








**LEGEND**

-  Council boundary
  -  Main River
  -  Detailed River Network
- Flood Zones**
-  Flood Zone 3b
  -  Flood Zone 3ai
  -  Flood Zone 3a
  -  Flood Zone 2

© Crown Copyright and database right 2016. Ordnance Survey 100019241



**STRATEGIC FLOOD RISK ASSESSMENT**  
 For  
**KIRKLEES COUNCIL**  
 MAP\_F

Scale 1:10,000

413000

414000

415000

420000

419000

418000