








LEGEND

-  Council boundary
-  Main River
-  Detailed River Network
- Flood Zones**
-  Flood Zone 3b
-  Flood Zone 3ai
-  Flood Zone 3a
-  Flood Zone 2

© Crown Copyright and database right 2016. Ordnance Survey 100019241



STRATEGIC FLOOD RISK ASSESSMENT
 For
 KIRKLEES COUNCIL
 MAP_AA

Scale 1:10,000

419000

420000

421000

428000

427000

426000