







LEGEND

-  Kirklees District Boundary
-  Air Quality Management Area
-  Modelled Road Network
-  Continuous Monitor
-  NO₂ Diffusion Tube
- 2030 Air Quality PM_{2.5} Effect Descriptor**
-  Negligible

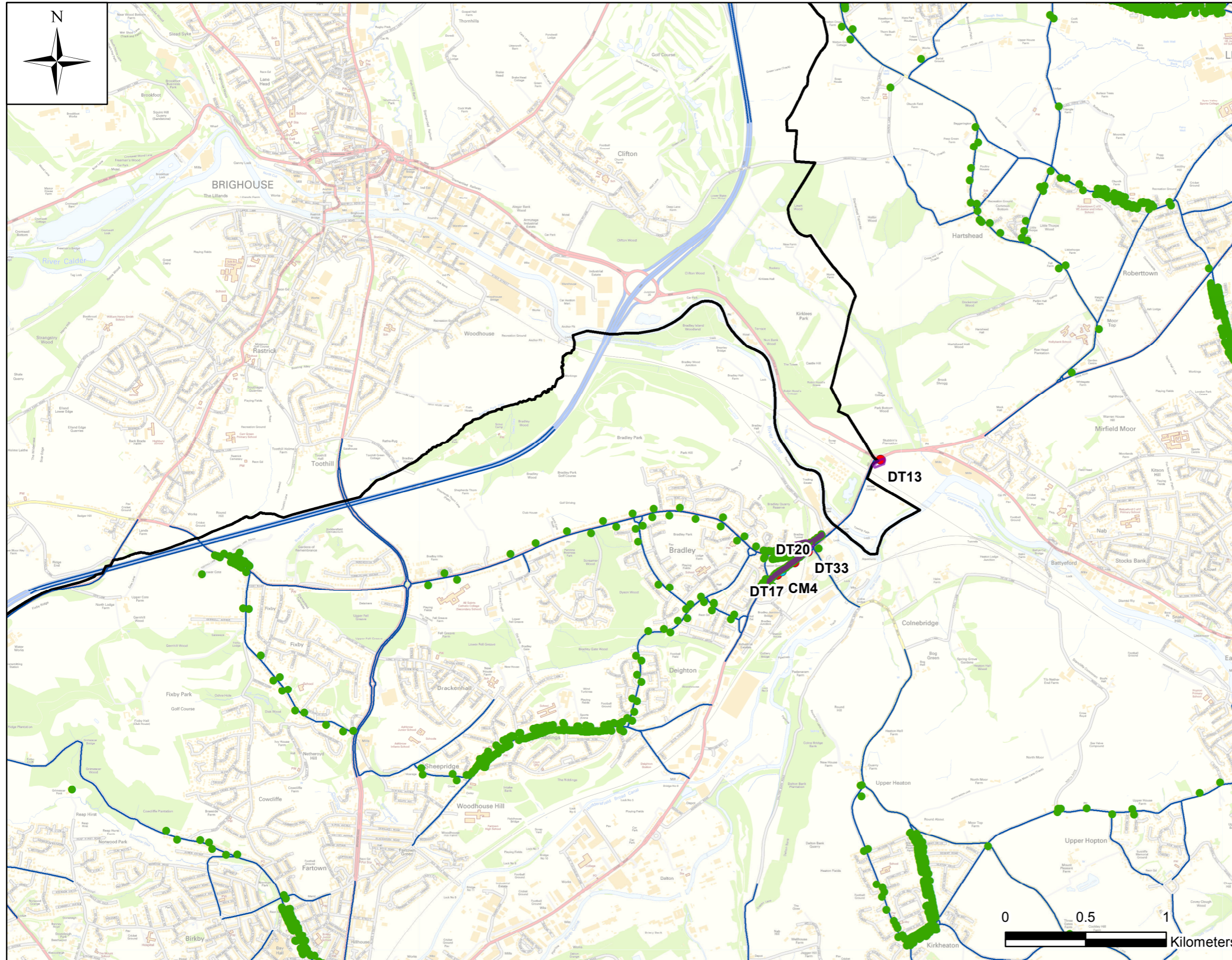
© Crown copyright and database rights 2017. Ordnance Survey 0100031673.

Client:	KIRKLEES COUNCIL
Project:	KIRKLEES COUNCIL LOCAL PLAN AIR QUALITY ASSESSMENT

Title:	2030 Annual Mean PM_{2.5} Effect at Individual Receptors
--------	---


 5th Floor
 2 City Walk
 LEEDS LS11 9AR
 Tel: +44 (0) 113 391 6800
 www.aecom.com

Design:	SPG	Drawn:	SPG
Chk'd:	EC	App'd:	TS
Date:	09/02/2017	Scale at A3:	1:25,000
Drawing Number:	FIGURE 7.A		A3



LEGEND

- Kirklees District Boundary
 - Air Quality Management Area
 - Modelled Road Network
 - Continuous Monitor
 - NO₂ Diffusion Tube
- 2030 Air Quality PM_{2.5} Effect Descriptor**
- Negligible

© Crown copyright and database rights 2017. Ordnance Survey 0100031673.

Client: **KIRKLEES COUNCIL**

Project: **KIRKLEES COUNCIL LOCAL PLAN AIR QUALITY ASSESSMENT**

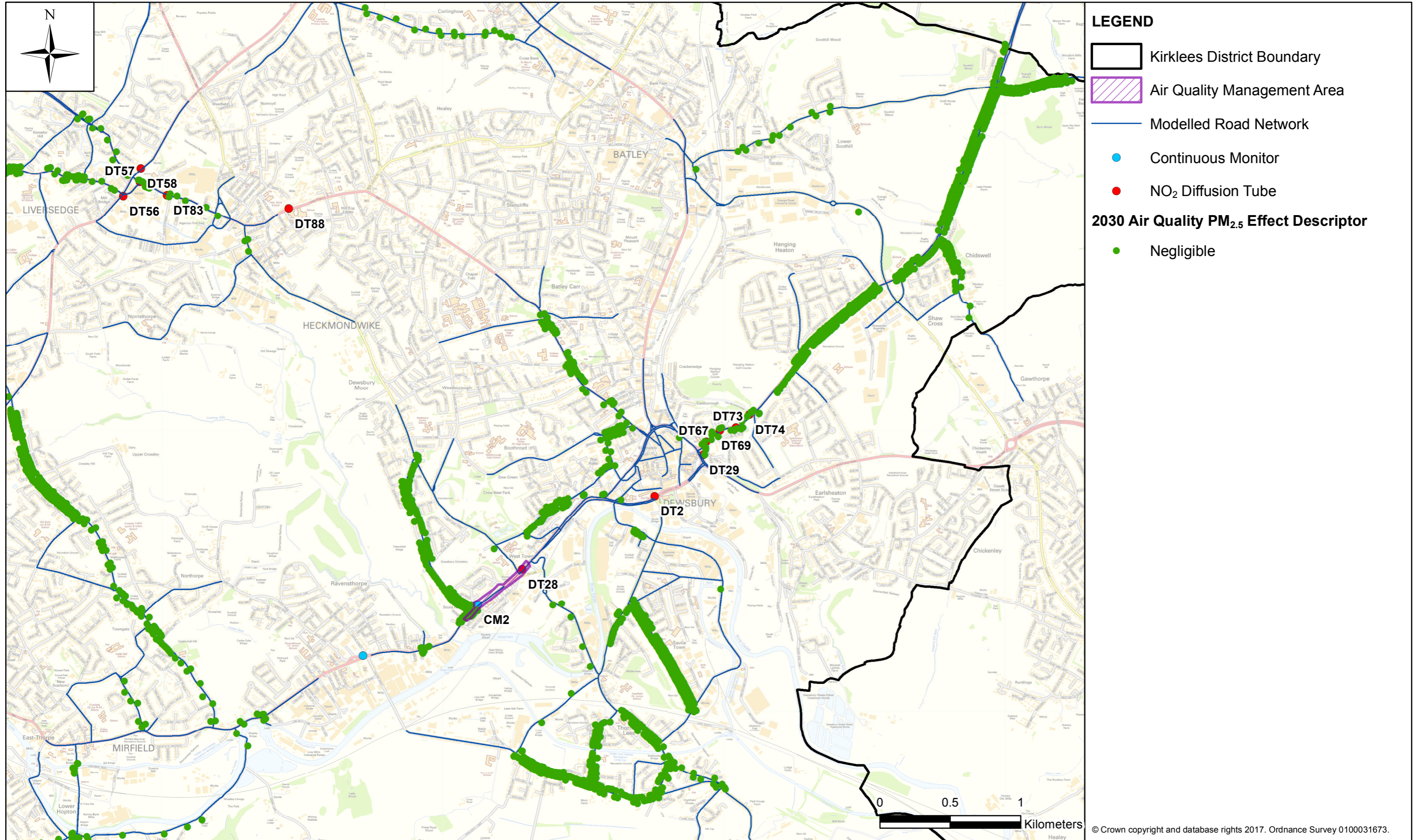
Title: **2030 Annual Mean PM_{2.5} Effect at Individual Receptors**

AECOM

5th Floor
2 City Walk
LEEDS LS11 9AR

Tel: +44 (0) 113 391 6800
www.aecom.com

Design: SPG	Drawn: SPG
Chk'd: EC	App'd: TS
Date: 09/02/2017	Scale at A3: 1:25,000
Drawing Number: FIGURE 7.B	A3



© Crown copyright and database rights 2017. Ordnance Survey 0100031673.

Client: **KIRKLEES COUNCIL**

Project: **KIRKLEES COUNCIL LOCAL PLAN AIR QUALITY ASSESSMENT**

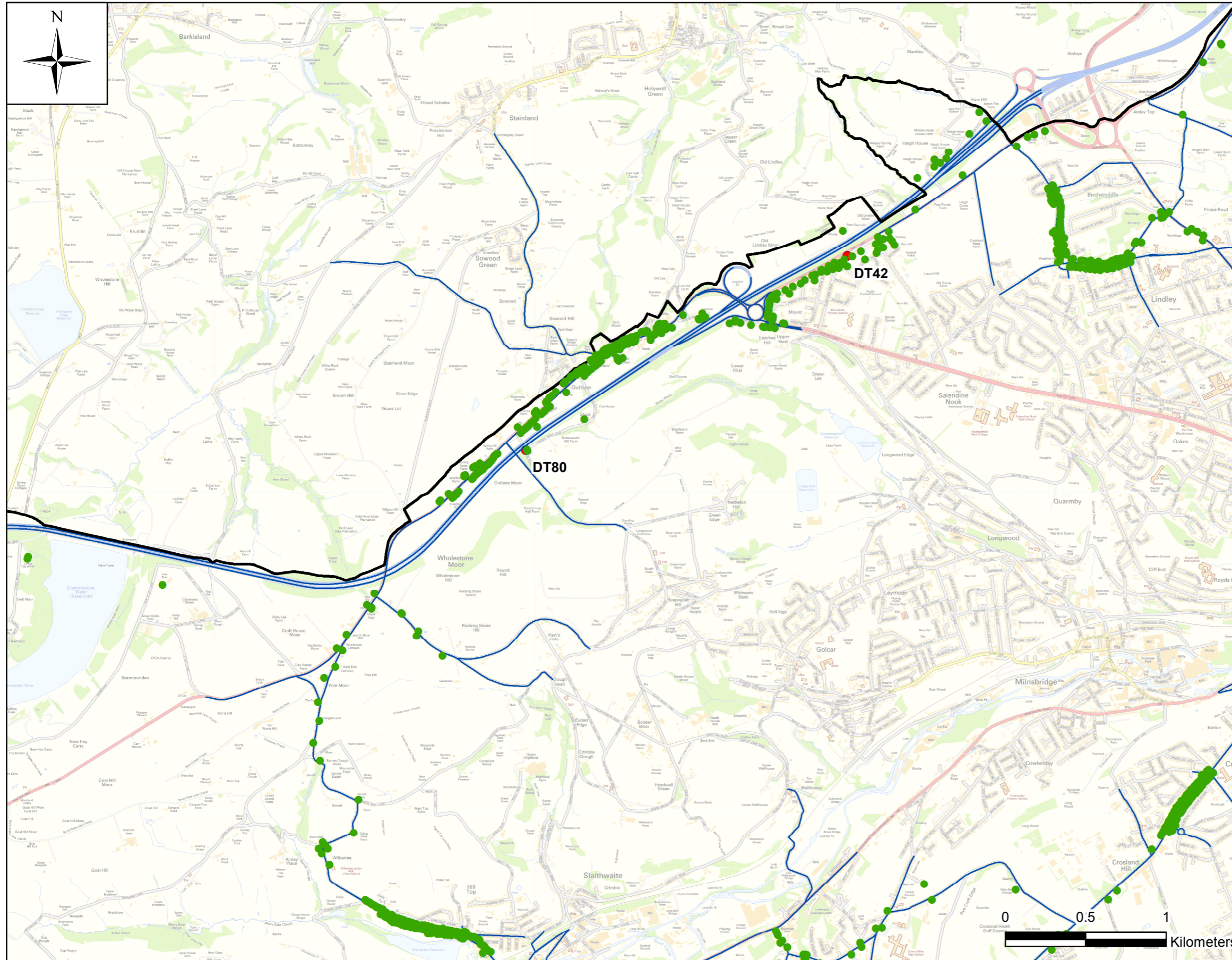
Title: **2030 Annual Mean PM_{2.5} Effect at Individual Receptors**

AECOM








5th Floor
2 City Walk
LEEDS LS11 9AR

Tel: +44 (0) 113 391 6800
www.aecom.com

Design: SPG	Drawn: SPG
Chk'd: EC	App'd: TS
Date: 09/02/2017	Scale at A3: 1:25,000
Drawing Number: FIGURE 7.C	A3



LEGEND

-  Kirklees District Boundary
 -  Air Quality Management Area
 -  Modelled Road Network
 -  Continuous Monitor
 -  NO₂ Diffusion Tube
 -  Negligible
- 2030 Air Quality PM_{2.5} Effect Descriptor**
-  Negligible

© Crown copyright and database rights 2017. Ordnance Survey 0100031673.

Client:
KIRKLEES COUNCIL

Project:
**KIRKLEES COUNCIL LOCAL PLAN
AIR QUALITY ASSESSMENT**

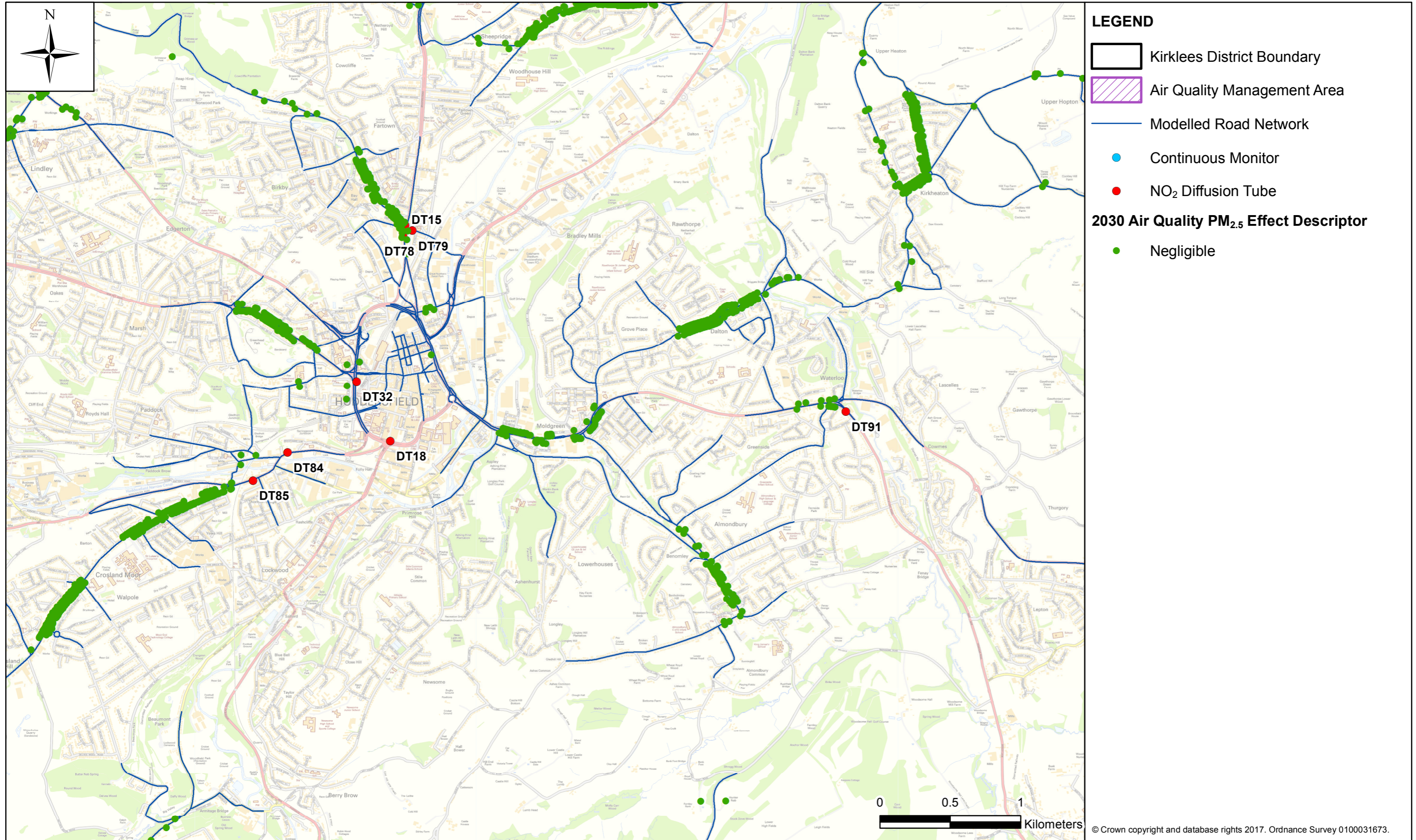
Title:
2030 Annual Mean PM_{2.5} Effect at Individual Receptors

AECOM

5th Floor
2 City Walk
LEEDS LS11 9AR

Tel: +44 (0) 113 391 6800
www.aecom.com

Design: SPG	Drawn: SPG
Chk'd: EC	App'd: TS
Date: 09/02/2017	Scale at A3: 1:25,000
Drawing Number: FIGURE 7.D	A3



Client: **KIRKLEES COUNCIL**

Project: **KIRKLEES COUNCIL LOCAL PLAN AIR QUALITY ASSESSMENT**

Title: **2030 Annual Mean PM_{2.5} Effect at Individual Receptors**

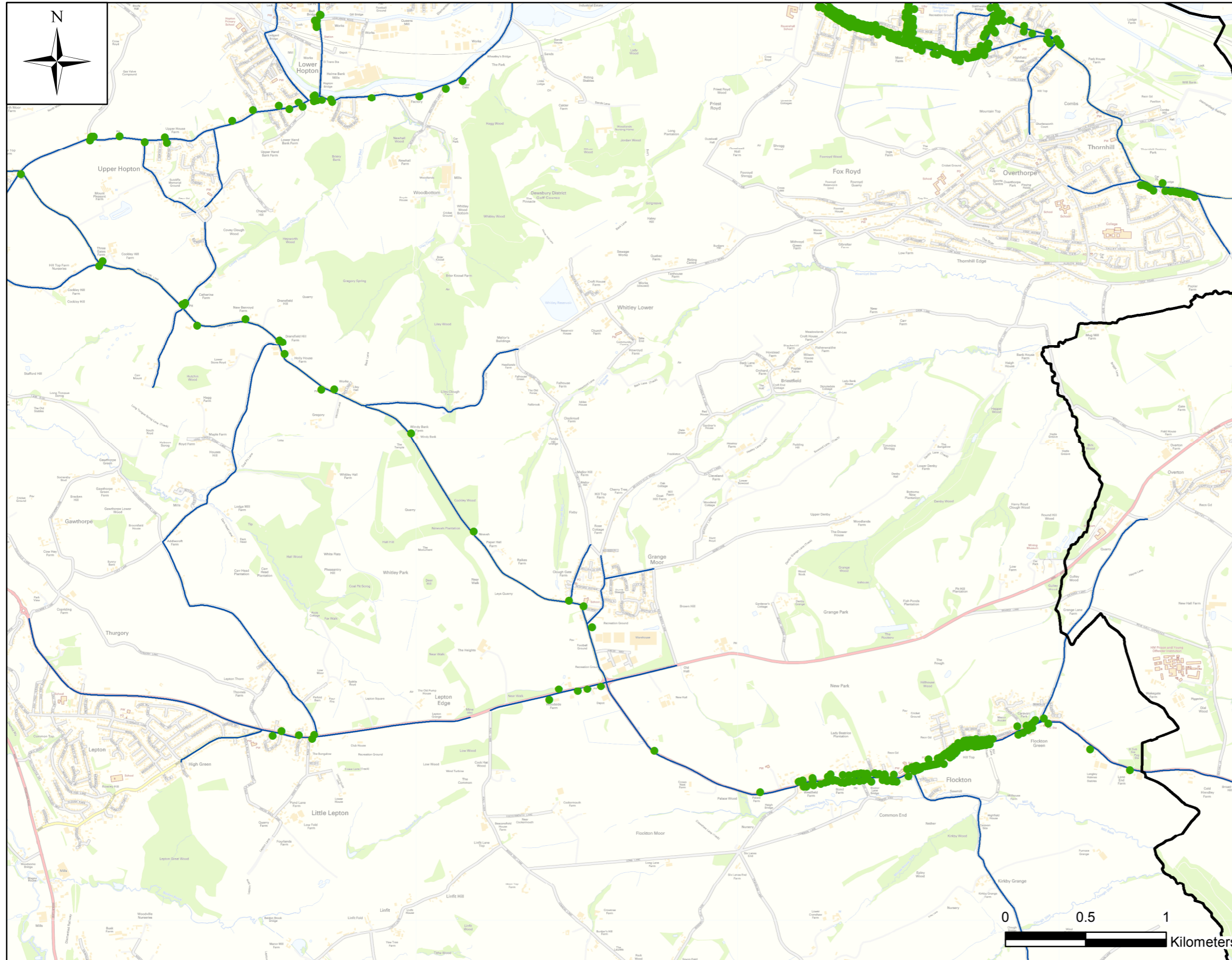
AECOM

5th Floor
2 City Walk
LEEDS LS11 9AR








Tel: +44 (0) 113 391 6800
www.aecom.com

Design: SPG	Drawn: SPG
Chk'd: EC	App'd: TS
Date: 09/02/2017	Scale at A3: 1:25,000
Drawing Number: FIGURE 7.E	A3

© Crown copyright and database rights 2017. Ordnance Survey 0100031673.



LEGEND

-  Kirklees District Boundary
 -  Air Quality Management Area
 -  Modelled Road Network
 -  Continuous Monitor
 -  NO₂ Diffusion Tube
 -  Negligible
- 2030 Air Quality PM_{2.5} Effect Descriptor**
-  Negligible

© Crown copyright and database rights 2017. Ordnance Survey 0100031673.

Client:
KIRKLEES COUNCIL

Project:
**KIRKLEES COUNCIL LOCAL PLAN
AIR QUALITY ASSESSMENT**

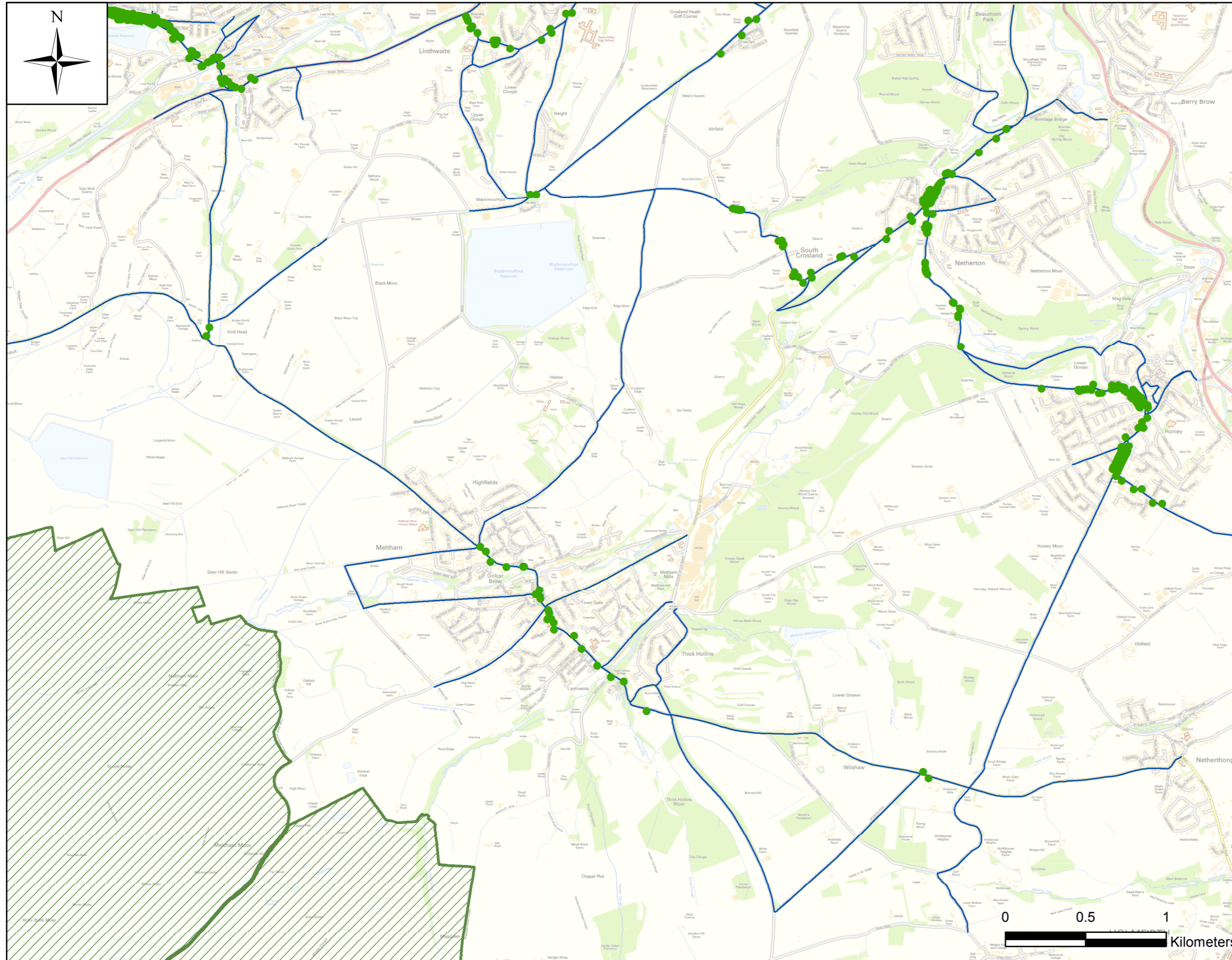
Title:
2030 Annual Mean PM_{2.5} Effect at Individual Receptors

AECOM

5th Floor
2 City Walk
LEEDS LS11 9AR

Tel: +44 (0) 113 391 6800
www.aecom.com

Design: SPG	Drawn: SPG
Chk'd: EC	App'd: TS
Date: 09/02/2017	Scale at A3: 1:25,000
Drawing Number: FIGURE 7.F	A3

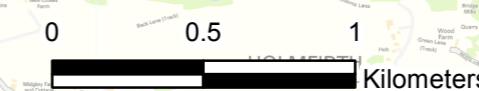


LEGEND

- Kirklees District Boundary
- Air Quality Management Area
- Special Area of Conservation
- Modelled Road Network
- Continuous Monitor
- NO₂ Diffusion Tube

2030 Air Quality PM_{2.5} Effect Descriptor

- Negligible



© Crown copyright and database rights 2017. Ordnance Survey 0100031673.

Client:
KIRKLEES COUNCIL

Project:
**KIRKLEES COUNCIL LOCAL PLAN
AIR QUALITY ASSESSMENT**

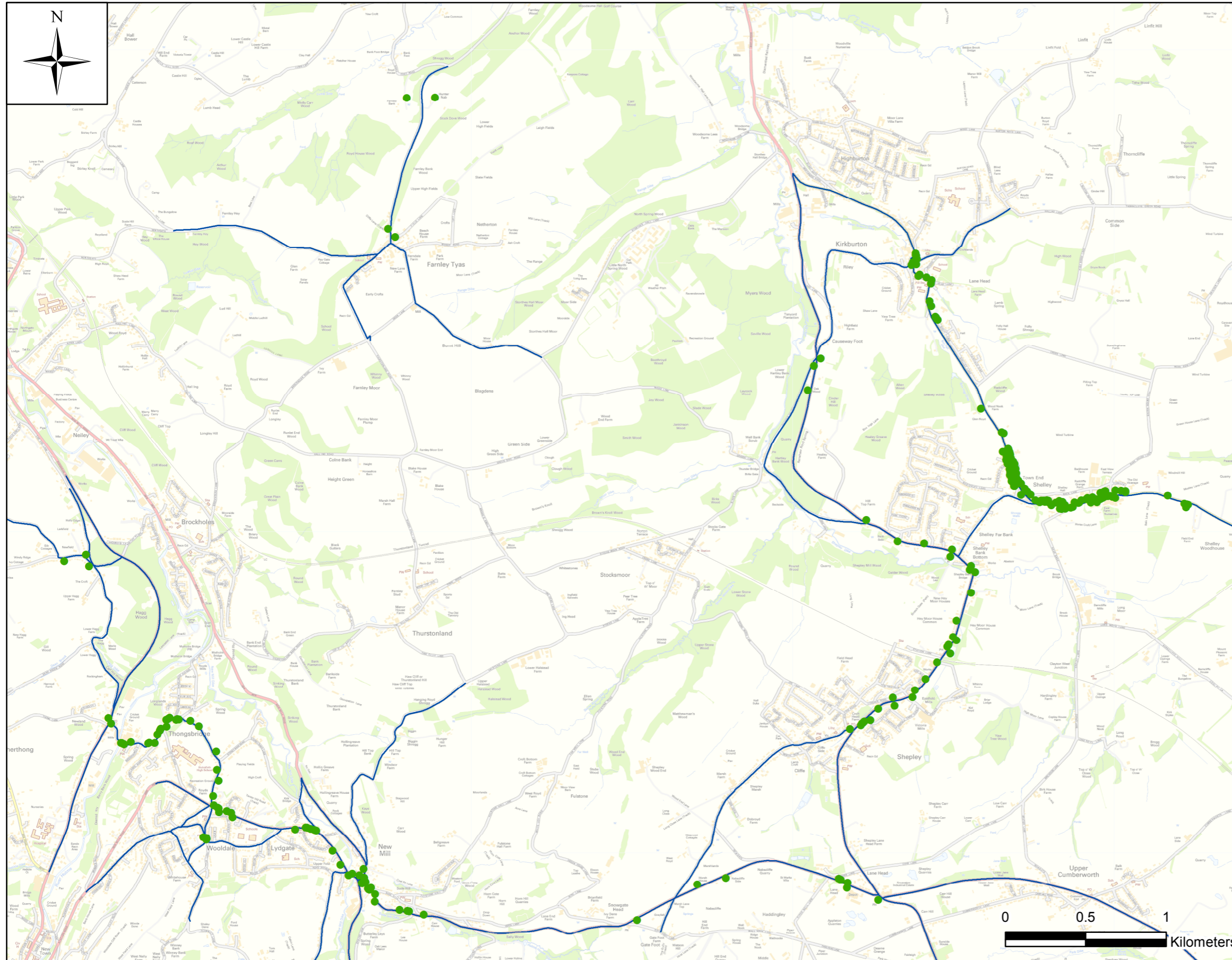
Title:
2030 Annual Mean PM_{2.5} Effect at Individual Receptors

AECOM

5th Floor
2 City Walk
LEEDS LS11 9AR

Tel: +44 (0) 113 391 6800
www.aecom.com

Design:	SPG	Drawn:	SPG
Chk'd:	EC	App'd:	TS
Date:	09/02/2017	Scale at A3:	1:25,000
Drawing Number:	FIGURE 7.G		A3



LEGEND

- Kirklees District Boundary
- Air Quality Management Area
- Modelled Road Network
- Continuous Monitor
- NO₂ Diffusion Tube
- 2030 Air Quality PM_{2.5} Effect Descriptor
- Negligible

© Crown copyright and database rights 2017. Ordnance Survey 0100031673.

Client: **KIRKLEES COUNCIL**

Project: **KIRKLEES COUNCIL LOCAL PLAN AIR QUALITY ASSESSMENT**

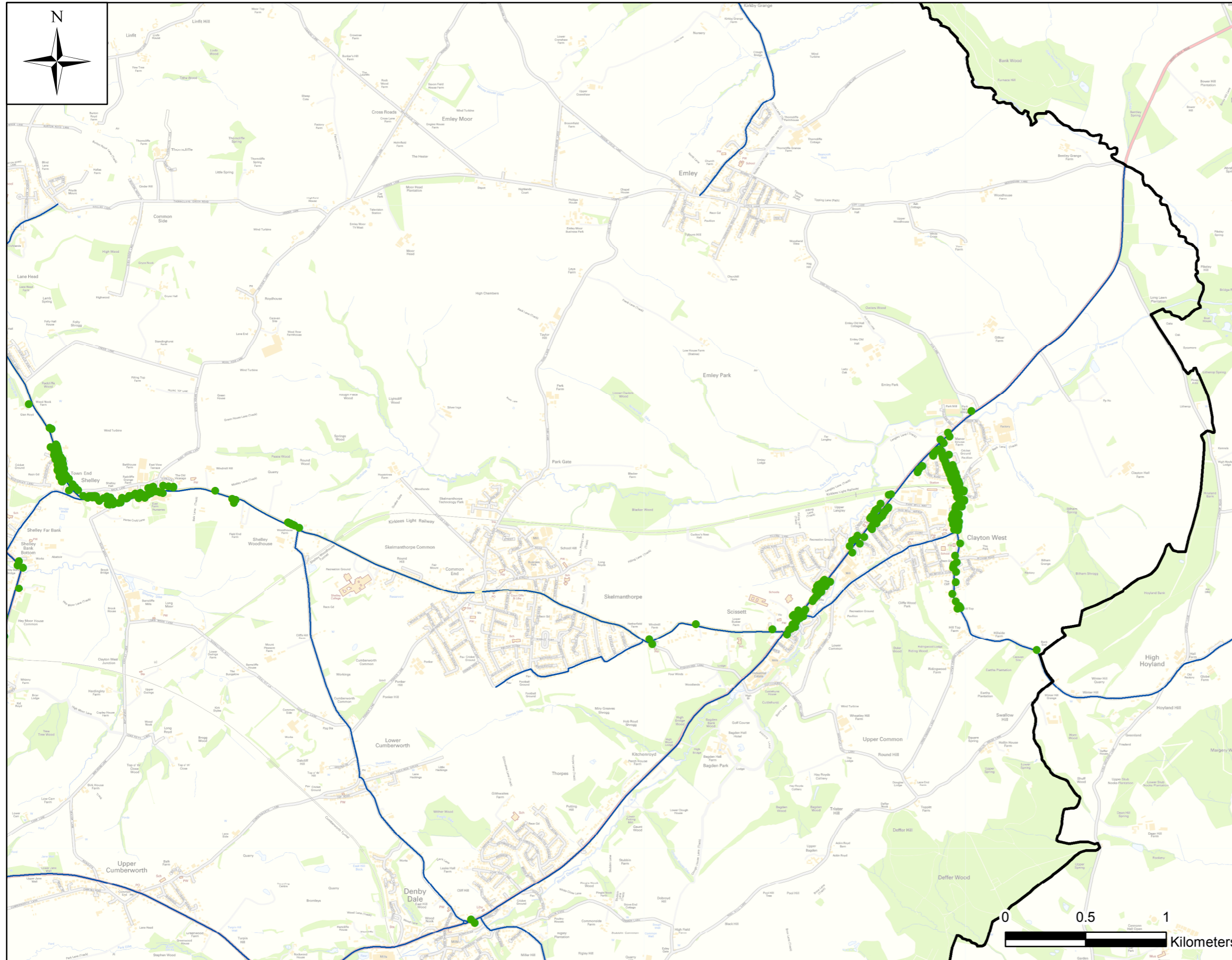
Title: **2030 Annual Mean PM_{2.5} Effect at Individual Receptors**

AECOM







5th Floor
2 City Walk
LEEDS LS11 9AR

Tel: +44 (0) 113 391 6800
www.aecom.com

Design: SPG	Drawn: SPG
Chk'd: EC	App'd: TS
Date: 09/02/2017	Scale at A3: 1:25,000
Drawing Number: FIGURE 7.H	



LEGEND

-  Kirklees District Boundary
-  Air Quality Management Area
-  Modelled Road Network
-  Continuous Monitor
-  NO₂ Diffusion Tube
- 2030 Air Quality PM_{2.5} Effect Descriptor**
-  Negligible

© Crown copyright and database rights 2017. Ordnance Survey 0100031673.

Client: **KIRKLEES COUNCIL**

Project: **KIRKLEES COUNCIL LOCAL PLAN AIR QUALITY ASSESSMENT**

Title: **2030 Annual Mean PM_{2.5} Effect at Individual Receptors**

AECOM

5th Floor
2 City Walk
LEEDS LS11 9AR

Tel: +44 (0) 113 391 6800
www.aecom.com

Design: SPG	Drawn: SPG
Chk'd: EC	App'd: TS
Date: 09/02/2017	Scale at A3: 1:25,000
Drawing Number: FIGURE 7.1	

A3