






LEGEND

-  Kirklees District Boundary
-  Air Quality Management Area
-  Modelled Road Network
-  Continuous Monitor
-  NO₂ Diffusion Tube

2020 Air Quality NO₂ Effect Descriptor

-  Moderate Adverse
-  Slight Adverse
-  Negligible
-  Slight Beneficial

© Crown copyright and database rights 2017. Ordnance Survey 0100031673.

Client:	KIRKLEES COUNCIL
Project:	KIRKLEES COUNCIL LOCAL PLAN AIR QUALITY ASSESSMENT

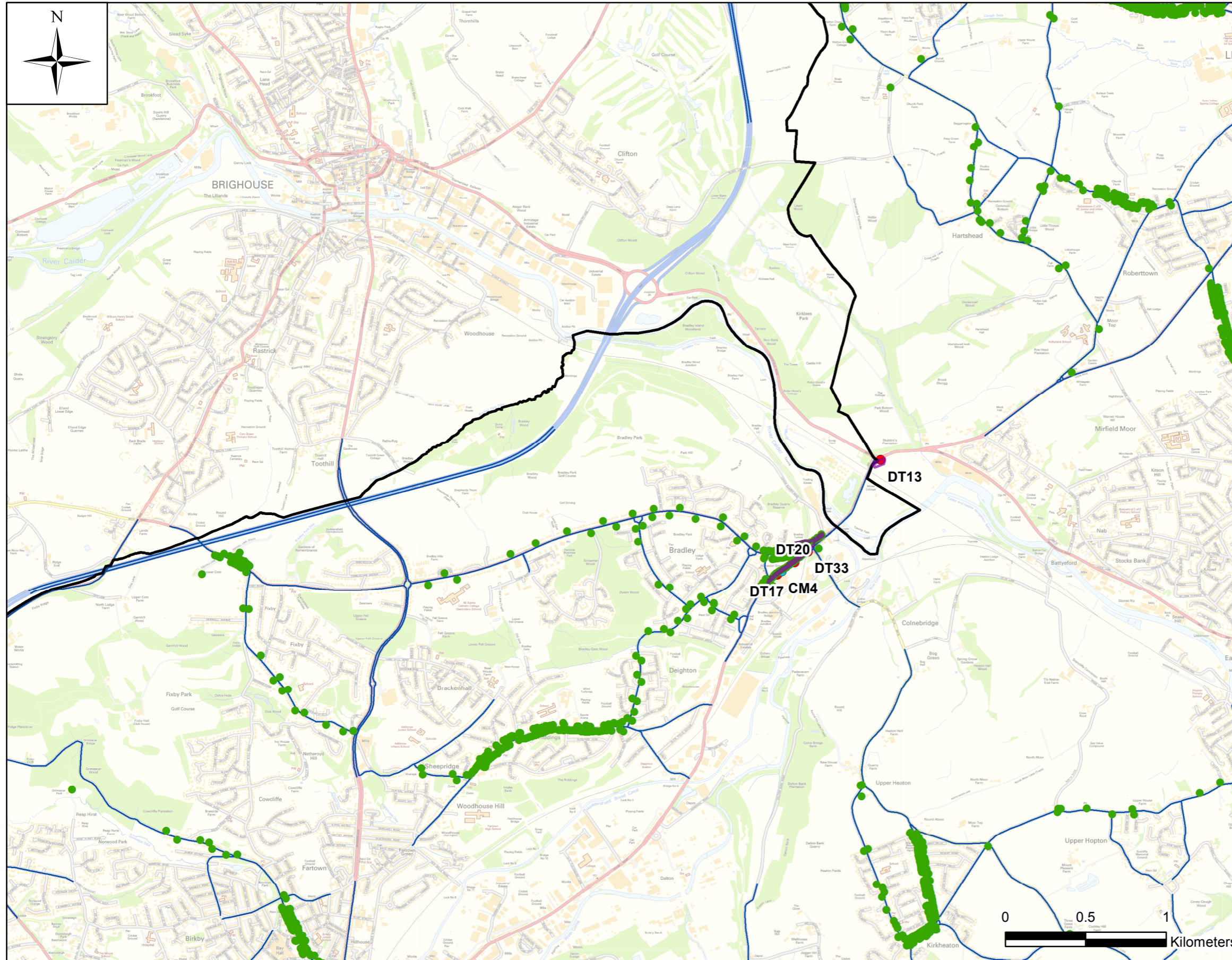
Title:	2020 Annual Mean NO ₂ Effect at Individual Receptors
--------	---

AECOM

5th Floor
2 City Walk
LEEDS LS11 9AR

Tel: +44 (0) 113 391 6800
www.aecom.com

Design:	SPG	Drawn:	SPG
Chk'd:	EC	App'd:	TS
Date:	09/02/2017	Scale at A3:	1:25,000
Drawing Number:	FIGURE 2.A		A3



LEGEND

- Kirklees District Boundary
 - Air Quality Management Area
 - Modelled Road Network
 - Continuous Monitor
 - NO₂ Diffusion Tube
- 2020 Air Quality NO₂ Effect Descriptor**
- Moderate Adverse
 - Slight Adverse
 - Negligible
 - Slight Beneficial

© Crown copyright and database rights 2017. Ordnance Survey 0100031673.

Client:
KIRKLEES COUNCIL

Project:
**KIRKLEES COUNCIL LOCAL PLAN
AIR QUALITY ASSESSMENT**

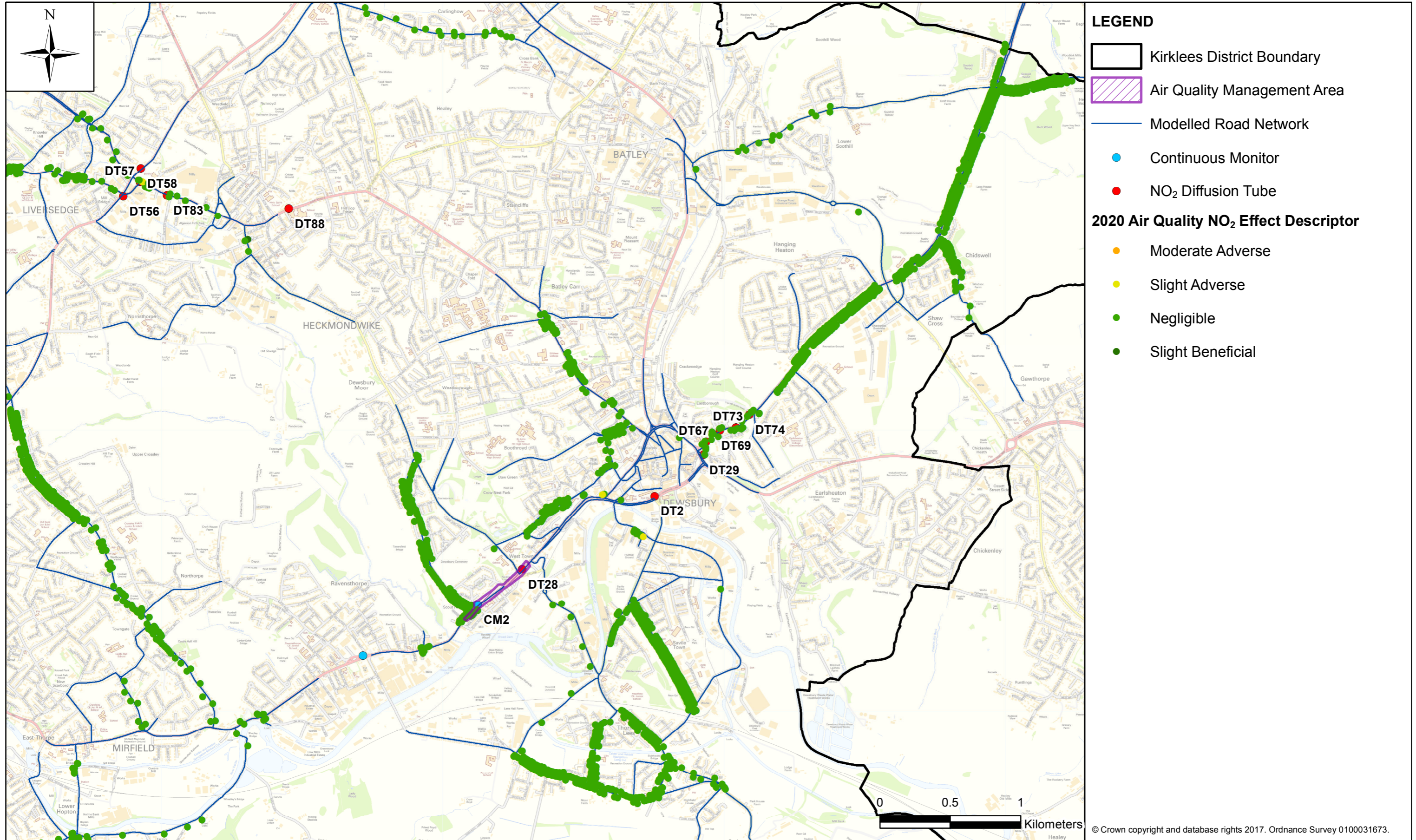
Title:
2020 Annual Mean NO₂ Effect at Individual Receptors

AECOM

5th Floor
2 City Walk
LEEDS LS11 9AR

Tel: +44 (0) 113 391 6800
www.aecom.com

Design: SPG	Drawn: SPG		
Chk'd: EC	App'd: TS		
Date: 09/02/2017	Scale at A3: 1:25,000		
Drawing Number: FIGURE 2.B		A3	



LEGEND

- Kirklees District Boundary
- Air Quality Management Area
- Modelled Road Network
- Continuous Monitor
- NO₂ Diffusion Tube

2020 Air Quality NO₂ Effect Descriptor

- Moderate Adverse
- Slight Adverse
- Negligible
- Slight Beneficial

© Crown copyright and database rights 2017. Ordnance Survey 0100031673.

Client: **KIRKLEES COUNCIL**

Project: **KIRKLEES COUNCIL LOCAL PLAN AIR QUALITY ASSESSMENT**

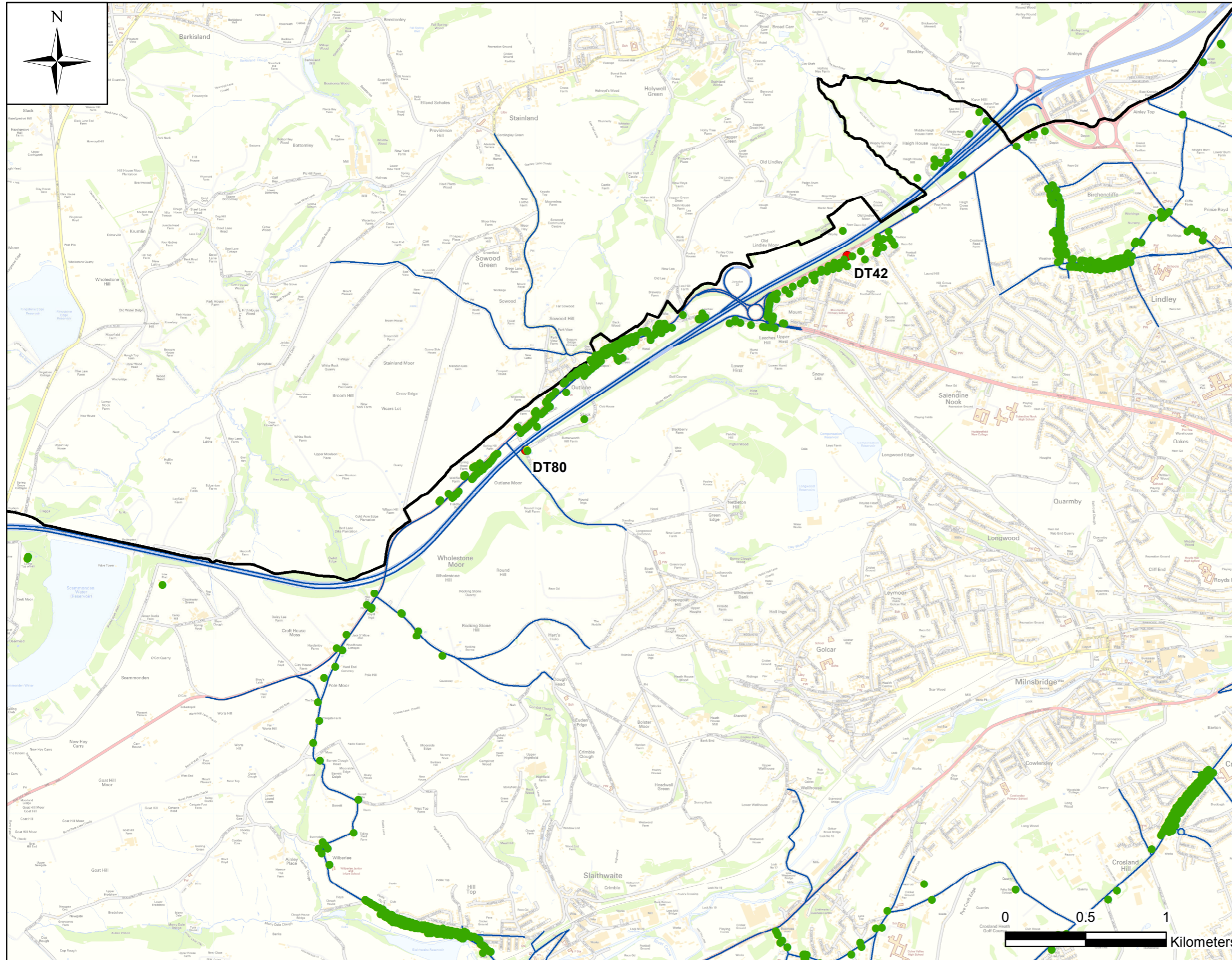
Title: **2020 Annual Mean NO₂ Effect at Individual Receptors**

AECOM



5th Floor
2 City Walk
LEEDS LS11 9AR


Tel: +44 (0) 113 391 6800
www.aecom.com


Design: SPG	Drawn: SPG
Chk'd: EC	App'd: TS
Date: 09/02/2017	Scale at A3: 1:25,000
Drawing Number: FIGURE 2.C	
A3	



LEGEND

-  Kirklees District Boundary
-  Air Quality Management Area

 Modelled Road Network

 Continuous Monitor

 NO₂ Diffusion Tube

2020 Air Quality NO₂ Effect Descriptor

-  Moderate Adverse
-  Slight Adverse
-  Negligible
-  Slight Beneficial

© Crown copyright and database rights 2017. Ordnance Survey 0100031673.

Client:
KIRKLEES COUNCIL

Project:
**KIRKLEES COUNCIL LOCAL PLAN
AIR QUALITY ASSESSMENT**

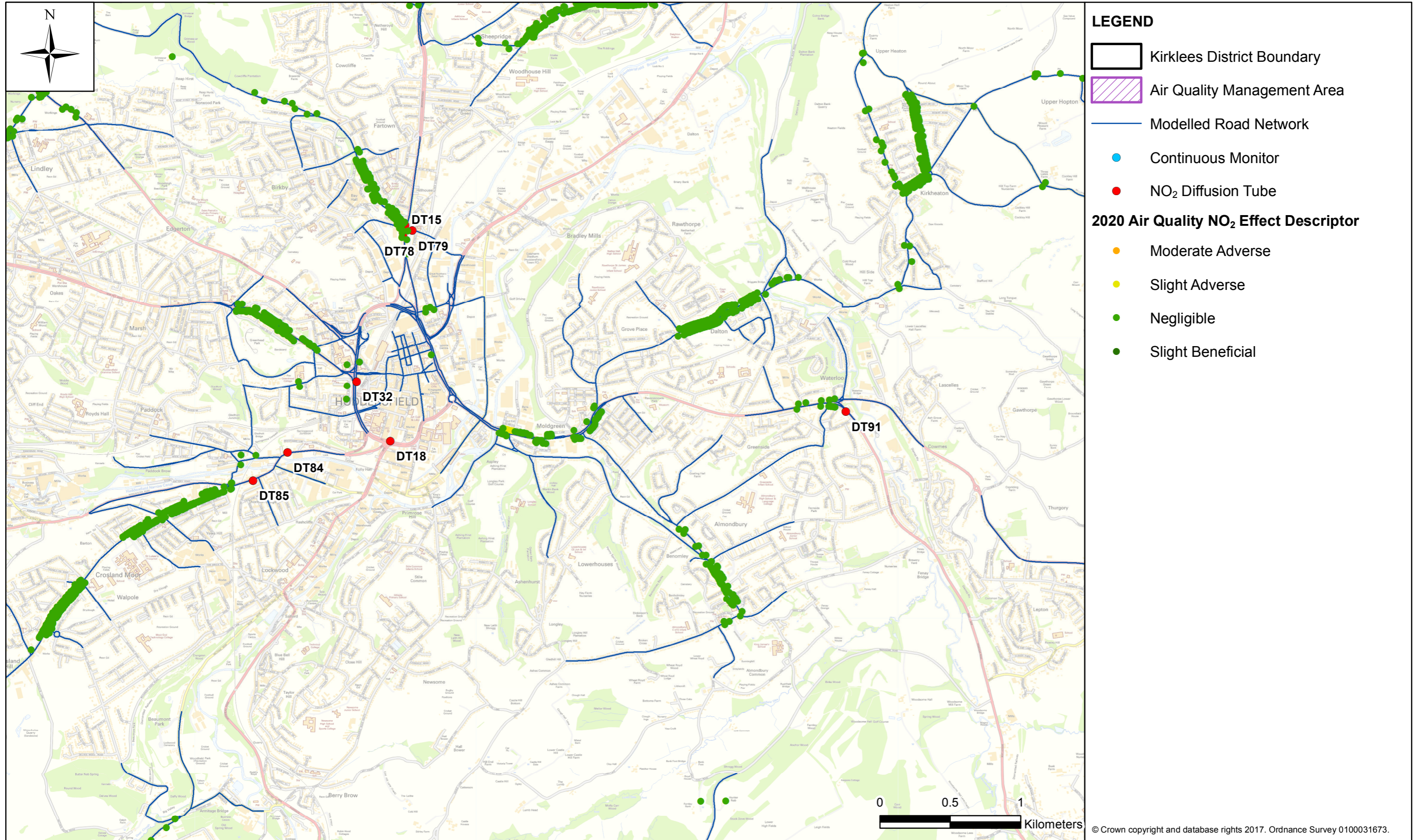
Title:
2020 Annual Mean NO₂ Effect at Individual Receptors

AECOM










5th Floor
2 City Walk
LEEDS LS11 9AR

Tel: +44 (0) 113 391 6800
www.aecom.com

Design:	SPG	Drawn:	SPG
Chk'd:	EC	App'd:	TS
Date:	09/02/2017	Scale at A3:	1:25,000
Drawing Number:	FIGURE 2.D		A3



LEGEND

-  Kirklees District Boundary
-  Air Quality Management Area
-  Modelled Road Network
-  Continuous Monitor
-  NO₂ Diffusion Tube
- 2020 Air Quality NO₂ Effect Descriptor**
-  Moderate Adverse
-  Slight Adverse
-  Negligible
-  Slight Beneficial

© Crown copyright and database rights 2017. Ordnance Survey 0100031673.

Client:
KIRKLEES COUNCIL

Project:
**KIRKLEES COUNCIL LOCAL PLAN
AIR QUALITY ASSESSMENT**

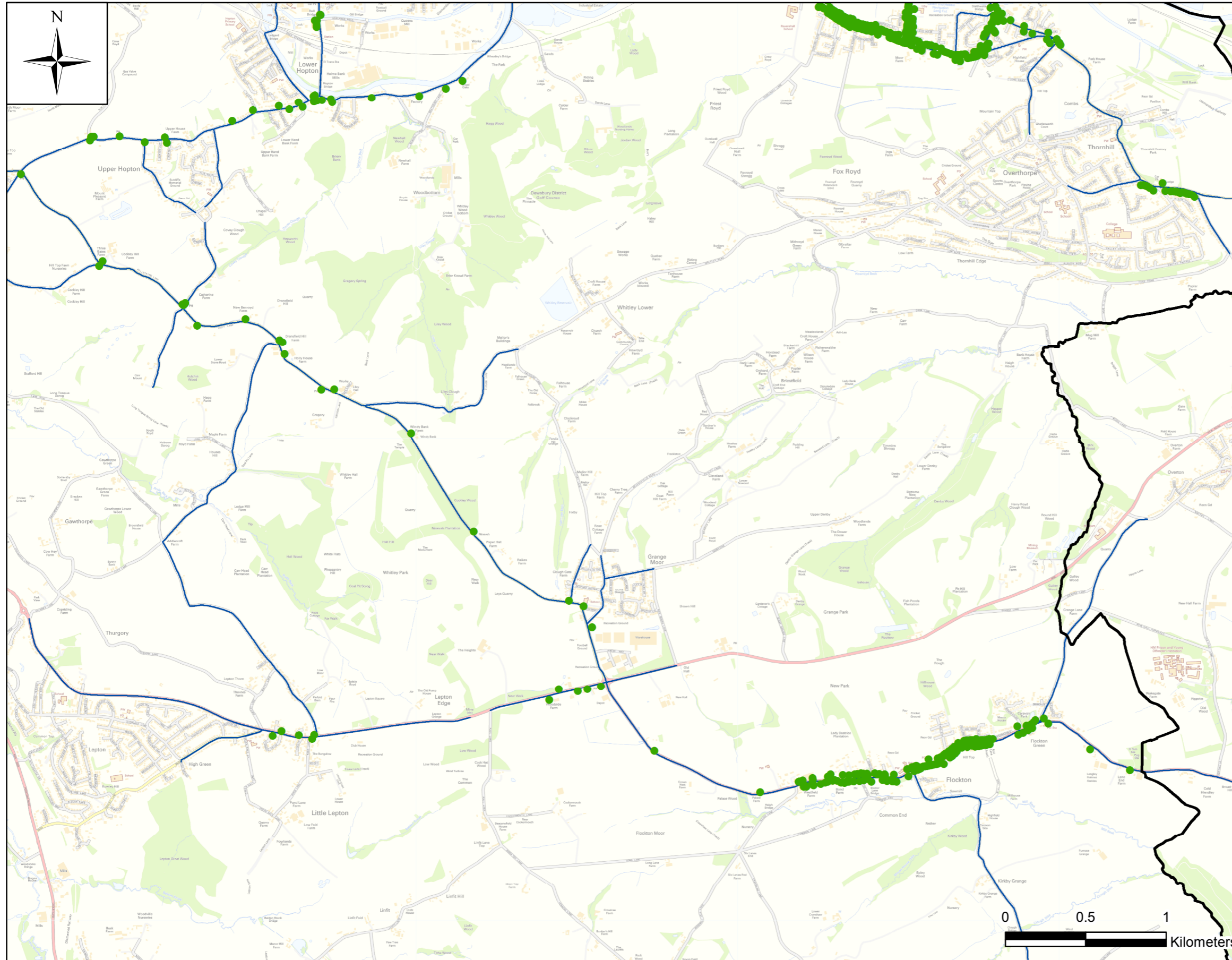
Title:
2020 Annual Mean NO₂ Effect at Individual Receptors

AECOM

5th Floor
2 City Walk
LEEDS LS11 9AR

Tel: +44 (0) 113 391 6800
www.aecom.com

Design: SPG	Drawn: SPG
Chk'd: EC	App'd: TS
Date: 09/02/2017	Scale at A3: 1:25,000
Drawing Number: FIGURE 2.E	A3



LEGEND

- Kirklees District Boundary
- Air Quality Management Area
- Modelled Road Network
- Continuous Monitor
- NO₂ Diffusion Tube
- 2020 Air Quality NO₂ Effect Descriptor**
- Moderate Adverse
- Slight Adverse
- Negligible
- Slight Beneficial

© Crown copyright and database rights 2017. Ordnance Survey 0100031673.

Client: **KIRKLEES COUNCIL**

Project: **KIRKLEES COUNCIL LOCAL PLAN AIR QUALITY ASSESSMENT**

Title: **2020 Annual Mean NO₂ Effect at Individual Receptors**

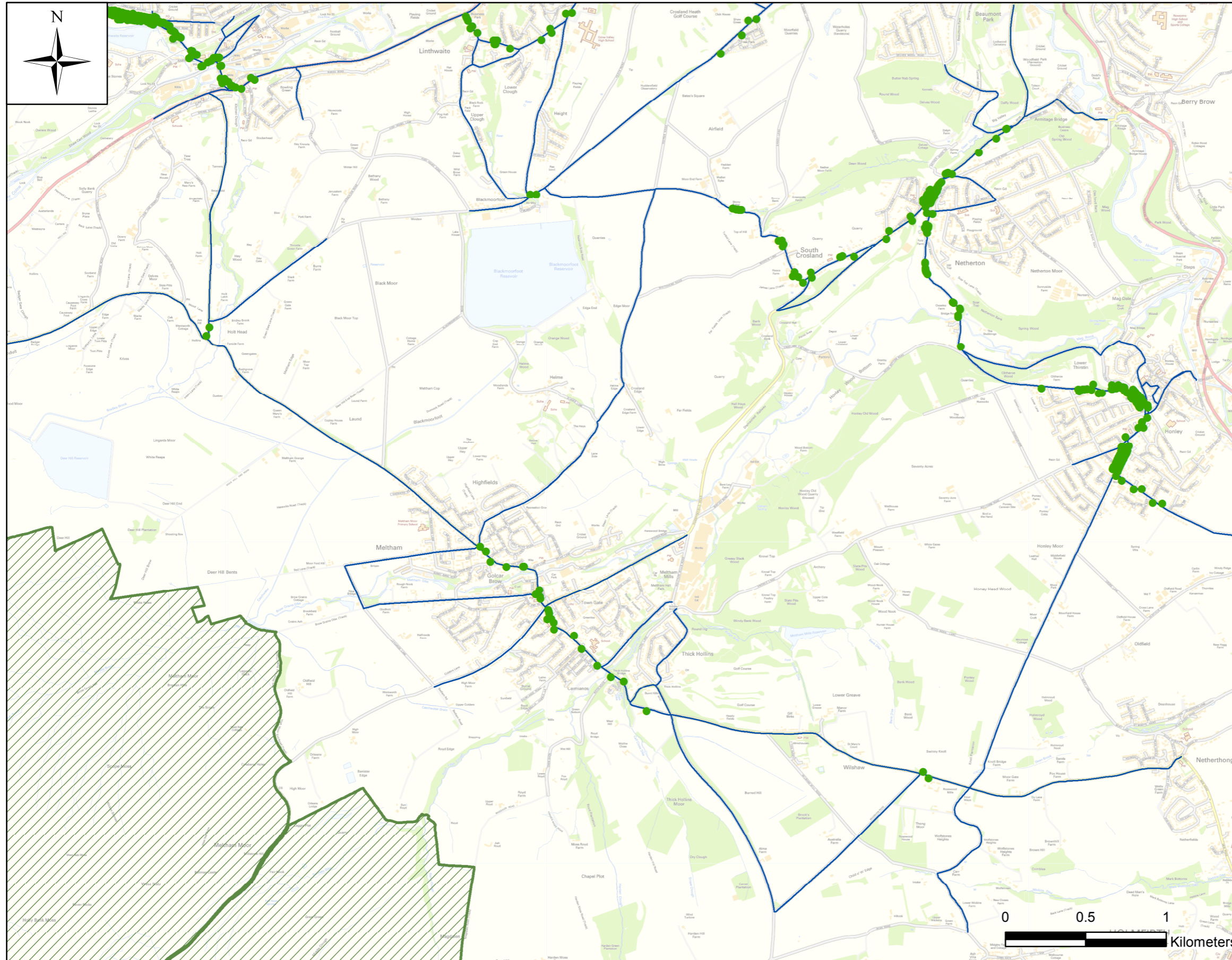
AECOM

5th Floor
2 City Walk
LEEDS LS11 9AR











Tel: +44 (0) 113 391 6800
www.aecom.com

Design: SPG	Drawn: SPG
Chk'd: EC	App'd: TS
Date: 09/02/2017	Scale at A3: 1:25,000
Drawing Number: FIGURE 2.F	

A3



LEGEND

-  Kirklees District Boundary
 -  Air Quality Management Area
 -  Special Area of Conservation
 -  Modelled Road Network
 -  Continuous Monitor
 -  NO₂ Diffusion Tube
- 2020 Air Quality NO₂ Effect Descriptor**
-  Moderate Adverse
 -  Slight Adverse
 -  Negligible
 -  Slight Beneficial

© Crown copyright and database rights 2017. Ordnance Survey 0100031673.

Client:
KIRKLEES COUNCIL

Project:
**KIRKLEES COUNCIL LOCAL PLAN
AIR QUALITY ASSESSMENT**

Title:
2020 Annual Mean NO₂ Effect at Individual Receptors

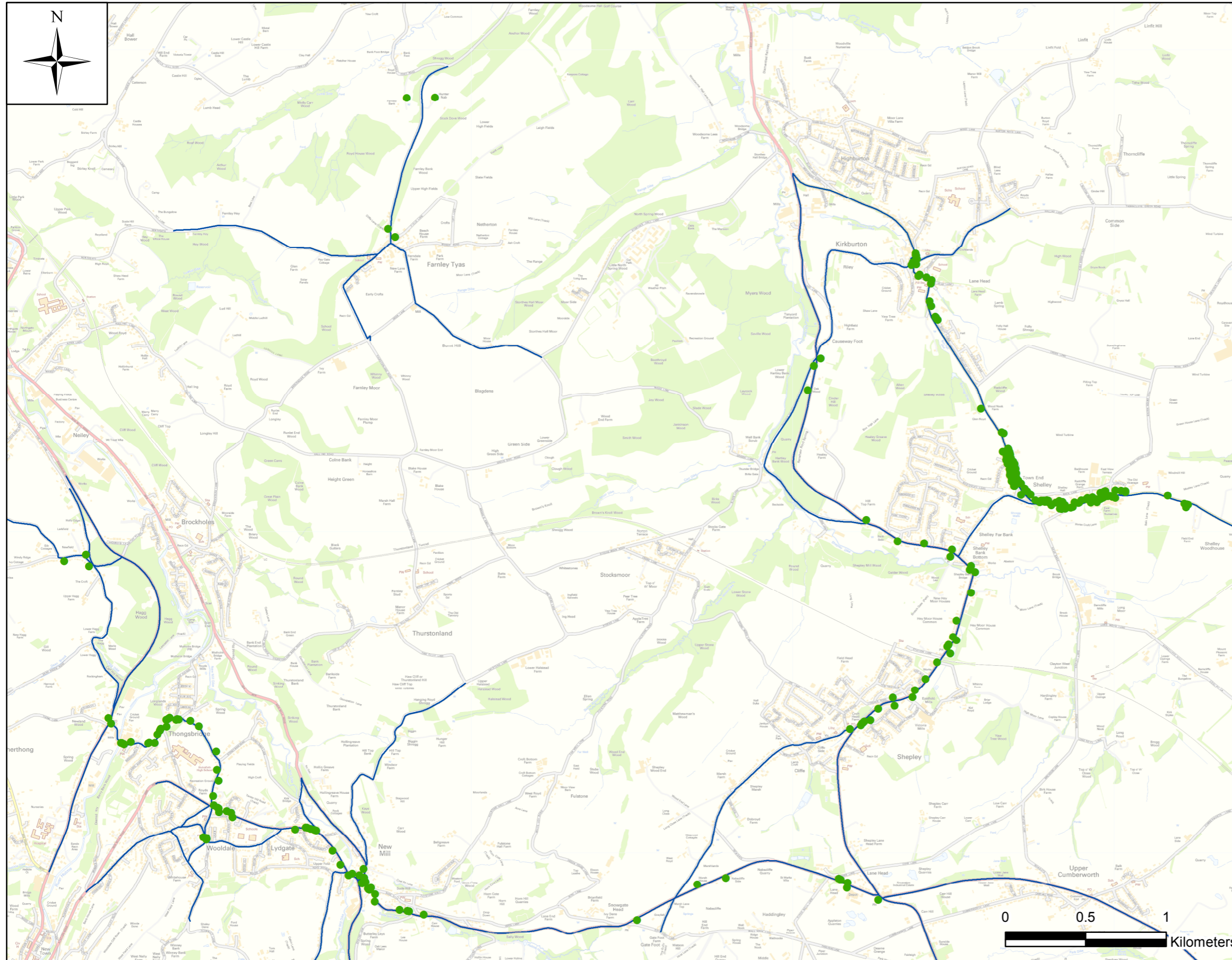
AECOM

5th Floor
2 City Walk
LEEDS LS11 9AR

Tel: +44 (0) 113 391 6800
www.aecom.com

Design: SPG	Drawn: SPG
Chk'd: EC	App'd: TS
Date: 09/02/2017	Scale at A3: 1:25,000
Drawing Number: FIGURE 2.G	

A3



LEGEND

- Kirklees District Boundary
- Air Quality Management Area
- Modelled Road Network
- Continuous Monitor
- NO₂ Diffusion Tube
- 2020 Air Quality NO₂ Effect Descriptor**
- Moderate Adverse
- Slight Adverse
- Negligible
- Slight Beneficial

© Crown copyright and database rights 2017. Ordnance Survey 0100031673.

Client:
KIRKLEES COUNCIL

Project:
**KIRKLEES COUNCIL LOCAL PLAN
AIR QUALITY ASSESSMENT**

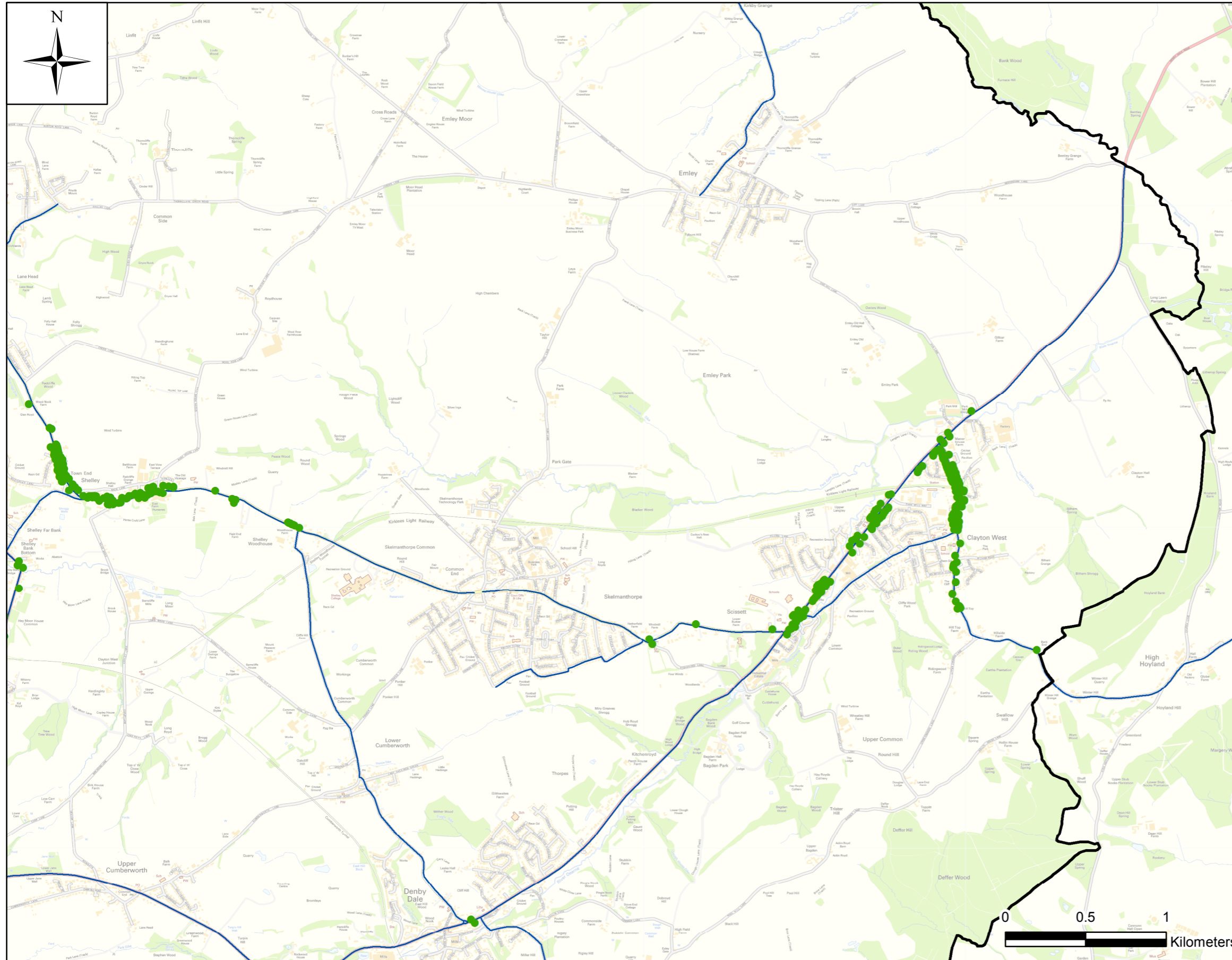
Title:
2020 Annual Mean NO₂ Effect at Individual Receptors

AECOM


5th Floor
2 City Walk
LEEDS LS11 9AR

Tel: +44 (0) 113 391 6800
www.aecom.com


Design: SPG	Drawn: SPG
Chk'd: EC	App'd: TS
Date: 09/02/2017	Scale at A3: 1:25,000
Drawing Number: FIGURE 2.H	
A3	



LEGEND

-  Kirklees District Boundary
-  Air Quality Management Area
-  Modelled Road Network
-  Continuous Monitor
-  NO₂ Diffusion Tube

2020 Air Quality NO₂ Effect Descriptor

-  Moderate Adverse
-  Slight Adverse
-  Negligible
-  Slight Beneficial

© Crown copyright and database rights 2017. Ordnance Survey 0100031673.

Client: **KIRKLEES COUNCIL**

Project: **KIRKLEES COUNCIL LOCAL PLAN AIR QUALITY ASSESSMENT**

Title: **2020 Annual Mean NO₂ Effect at Individual Receptors**

AECOM

5th Floor
2 City Walk
LEEDS LS11 9AR

Tel: +44 (0) 113 391 6800
www.aecom.com

Design: SPG	Drawn: SPG
Chk'd: EC	App'd: TS
Date: 09/02/2017	Scale at A3: 1:25,000
Drawing Number: FIGURE 2.1	

A3