



# **Kirklees Local Plan Open Space Study 2015 (Revised 2016)**

## **Appendix 3**

Location plans for small sites

**December 2017**

Planning Policy Group  
Investment and Regeneration Service  
Kirklees Council  
PO Box B93  
Civic Centre III  
Huddersfield  
HD1 2JR

## **Appendix 3**

# **Batley and Spen**

**OLS 282 - Little Green Lane Open Space, Little Green Lane, Heckmondwike**  
**Gross site area (ha): 0.16**

Open Space Sites: OLS282



**Legend**

123 Open Space Class Ref  
 Open Space Type

- Park / Recreation Ground
- Natural & Semi Natural Greenspace
- Amenity Greenspace
- Allotments
- Provision for Children / Young People
- Outdoor sports facility
- Churchyard / Cemetery
- Local Nature Reserve
- Green Corridor
- Other
- Kirklees Boundary

**Kirklees COUNCIL**

**Policy Unit**

**Research & Intelligence Team**

Date:17-08-02  
 Filename:Open Space Site 282

© Crown Copyright and database right 2017. Ordnance Survey 100019241

**OLS 283 - Land to north of, 3, Rhodes Avenue, Heckmondwike**  
**Gross site area (ha): 0.15**

Open Space Sites: OLS283



**Legend**

123 Open Space Class Ref  
 Open Space Type

- Park / Recreation Ground
- Natural & Semi Natural Greenspace
- Amenity Greenspace
- Allotments
- Provision for Children / Young People
- Outdoor sports facility
- Churchyard / Cemetery
- Local Nature Reserve
- Green Corridor
- Other
- Kirklees Boundary

**Kirklees COUNCIL**

**Policy Unit**

**Research & Intelligence Team**

Date:17-08-02  
 Filename:Open Space Site 283

© Crown Copyright and database right 2017. Ordnance Survey 100019241

**OLS 284 - To the rear of, 31-59, Berwick Avenue/ Leeds Road, Heckmondwike**  
**Gross site area (ha): 0.18**

Open Space Sites: OLS284



- Legend**
- 123 Open Space Class Ref
  - Open Space Type
  - Park / Recreation Ground
  - Natural & Semi Natural Greenspace
  - Amenity Greenspace
  - Allotments
  - Provision for Children / Young People
  - Outdoor sports facility
  - Churchyard / Cemetery
  - Local Nature Reserve
  - Green Corridor
  - Other
  - Kirklees Boundary



**Policy Unit**  
**Research & Intelligence Team**

Date:17-08-02  
 Filename:Open Space Site 284

© Crown Copyright and database right 2017. Ordnance Survey 100019241



**OLS 844 - Bleak House Recreation Ground, Ealand Road, Carlinghow, Batley**  
**Gross site area (ha): 0.12**

Open Space Sites: OLS844



- Legend**
- 123 Open Space Class Ref
  - Open Space Type
  - Park / Recreation Ground
  - Natural & Semi Natural Greenspace
  - Amenity Greenspace
  - Allotments
  - Provision for Children / Young People
  - Outdoor sports facility
  - Churchyard / Cemetery
  - Local Nature Reserve
  - Green Corridor
  - Other
  - Kirklees Boundary



**Policy Unit**  
**Research & Intelligence Team**

Date:17-08-02  
 Filename:Open Space Site 844

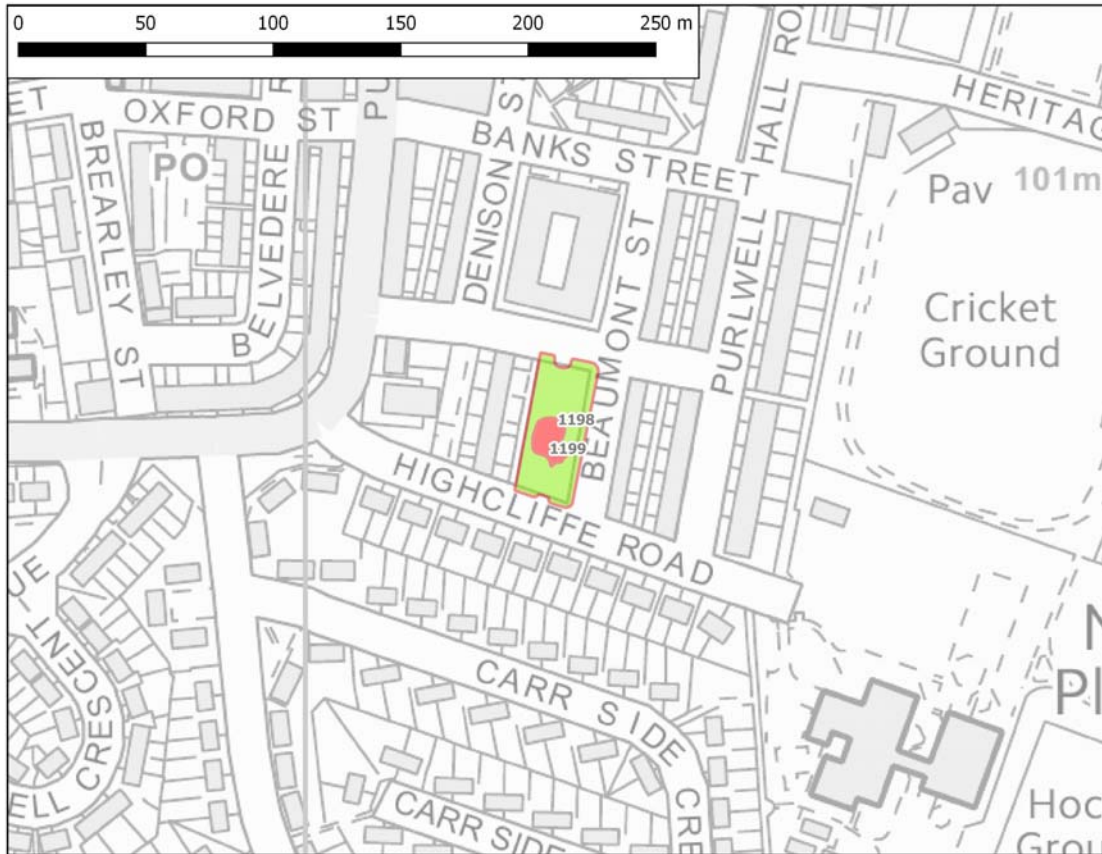
© Crown Copyright and database right 2017. Ordnance Survey 100019241





**OLS 852 - Beaumont Street Play Area, Beaumont Street, Mount Pleasant, Batley**  
**Gross site area (ha): 0.13**

Open Space Sites: OLS852



**Legend**

- 123 Open Space Class Ref
- Open Space Type
- Park / Recreation Ground
- Natural & Semi Natural Greenspace
- Amenity Greenspace
- Allotments
- Provision for Children / Young People
- Outdoor sports facility
- Churchyard / Cemetery
- Local Nature Reserve
- Green Corridor
- Other
- Kirklees Boundary

**Kirklees COUNCIL**

**Policy Unit**

**Research & Intelligence Team**

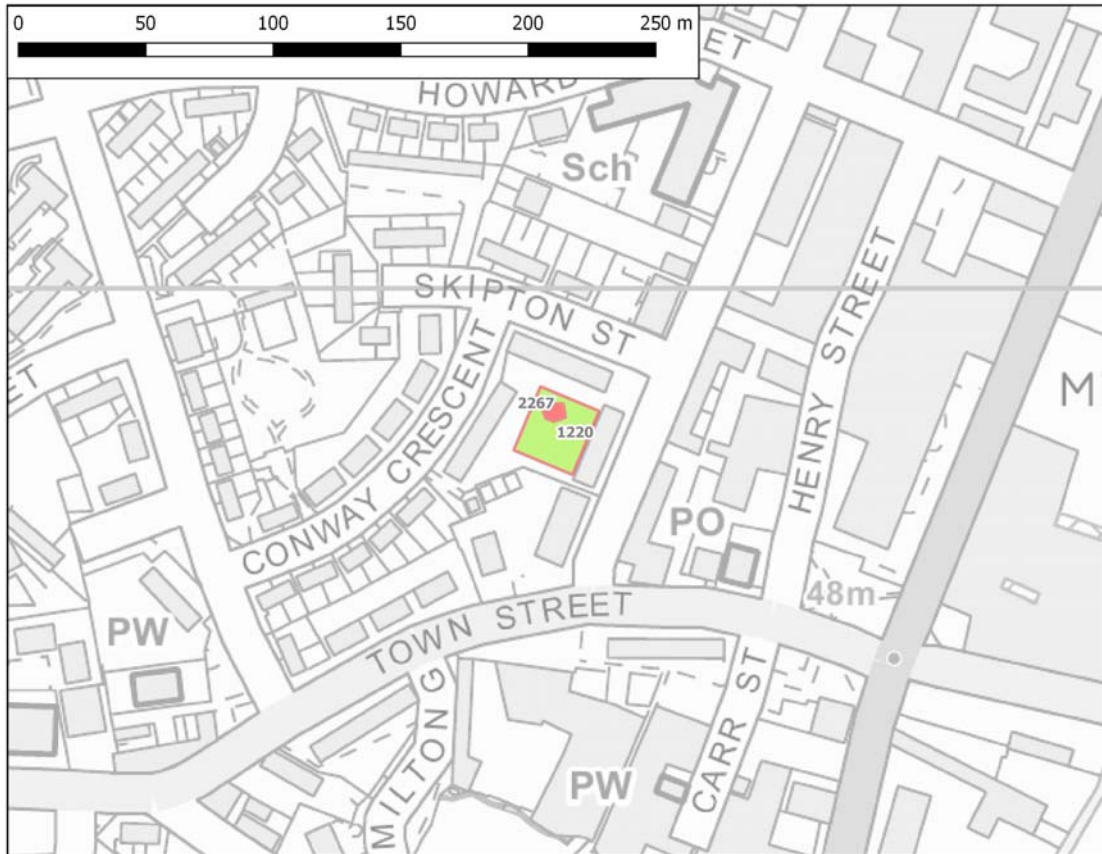
Date:17-08-02

Filename:Open Space Site 852

© Crown Copyright and database right 2017. Ordnance Survey 100019241

**OLS 862 - Warwick Road Play Area, Warwick Road, Batley Carr, Batley**  
**Gross site area (ha): 0.07**

Open Space Sites: OLS862



**Legend**

- 123 Open Space Class Ref
- Open Space Type
- Park / Recreation Ground
- Natural & Semi Natural Greenspace
- Amenity Greenspace
- Allotments
- Provision for Children / Young People
- Outdoor sports facility
- Churchyard / Cemetery
- Local Nature Reserve
- Green Corridor
- Other
- Kirklees Boundary

**Kirklees COUNCIL**

**Policy Unit**

**Research & Intelligence Team**

Date:17-08-02

Filename:Open Space Site 862

© Crown Copyright and database right 2017. Ordnance Survey 100019241

**OLS 863 - Benny Parr Close Open Space, Benny Parr Close, Soothill, Batley**  
**Gross site area (ha): 0.09**

Open Space Sites: OLS863



- Legend**
- 123 Open Space Class Ref
  - Open Space Type
  - Park / Recreation Ground
  - Natural & Semi Natural Greenspace
  - Amenity Greenspace
  - Allotments
  - Provision for Children / Young People
  - Outdoor sports facility
  - Churchyard / Cemetery
  - Local Nature Reserve
  - Green Corridor
  - Other
  - Kirklees Boundary



**Policy Unit**  
**Research & Intelligence Team**

Date:17-08-02  
 Filename:Open Space Site 863

© Crown Copyright and database right 2017.  
 Ordnance Survey 100019241



**OLS 893 - The Square, Fairview Avenue, Batley**  
**Gross site area (ha): 0.12**

Open Space Sites: OLS893



- Legend**
- 123 Open Space Class Ref
  - Open Space Type
  - Park / Recreation Ground
  - Natural & Semi Natural Greenspace
  - Amenity Greenspace
  - Allotments
  - Provision for Children / Young People
  - Outdoor sports facility
  - Churchyard / Cemetery
  - Local Nature Reserve
  - Green Corridor
  - Other
  - Kirklees Boundary



**Policy Unit**  
**Research & Intelligence Team**

Date:17-08-02  
 Filename:Open Space Site 893

© Crown Copyright and database right 2017.  
 Ordnance Survey 100019241





**OLS 938 - Land adjacent, 2, Clarence Street, Batley**  
**Gross site area (ha): 0.17**

Open Space Sites: OLS938



**Legend**

123 Open Space Class Ref

Open Space Type

- Park / Recreation Ground
- Natural & Semi Natural Greenspace
- Amenity Greenspace
- Allotments
- Provision for Children / Young People
- Outdoor sports facility
- Churchyard / Cemetery
- Local Nature Reserve
- Green Corridor
- Other
- Kirklees Boundary

**Kirklees COUNCIL**

**Policy Unit**

**Research & Intelligence Team**

Date:17-08-02

Filename:Open Space Site 938

© Crown Copyright and database right 2017. Ordnance Survey 100019241

**OLS 967 - Land west of, 12-18, Priestley Square, Birstall, Batley**  
**Gross site area (ha): 0.17**

Open Space Sites: OLS967



**Legend**

123 Open Space Class Ref

Open Space Type

- Park / Recreation Ground
- Natural & Semi Natural Greenspace
- Amenity Greenspace
- Allotments
- Provision for Children / Young People
- Outdoor sports facility
- Churchyard / Cemetery
- Local Nature Reserve
- Green Corridor
- Other
- Kirklees Boundary

**Kirklees COUNCIL**

**Policy Unit**

**Research & Intelligence Team**

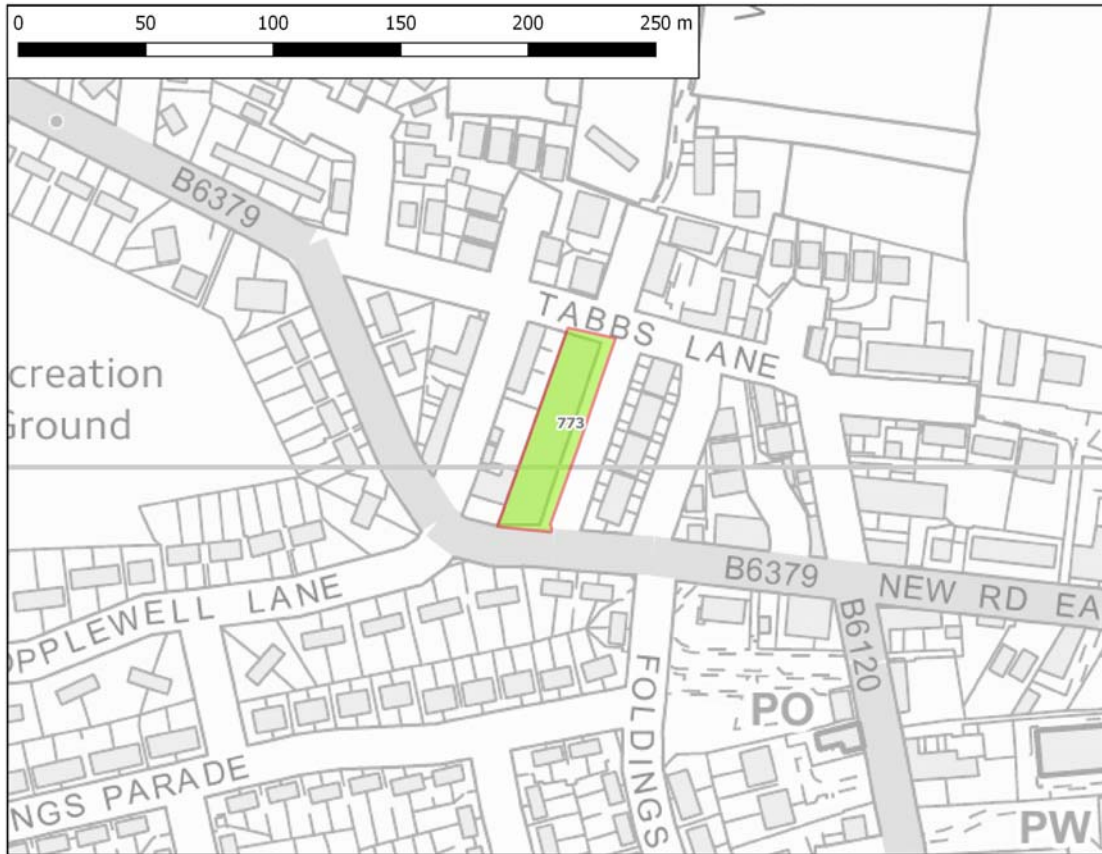
Date:17-08-02

Filename:Open Space Site 967

© Crown Copyright and database right 2017. Ordnance Survey 100019241

**OLS 1009 - Wickham Street Open Space, Wickham Street, Cleckheaton**  
**Gross site area (ha): 0.16**

Open Space Sites: OLS1009



**Legend**

- 123 Open Space Class Ref
- Open Space Type
- Park / Recreation Ground
- Natural & Semi Natural Greenspace
- Amenity Greenspace
- Allotments
- Provision for Children / Young People
- Outdoor sports facility
- Churchyard / Cemetery
- Local Nature Reserve
- Green Corridor
- Other
- Kirklees Boundary



**Policy Unit**  
**Research & Intelligence Team**

Date:17-08-02  
 Filename:Open Space Site 1009

© Crown Copyright and database right 2017.  
 Ordnance Survey 100019241



**OLS 1013 - Land to the east of, 32-60, High Street, Cleckheaton**  
**Gross site area (ha): 0.17**

Open Space Sites: OLS1013



**Legend**

- 123 Open Space Class Ref
- Open Space Type
- Park / Recreation Ground
- Natural & Semi Natural Greenspace
- Amenity Greenspace
- Allotments
- Provision for Children / Young People
- Outdoor sports facility
- Churchyard / Cemetery
- Local Nature Reserve
- Green Corridor
- Other
- Kirklees Boundary



**Policy Unit**  
**Research & Intelligence Team**

Date:17-08-02  
 Filename:Open Space Site 1013

© Crown Copyright and database right 2017.  
 Ordnance Survey 100019241





**OLS 1014 - Land south east of, 3, Mount Street, Cleckheaton**  
**Gross site area (ha): 0.13**

Open Space Sites: OLS1014



**Legend**

123 Open Space Class Ref

Open Space Type

- Park / Recreation Ground
- Natural & Semi Natural Greenspace
- Amenity Greenspace
- Allotments
- Provision for Children / Young People
- Outdoor sports facility
- Churchyard / Cemetery
- Local Nature Reserve
- Green Corridor
- Other
- Kirklees Boundary

**Kirklees COUNCIL**

**Policy Unit**

**Research & Intelligence Team**

Date:17-08-02

Filename:Open Space Site 1014

© Crown Copyright and database right 2017. Ordnance Survey 100019241

N

**OLS 1075 - Land east of, 30-36, Ruben Street, Hightown, Liversedge**  
**Gross site area (ha): 0.18**

Open Space Sites: OLS1075



**Legend**

123 Open Space Class Ref

Open Space Type

- Park / Recreation Ground
- Natural & Semi Natural Greenspace
- Amenity Greenspace
- Allotments
- Provision for Children / Young People
- Outdoor sports facility
- Churchyard / Cemetery
- Local Nature Reserve
- Green Corridor
- Other
- Kirklees Boundary

**Kirklees COUNCIL**

**Policy Unit**

**Research & Intelligence Team**

Date:17-08-02

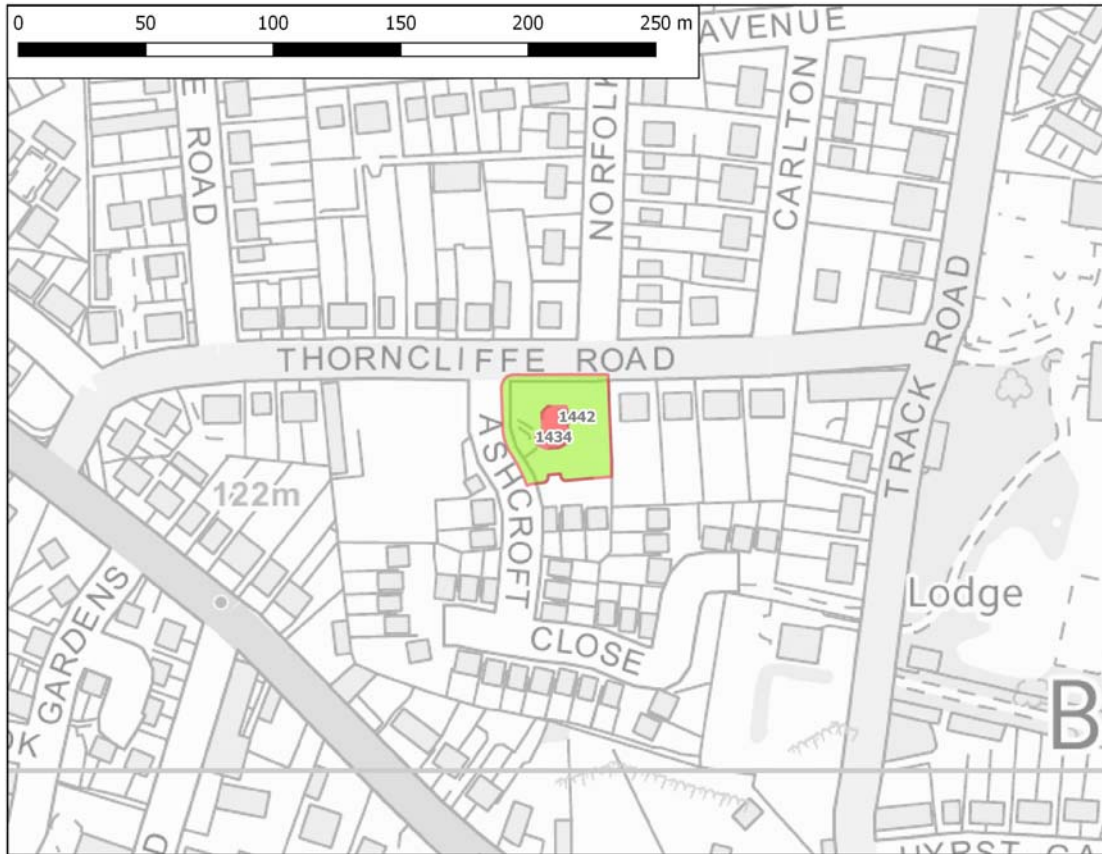
Filename:Open Space Site 1075

© Crown Copyright and database right 2017. Ordnance Survey 100019241

N

**OLS 1179 - Ashcroft Close Open Space, Ashcroft Close, Staincliffe, Batley**  
**Gross site area (ha): 0.17**

Open Space Sites: OLS1179



**Legend**

- 123 Open Space Class Ref
- Open Space Type
- Park / Recreation Ground
- Natural & Semi Natural Greenspace
- Amenity Greenspace
- Allotments
- Provision for Children / Young People
- Outdoor sports facility
- Churchyard / Cemetery
- Local Nature Reserve
- Green Corridor
- Other
- Kirklees Boundary

**Kirklees COUNCIL**

**Policy Unit**

**Research & Intelligence Team**

Date:17-08-02

Filename:Open Space Site 1179

© Crown Copyright and database right 2017. Ordnance Survey 100019241

**OLS 1296 - Millers Croft Play Area, Millers Croft, Howden Clough, Batley**  
**Gross site area (ha): 0.14**

Open Space Sites: OLS1296



**Legend**

- 123 Open Space Class Ref
- Open Space Type
- Park / Recreation Ground
- Natural & Semi Natural Greenspace
- Amenity Greenspace
- Allotments
- Provision for Children / Young People
- Outdoor sports facility
- Churchyard / Cemetery
- Local Nature Reserve
- Green Corridor
- Other
- Kirklees Boundary

**Kirklees COUNCIL**

**Policy Unit**

**Research & Intelligence Team**

Date:17-08-02

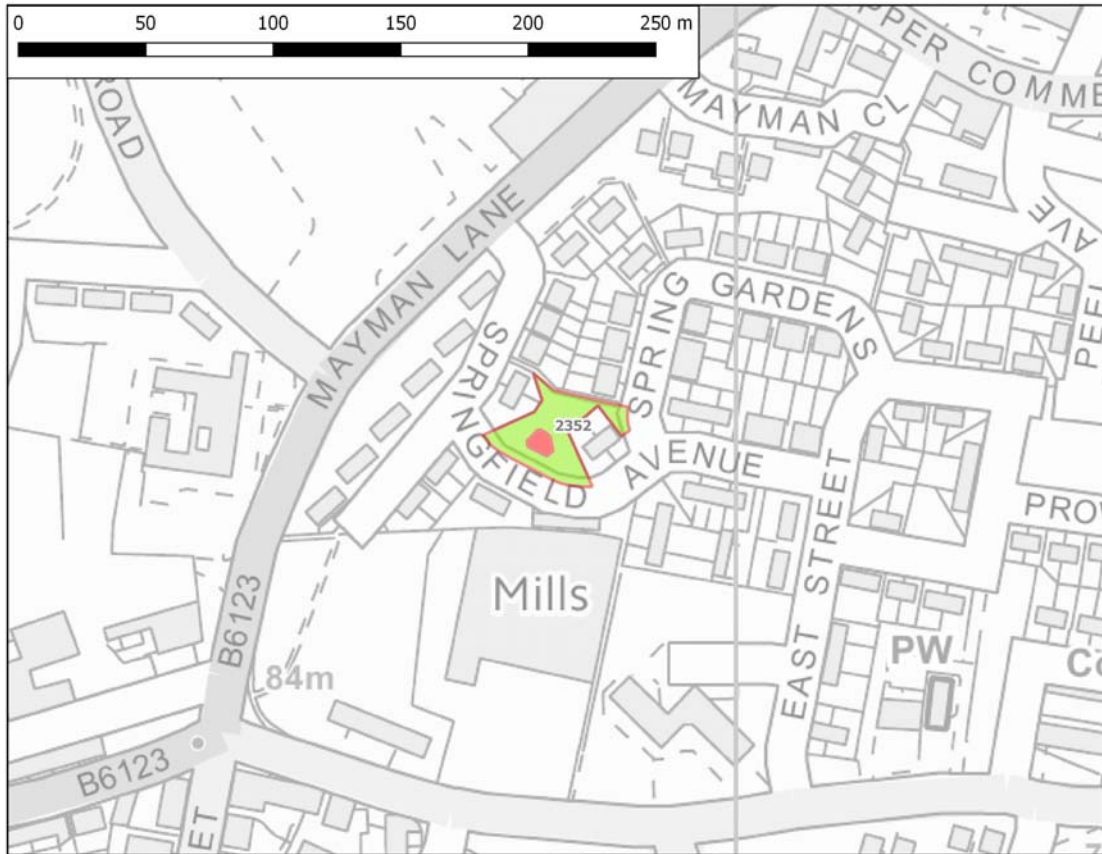
Filename:Open Space Site 1296

© Crown Copyright and database right 2017. Ordnance Survey 100019241



**OLS 1310 - Springfield Avenue Play Area, Springfield Avenue, Batley**  
**Gross site area (ha): 0.1**

Open Space Sites: OLS1310



**Legend**

- 123 Open Space Class Ref
- Open Space Type
- Park / Recreation Ground
- Natural & Semi Natural Greenspace
- Amenity Greenspace
- Allotments
- Provision for Children / Young People
- Outdoor sports facility
- Churchyard / Cemetery
- Local Nature Reserve
- Green Corridor
- Other
- Kirklees Boundary

**Kirklees COUNCIL**

**Policy Unit**

**Research & Intelligence Team**

Date:17-08-02

Filename:Open Space Site 1310

© Crown Copyright and database right 2017. Ordnance Survey 100019241

**OLS 1332 - Aspen Close Open Space, Aspen Close, Gomersal, Cleckheaton**  
**Gross site area (ha): 0.14**

Open Space Sites: OLS1332



**Legend**

- 123 Open Space Class Ref
- Open Space Type
- Park / Recreation Ground
- Natural & Semi Natural Greenspace
- Amenity Greenspace
- Allotments
- Provision for Children / Young People
- Outdoor sports facility
- Churchyard / Cemetery
- Local Nature Reserve
- Green Corridor
- Other
- Kirklees Boundary

**Kirklees COUNCIL**

**Policy Unit**

**Research & Intelligence Team**

Date:17-08-02

Filename:Open Space Site 1332

© Crown Copyright and database right 2017. Ordnance Survey 100019241

**OLS 1402 - Burnsall Road Play Area, Burnsall Road, Batley**  
**Gross site area (ha): 0.13**

Open Space Sites: OLS1402



**Legend**

123 Open Space Class Ref  
 Open Space Type

- Park / Recreation Ground
- Natural & Semi Natural Greenspace
- Amenity Greenspace
- Allotments
- Provision for Children / Young People
- Outdoor sports facility
- Churchyard / Cemetery
- Local Nature Reserve
- Green Corridor
- Other
- Kirklees Boundary

**Kirklees COUNCIL**

**Policy Unit**

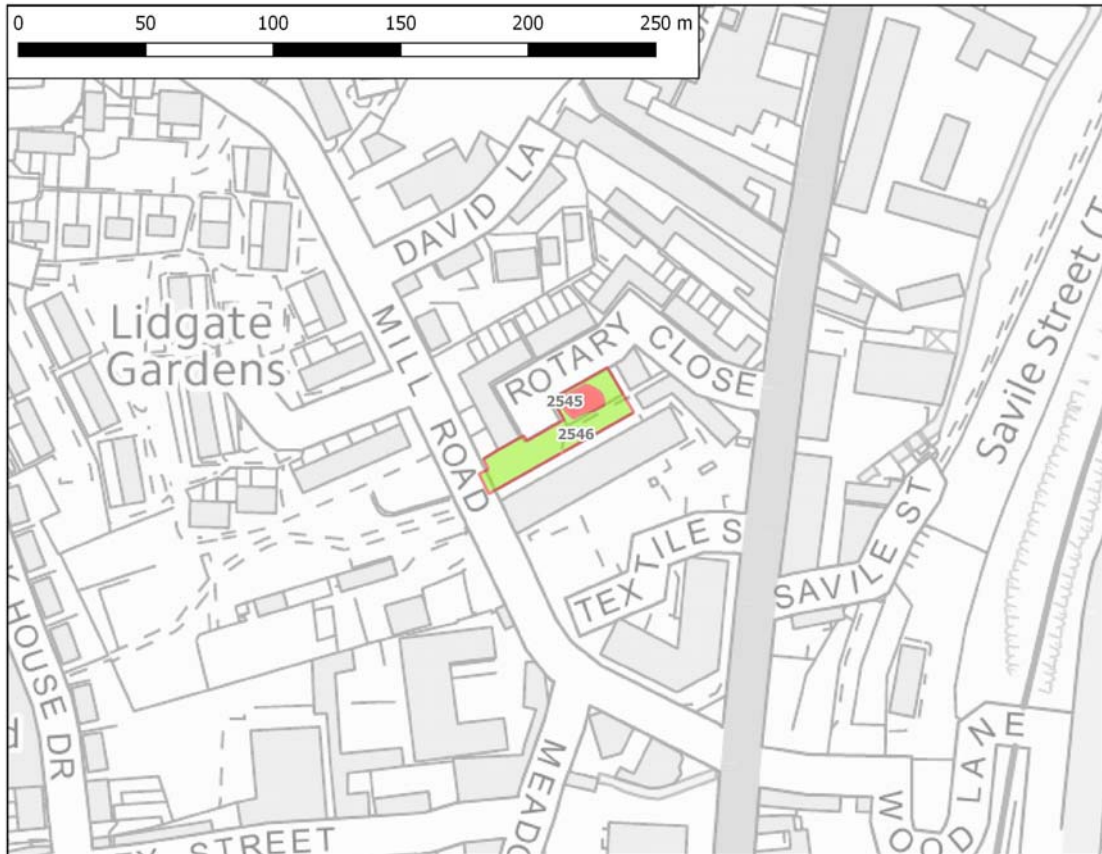
**Research & Intelligence Team**

Date:17-08-02  
 Filename:Open Space Site 1402

© Crown Copyright and database right 2017.  
 Ordnance Survey 100019241

**OLS 1415 - Rotary Close Play Area, Rotary Close, Batley Carr, Batley**  
**Gross site area (ha): 0.1**

Open Space Sites: OLS1415



**Legend**

123 Open Space Class Ref  
 Open Space Type

- Park / Recreation Ground
- Natural & Semi Natural Greenspace
- Amenity Greenspace
- Allotments
- Provision for Children / Young People
- Outdoor sports facility
- Churchyard / Cemetery
- Local Nature Reserve
- Green Corridor
- Other
- Kirklees Boundary

**Kirklees COUNCIL**

**Policy Unit**

**Research & Intelligence Team**

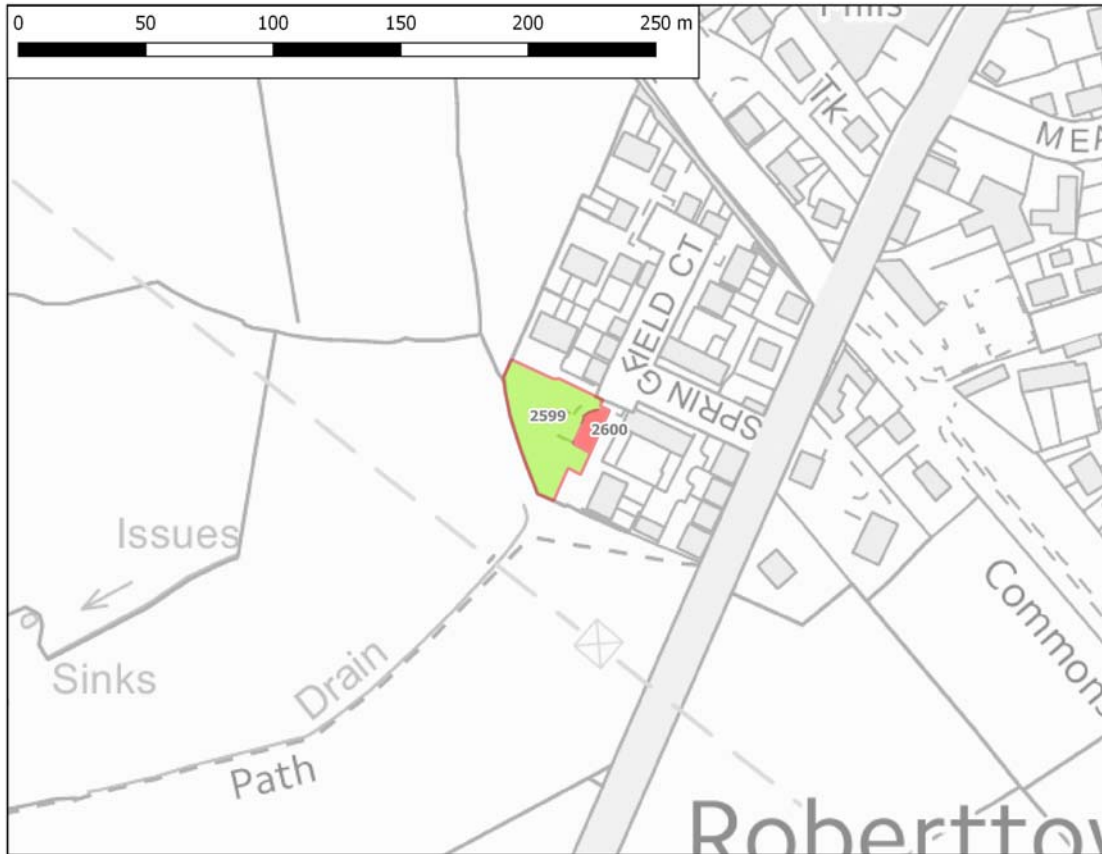
Date:17-08-02  
 Filename:Open Space Site 1415

© Crown Copyright and database right 2017.  
 Ordnance Survey 100019241



**OLS 1426 - Springfield Court Play Area, Springfield Court, Roberttown, Liversedge**  
**Gross site area (ha): 0.13**

Open Space Sites: OLS1426



**Legend**

123 Open Space Class Ref

Open Space Type

- Park / Recreation Ground
- Natural & Semi Natural Greenspace
- Amenity Greenspace
- Allotments
- Provision for Children / Young People
- Outdoor sports facility
- Churchyard / Cemetery
- Local Nature Reserve
- Green Corridor
- Other
- Kirklees Boundary

**Kirklees COUNCIL**

**Policy Unit**

**Research & Intelligence Team**

Date:17-08-02

Filename:Open Space Site 1426

© Crown Copyright and database right 2017. Ordnance Survey 100019241

**OLS 1455 - Lobley Street Play Area, Lobley Street, Batley**  
**Gross site area (ha): 0.08**

Open Space Sites: OLS1455



**Legend**

123 Open Space Class Ref

Open Space Type

- Park / Recreation Ground
- Natural & Semi Natural Greenspace
- Amenity Greenspace
- Allotments
- Provision for Children / Young People
- Outdoor sports facility
- Churchyard / Cemetery
- Local Nature Reserve
- Green Corridor
- Other
- Kirklees Boundary

**Kirklees COUNCIL**

**Policy Unit**

**Research & Intelligence Team**

Date:17-08-02

Filename:Open Space Site 1455

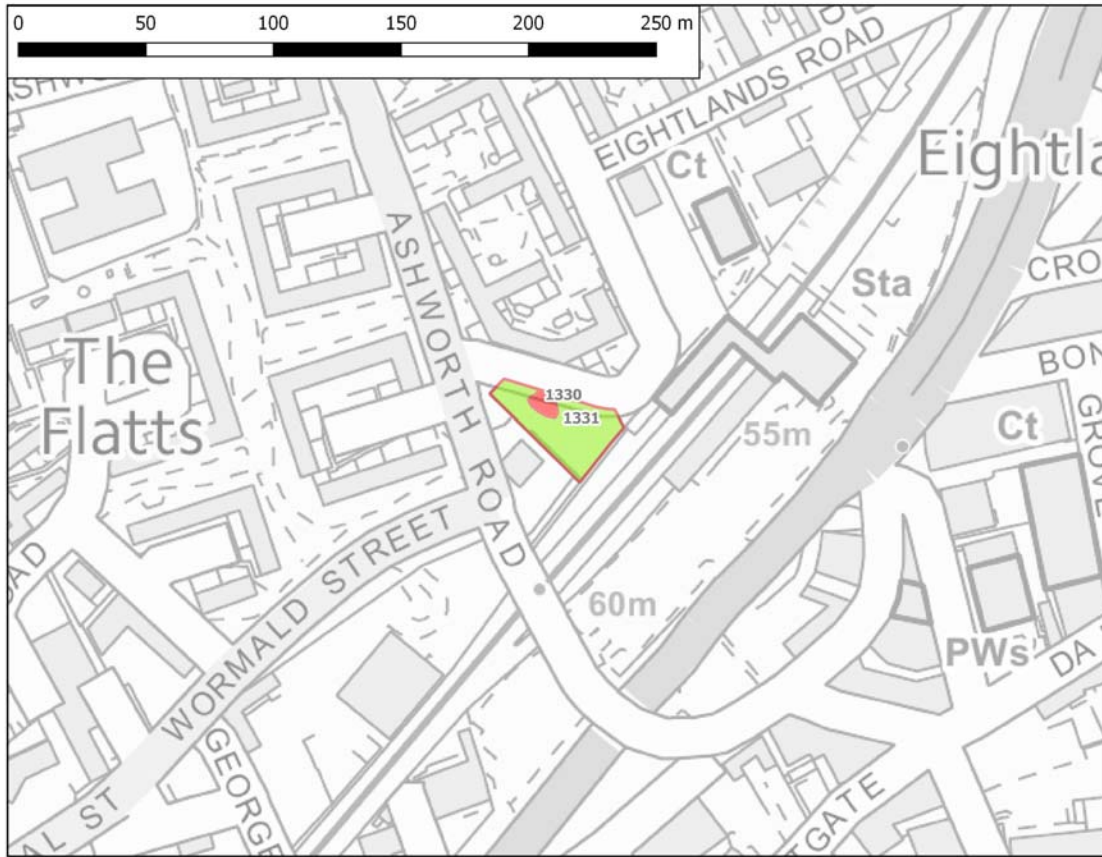
© Crown Copyright and database right 2017. Ordnance Survey 100019241

## **Appendix 3**

# **Dewsbury and Mirfield**

**OLS 272 - Eightlands Play Area, Ashworth Road, Eightlands, Dewsbury**  
**Gross site area (ha): 0.1**

Open Space Sites: OLS272



**Legend**

- 123 Open Space Class Ref
- Open Space Type
- Park / Recreation Ground
- Natural & Semi Natural Greenspace
- Amenity Greenspace
- Allotments
- Provision for Children / Young People
- Outdoor sports facility
- Churchyard / Cemetery
- Local Nature Reserve
- Green Corridor
- Other
- Kirklees Boundary

**Kirklees COUNCIL**

**Policy Unit**

**Research & Intelligence Team**

Date:17-08-02

Filename:Open Space Site 272

© Crown Copyright and database right 2017. Ordnance Survey 100019241

**OLS 287 - Fox Royd Drive Open Space, Fox Royd Drive / Moorlands Avenue, Mirfield**  
**Gross site area (ha): 0.17**

Open Space Sites: OLS287



**Legend**

- 123 Open Space Class Ref
- Open Space Type
- Park / Recreation Ground
- Natural & Semi Natural Greenspace
- Amenity Greenspace
- Allotments
- Provision for Children / Young People
- Outdoor sports facility
- Churchyard / Cemetery
- Local Nature Reserve
- Green Corridor
- Other
- Kirklees Boundary

**Kirklees COUNCIL**

**Policy Unit**

**Research & Intelligence Team**

Date:17-08-02

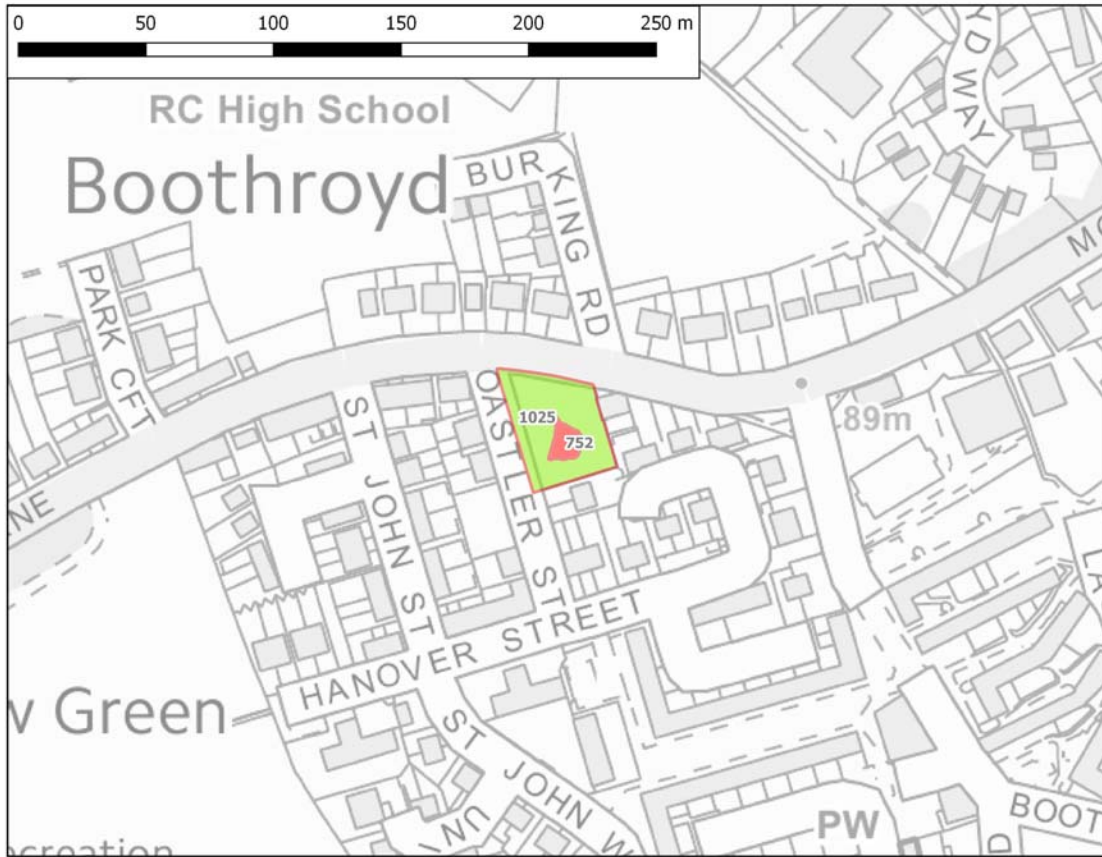
Filename:Open Space Site 287

© Crown Copyright and database right 2017. Ordnance Survey 100019241



**OLS 974 - Oastler Street Open Space, Oastler Street, Westtown, Dewsbury**  
**Gross site area (ha): 0.15**

Open Space Sites: OLS974



- Legend**
- 123 Open Space Class Ref
  - Open Space Type
  - Park / Recreation Ground
  - Natural & Semi Natural Greenspace
  - Amenity Greenspace
  - Allotments
  - Provision for Children / Young People
  - Outdoor sports facility
  - Churchyard / Cemetery
  - Local Nature Reserve
  - Green Corridor
  - Other
  - Kirklees Boundary



**Policy Unit**  
**Research & Intelligence Team**

Date:17-08-02  
 Filename:Open Space Site 974

© Crown Copyright and database right 2017.  
 Ordnance Survey 100019241



**OLS 1024 - Land north west of, 414-416, Lees Hall Road, Dewsbury**  
**Gross site area (ha): 0.17**

Open Space Sites: OLS1024



- Legend**
- 123 Open Space Class Ref
  - Open Space Type
  - Park / Recreation Ground
  - Natural & Semi Natural Greenspace
  - Amenity Greenspace
  - Allotments
  - Provision for Children / Young People
  - Outdoor sports facility
  - Churchyard / Cemetery
  - Local Nature Reserve
  - Green Corridor
  - Other
  - Kirklees Boundary



**Policy Unit**  
**Research & Intelligence Team**

Date:17-08-02  
 Filename:Open Space Site 1024

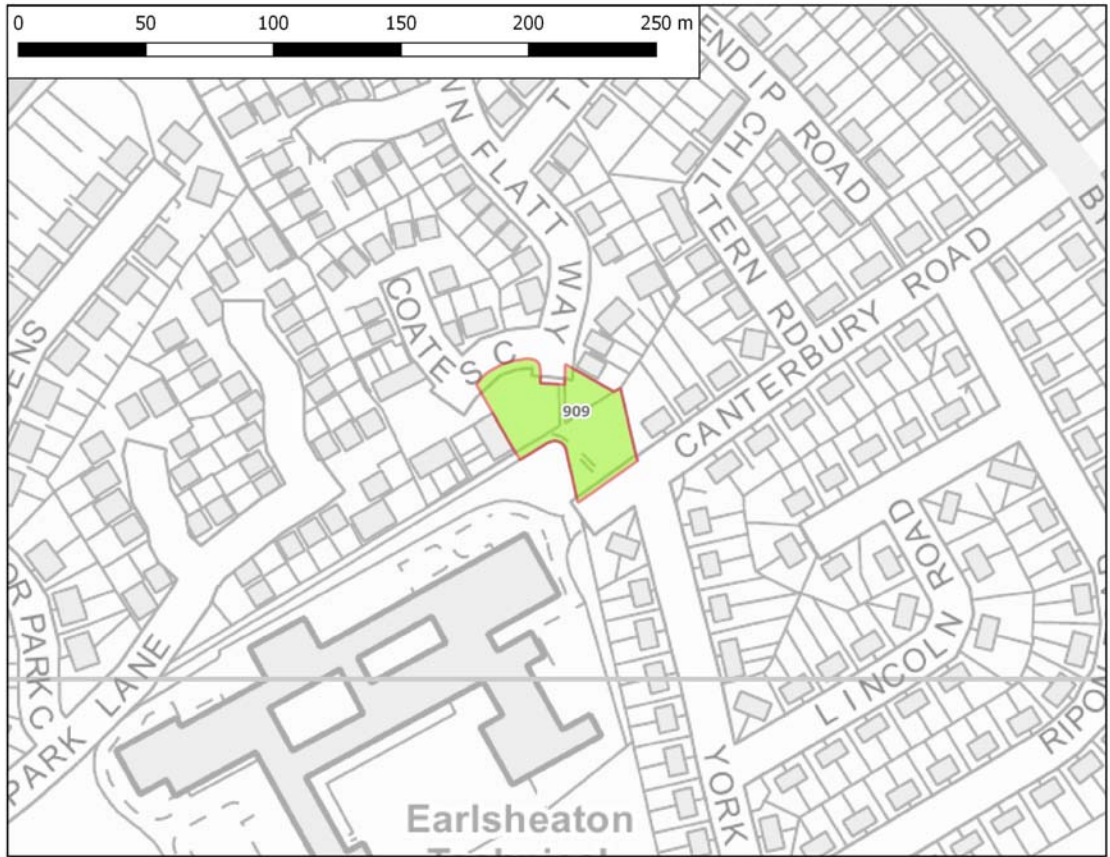
© Crown Copyright and database right 2017.  
 Ordnance Survey 100019241





**OLS 1035 - Land west of, 30, Canterbury Road, Dewsbury**  
**Gross site area (ha): 0.19**

Open Space Sites: OLS1035



**Legend**

123 Open Space Class Ref

Open Space Type

- Park / Recreation Ground
- Natural & Semi Natural Greenspace
- Amenity Greenspace
- Allotments
- Provision for Children / Young People
- Outdoor sports facility
- Churchyard / Cemetery
- Local Nature Reserve
- Green Corridor
- Other
- Kirklees Boundary



**Policy Unit**  
**Research & Intelligence Team**

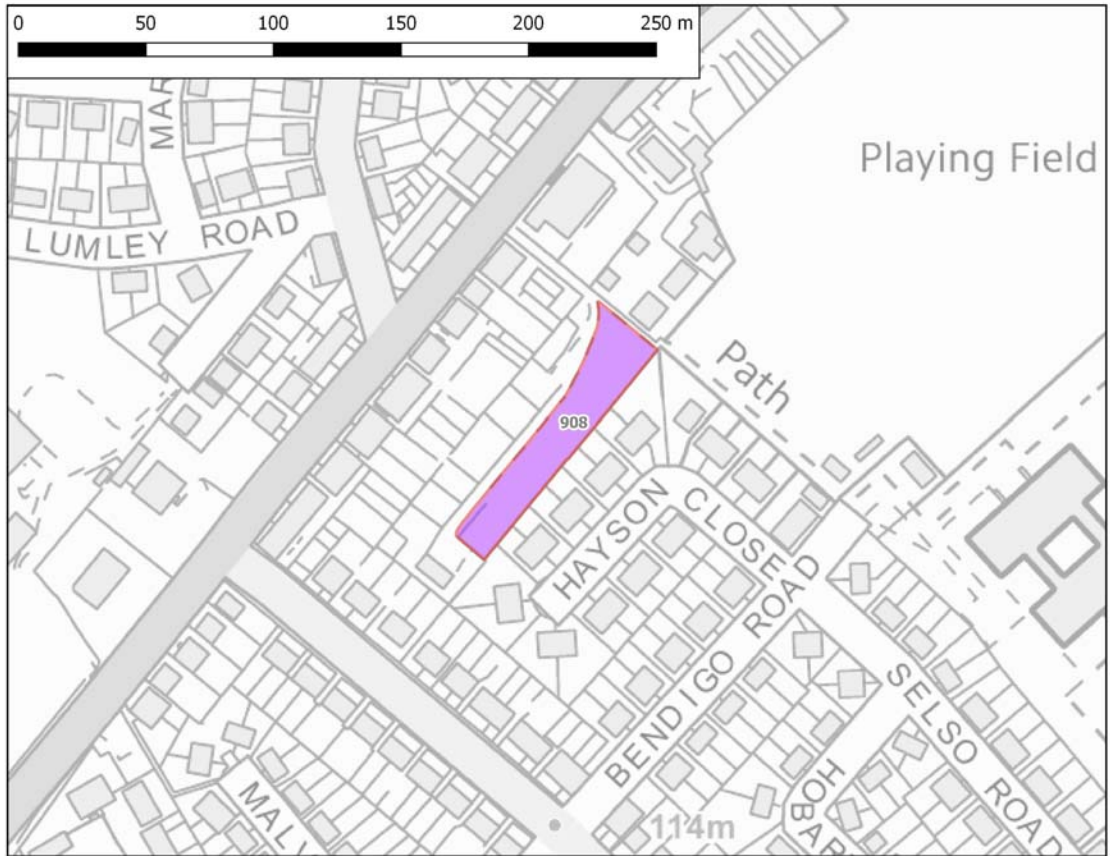
Date:17-08-02  
 Filename:Open Space Site 1035

© Crown Copyright and database right 2017.  
 Ordnance Survey 100019241



**OLS 1036 - Land north west of, 12-26, Hayson Close, Dewsbury**  
**Gross site area (ha): 0.19**

Open Space Sites: OLS1036



**Legend**

123 Open Space Class Ref

Open Space Type

- Park / Recreation Ground
- Natural & Semi Natural Greenspace
- Amenity Greenspace
- Allotments
- Provision for Children / Young People
- Outdoor sports facility
- Churchyard / Cemetery
- Local Nature Reserve
- Green Corridor
- Other
- Kirklees Boundary



**Policy Unit**  
**Research & Intelligence Team**

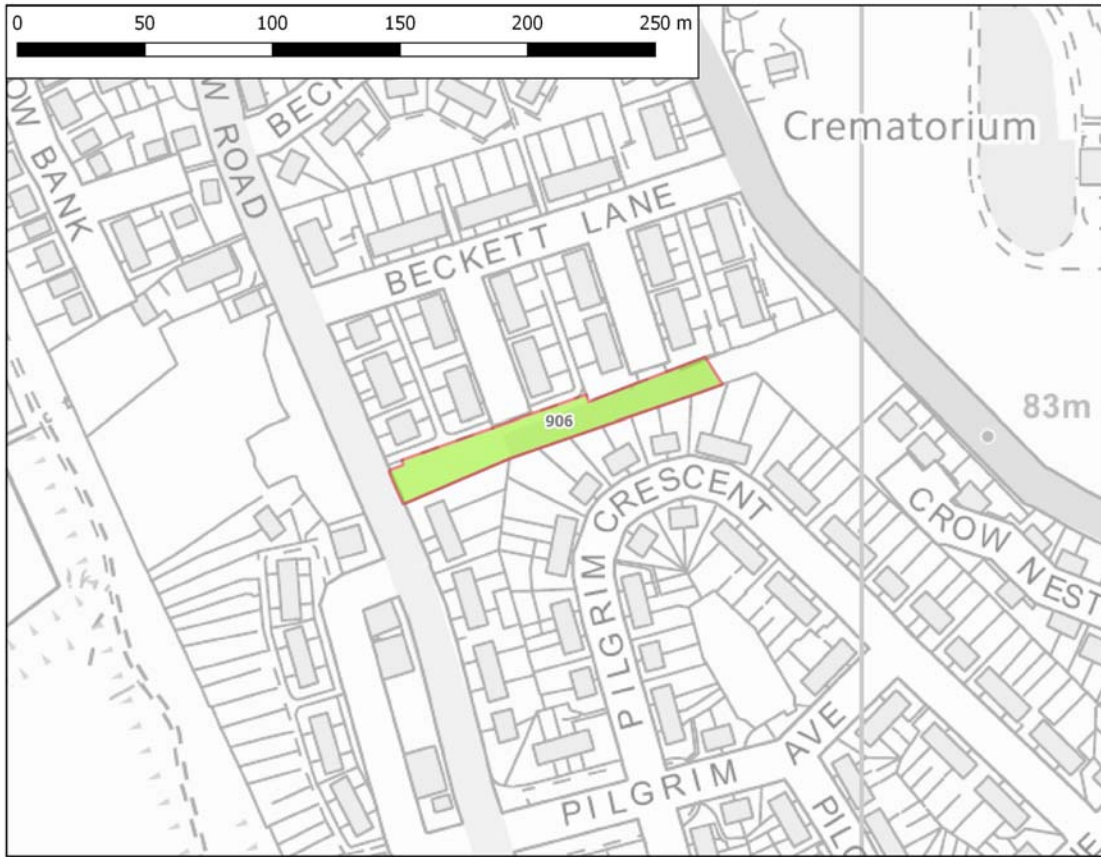
Date:17-08-02  
 Filename:Open Space Site 1036

© Crown Copyright and database right 2017.  
 Ordnance Survey 100019241



**OLS 1038 - Land north west of, 134, Low Road, Dewsbury**  
**Gross site area (ha): 0.18**

Open Space Sites: OLS1038



- Legend**
- 123 Open Space Class Ref
  - Open Space Type
  - Park / Recreation Ground
  - Natural & Semi Natural Greenspace
  - Amenity Greenspace
  - Allotments
  - Provision for Children / Young People
  - Outdoor sports facility
  - Churchyard / Cemetery
  - Local Nature Reserve
  - Green Corridor
  - Other
  - Kirklees Boundary



**Policy Unit**  
**Research & Intelligence Team**

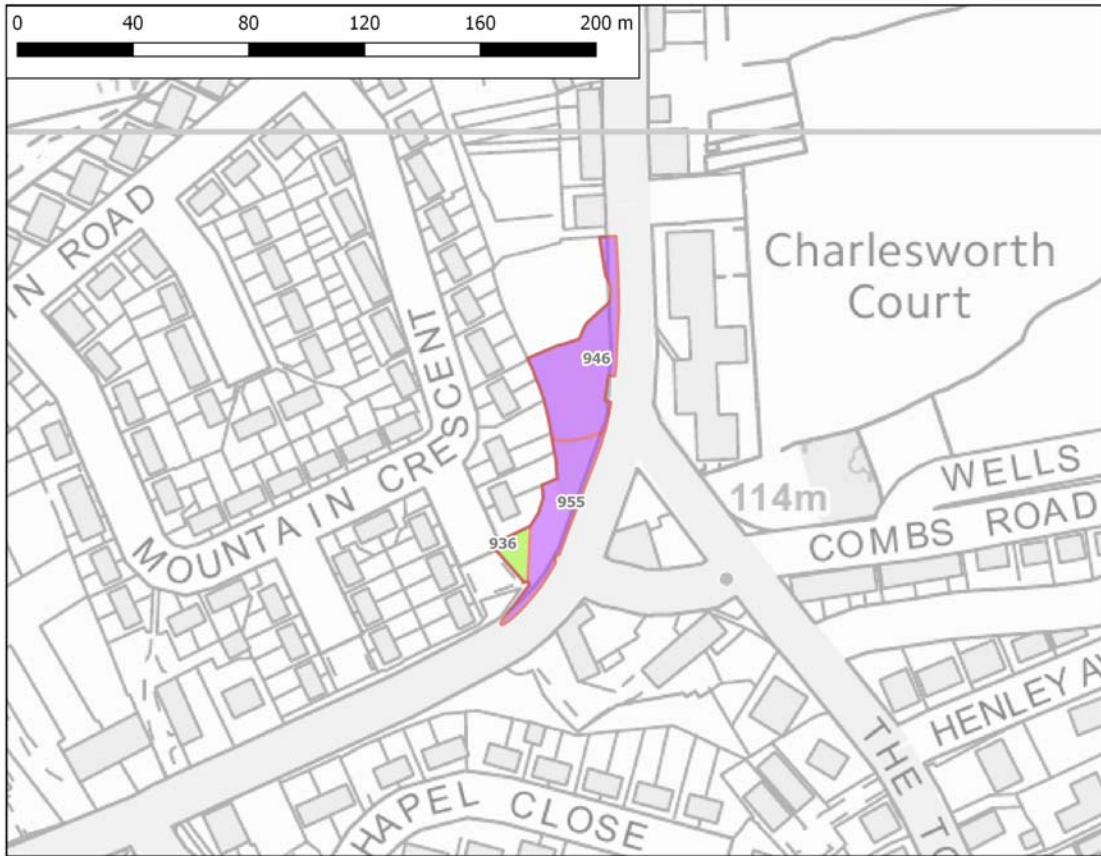
Date:17-08-02  
 Filename:Open Space Site 1038

© Crown Copyright and database right 2017.  
 Ordnance Survey 100019241



**OLS 1057 - Land south of, 122, Overthorpe Road, Dewsbury**  
**Gross site area (ha): 0.18**

Open Space Sites: OLS1057



- Legend**
- 123 Open Space Class Ref
  - Open Space Type
  - Park / Recreation Ground
  - Natural & Semi Natural Greenspace
  - Amenity Greenspace
  - Allotments
  - Provision for Children / Young People
  - Outdoor sports facility
  - Churchyard / Cemetery
  - Local Nature Reserve
  - Green Corridor
  - Other
  - Kirklees Boundary



**Policy Unit**  
**Research & Intelligence Team**

Date:17-08-02  
 Filename:Open Space Site 1057

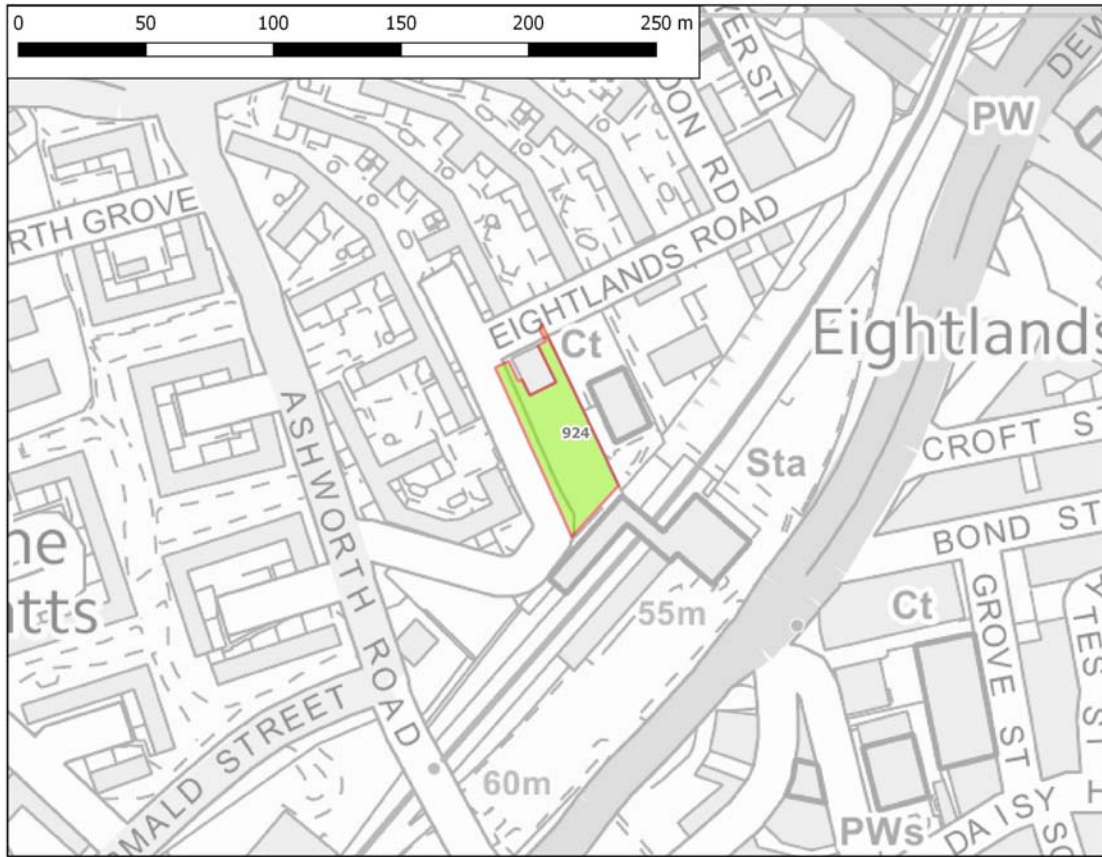
© Crown Copyright and database right 2017.  
 Ordnance Survey 100019241





**OLS 1063 - Boiler House Playing Field, Eightlands Road, Eightlands, Dewsbury**  
**Gross site area (ha): 0.15**

Open Space Sites: OLS1063



**Legend**

123 Open Space Class Ref

Open Space Type

- Park / Recreation Ground
- Natural & Semi Natural Greenspace
- Amenity Greenspace
- Allotments
- Provision for Children / Young People
- Outdoor sports facility
- Churchyard / Cemetery
- Local Nature Reserve
- Green Corridor
- Other
- Kirklees Boundary

**Kirklees COUNCIL**

**Policy Unit**

**Research & Intelligence Team**

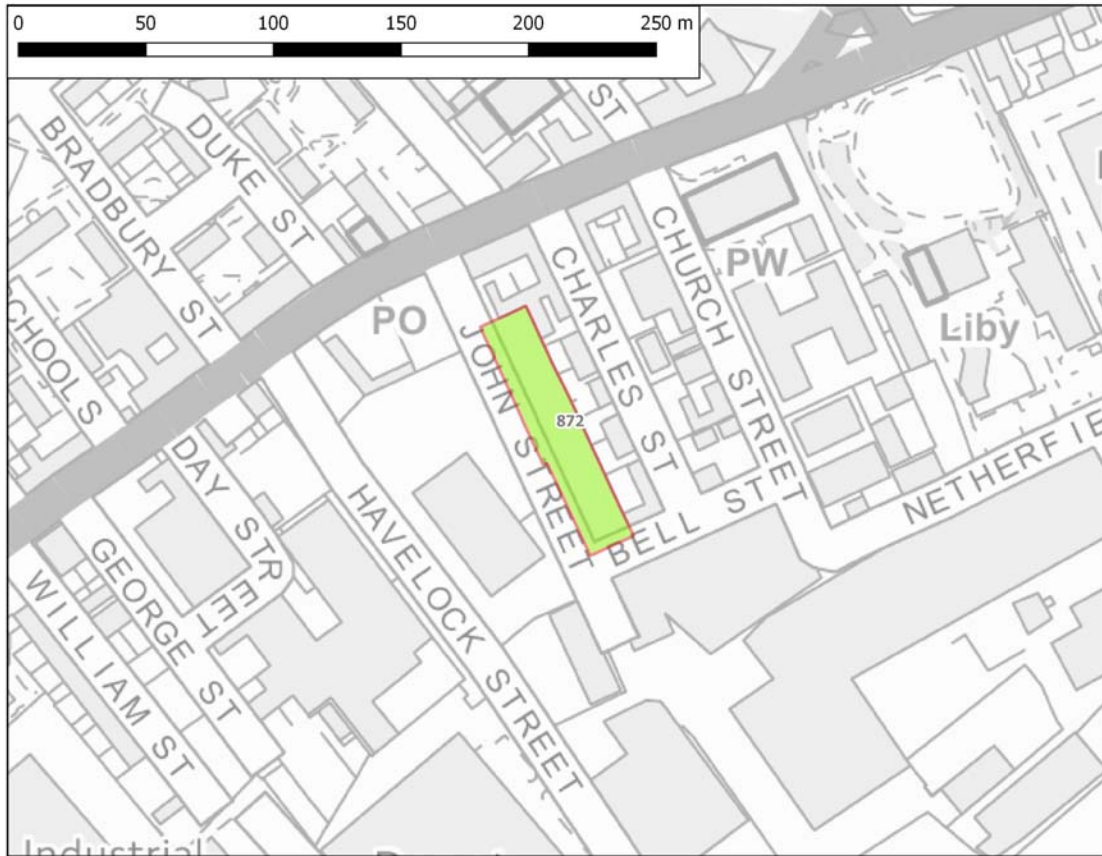
Date:17-08-02

Filename:Open Space Site 1063

© Crown Copyright and database right 2017. Ordnance Survey 100019241

**OLS 1065 - Land at the junction of, John Street & Bell Street, Ravensthorpe, Dewsbury**  
**Gross site area (ha): 0.19**

Open Space Sites: OLS1065



**Legend**

123 Open Space Class Ref

Open Space Type

- Park / Recreation Ground
- Natural & Semi Natural Greenspace
- Amenity Greenspace
- Allotments
- Provision for Children / Young People
- Outdoor sports facility
- Churchyard / Cemetery
- Local Nature Reserve
- Green Corridor
- Other
- Kirklees Boundary

**Kirklees COUNCIL**

**Policy Unit**

**Research & Intelligence Team**

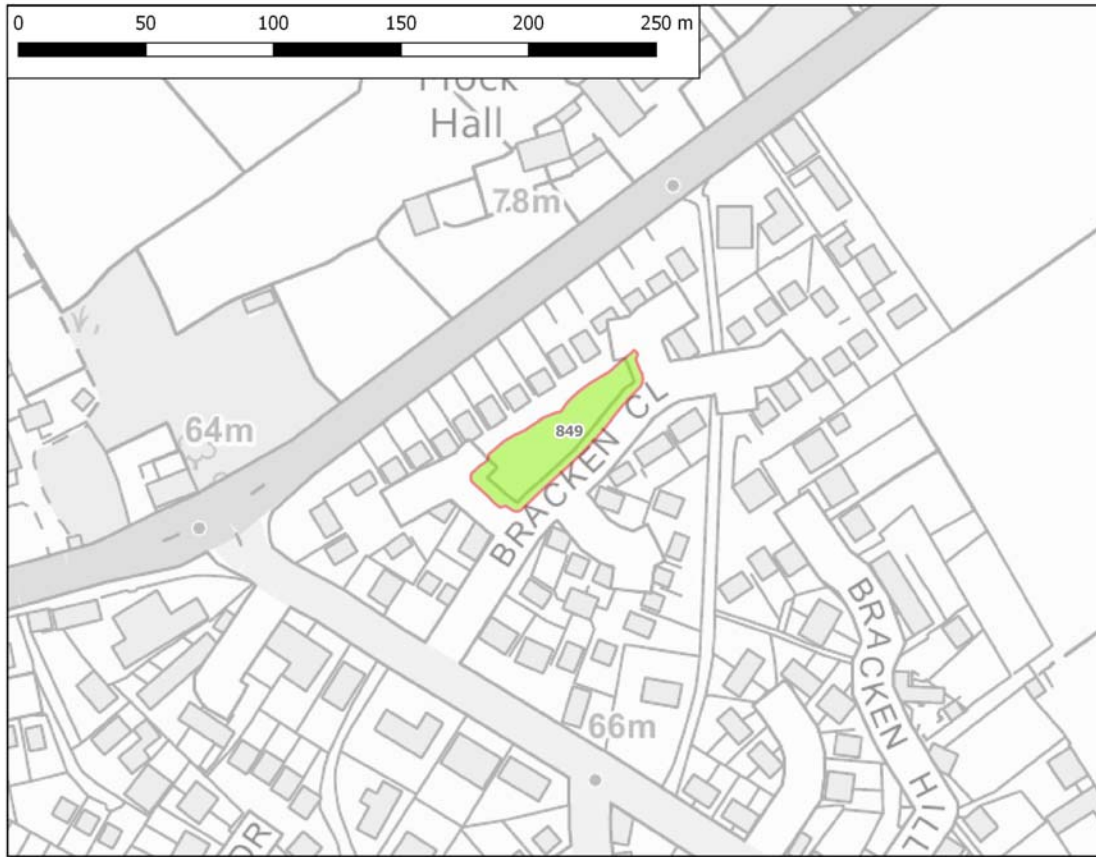
Date:17-08-02

Filename:Open Space Site 1065

© Crown Copyright and database right 2017. Ordnance Survey 100019241

**OLS 1084 - Land to the south of, 26-37, Bracken Close, Mirfield**  
**Gross site area (ha): 0.15**

Open Space Sites: OLS1084



**Legend**

123 Open Space Class Ref

Open Space Type

- Park / Recreation Ground
- Natural & Semi Natural Greenspace
- Amenity Greenspace
- Allotments
- Provision for Children / Young People
- Outdoor sports facility
- Churchyard / Cemetery
- Local Nature Reserve
- Green Corridor
- Other
- Kirklees Boundary

**Kirklees COUNCIL**

**Policy Unit**

**Research & Intelligence Team**

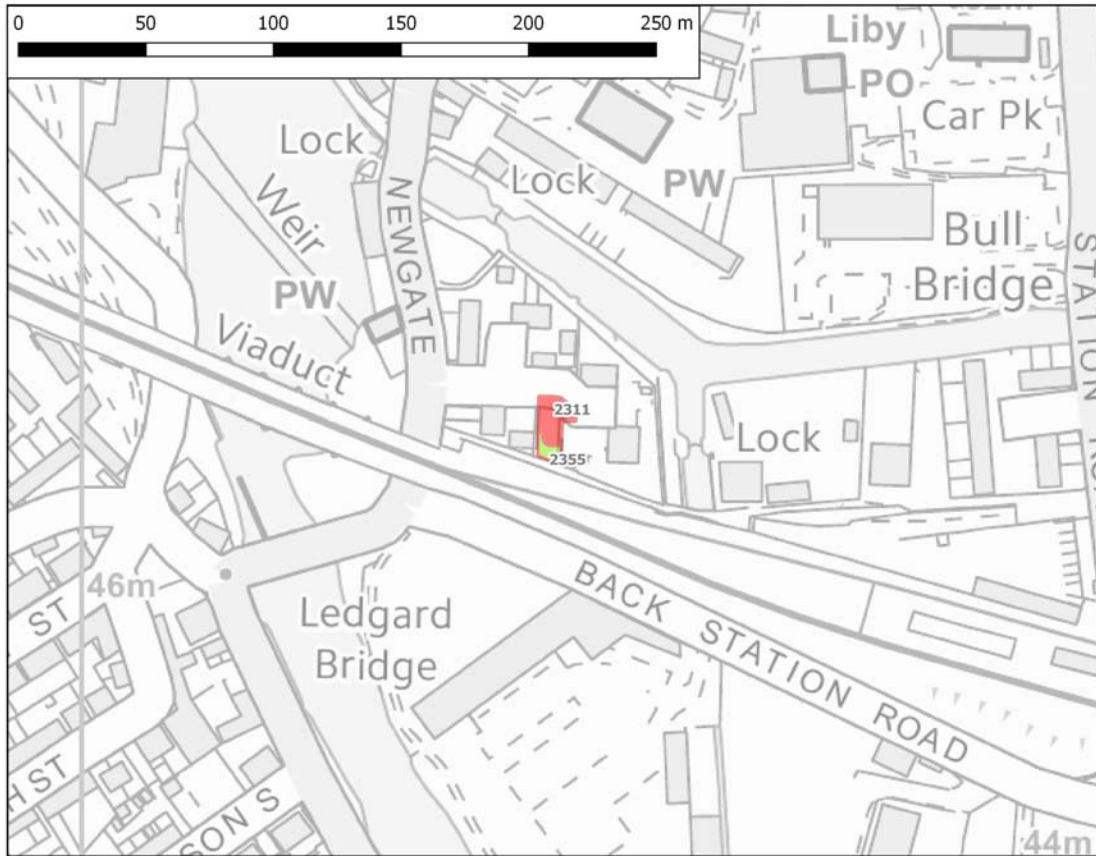
Date:17-08-02

Filename:Open Space Site 1084

© Crown Copyright and database right 2017. Ordnance Survey 100019241

**OLS 1285 - Huddleston Court Play Area, Huddleston Court, Mirfield**  
**Gross site area (ha): 0.03**

Open Space Sites: OLS1285



**Legend**

123 Open Space Class Ref

Open Space Type

- Park / Recreation Ground
- Natural & Semi Natural Greenspace
- Amenity Greenspace
- Allotments
- Provision for Children / Young People
- Outdoor sports facility
- Churchyard / Cemetery
- Local Nature Reserve
- Green Corridor
- Other
- Kirklees Boundary

**Kirklees COUNCIL**

**Policy Unit**

**Research & Intelligence Team**

Date:17-08-02

Filename:Open Space Site 1285

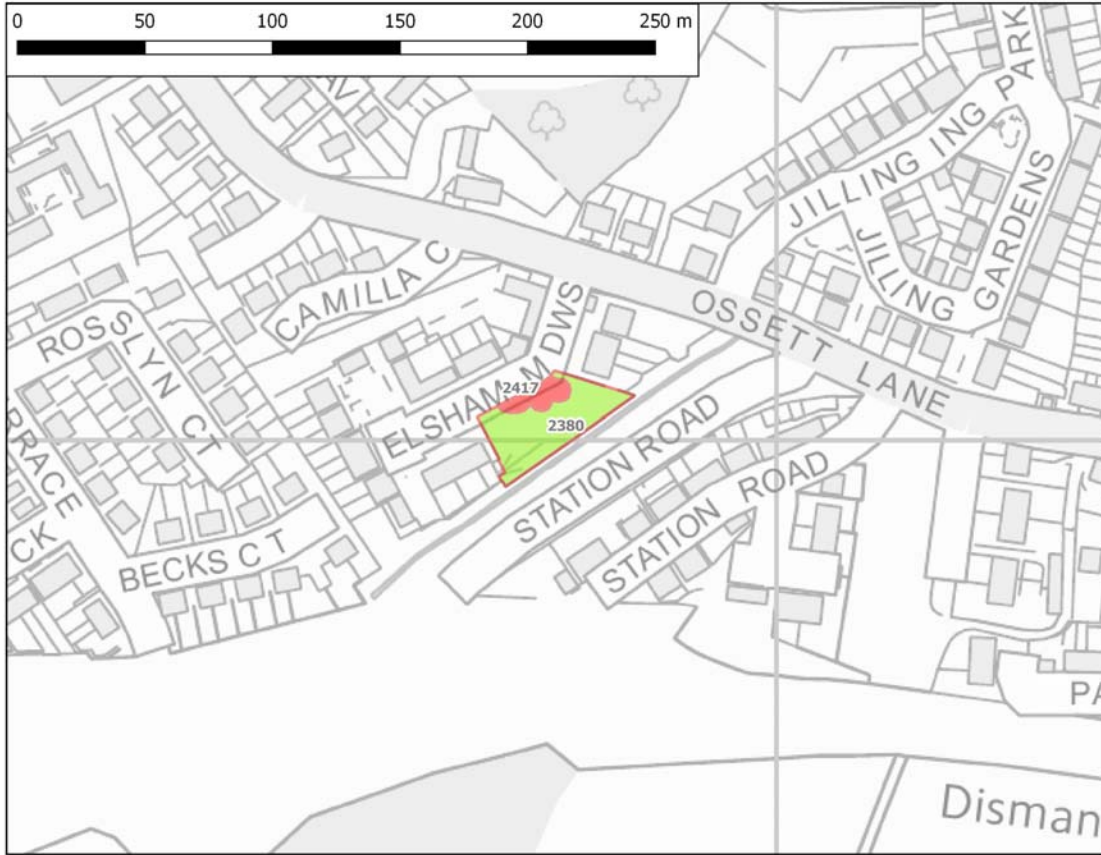
© Crown Copyright and database right 2017. Ordnance Survey 100019241



**OLS 1331 - Elsham Meadows Play Area, Elsham Meadows, Earlesheaton, Dewsbury**

Gross site area (ha): 0.13

Open Space Sites: OLS1331



**Legend**

123 Open Space Class Ref

Open Space Type

- Park / Recreation Ground
- Natural & Semi Natural Greenspace
- Amenity Greenspace
- Allotments
- Provision for Children / Young People
- Outdoor sports facility
- Churchyard / Cemetery
- Local Nature Reserve
- Green Corridor
- Other
- Kirklees Boundary



**Policy Unit**

**Research & Intelligence Team**

Date:17-08-02

Filename:Open Space Site 1331

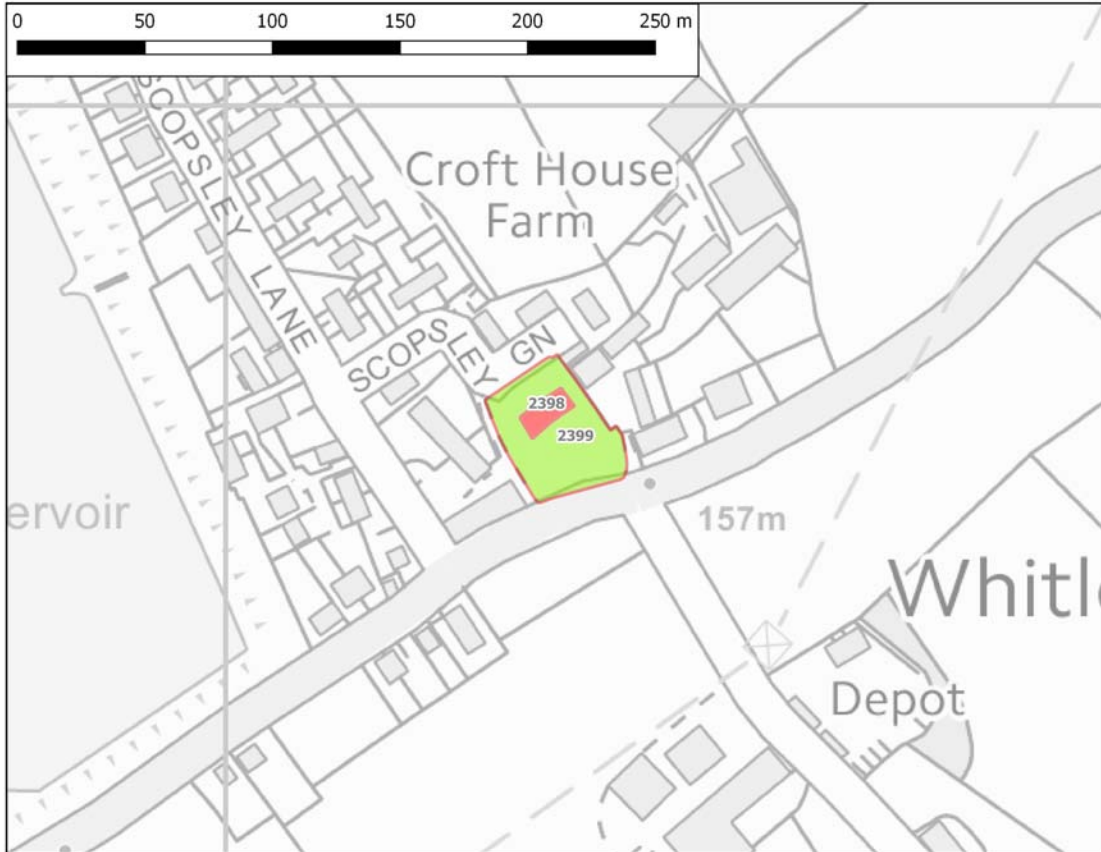
© Crown Copyright and database right 2017. Ordnance Survey 100019241



**OLS 1350 - Whitley Village Play Area, Whitley Road, Whitley, Dewsbury**

Gross site area (ha): 0.19

Open Space Sites: OLS1350



**Legend**

123 Open Space Class Ref

Open Space Type

- Park / Recreation Ground
- Natural & Semi Natural Greenspace
- Amenity Greenspace
- Allotments
- Provision for Children / Young People
- Outdoor sports facility
- Churchyard / Cemetery
- Local Nature Reserve
- Green Corridor
- Other
- Kirklees Boundary



**Policy Unit**

**Research & Intelligence Team**

Date:17-08-02

Filename:Open Space Site 1350

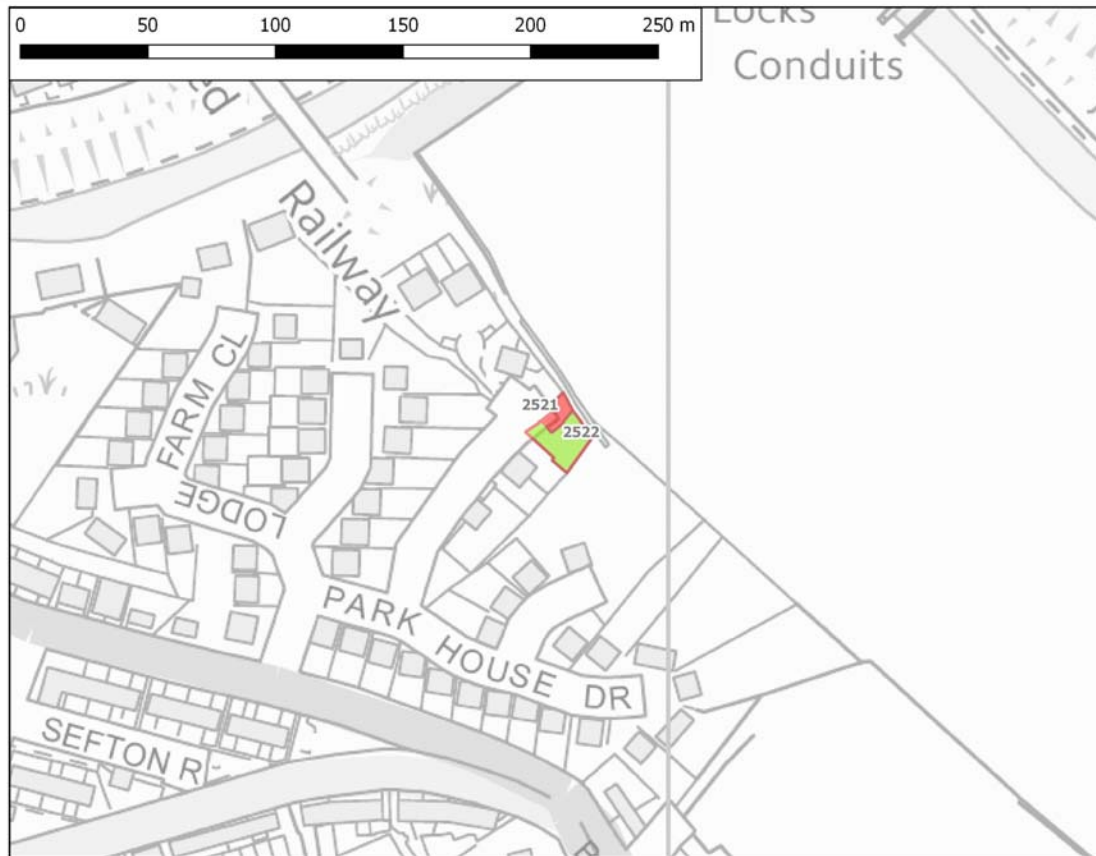
© Crown Copyright and database right 2017. Ordnance Survey 100019241



**OLS 1403 - Park House Drive Play Area, Park House Drive, Thornhill, Dewsbury**

Gross site area (ha): 0.04

Open Space Sites: OLS1403



**Legend**

123 Open Space Class Ref

Open Space Type

- Park / Recreation Ground
- Natural & Semi Natural Greenspace
- Amenity Greenspace
- Allotments
- Provision for Children / Young People
- Outdoor sports facility
- Churchyard / Cemetery
- Local Nature Reserve
- Green Corridor
- Other
- Kirklees Boundary

**Kirklees COUNCIL**

**Policy Unit**

**Research & Intelligence Team**

Date:17-08-02

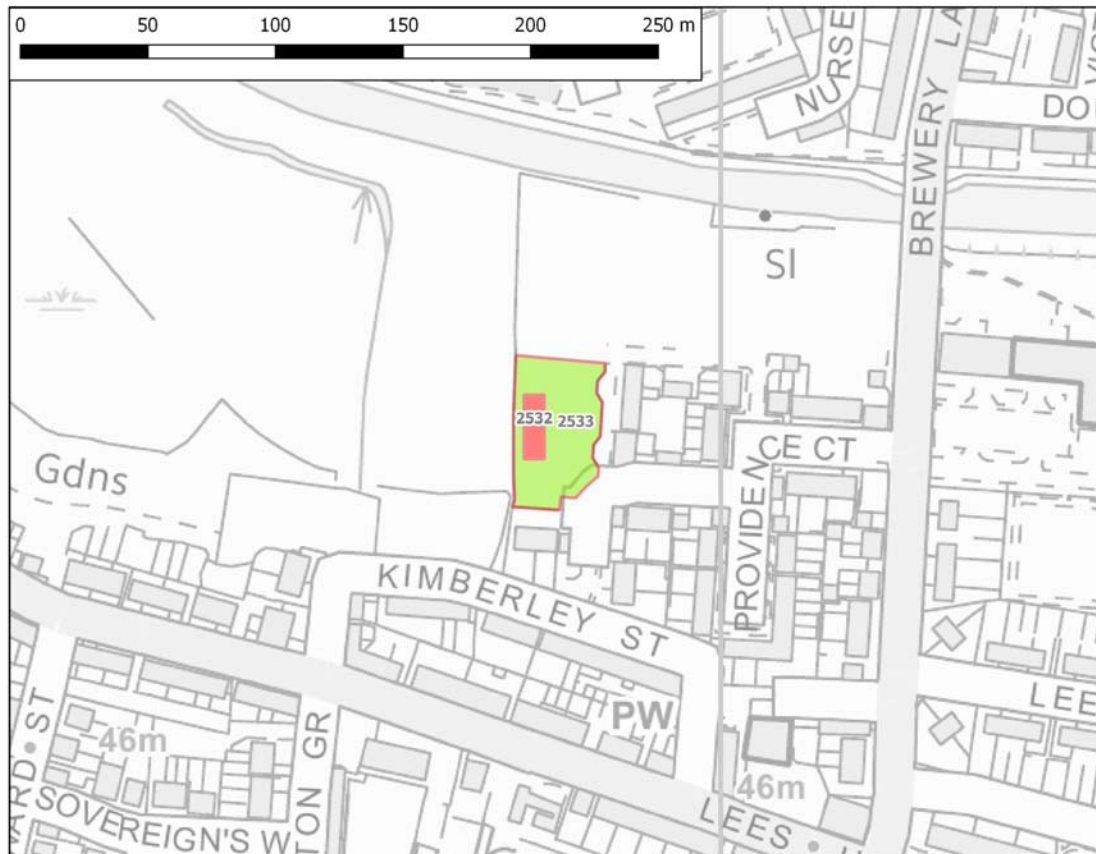
Filename:Open Space Site 1403

© Crown Copyright and database right 2017. Ordnance Survey 100019241

**OLS 1407 - Providence Court Play Area, Providence Court, Thornhill Lees, Dewsbury**

Gross site area (ha): 0.18

Open Space Sites: OLS1407



**Legend**

123 Open Space Class Ref

Open Space Type

- Park / Recreation Ground
- Natural & Semi Natural Greenspace
- Amenity Greenspace
- Allotments
- Provision for Children / Young People
- Outdoor sports facility
- Churchyard / Cemetery
- Local Nature Reserve
- Green Corridor
- Other
- Kirklees Boundary

**Kirklees COUNCIL**

**Policy Unit**

**Research & Intelligence Team**

Date:17-08-02

Filename:Open Space Site 1407

© Crown Copyright and database right 2017. Ordnance Survey 100019241

## **Appendix 3**

# **Huddersfield**



**OLS 295 - Land to rear of, The Oakes, Willwood Avenue, Oakes Road South, Oakes, Huddersfield**  
**Gross site area (ha): 0.18**

Open Space Sites: OLS295



**Legend**

- 123 Open Space Class Ref
- Open Space Type
- Park / Recreation Ground
- Natural & Semi Natural Greenspace
- Amenity Greenspace
- Allotments
- Provision for Children / Young People
- Outdoor sports facility
- Churchyard / Cemetery
- Local Nature Reserve
- Green Corridor
- Other
- Kirklees Boundary

**Kirklees COUNCIL**

**Policy Unit**

**Research & Intelligence Team**

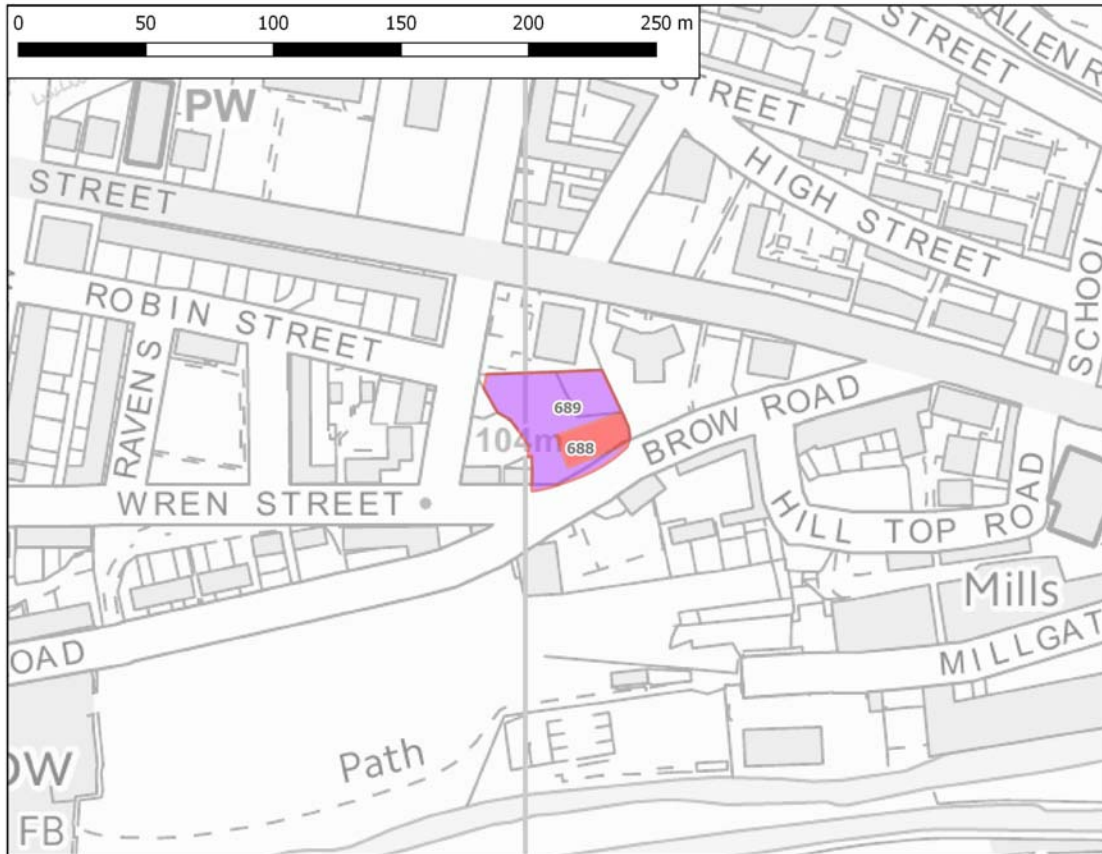
Date:17-08-02

Filename:Open Space Site 295

© Crown Copyright and database right 2017. Ordnance Survey 100019241

**OLS 301 - Church View Open Space, Church View, Paddock, Huddersfield**  
**Gross site area (ha): 0.18**

Open Space Sites: OLS301



**Legend**

- 123 Open Space Class Ref
- Open Space Type
- Park / Recreation Ground
- Natural & Semi Natural Greenspace
- Amenity Greenspace
- Allotments
- Provision for Children / Young People
- Outdoor sports facility
- Churchyard / Cemetery
- Local Nature Reserve
- Green Corridor
- Other
- Kirklees Boundary

**Kirklees COUNCIL**

**Policy Unit**

**Research & Intelligence Team**

Date:17-08-02

Filename:Open Space Site 301

© Crown Copyright and database right 2017. Ordnance Survey 100019241

**OLS 314 - Mitchell Avenue Open Space, Mitchell Avenue, Waterloo, Huddersfield**  
**Gross site area (ha): 0.11**

Open Space Sites: OLS314



**Legend**

- 123 Open Space Class Ref
- Open Space Type
- Park / Recreation Ground
- Natural & Semi Natural Greenspace
- Amenity Greenspace
- Allotments
- Provision for Children / Young People
- Outdoor sports facility
- Churchyard / Cemetery
- Local Nature Reserve
- Green Corridor
- Other
- Kirklees Boundary

**Kirklees COUNCIL**

**Policy Unit**

**Research & Intelligence Team**

Date:17-08-02

Filename:Open Space Site 314

© Crown Copyright and database right 2017. Ordnance Survey 100019241

**OLS 324 - Fairlea Road Open Space, Fairlea Road, Taylor Hill, Huddersfield**  
**Gross site area (ha): 0.05**

Open Space Sites: OLS324



**Legend**

- 123 Open Space Class Ref
- Open Space Type
- Park / Recreation Ground
- Natural & Semi Natural Greenspace
- Amenity Greenspace
- Allotments
- Provision for Children / Young People
- Outdoor sports facility
- Churchyard / Cemetery
- Local Nature Reserve
- Green Corridor
- Other
- Kirklees Boundary

**Kirklees COUNCIL**

**Policy Unit**

**Research & Intelligence Team**

Date:17-08-02

Filename:Open Space Site 324

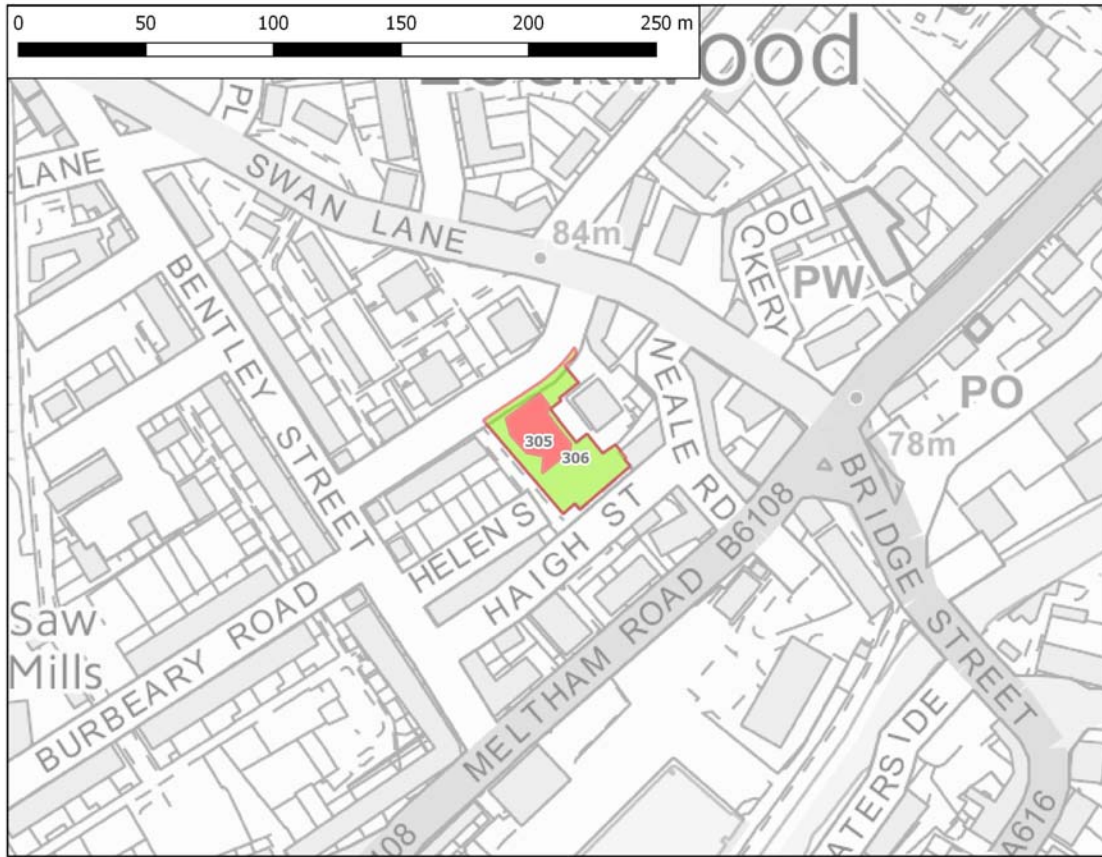
© Crown Copyright and database right 2017. Ordnance Survey 100019241



**OLS 333 - Devonshire Street Open Space, Devonshire Street, Lockwood, Huddersfield**

Gross site area (ha): 0.14

Open Space Sites: OLS333



**Legend**

- 123 Open Space Class Ref
- Open Space Type
- Park / Recreation Ground
- Natural & Semi Natural Greenspace
- Amenity Greenspace
- Allotments
- Provision for Children / Young People
- Outdoor sports facility
- Churchyard / Cemetery
- Local Nature Reserve
- Green Corridor
- Other
- Kirklees Boundary



**Policy Unit**  
**Research & Intelligence Team**

Date:17-08-02  
Filename:Open Space Site 333

© Crown Copyright and database right 2017. Ordnance Survey 100019241



**OLS 335 - Juniper Grove Public Open Space & Play Areas, Juniper Grove, Netherton, Huddersfield**

Gross site area (ha): 0.12

Open Space Sites: OLS335



**Legend**

- 123 Open Space Class Ref
- Open Space Type
- Park / Recreation Ground
- Natural & Semi Natural Greenspace
- Amenity Greenspace
- Allotments
- Provision for Children / Young People
- Outdoor sports facility
- Churchyard / Cemetery
- Local Nature Reserve
- Green Corridor
- Other
- Kirklees Boundary



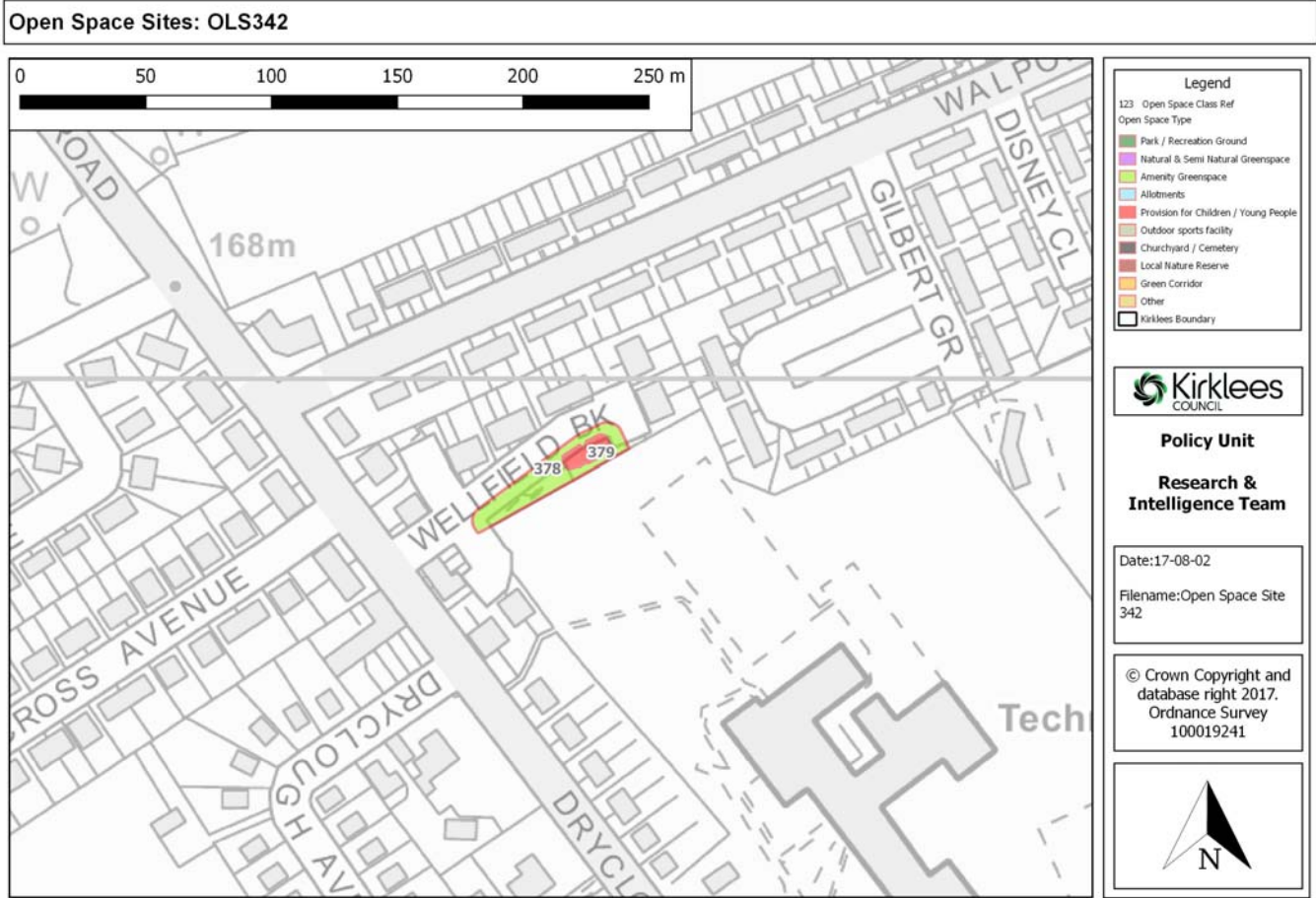
**Policy Unit**  
**Research & Intelligence Team**

Date:17-08-02  
Filename:Open Space Site 335

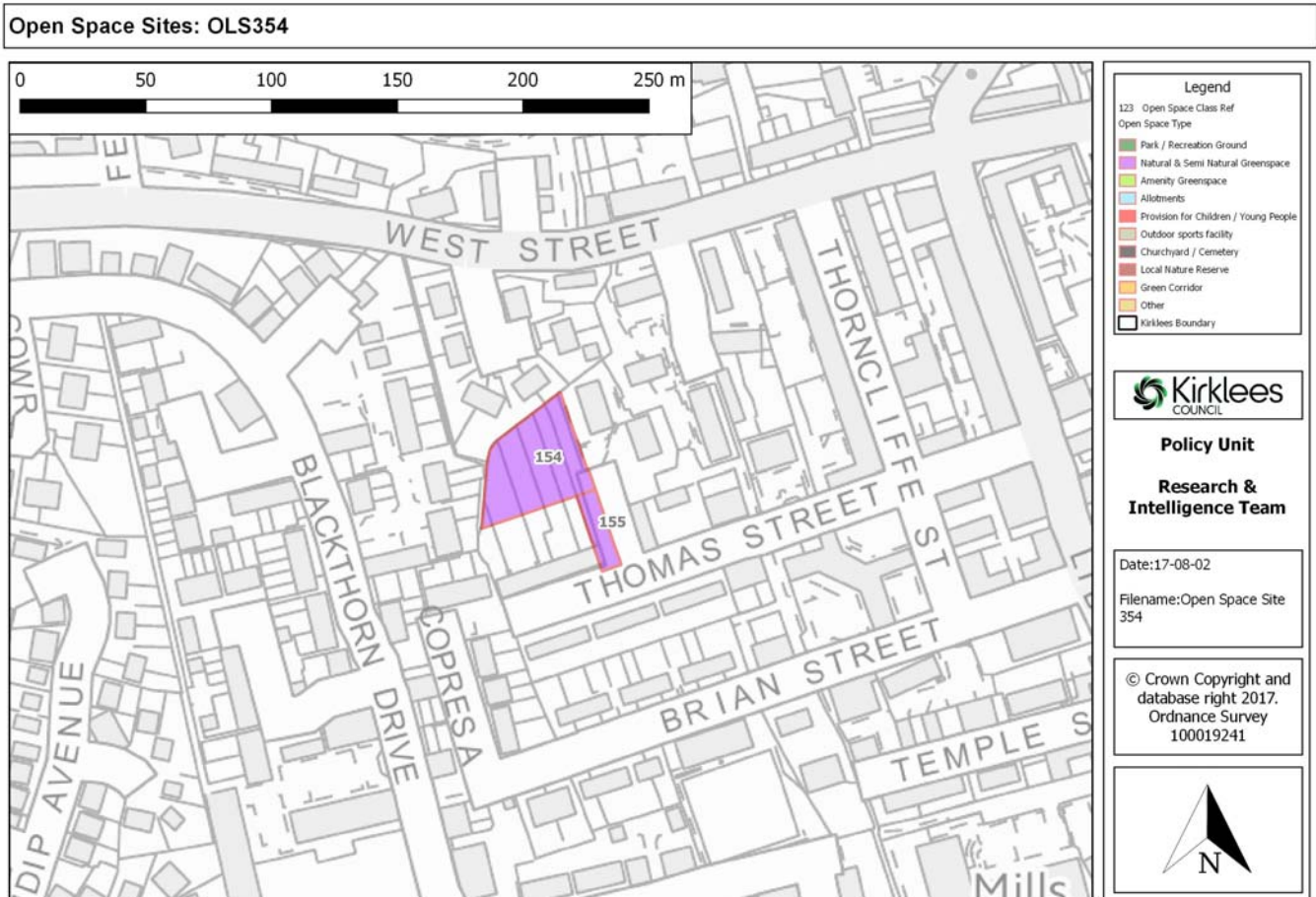
© Crown Copyright and database right 2017. Ordnance Survey 100019241



**OLS 342 - Wellfield Bank Open Space, Wellfield Bank, Crosland Moor, Huddersfield**  
**Gross site area (ha): 0.08**



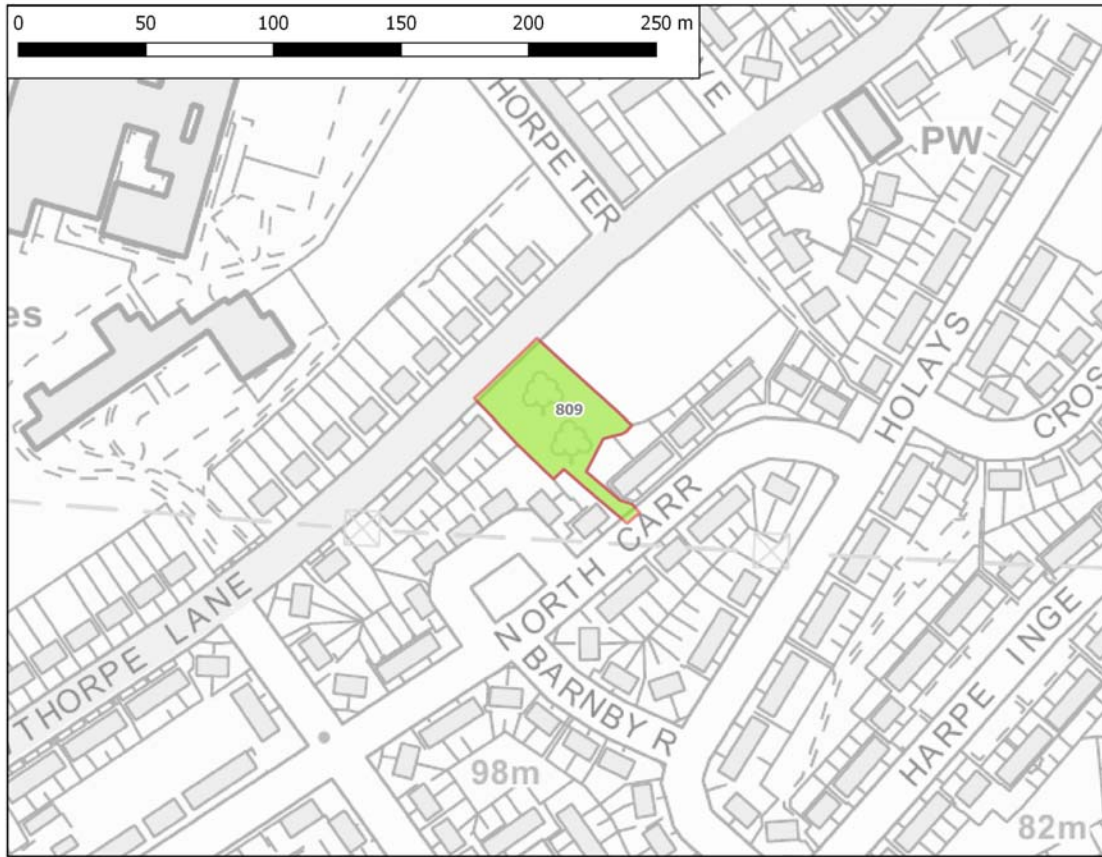
**OLS 354 - Land to rear of, 40-52, Thomas Street, Lindley, Huddersfield**  
**Gross site area (ha): 0.17**





**OLS 912 - North Carr Croft Open Space, North Carr, Dalton, Huddersfield**  
**Gross site area (ha): 0.19**

Open Space Sites: OLS912



**Legend**

- 123 Open Space Class Ref
- Open Space Type
- Park / Recreation Ground
- Natural & Semi Natural Greenspace
- Amenity Greenspace
- Allotments
- Provision for Children / Young People
- Outdoor sports facility
- Churchyard / Cemetery
- Local Nature Reserve
- Green Corridor
- Other
- Kirklees Boundary

**Kirklees COUNCIL**

**Policy Unit**

**Research & Intelligence Team**

Date:17-08-02

Filename:Open Space Site 912

© Crown Copyright and database right 2017. Ordnance Survey 100019241

**OLS 914 - Land west of, 20-36, Rawthorpe Crescent, Rawthorpe, Huddersfield**  
**Gross site area (ha): 0.19**

Open Space Sites: OLS914



**Legend**

- 123 Open Space Class Ref
- Open Space Type
- Park / Recreation Ground
- Natural & Semi Natural Greenspace
- Amenity Greenspace
- Allotments
- Provision for Children / Young People
- Outdoor sports facility
- Churchyard / Cemetery
- Local Nature Reserve
- Green Corridor
- Other
- Kirklees Boundary

**Kirklees COUNCIL**

**Policy Unit**

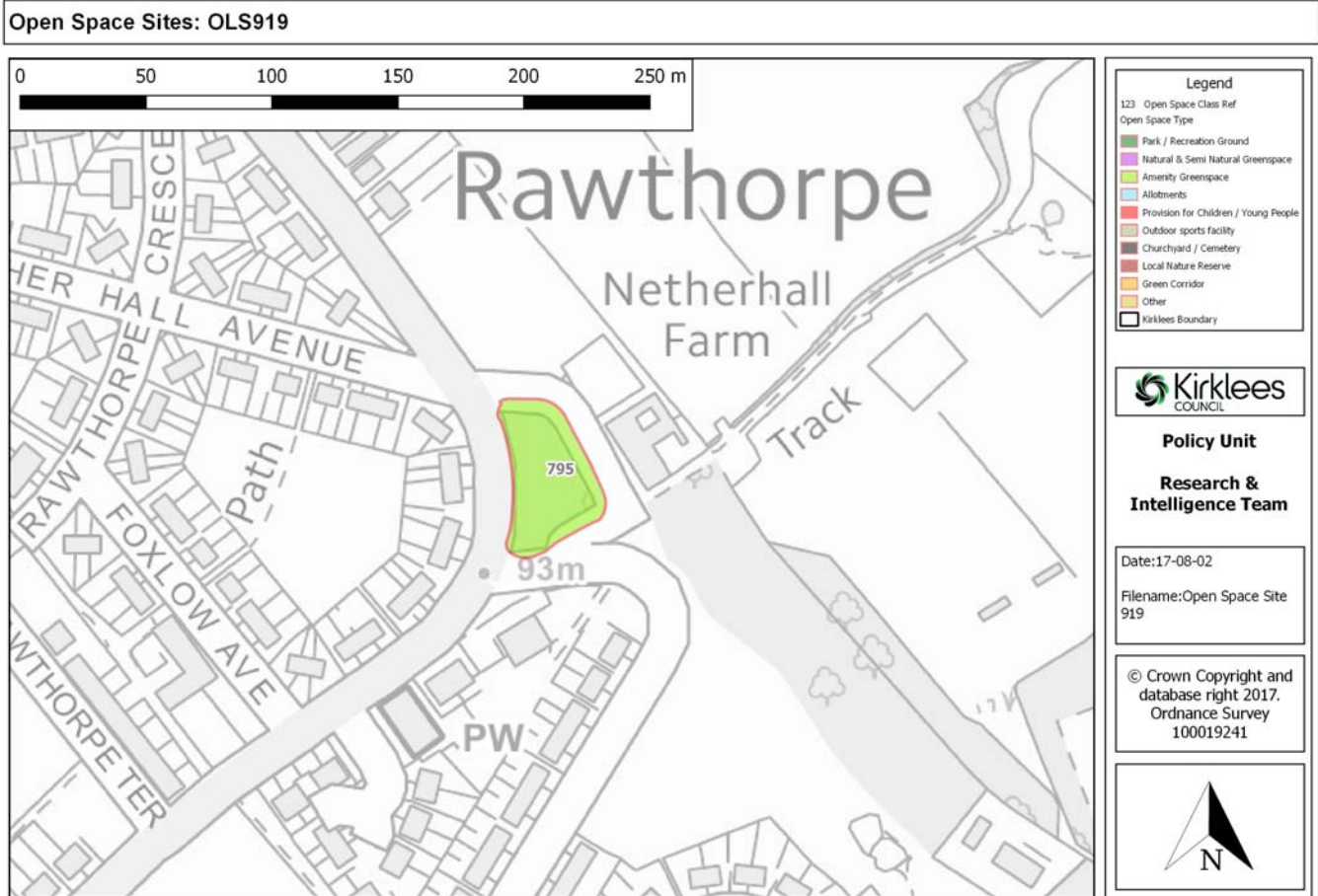
**Research & Intelligence Team**

Date:17-08-02

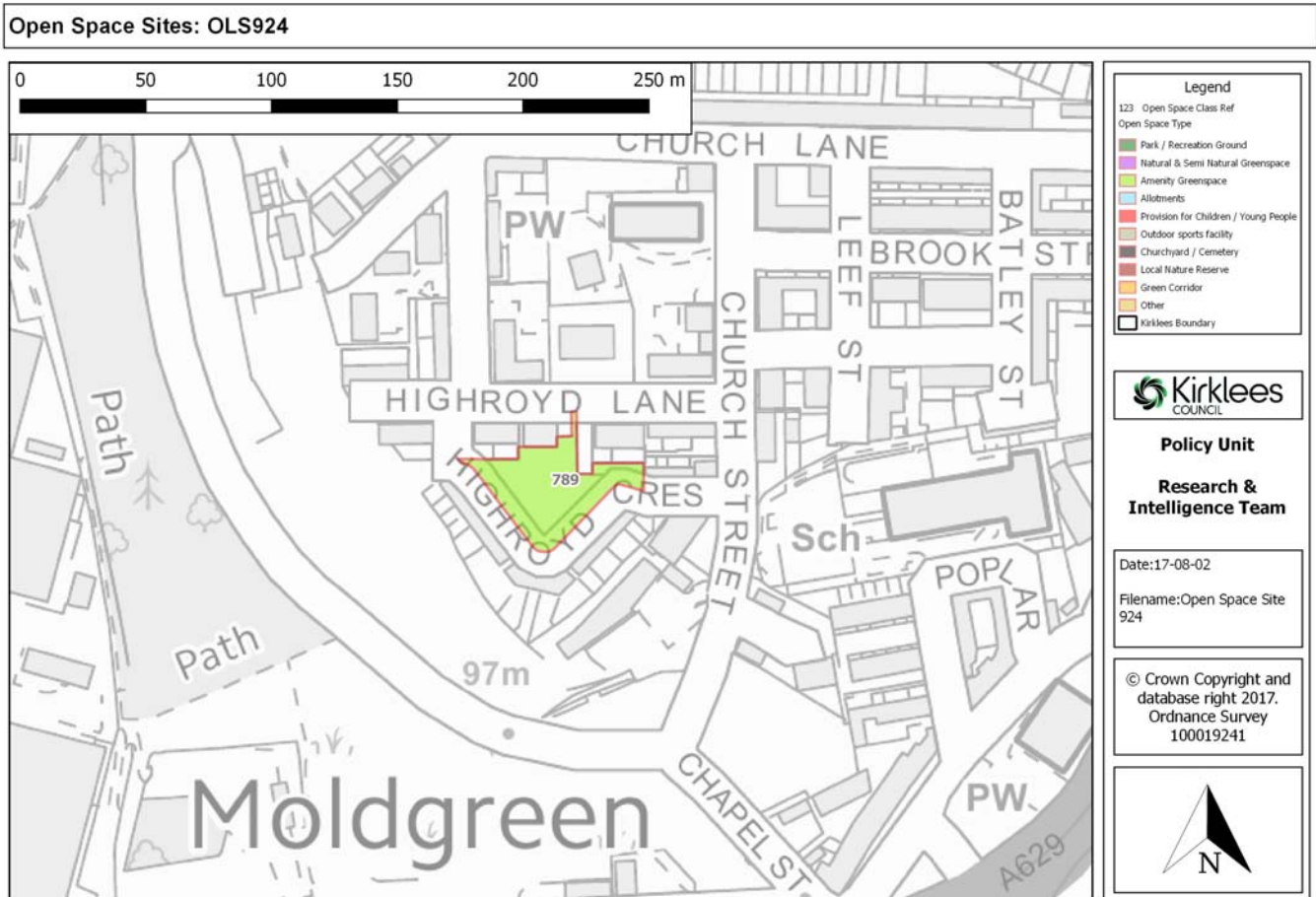
Filename:Open Space Site 914

© Crown Copyright and database right 2017. Ordnance Survey 100019241

**OLS 919 - Land east of, 196, Bradley Mills Road, Rawthorpe, Huddersfield**  
**Gross site area (ha): 0.18**



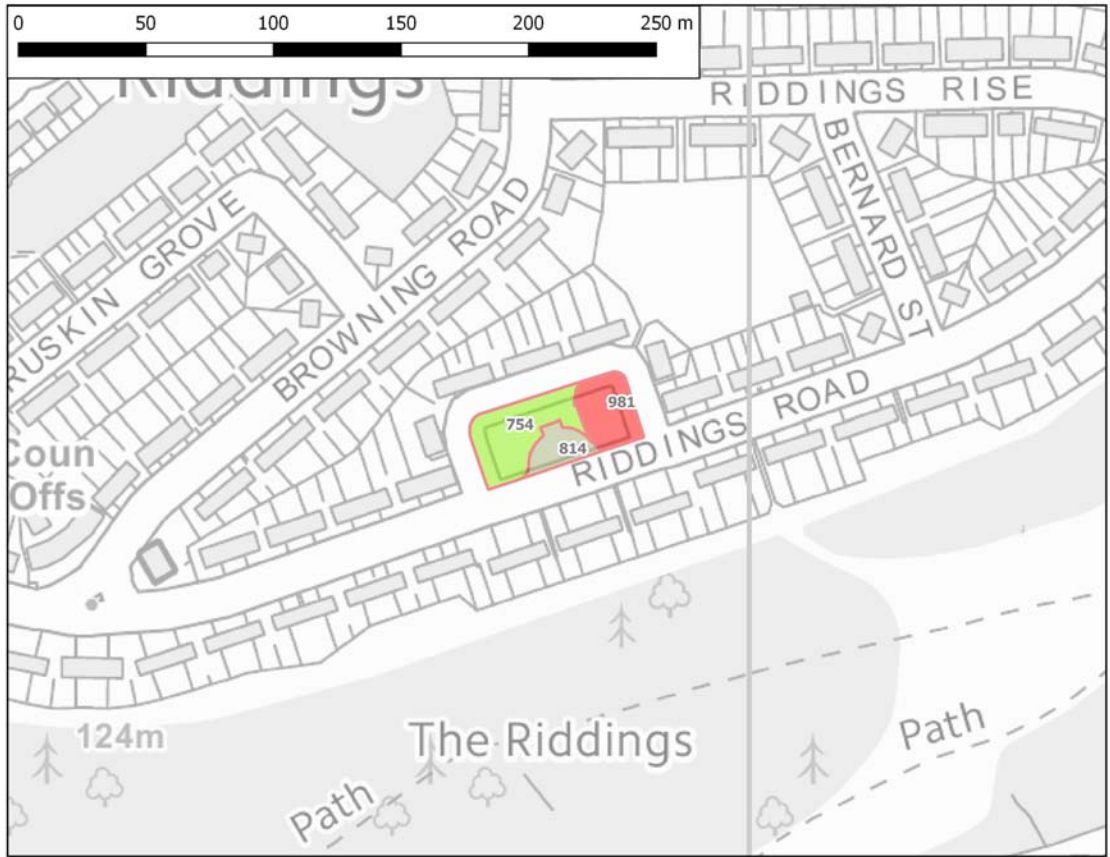
**OLS 924 - Land south of, 9-29, Highroyd Lane, Moldgreen, Huddersfield**  
**Gross site area (ha): 0.16**





**OLS 958 - Riddings Road Recreation Ground, Riddings Road, Sheepridge, Huddersfield**  
**Gross site area (ha): 0.18**

Open Space Sites: OLS958



**Legend**

- 123 Open Space Class Ref
- Open Space Type
- Park / Recreation Ground
- Natural & Semi Natural Greenspace
- Amenity Greenspace
- Allotments
- Provision for Children / Young People
- Outdoor sports facility
- Churchyard / Cemetery
- Local Nature Reserve
- Green Corridor
- Other
- Kirklees Boundary



**Policy Unit**  
**Research & Intelligence Team**

Date:17-08-02  
 Filename:Open Space Site 958

© Crown Copyright and database right 2017.  
 Ordnance Survey 100019241



**OLS 965 - Tenters Grove Play Area, Tenters Grove, Sheepridge, Huddersfield**  
**Gross site area (ha): 0.14**

Open Space Sites: OLS965



**Legend**

- 123 Open Space Class Ref
- Open Space Type
- Park / Recreation Ground
- Natural & Semi Natural Greenspace
- Amenity Greenspace
- Allotments
- Provision for Children / Young People
- Outdoor sports facility
- Churchyard / Cemetery
- Local Nature Reserve
- Green Corridor
- Other
- Kirklees Boundary



**Policy Unit**  
**Research & Intelligence Team**

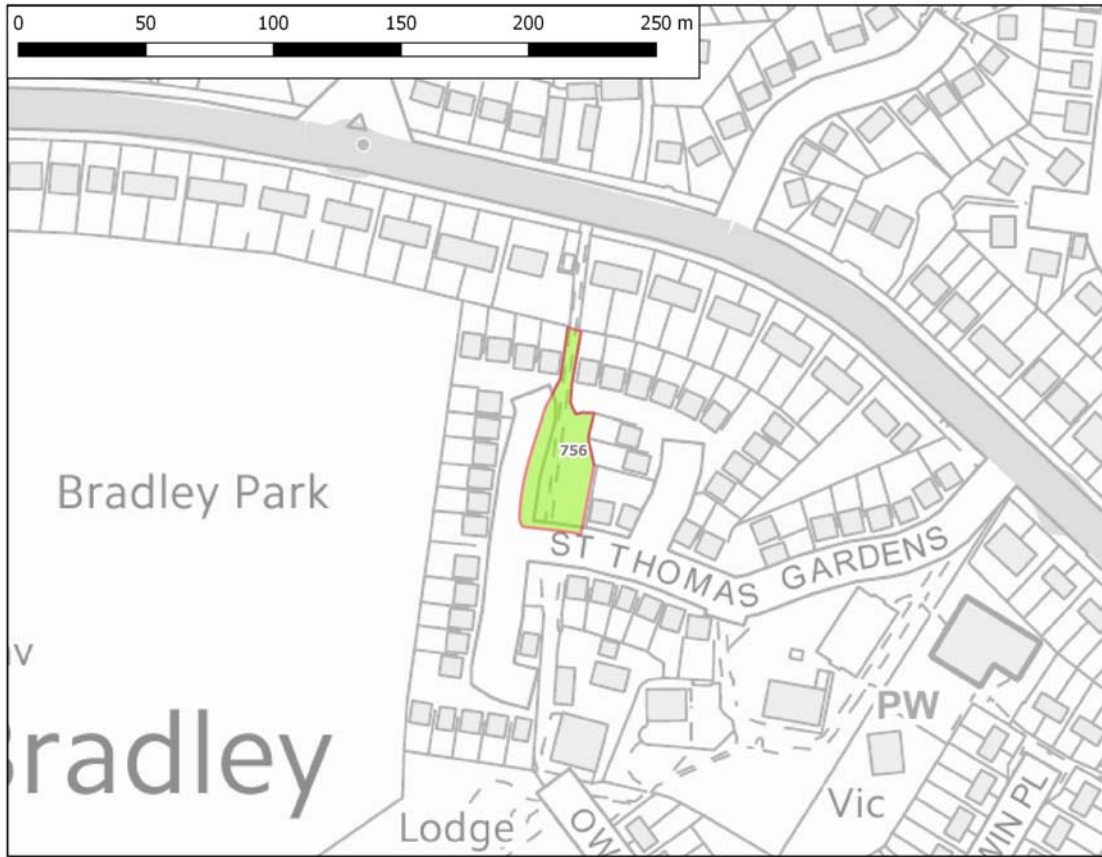
Date:17-08-02  
 Filename:Open Space Site 965

© Crown Copyright and database right 2017.  
 Ordnance Survey 100019241



**OLS 982 - Land south of, 40 & 50, St. Thomas Gardens, Bradley, Huddersfield**  
**Gross site area (ha): 0.13**

Open Space Sites: OLS982



**Legend**

- 123 Open Space Class Ref
- Open Space Type
- Park / Recreation Ground
- Natural & Semi Natural Greenspace
- Amenity Greenspace
- Allotments
- Provision for Children / Young People
- Outdoor sports facility
- Churchyard / Cemetery
- Local Nature Reserve
- Green Corridor
- Other
- Kirklees Boundary

**Kirklees COUNCIL**

**Policy Unit**

**Research & Intelligence Team**

Date:17-08-02

Filename:Open Space Site 982

© Crown Copyright and database right 2017. Ordnance Survey 100019241

**OLS 1203 - Tom Lane Recreation Ground, Tom Lane, Crosland Hill, Huddersfield**  
**Gross site area (ha): 0.11**

Open Space Sites: OLS1203



**Legend**

- 123 Open Space Class Ref
- Open Space Type
- Park / Recreation Ground
- Natural & Semi Natural Greenspace
- Amenity Greenspace
- Allotments
- Provision for Children / Young People
- Outdoor sports facility
- Churchyard / Cemetery
- Local Nature Reserve
- Green Corridor
- Other
- Kirklees Boundary

**Kirklees COUNCIL**

**Policy Unit**

**Research & Intelligence Team**

Date:17-08-02

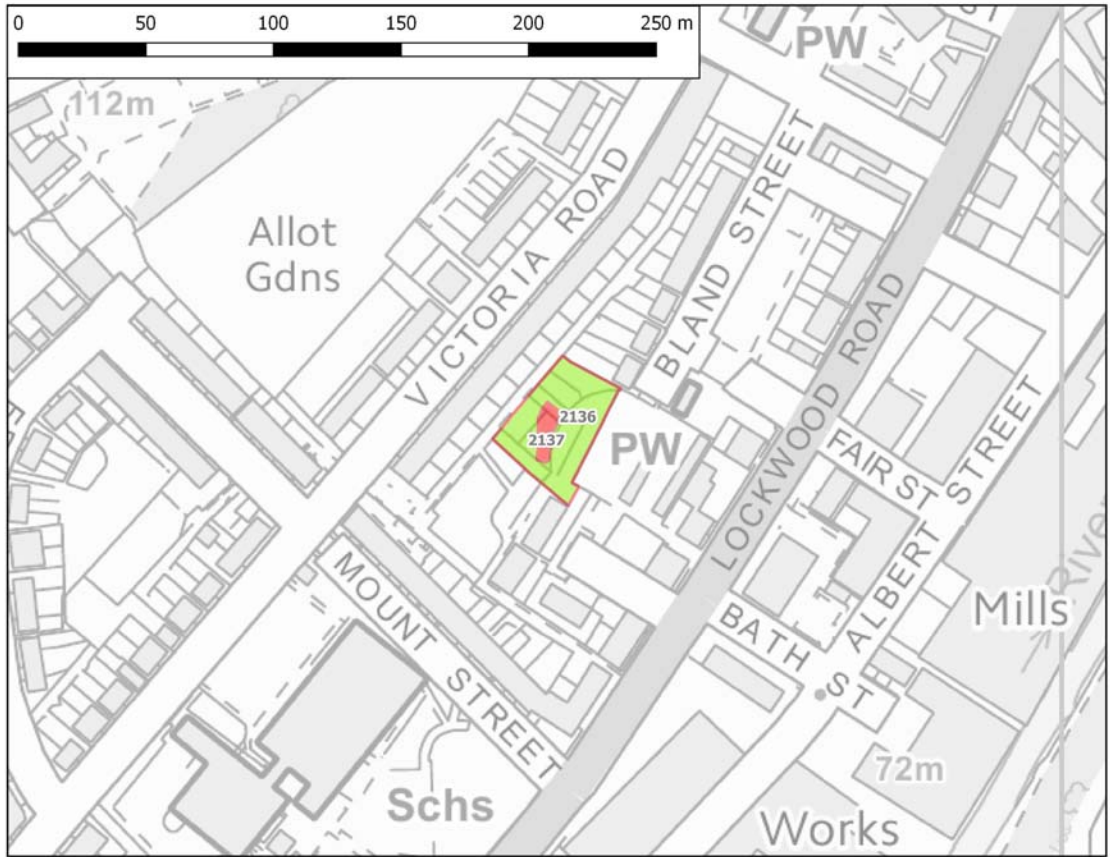
Filename:Open Space Site 1203

© Crown Copyright and database right 2017. Ordnance Survey 100019241



**OLS 1227 - Bland Street Public Open Space, Bland Street, Lockwood, Huddersfield**  
**Gross site area (ha): 0.14**

Open Space Sites: OLS1227



**Legend**

- 123 Open Space Class Ref
- Open Space Type
- Park / Recreation Ground
- Natural & Semi Natural Greenspace
- Amenity Greenspace
- Allotments
- Provision for Children / Young People
- Outdoor sports facility
- Churchyard / Cemetery
- Local Nature Reserve
- Green Corridor
- Other
- Kirklees Boundary



**Policy Unit**  
**Research & Intelligence Team**

Date:17-08-02  
 Filename:Open Space Site 1227

© Crown Copyright and database right 2017.  
 Ordnance Survey 100019241



**OLS 1230 - Eldergrove Public Open Space, Elder Grove, Netherton, Huddersfield**  
**Gross site area (ha): 0.09**

Open Space Sites: OLS1230



**Legend**

- 123 Open Space Class Ref
- Open Space Type
- Park / Recreation Ground
- Natural & Semi Natural Greenspace
- Amenity Greenspace
- Allotments
- Provision for Children / Young People
- Outdoor sports facility
- Churchyard / Cemetery
- Local Nature Reserve
- Green Corridor
- Other
- Kirklees Boundary



**Policy Unit**  
**Research & Intelligence Team**

Date:17-08-02  
 Filename:Open Space Site 1230

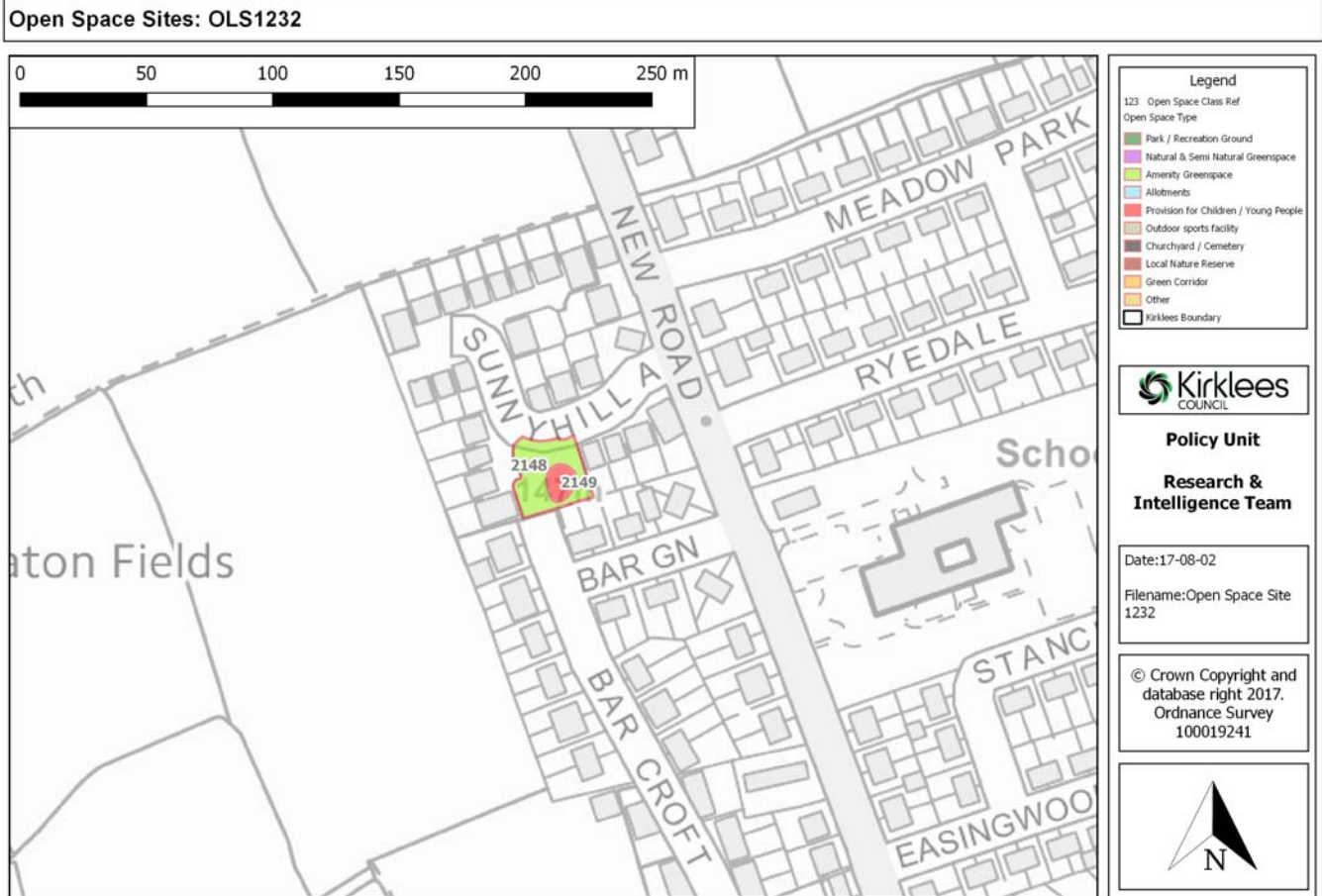
© Crown Copyright and database right 2017.  
 Ordnance Survey 100019241





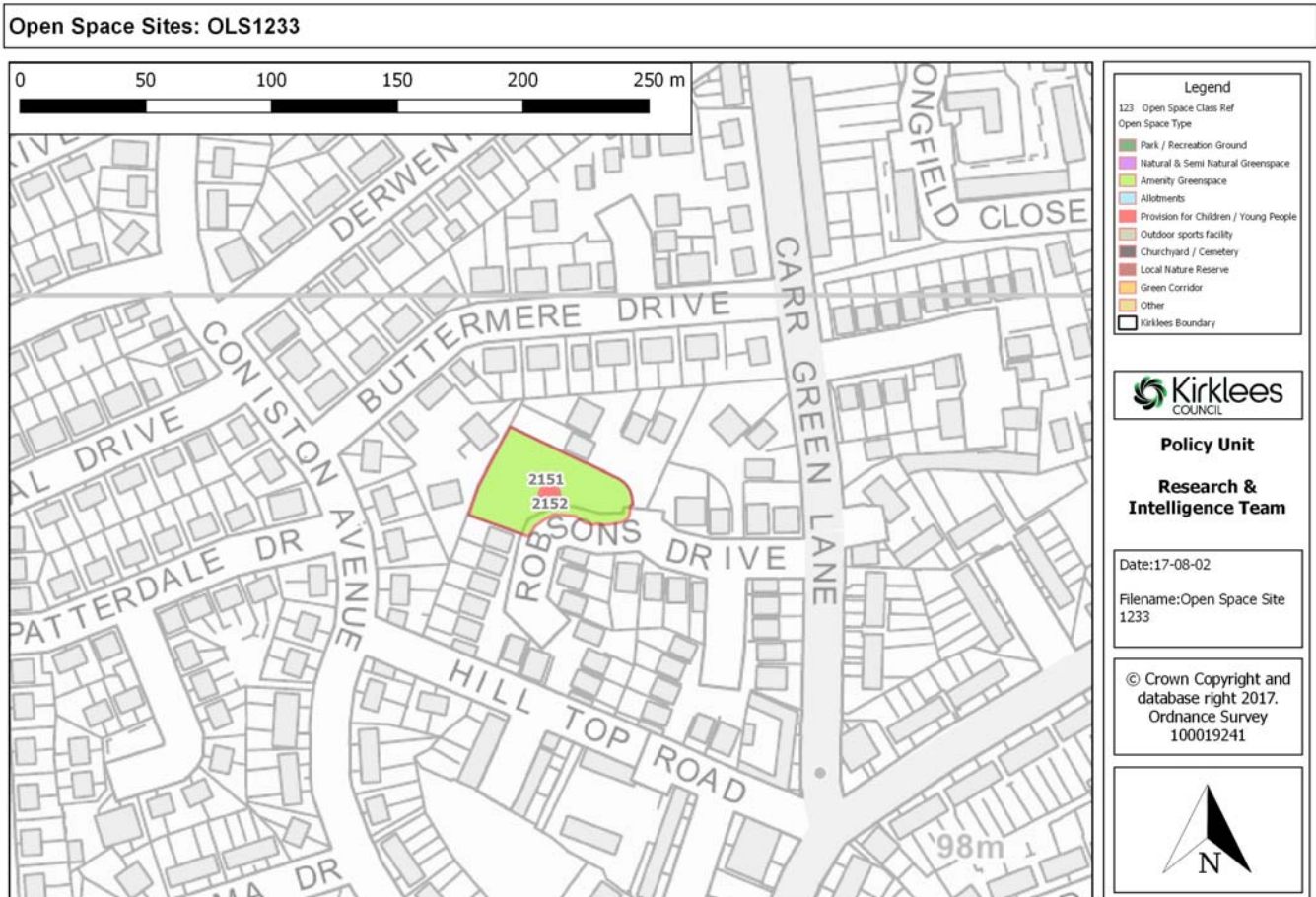
**OLS 1232 - Sunnyhill Avenue Play Area, Sunnyhill Avenue, Kirkheaton, Huddersfield**

Gross site area (ha): 0.08



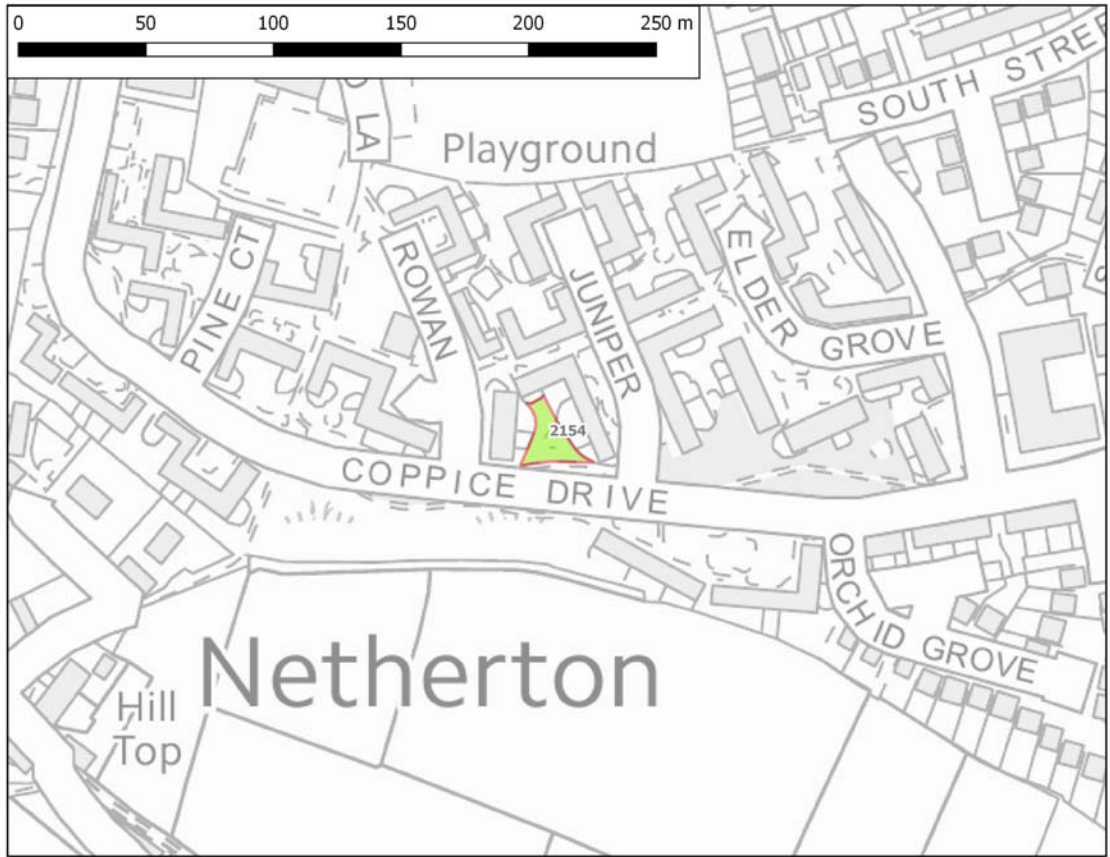
**OLS 1233 - Robson Drive Open Space, Robson Drive, Dalton, Huddersfield**

Gross site area (ha): 0.16



**OLS 1235 - Juniper Grove Open Space, Juniper Grove, Netherton, Huddersfield**  
**Gross site area (ha): 0.03**

Open Space Sites: OLS1235



**Legend**

- 123 Open Space Class Ref
- Open Space Type
- Park / Recreation Ground
- Natural & Semi Natural Greenspace
- Amenity Greenspace
- Allotments
- Provision for Children / Young People
- Outdoor sports facility
- Churchyard / Cemetery
- Local Nature Reserve
- Green Corridor
- Other
- Kirklees Boundary

**Kirklees COUNCIL**

**Policy Unit**

**Research & Intelligence Team**

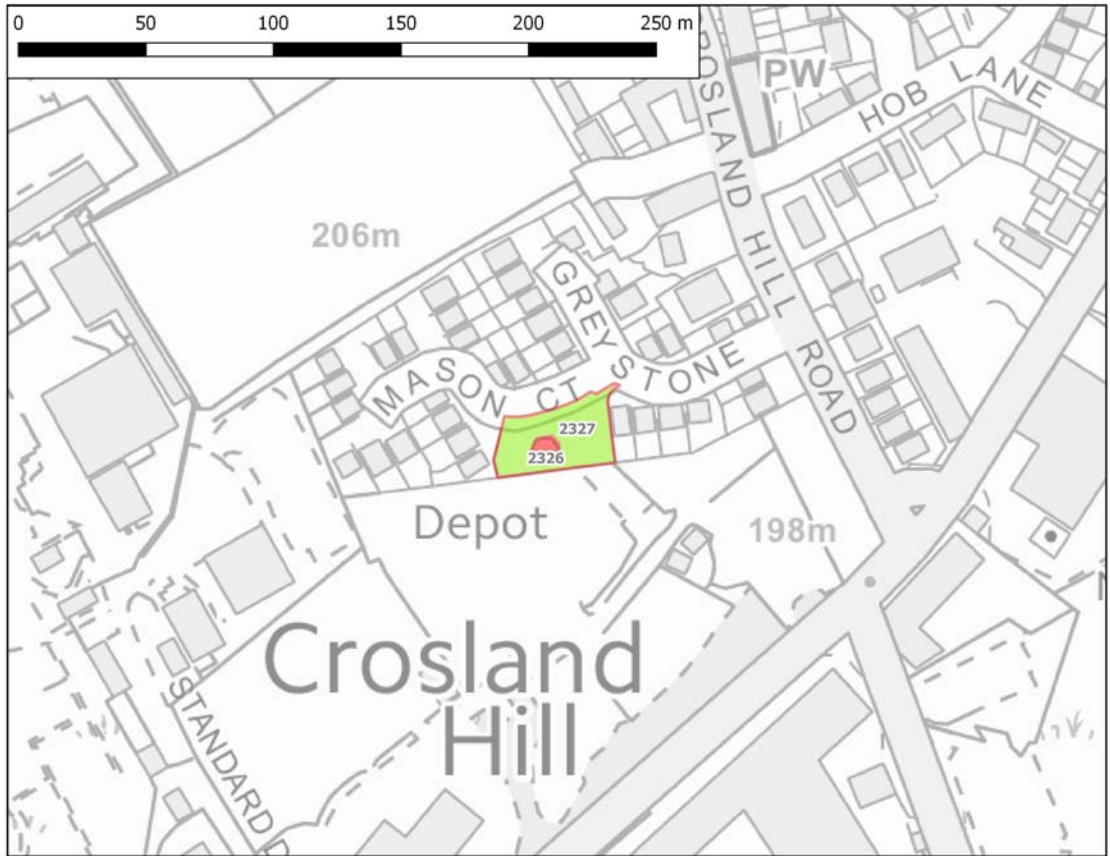
Date:17-08-02

Filename:Open Space Site 1235

© Crown Copyright and database right 2017. Ordnance Survey 100019241

**OLS 1298 - Mason Court Play Area, Mason Court, Crosland Moor, Huddersfield**  
**Gross site area (ha): 0.11**

Open Space Sites: OLS1298



**Legend**

- 123 Open Space Class Ref
- Open Space Type
- Park / Recreation Ground
- Natural & Semi Natural Greenspace
- Amenity Greenspace
- Allotments
- Provision for Children / Young People
- Outdoor sports facility
- Churchyard / Cemetery
- Local Nature Reserve
- Green Corridor
- Other
- Kirklees Boundary

**Kirklees COUNCIL**

**Policy Unit**

**Research & Intelligence Team**

Date:17-08-02

Filename:Open Space Site 1298

© Crown Copyright and database right 2017. Ordnance Survey 100019241



**OLS 1302 - Warrenfield Court Open Space, Warrenfield Court, Deighton, Huddersfield**  
**Gross site area (ha): 0.06**

Open Space Sites: OLS1302



**Legend**

- 123 Open Space Class Ref
- Open Space Type
- Park / Recreation Ground
- Natural & Semi Natural Greenspace
- Amenity Greenspace
- Allotments
- Provision for Children / Young People
- Outdoor sports facility
- Churchyard / Cemetery
- Local Nature Reserve
- Green Corridor
- Other
- Kirklees Boundary

**Kirklees COUNCIL**

**Policy Unit**

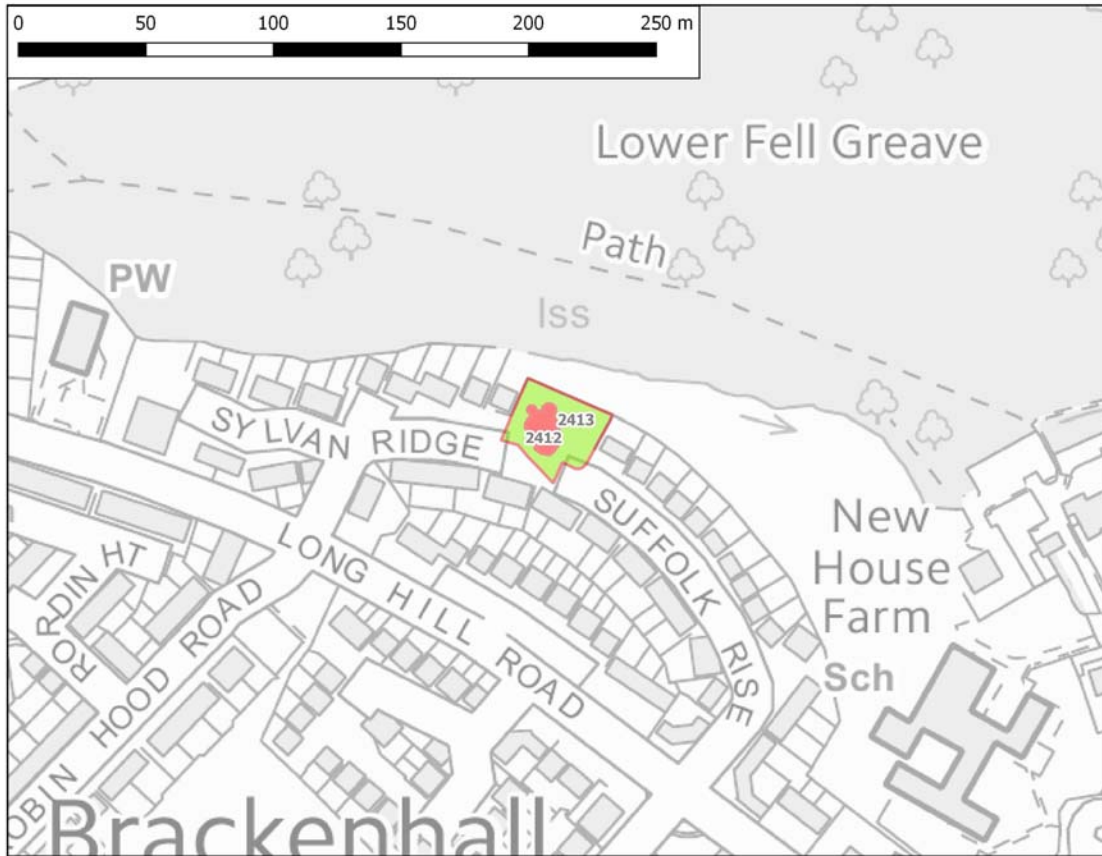
**Research & Intelligence Team**

Date:17-08-02  
 Filename:Open Space Site 1302

© Crown Copyright and database right 2017. Ordnance Survey 100019241

**OLS 1341 - Sylvan Ridge Play Area, Sylvan Ridge, Brackenhall, Huddersfield**  
**Gross site area (ha): 0.1**

Open Space Sites: OLS1341



**Legend**

- 123 Open Space Class Ref
- Open Space Type
- Park / Recreation Ground
- Natural & Semi Natural Greenspace
- Amenity Greenspace
- Allotments
- Provision for Children / Young People
- Outdoor sports facility
- Churchyard / Cemetery
- Local Nature Reserve
- Green Corridor
- Other
- Kirklees Boundary

**Kirklees COUNCIL**

**Policy Unit**

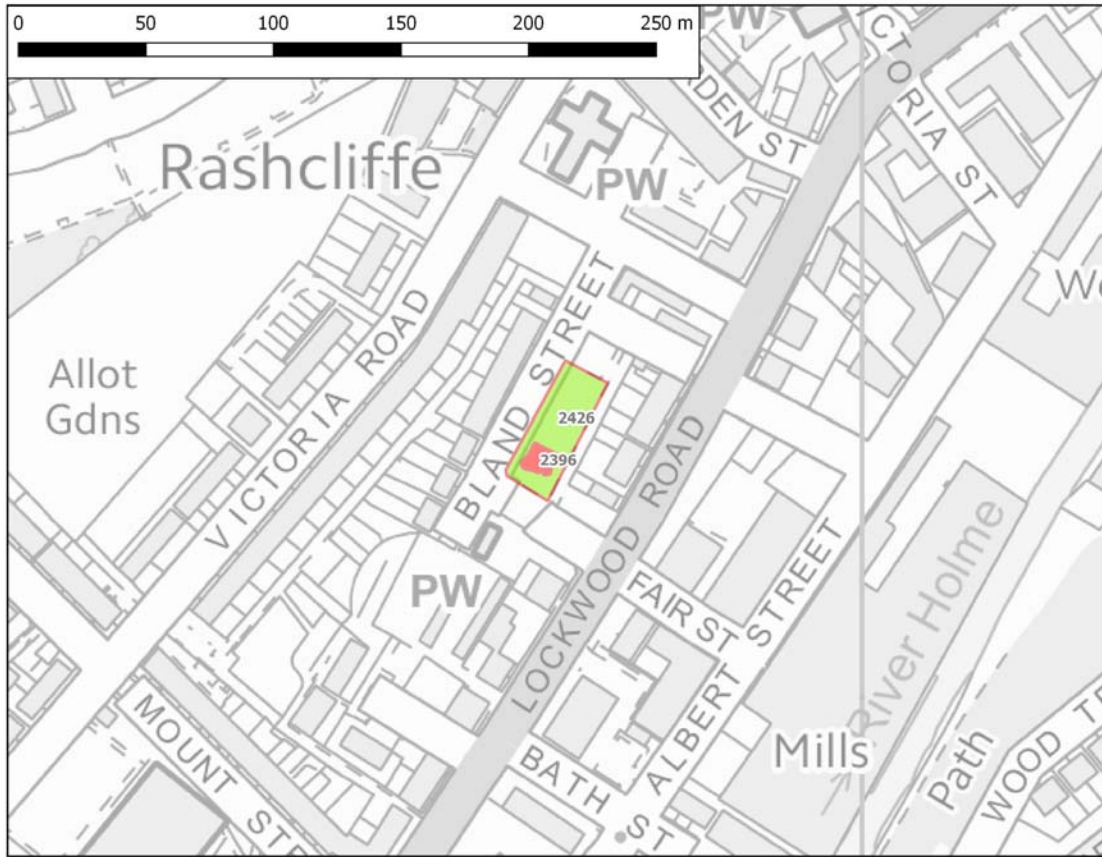
**Research & Intelligence Team**

Date:17-08-02  
 Filename:Open Space Site 1341

© Crown Copyright and database right 2017. Ordnance Survey 100019241

**OLS 1348 - Bland Street Play Area, Bland Street, Lockwood, Huddersfield**  
**Gross site area (ha): 0.1**

Open Space Sites: OLS1348



**Legend**

123 Open Space Class Ref

Open Space Type

- Park / Recreation Ground
- Natural & Semi Natural Greenspace
- Amenity Greenspace
- Allotments
- Provision for Children / Young People
- Outdoor sports facility
- Churchyard / Cemetery
- Local Nature Reserve
- Green Corridor
- Other
- Kirklees Boundary

**Kirklees COUNCIL**

**Policy Unit**

**Research & Intelligence Team**

Date:17-08-02

Filename:Open Space Site 1348

© Crown Copyright and database right 2017. Ordnance Survey 100019241

**OLS 1412 - Hanby Close Play Area, Hanby Close, Fenay Bridge, Huddersfield**  
**Gross site area (ha): 0.11**

Open Space Sites: OLS1412



**Legend**

123 Open Space Class Ref

Open Space Type

- Park / Recreation Ground
- Natural & Semi Natural Greenspace
- Amenity Greenspace
- Allotments
- Provision for Children / Young People
- Outdoor sports facility
- Churchyard / Cemetery
- Local Nature Reserve
- Green Corridor
- Other
- Kirklees Boundary

**Kirklees COUNCIL**

**Policy Unit**

**Research & Intelligence Team**

Date:17-08-02

Filename:Open Space Site 1412

© Crown Copyright and database right 2017. Ordnance Survey 100019241



**OLS 1443 - Wheathouse Grove Play Area, Wheathouse Grove, Birkby, Huddersfield**

Gross site area (ha): 0.12

Open Space Sites: OLS1443



**Legend**

- 123 Open Space Class Ref
- Open Space Type
- Park / Recreation Ground
- Natural & Semi Natural Greenspace
- Amenity Greenspace
- Allotments
- Provision for Children / Young People
- Outdoor sports facility
- Churchyard / Cemetery
- Local Nature Reserve
- Green Corridor
- Other
- Kirklees Boundary



**Policy Unit**  
**Research & Intelligence Team**

Date:17-08-02  
Filename:Open Space Site 1443

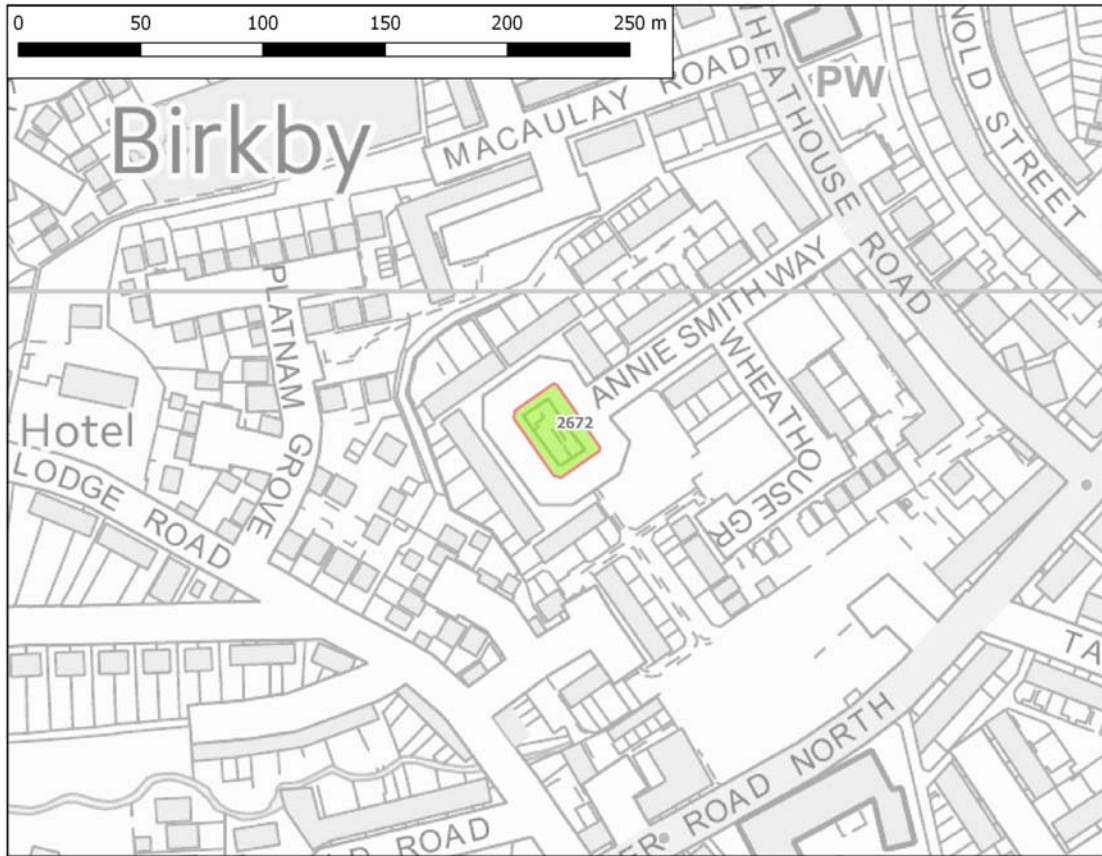
© Crown Copyright and database right 2017. Ordnance Survey 100019241



**OLS 1444 - Anne Smith Way Open Space, Anne Smith Way, Birkby, Huddersfield**

Gross site area (ha): 0.07

Open Space Sites: OLS1444



**Legend**

- 123 Open Space Class Ref
- Open Space Type
- Park / Recreation Ground
- Natural & Semi Natural Greenspace
- Amenity Greenspace
- Allotments
- Provision for Children / Young People
- Outdoor sports facility
- Churchyard / Cemetery
- Local Nature Reserve
- Green Corridor
- Other
- Kirklees Boundary



**Policy Unit**  
**Research & Intelligence Team**

Date:17-08-02  
Filename:Open Space Site 1444

© Crown Copyright and database right 2017. Ordnance Survey 100019241



## **Appendix 3**

# **Kirklees Rural**



**OLS 253 - Longlands Avenue Open Space, Longlands Avenue, Slaithwaite, Huddersfield**  
**Gross site area (ha): 0.08**

Open Space Sites: OLS253



**Legend**

123 Open Space Class Ref

Open Space Type

- Park / Recreation Ground
- Natural & Semi Natural Greenspace
- Amenity Greenspace
- Allotments
- Provision for Children / Young People
- Outdoor sports facility
- Churchyard / Cemetery
- Local Nature Reserve
- Green Corridor
- Other
- Kirklees Boundary

**Kirklees COUNCIL**

**Policy Unit**

**Research & Intelligence Team**

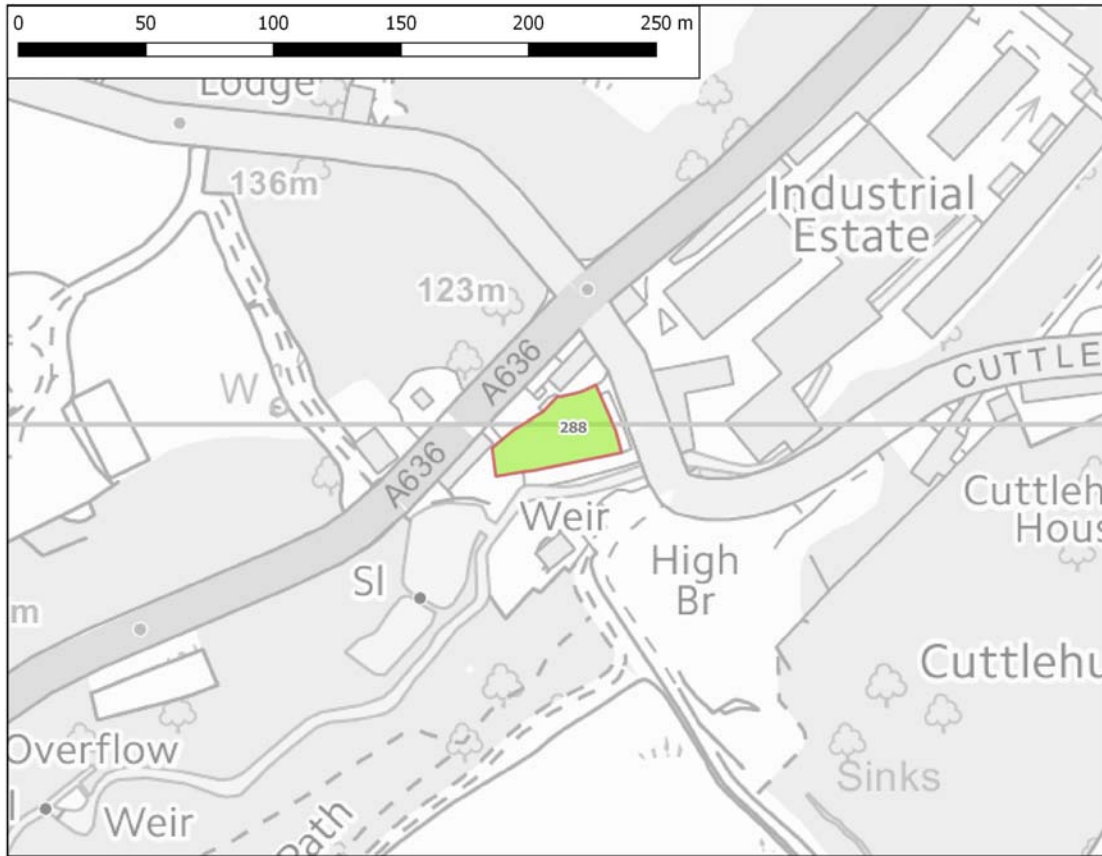
Date:17-08-02

Filename:Open Space Site 253

© Crown Copyright and database right 2017. Ordnance Survey 100019241

**OLS 261 - Mill Pond, Cuttlehurst, Scissett, Huddersfield**  
**Gross site area (ha): 0.1**

Open Space Sites: OLS261



**Legend**

123 Open Space Class Ref

Open Space Type

- Park / Recreation Ground
- Natural & Semi Natural Greenspace
- Amenity Greenspace
- Allotments
- Provision for Children / Young People
- Outdoor sports facility
- Churchyard / Cemetery
- Local Nature Reserve
- Green Corridor
- Other
- Kirklees Boundary

**Kirklees COUNCIL**

**Policy Unit**

**Research & Intelligence Team**

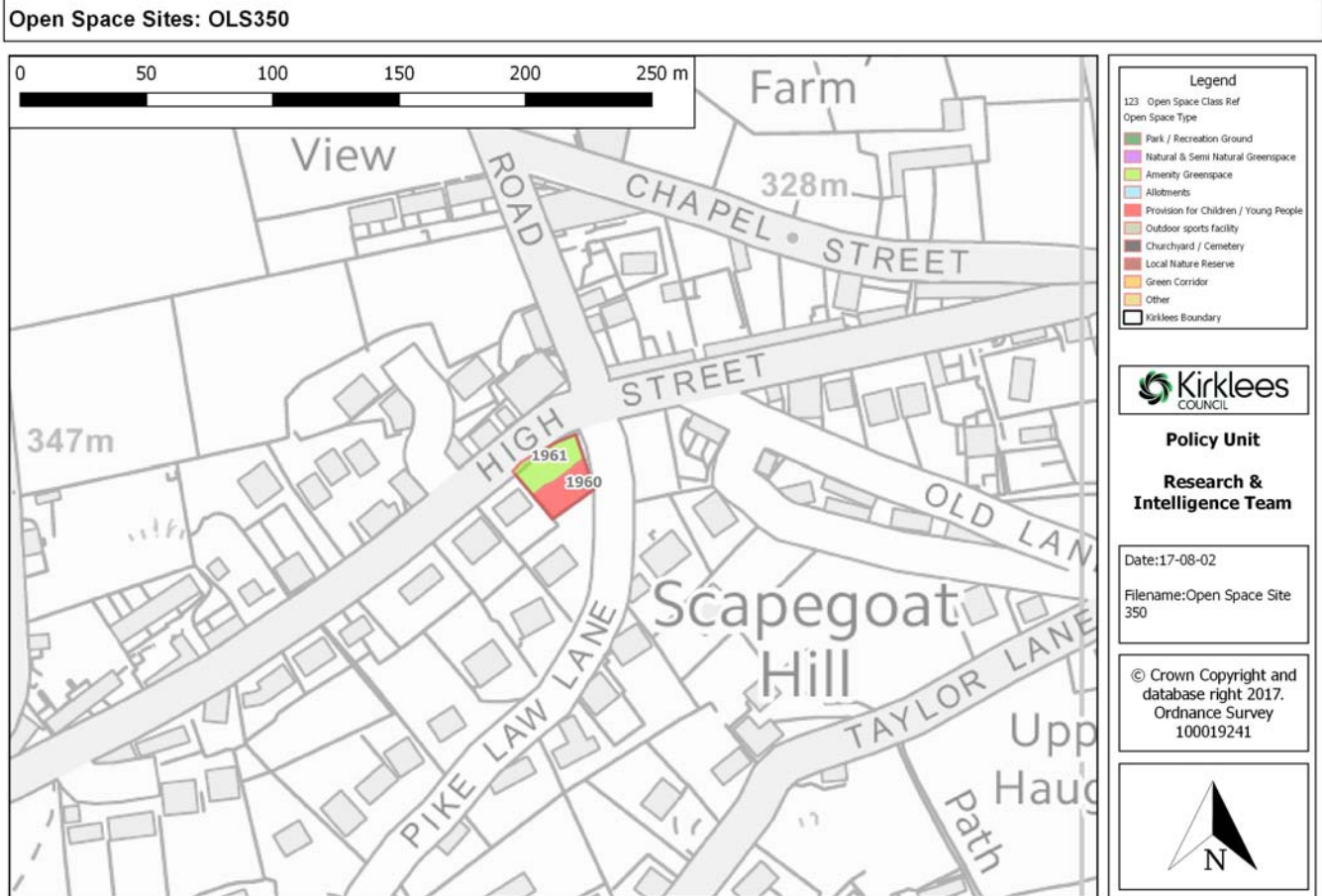
Date:17-08-02

Filename:Open Space Site 261

© Crown Copyright and database right 2017. Ordnance Survey 100019241

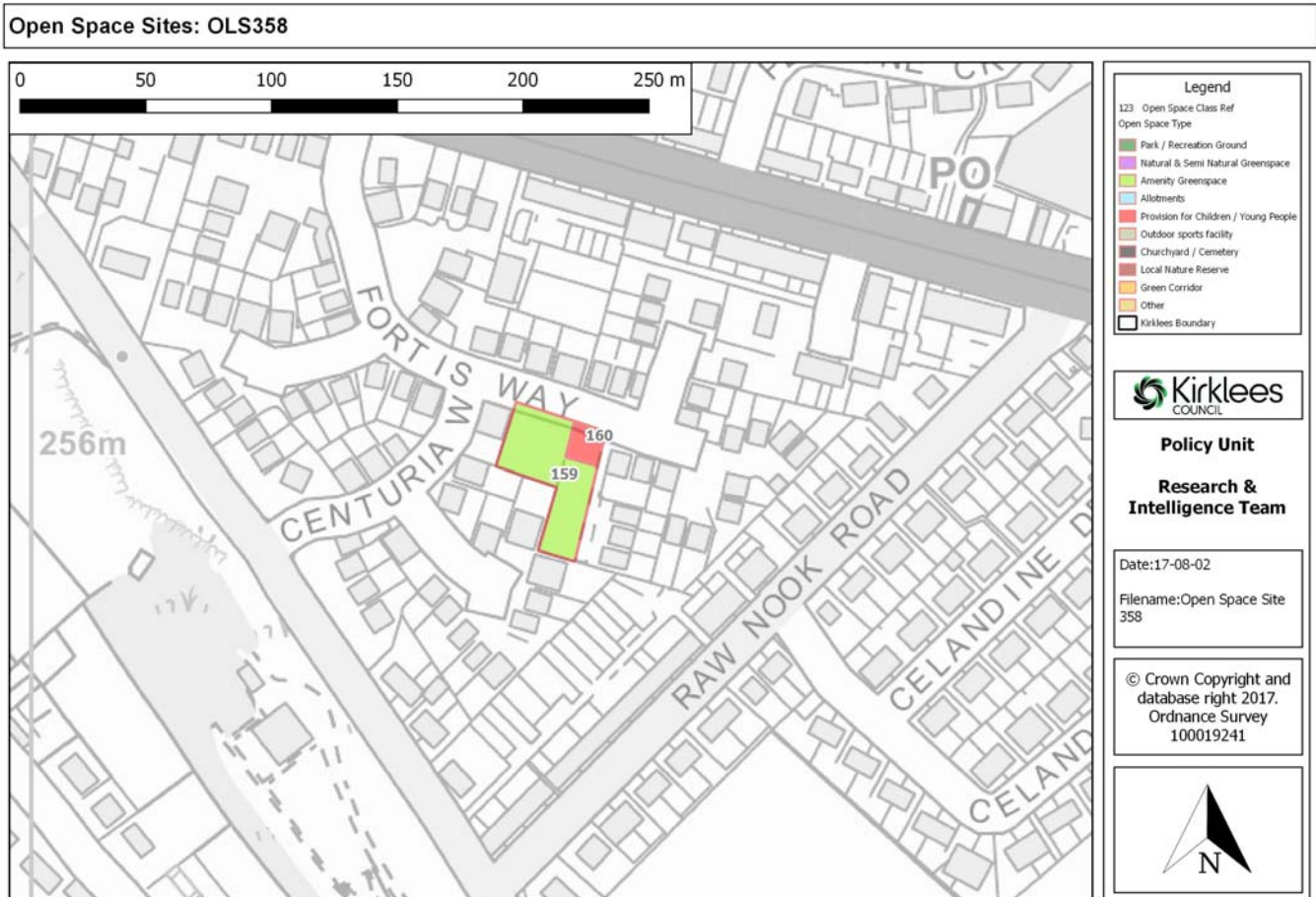
**OLS 350 - Scapegoat Hill Recreation Ground, High Street, Scapegoat Hill, Huddersfield**

Gross site area (ha): 0.06



**OLS 358 - Fortis Way Open Space, Fortis Way, Salendine Nook, Huddersfield**

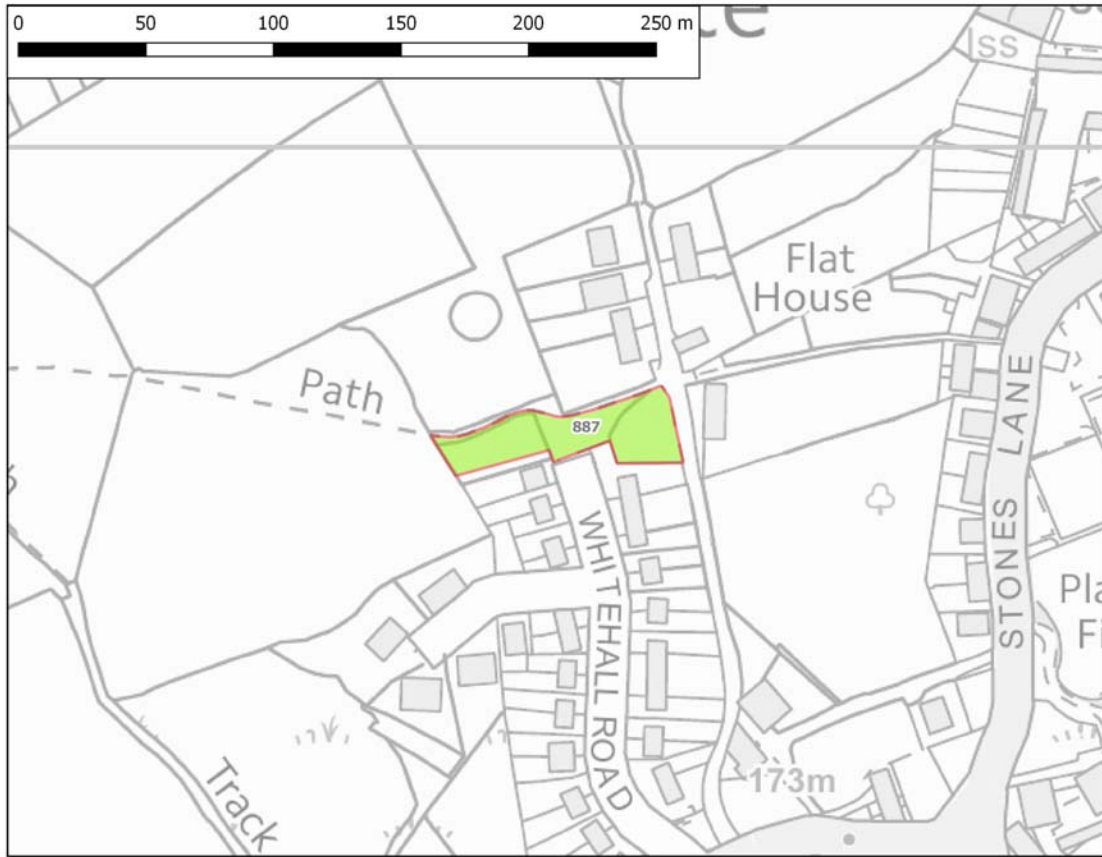
Gross site area (ha): 0.14





**OLS 1107 - Land north of, 32 & 41, Whitehall Road, Linthwaite, Huddersfield**  
**Gross site area (ha): 0.17**

Open Space Sites: OLS1107



- Legend**
- 123 Open Space Class Ref
  - Open Space Type
  - Park / Recreation Ground
  - Natural & Semi Natural Greenspace
  - Amenity Greenspace
  - Allotments
  - Provision for Children / Young People
  - Outdoor sports facility
  - Churchyard / Cemetery
  - Local Nature Reserve
  - Green Corridor
  - Other
  - Kirklees Boundary

**Kirklees COUNCIL**

**Policy Unit**

**Research & Intelligence Team**

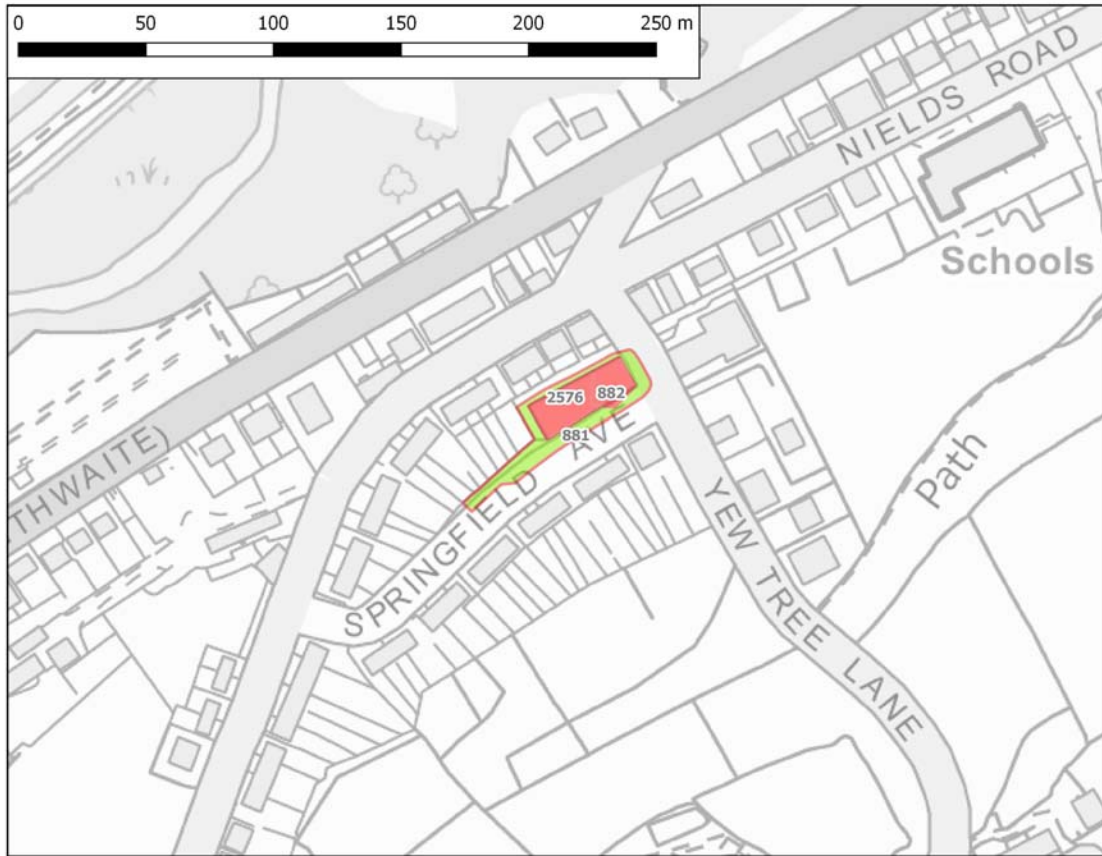
Date:17-08-02

Filename:Open Space Site 1107

© Crown Copyright and database right 2017. Ordnance Survey 100019241

**OLS 1112 - Springfield Recreation Ground, Springfield Avenue, Slaithwaite, Huddersfield**  
**Gross site area (ha): 0.13**

Open Space Sites: OLS1112



- Legend**
- 123 Open Space Class Ref
  - Open Space Type
  - Park / Recreation Ground
  - Natural & Semi Natural Greenspace
  - Amenity Greenspace
  - Allotments
  - Provision for Children / Young People
  - Outdoor sports facility
  - Churchyard / Cemetery
  - Local Nature Reserve
  - Green Corridor
  - Other
  - Kirklees Boundary

**Kirklees COUNCIL**

**Policy Unit**

**Research & Intelligence Team**

Date:17-08-02

Filename:Open Space Site 1112

© Crown Copyright and database right 2017. Ordnance Survey 100019241

**OLS 1135 - Land north west of, 35, Slant Gate, Linthwaite, Huddersfield**  
**Gross site area (ha): 0.17**

Open Space Sites: OLS1135



- Legend**
- 123 Open Space Class Ref
  - Open Space Type
  - Park / Recreation Ground
  - Natural & Semi Natural Greenspace
  - Amenity Greenspace
  - Allotments
  - Provision for Children / Young People
  - Outdoor sports facility
  - Churchyard / Cemetery
  - Local Nature Reserve
  - Green Corridor
  - Other
  - Kirklees Boundary



**Policy Unit**  
**Research & Intelligence Team**

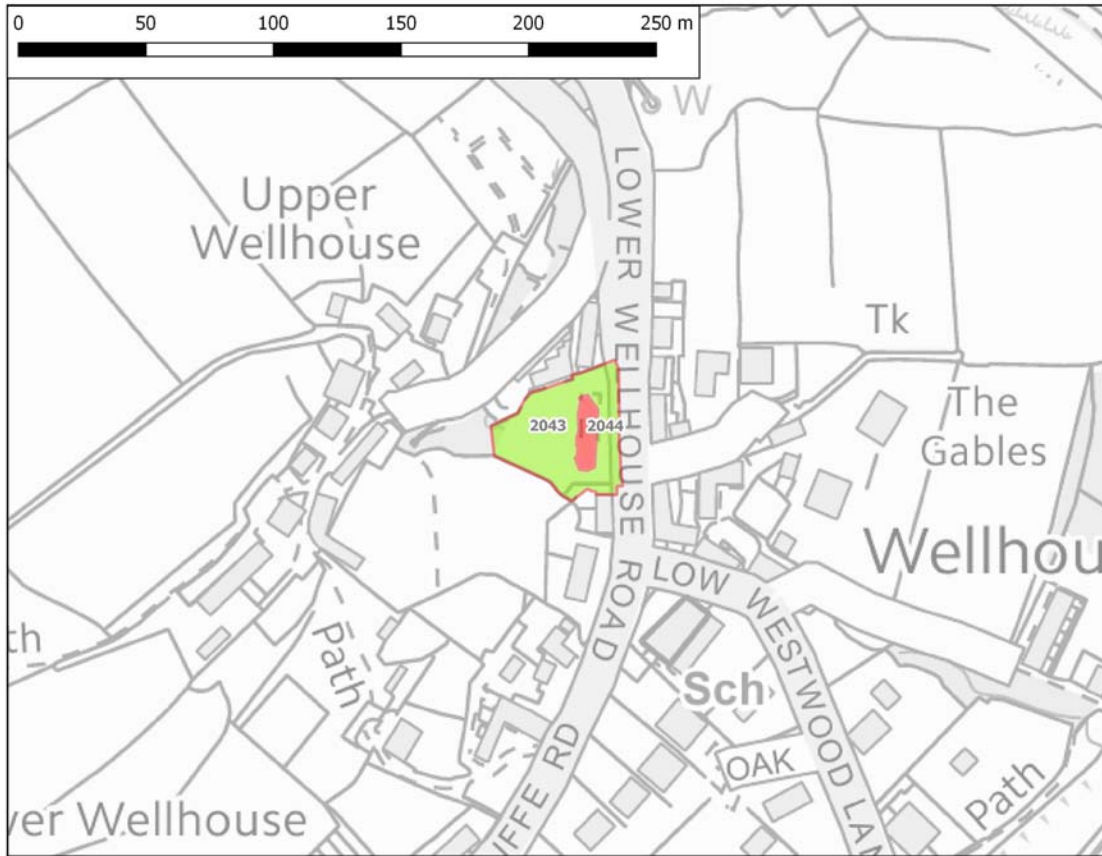
Date:17-08-02  
 Filename:Open Space Site 1135

© Crown Copyright and database right 2017. Ordnance Survey 100019241



**OLS 1217 - Wellhouse Recreation Ground, Wellhouse Green, Wellhouse, Huddersfield**  
**Gross site area (ha): 0.18**

Open Space Sites: OLS1217



- Legend**
- 123 Open Space Class Ref
  - Open Space Type
  - Park / Recreation Ground
  - Natural & Semi Natural Greenspace
  - Amenity Greenspace
  - Allotments
  - Provision for Children / Young People
  - Outdoor sports facility
  - Churchyard / Cemetery
  - Local Nature Reserve
  - Green Corridor
  - Other
  - Kirklees Boundary



**Policy Unit**  
**Research & Intelligence Team**

Date:17-08-02  
 Filename:Open Space Site 1217

© Crown Copyright and database right 2017. Ordnance Survey 100019241





**OLS 1290 - The Ridgeways Play Area, The Ridgeways, Linthwaite, Huddersfield**  
**Gross site area (ha): 0.03**

Open Space Sites: OLS1290



- Legend**
- 123 Open Space Class Ref
  - Open Space Type
  - Park / Recreation Ground
  - Natural & Semi Natural Greenspace
  - Amenity Greenspace
  - Allotments
  - Provision for Children / Young People
  - Outdoor sports facility
  - Churchyard / Cemetery
  - Local Nature Reserve
  - Green Corridor
  - Other
  - Kirklees Boundary

**Kirklees COUNCIL**

**Policy Unit**

**Research & Intelligence Team**

Date:17-08-02

Filename:Open Space Site 1290

© Crown Copyright and database right 2017. Ordnance Survey 100019241

**OLS 1299 - New Street Play Area, New Street, Golcar, Huddersfield**  
**Gross site area (ha): 0.11**

Open Space Sites: OLS1299



- Legend**
- 123 Open Space Class Ref
  - Open Space Type
  - Park / Recreation Ground
  - Natural & Semi Natural Greenspace
  - Amenity Greenspace
  - Allotments
  - Provision for Children / Young People
  - Outdoor sports facility
  - Churchyard / Cemetery
  - Local Nature Reserve
  - Green Corridor
  - Other
  - Kirklees Boundary

**Kirklees COUNCIL**

**Policy Unit**

**Research & Intelligence Team**

Date:17-08-02

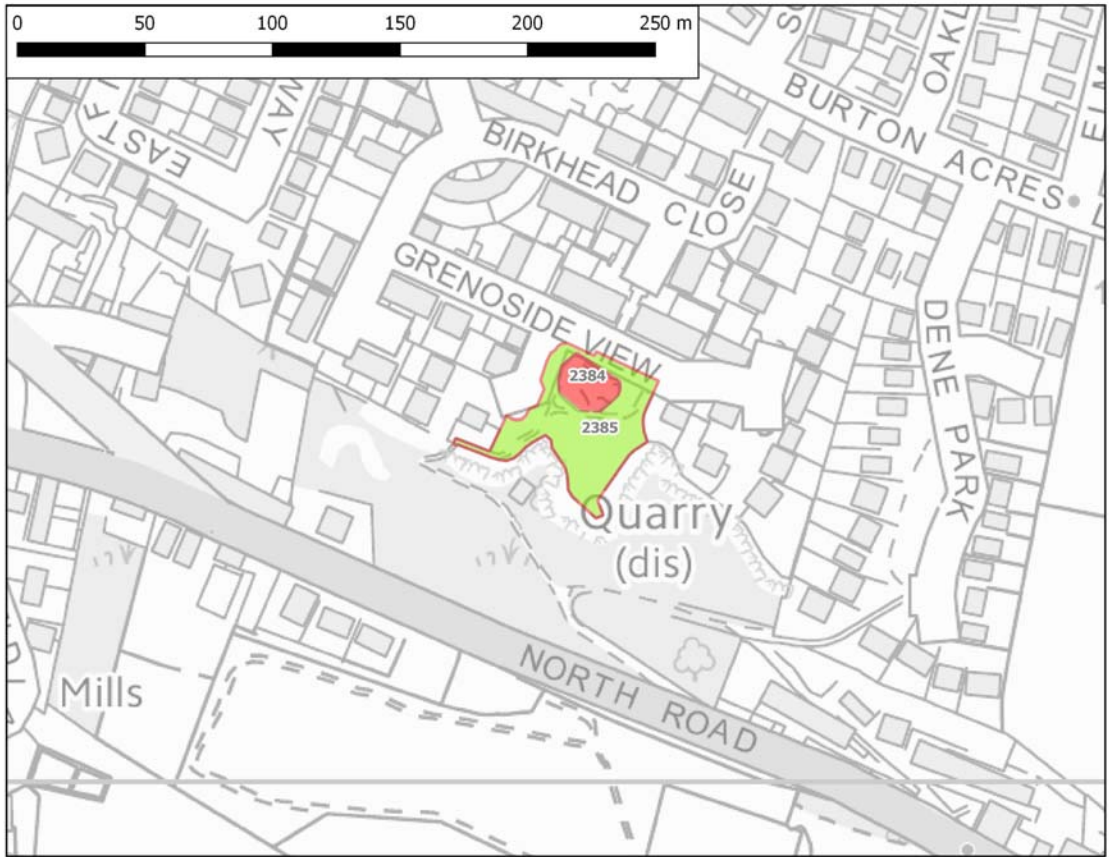
Filename:Open Space Site 1299

© Crown Copyright and database right 2017. Ordnance Survey 100019241

**OLS 1343 - Grenoside View Play Area, Grenoside View, Highburton, Huddersfield**

Gross site area (ha): 0.22

Open Space Sites: OLS1343



**Legend**

- 123 Open Space Class Ref
- Open Space Type
- Park / Recreation Ground
- Natural & Semi Natural Greenspace
- Amenity Greenspace
- Allotments
- Provision for Children / Young People
- Outdoor sports facility
- Churchyard / Cemetery
- Local Nature Reserve
- Green Corridor
- Other
- Kirklees Boundary

**Kirklees COUNCIL**

**Policy Unit**

**Research & Intelligence Team**

Date:17-08-02

Filename:Open Space Site 1343

© Crown Copyright and database right 2017. Ordnance Survey 100019241

**OLS 1364 - Victoria Mills Open Space, Victoria Mills, Holmbridge, Holmfirth**

Gross site area (ha): 0.05

Open Space Sites: OLS1364



**Legend**

- 123 Open Space Class Ref
- Open Space Type
- Park / Recreation Ground
- Natural & Semi Natural Greenspace
- Amenity Greenspace
- Allotments
- Provision for Children / Young People
- Outdoor sports facility
- Churchyard / Cemetery
- Local Nature Reserve
- Green Corridor
- Other
- Kirklees Boundary

**Kirklees COUNCIL**

**Policy Unit**

**Research & Intelligence Team**

Date:17-08-02

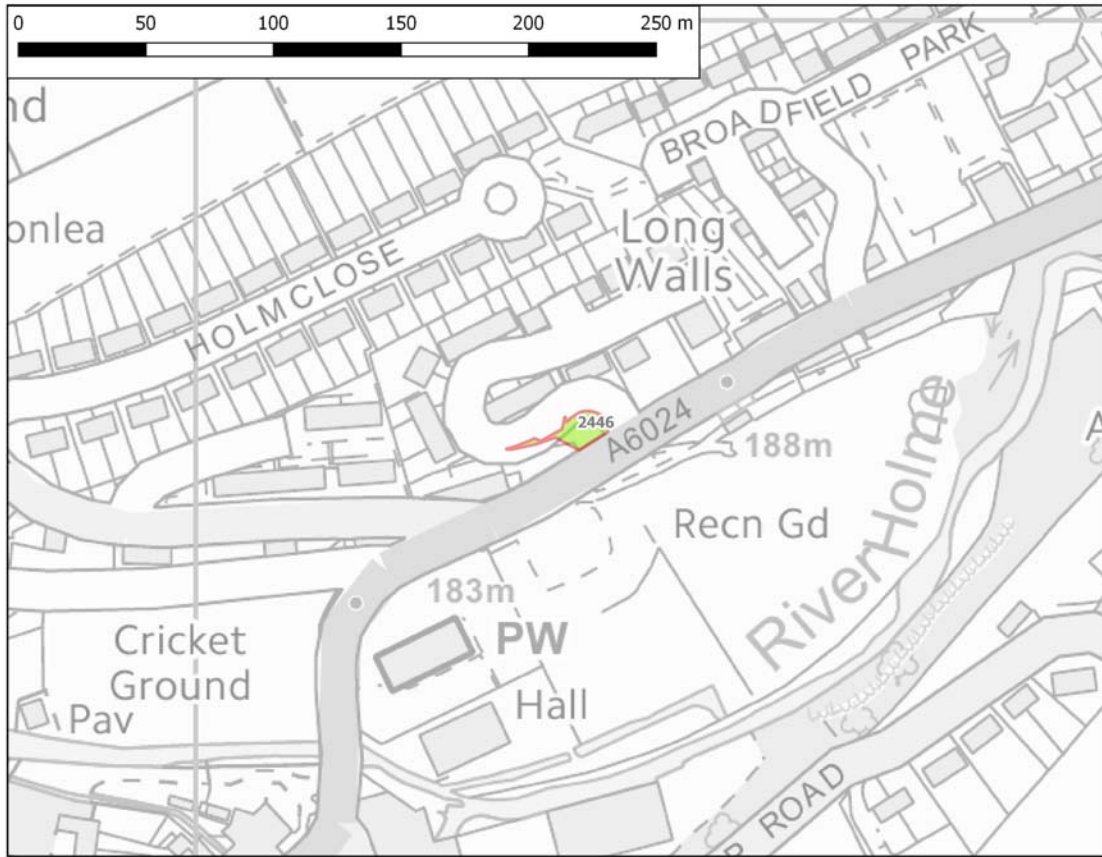
Filename:Open Space Site 1364

© Crown Copyright and database right 2017. Ordnance Survey 100019241



**OLS 1365 - Open Space Adjacent, Bridge Tavern, Woodhead Road, Holmbridge, Holmfirth**  
**Gross site area (ha): 0.02**

Open Space Sites: OLS1365



**Legend**

- 123 Open Space Class Ref
- Open Space Type
- Park / Recreation Ground
- Natural & Semi Natural Greenspace
- Amenity Greenspace
- Allotments
- Provision for Children / Young People
- Outdoor sports facility
- Churchyard / Cemetery
- Local Nature Reserve
- Green Corridor
- Other
- Kirklees Boundary

**Kirklees COUNCIL**

**Policy Unit**

**Research & Intelligence Team**

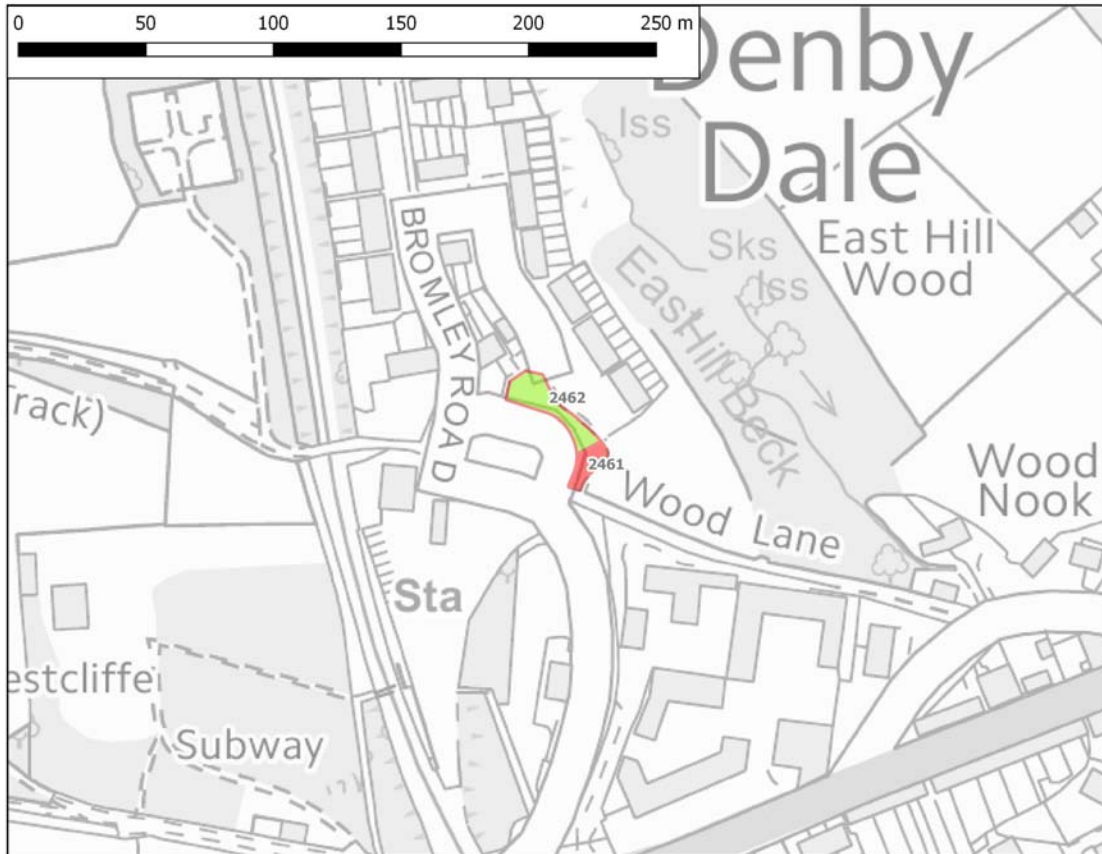
Date:17-08-02

Filename:Open Space Site 1365

© Crown Copyright and database right 2017. Ordnance Survey 100019241

**OLS 1374 - Bromley Bank Play Area, Bromley Bank, Denby Dale, Huddersfield**  
**Gross site area (ha): 0.05**

Open Space Sites: OLS1374



**Legend**

- 123 Open Space Class Ref
- Open Space Type
- Park / Recreation Ground
- Natural & Semi Natural Greenspace
- Amenity Greenspace
- Allotments
- Provision for Children / Young People
- Outdoor sports facility
- Churchyard / Cemetery
- Local Nature Reserve
- Green Corridor
- Other
- Kirklees Boundary

**Kirklees COUNCIL**

**Policy Unit**

**Research & Intelligence Team**

Date:17-08-02

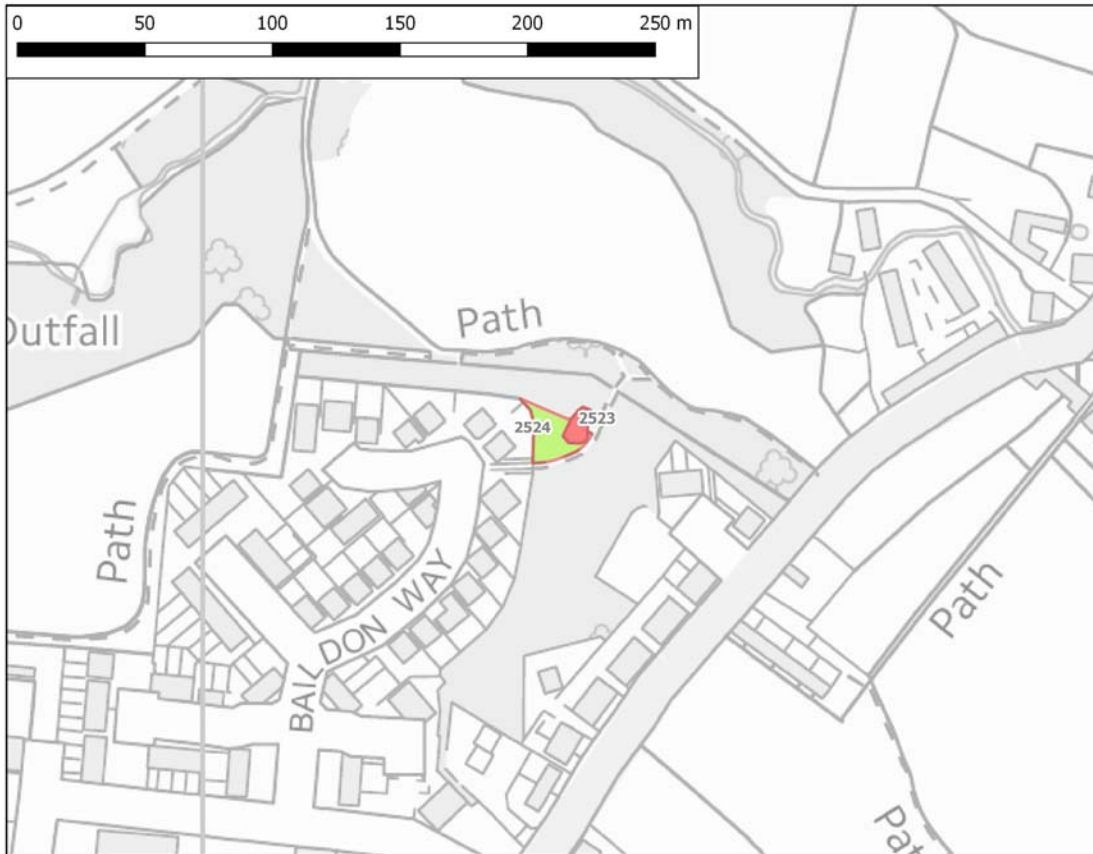
Filename:Open Space Site 1374

© Crown Copyright and database right 2017. Ordnance Survey 100019241

**OLS 1404 - Baildon Way Play Area, Baildon Way, Skelmanthorpe, Huddersfield**

Gross site area (ha): 0.04

Open Space Sites: OLS1404



- Legend**
- 123 Open Space Class Ref
  - Open Space Type
  - Park / Recreation Ground
  - Natural & Semi Natural Greenspace
  - Amenity Greenspace
  - Allotments
  - Provision for Children / Young People
  - Outdoor sports facility
  - Churchyard / Cemetery
  - Local Nature Reserve
  - Green Corridor
  - Other
  - Kirklees Boundary



**Policy Unit**  
**Research & Intelligence Team**

Date:17-08-02  
Filename:Open Space Site 1404

© Crown Copyright and database right 2017. Ordnance Survey 100019241



**OLS 1414 - Waingate Park Open Space, Waingate Park, Linthwaite, Huddersfield**

Gross site area (ha): 0.02

Open Space Sites: OLS1414



- Legend**
- 123 Open Space Class Ref
  - Open Space Type
  - Park / Recreation Ground
  - Natural & Semi Natural Greenspace
  - Amenity Greenspace
  - Allotments
  - Provision for Children / Young People
  - Outdoor sports facility
  - Churchyard / Cemetery
  - Local Nature Reserve
  - Green Corridor
  - Other
  - Kirklees Boundary



**Policy Unit**  
**Research & Intelligence Team**

Date:17-08-02  
Filename:Open Space Site 1414

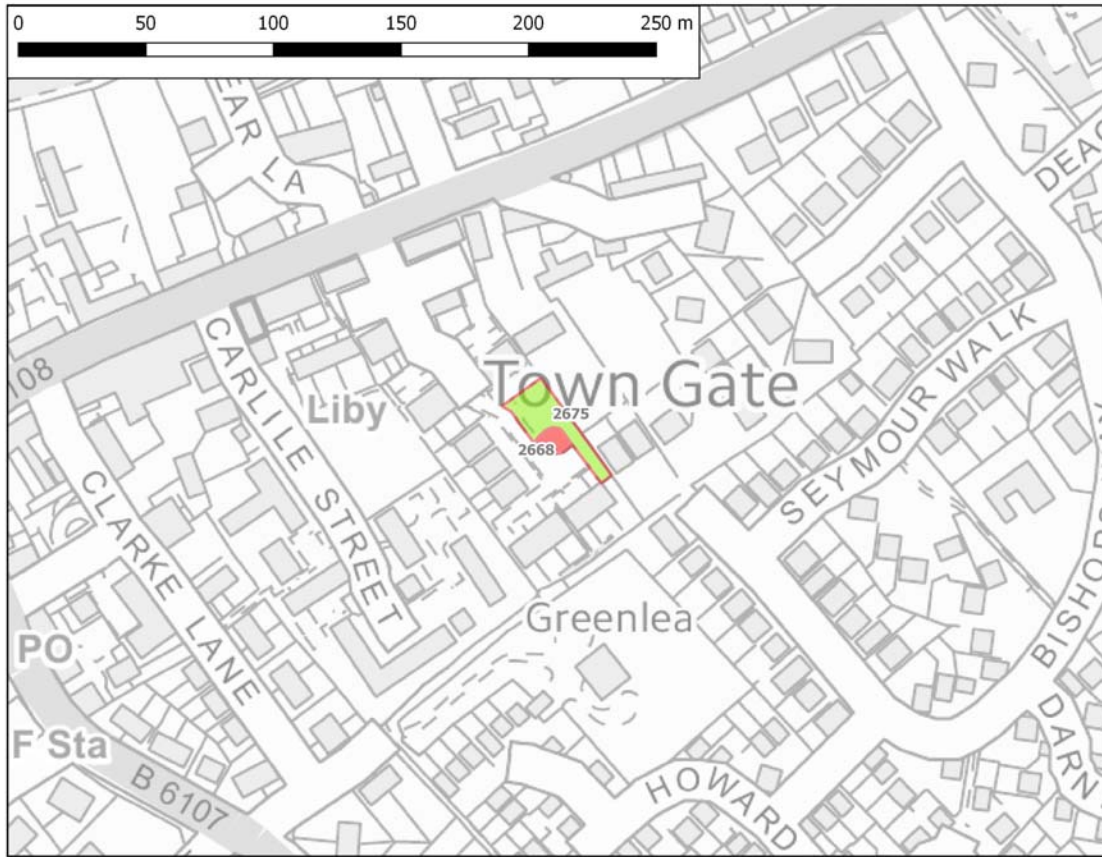
© Crown Copyright and database right 2017. Ordnance Survey 100019241





**OLS 1441 - Towngate Fold Play Area, Towngate Fold, Meltham, Holmfirth**  
**Gross site area (ha): 0.06**

Open Space Sites: OLS1441



**Legend**

- 123 Open Space Class Ref
- Open Space Type
- Park / Recreation Ground
- Natural & Semi Natural Greenspace
- Amenity Greenspace
- Allotments
- Provision for Children / Young People
- Outdoor sports facility
- Churchyard / Cemetery
- Local Nature Reserve
- Green Corridor
- Other
- Kirklees Boundary

**Kirklees COUNCIL**

**Policy Unit**

**Research & Intelligence Team**

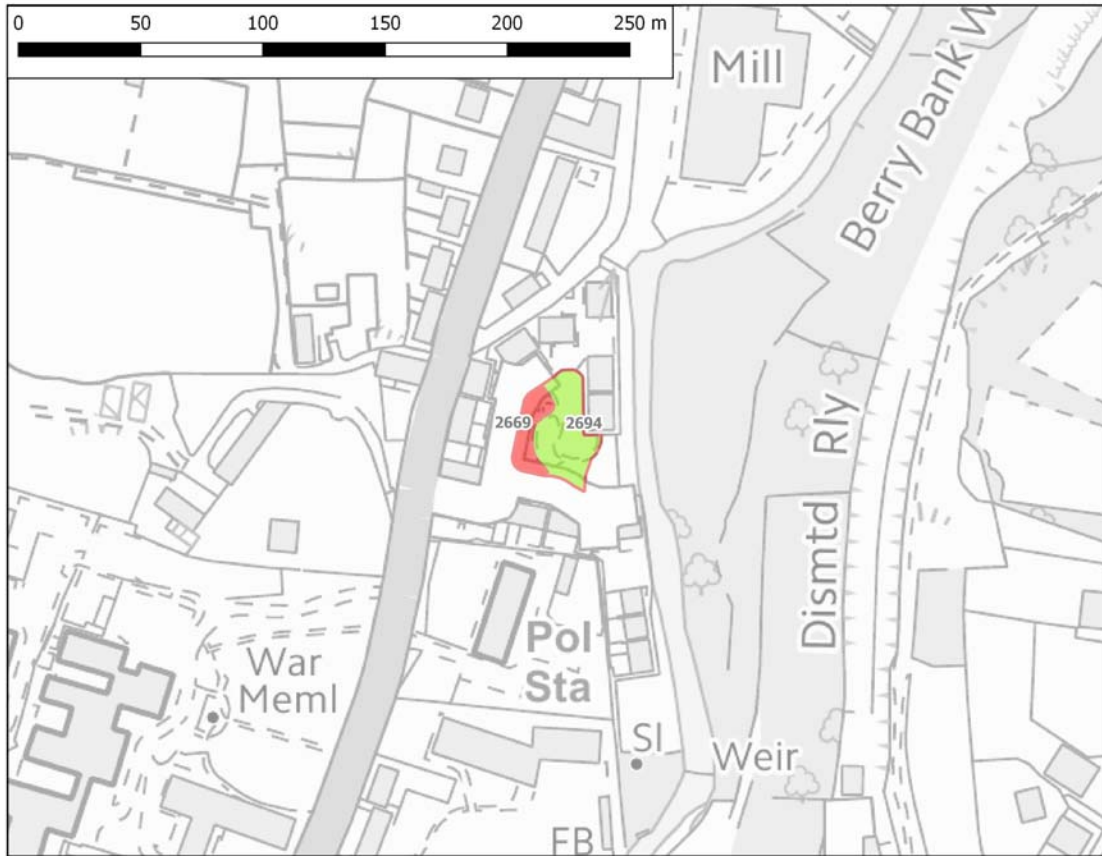
Date:17-08-02

Filename:Open Space Site 1441

© Crown Copyright and database right 2017. Ordnance Survey 100019241

**OLS 1442 - Woodland View Play Area, Woodland View, Thongsbridge, Holmfirth**  
**Gross site area (ha): 0.11**

Open Space Sites: OLS1442



**Legend**

- 123 Open Space Class Ref
- Open Space Type
- Park / Recreation Ground
- Natural & Semi Natural Greenspace
- Amenity Greenspace
- Allotments
- Provision for Children / Young People
- Outdoor sports facility
- Churchyard / Cemetery
- Local Nature Reserve
- Green Corridor
- Other
- Kirklees Boundary

**Kirklees COUNCIL**

**Policy Unit**

**Research & Intelligence Team**

Date:17-08-02

Filename:Open Space Site 1442

© Crown Copyright and database right 2017. Ordnance Survey 100019241