

# **Kirklees Local Plan Open Space Study 2015 (Revised 2016)**

## **Appendix 2.3**

Location plans for sites not subject to Open Space assessments

### **Huddersfield**

**December 2017**

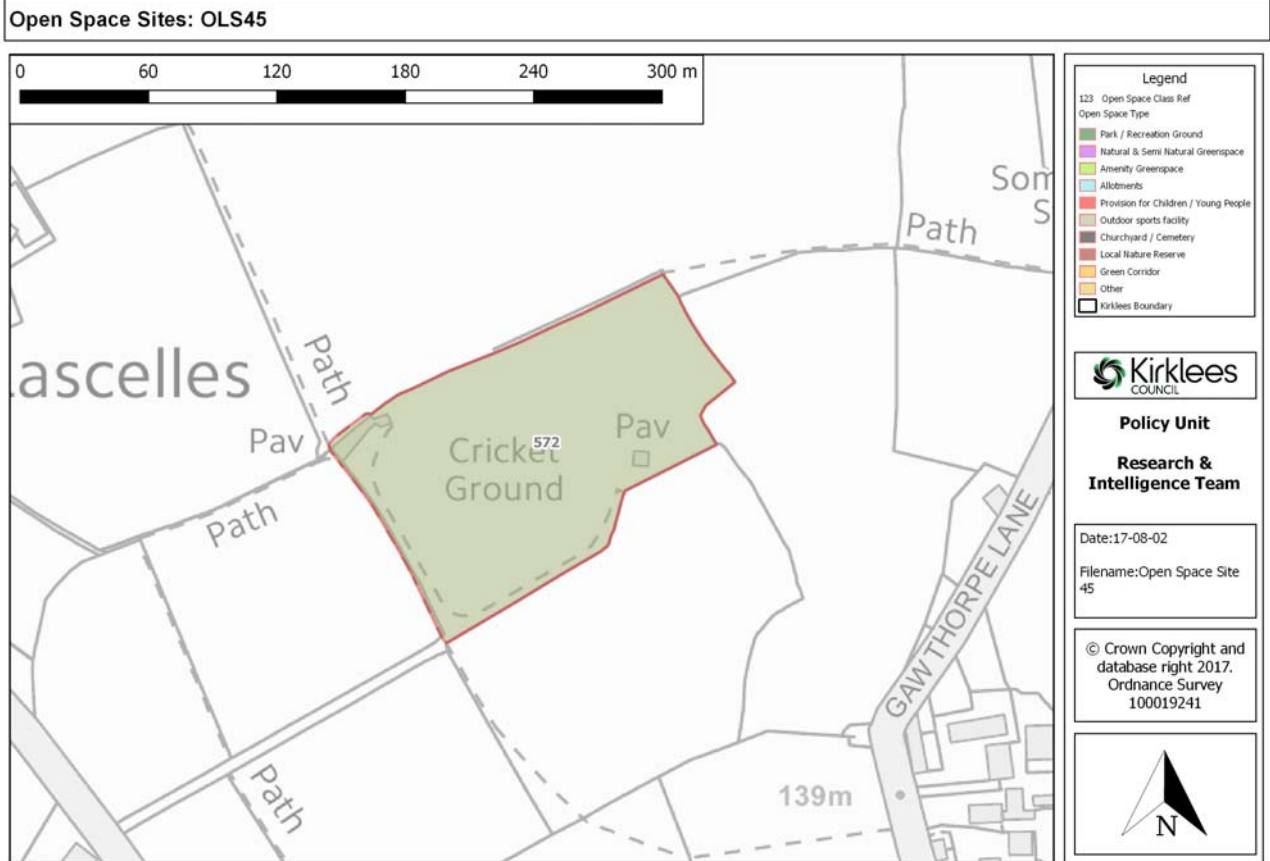
Planning Policy Group  
Investment and Regeneration Service  
Kirklees Council  
PO Box B93  
Civic Centre III  
Huddersfield  
HD1 2JR

**OLS 45 - Lascelles Hall Cricket Club, Highfield Lane, Lepton, Huddersfield**

Gross site area (ha):

**1.66**

Classes: Outdoor sport facilities (572)



**OLS 77 - Football Ground, Bar Croft, Kirkheaton, Huddersfield**

Gross site area (ha):

**1.22**

Classes: Outdoor sport facilities (1072)

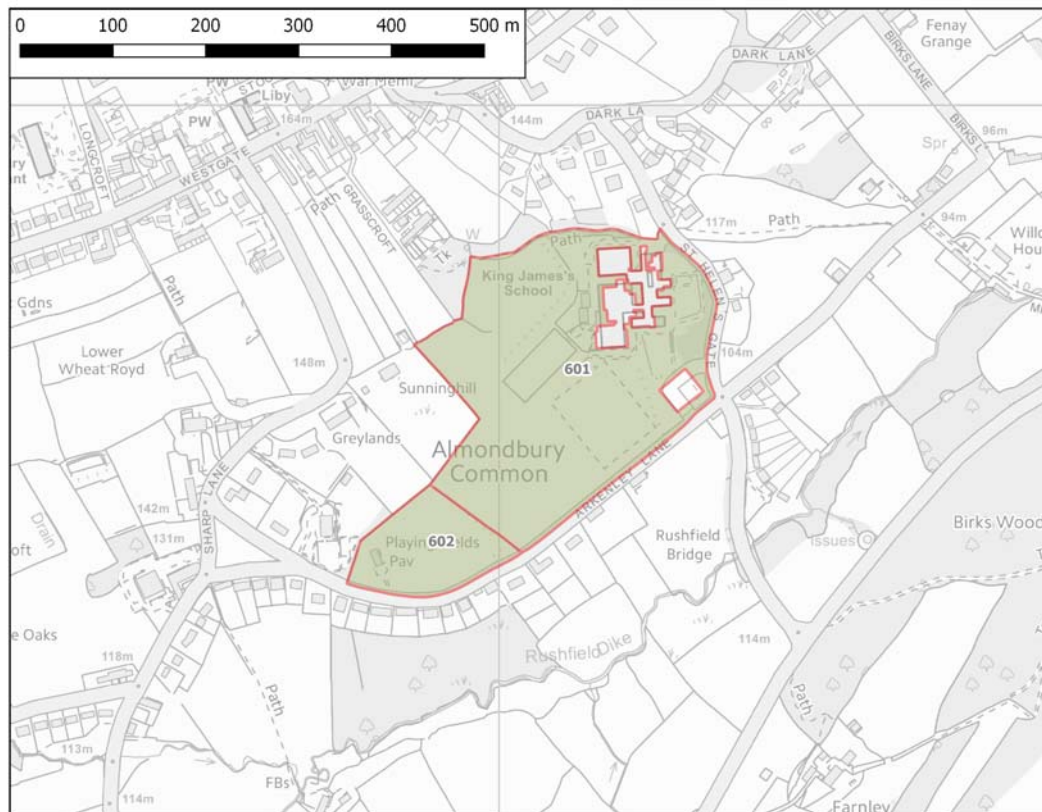


**OLS 127 - King James School, St Helen's Gate, Almondbury, Huddersfield**

**Gross site area (ha): 8.8**

Classes: Outdoor sport facilities (601, 602)

**Open Space Sites: OLS127**



**Legend**

123 Open Space Class Ref  
Open Space Type

- Park / Recreation Ground
- Natural & Semi Natural Greenspace
- Amenity Greenspace
- Allotments
- Provision for Children / Young People
- Outdoor sports facility
- Churchyard / Cemetery
- Local Nature Reserve
- Green Corridor
- Other
- Kirklees Boundary



**Policy Unit**  
**Research & Intelligence Team**

Date:17-08-02  
Filename:Open Space Site 127

© Crown Copyright and database right 2017.  
Ordnance Survey 100019241

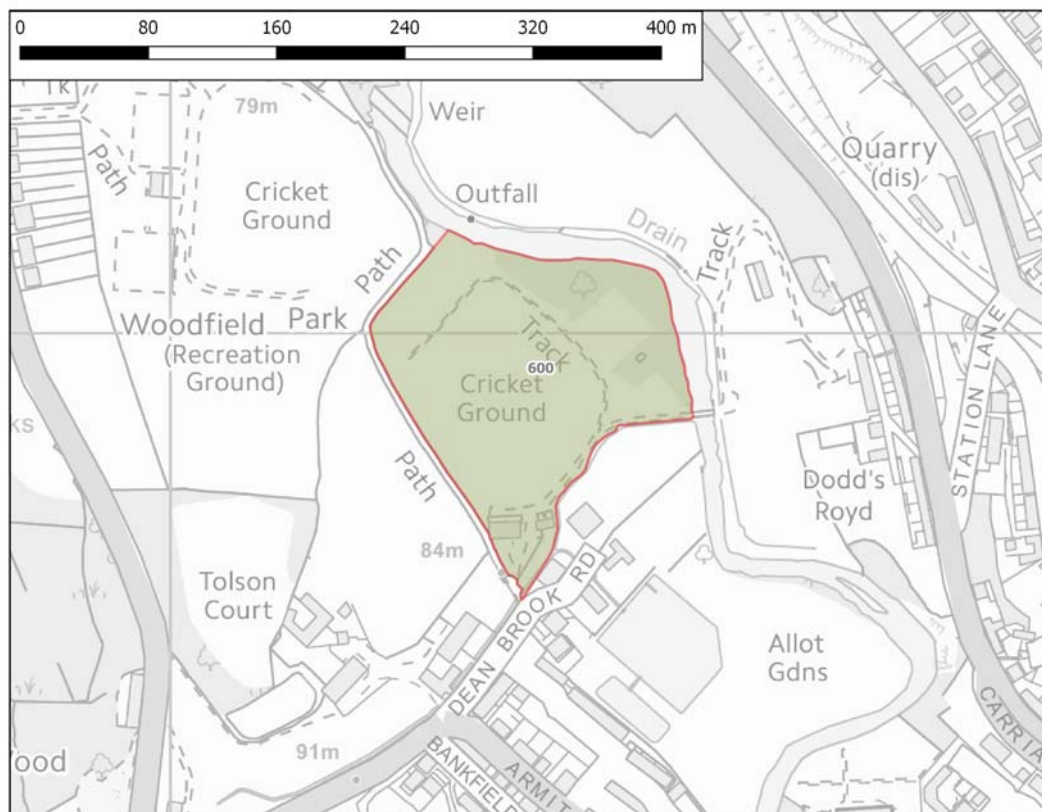


**OLS 129 - Armitage Bridge Cricket Club, Dean Brook Road, Armitage Bridge, Huddersfield**

**Gross site area (ha): 2.5**

Classes: Outdoor sport facilities (600)

**Open Space Sites: OLS129**



**Legend**

123 Open Space Class Ref  
Open Space Type

- Park / Recreation Ground
- Natural & Semi Natural Greenspace
- Amenity Greenspace
- Allotments
- Provision for Children / Young People
- Outdoor sports facility
- Churchyard / Cemetery
- Local Nature Reserve
- Green Corridor
- Other
- Kirklees Boundary



**Policy Unit**  
**Research & Intelligence Team**

Date:17-08-02  
Filename:Open Space Site 129

© Crown Copyright and database right 2017.  
Ordnance Survey 100019241



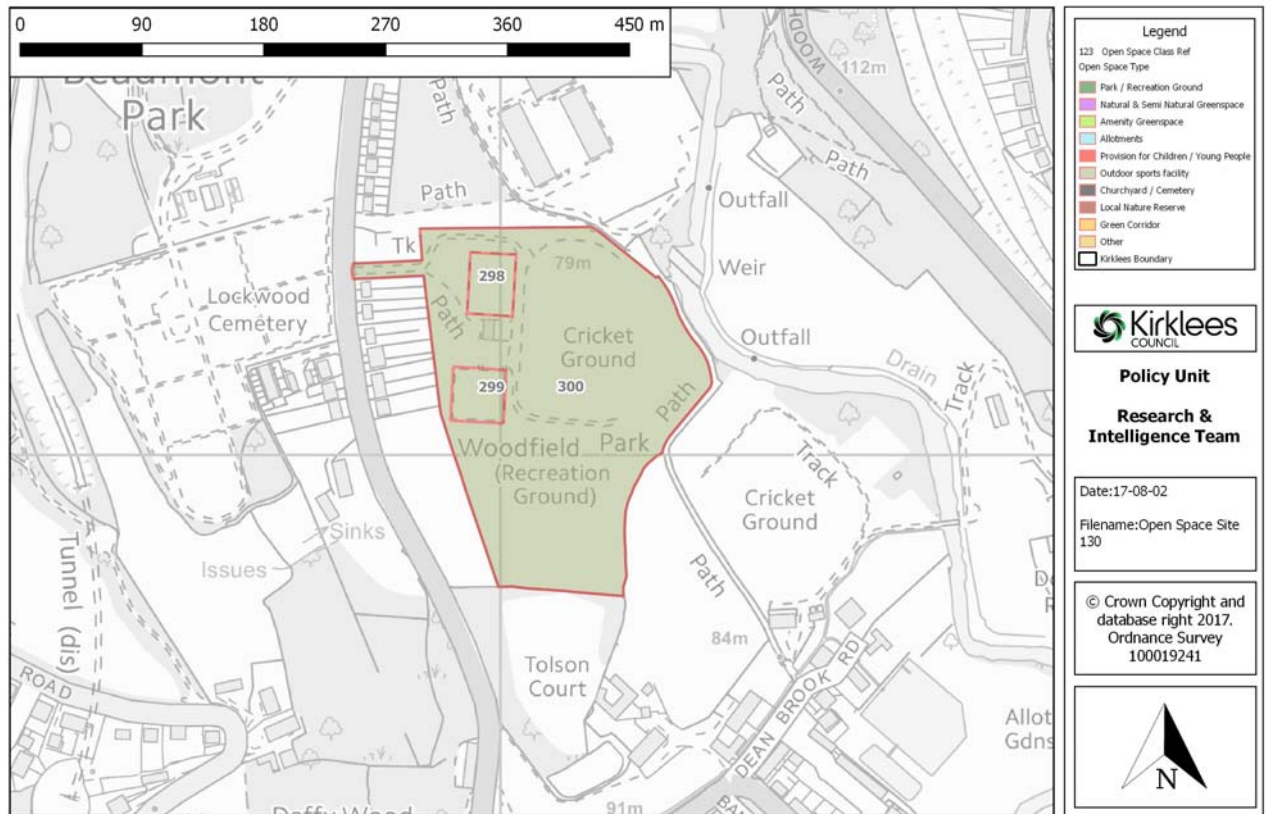
**OLS 130 - Woodfield Park Sports & Social Club, Meltham Road, Lockwood, Huddersfield**

Gross site area (ha):

**4.18**

Classes: Outdoor sport facilities (298, 299, 300)

**Open Space Sites: OLS130**



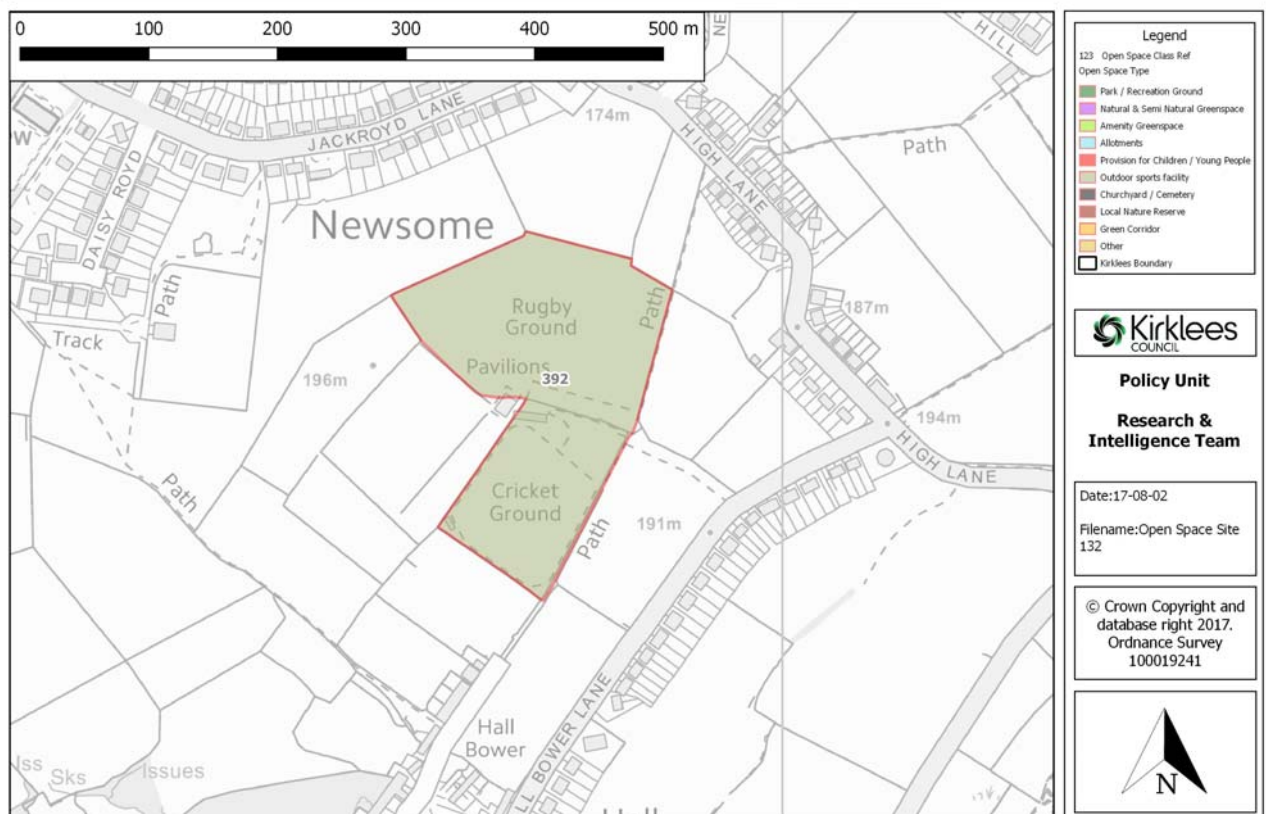
**OLS 132 - Hall Bower Cricket Club, Hall Bower Lane, Hall Bower, Huddersfield**

Gross site area (ha):

**3.36**

Classes: Outdoor sport facilities (392)

**Open Space Sites: OLS132**



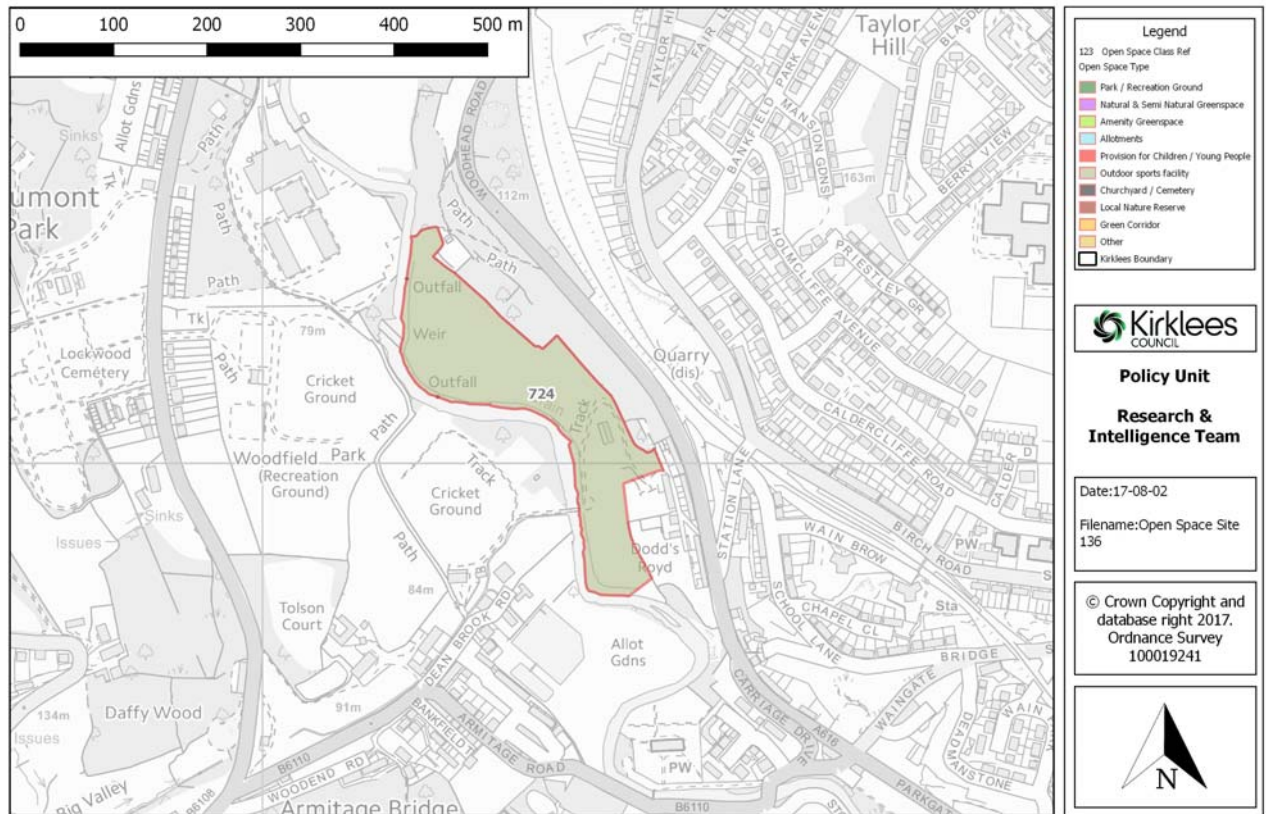
**OLS 136 - Riverside Riding Stables, Station Lane, Berry Brow, Huddersfield**

Gross site area (ha):

**3.45**

Classes: Outdoor sport facilities (724)

**Open Space Sites: OLS136**



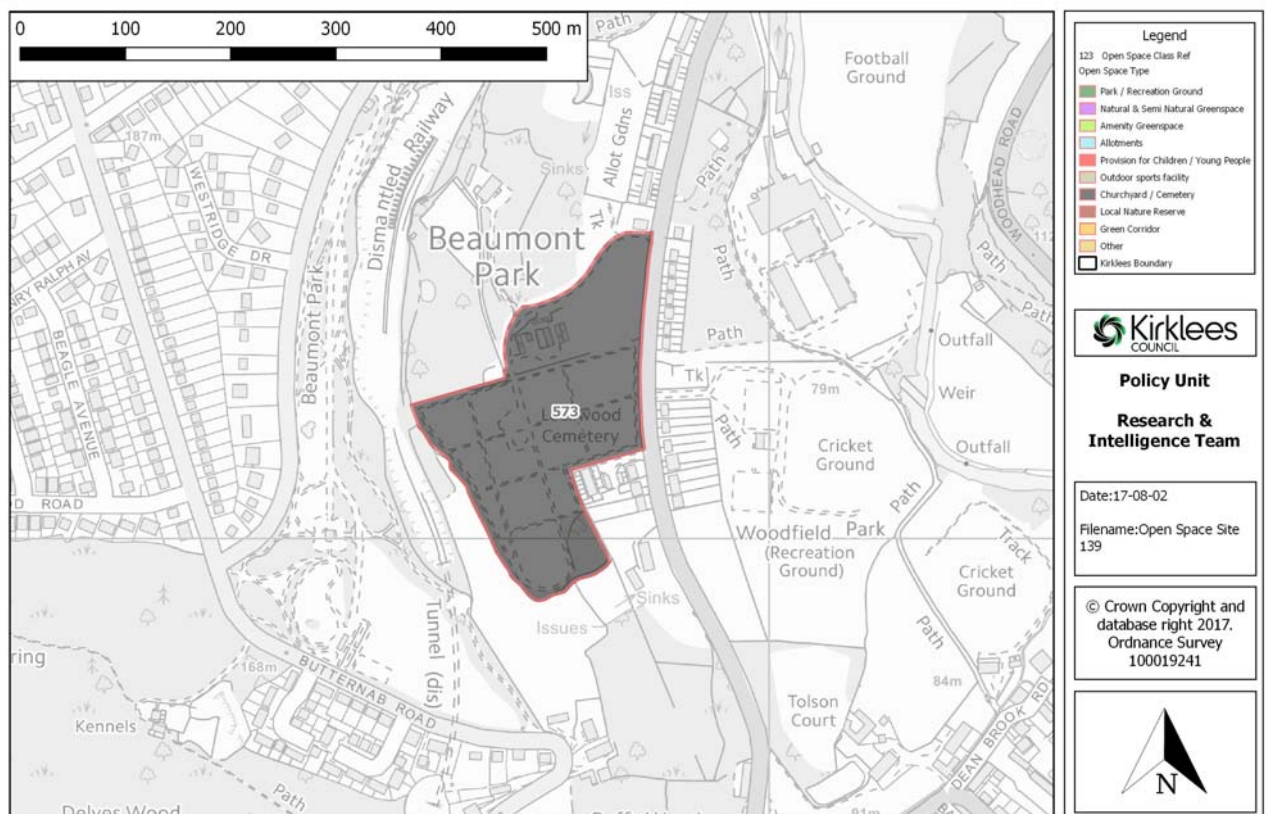
**OLS 139 - Lockwood Cemetery, Meltham Road, Lockwood, Huddersfield**

Gross site area (ha):

**4.04**

Classes: Cemeteries & churchyards (573)

**Open Space Sites: OLS139**

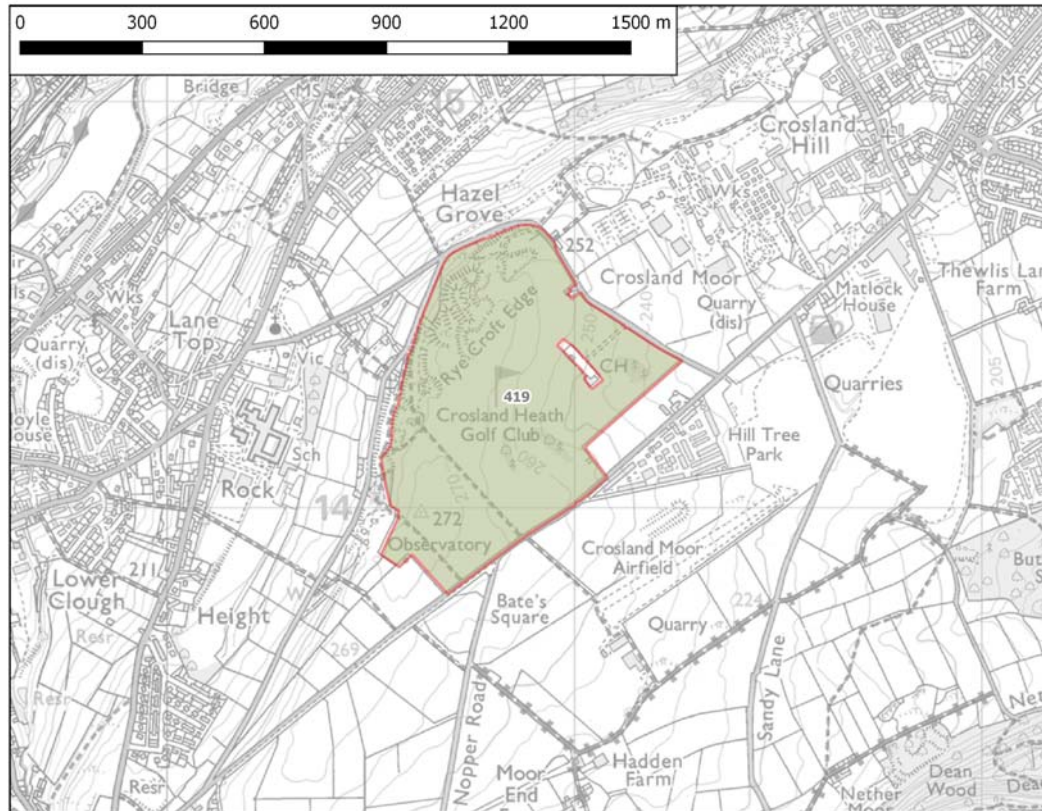


**OLS 140 - Crosland Heath Golf Course, Felks Stile Road, Crosland Hill, Huddersfield**

**Gross site area (ha): 37.74**

Classes: Outdoor sport facilities (419)

**Open Space Sites: OLS140**



**Legend**

123 Open Space Class Ref  
Open Space Type

- Park / Recreation Ground
- Natural & Semi Natural Greenspace
- Amenity Greenspace
- Allotments
- Provision for Children / Young People
- Outdoor sports facility
- Churchyard / Cemetery
- Local Nature Reserve
- Green Corridor
- Other
- Kirklees Boundary



**Policy Unit**  
**Research & Intelligence Team**

Date:17-08-02  
Filename:Open Space Site 140

© Crown Copyright and database right 2017.  
Ordnance Survey  
100019241

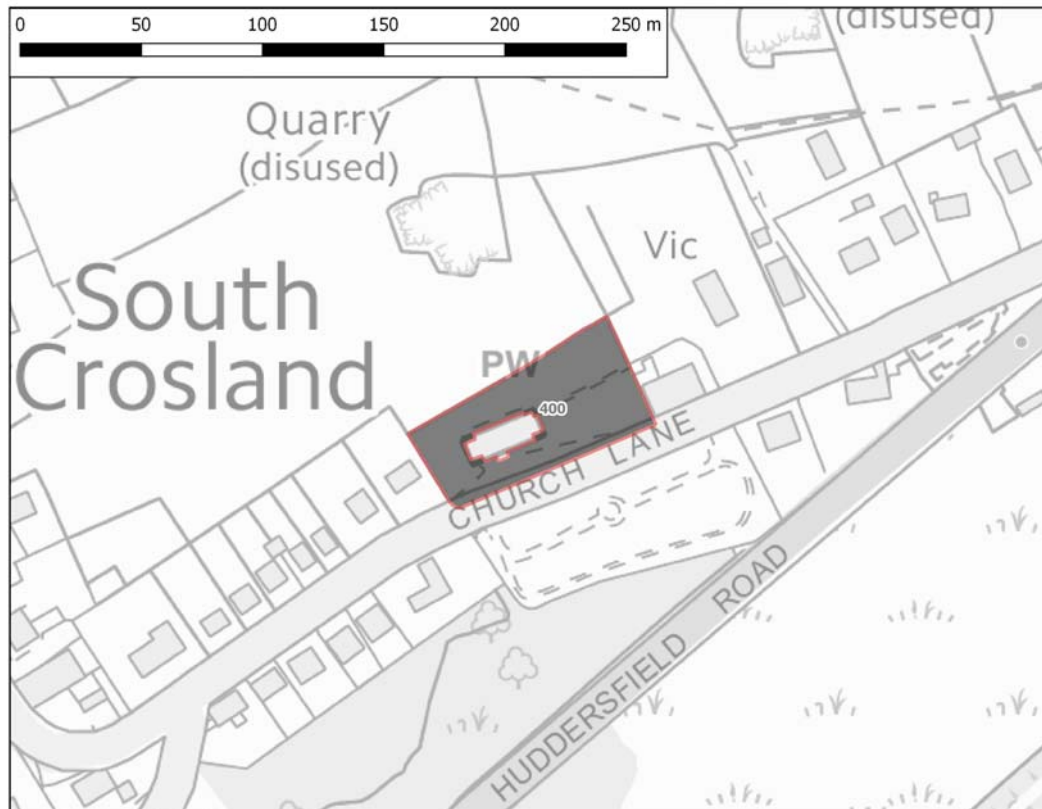


**OLS 143 - Holy Trinity C of E Church, Church Lane, South Crosland, Huddersfield**

**Gross site area (ha): 0.4**

Classes: Cemeteries & churchyards (400)

**Open Space Sites: OLS143**



**Legend**

123 Open Space Class Ref  
Open Space Type

- Park / Recreation Ground
- Natural & Semi Natural Greenspace
- Amenity Greenspace
- Allotments
- Provision for Children / Young People
- Outdoor sports facility
- Churchyard / Cemetery
- Local Nature Reserve
- Green Corridor
- Other
- Kirklees Boundary



**Policy Unit**  
**Research & Intelligence Team**

Date:17-08-02  
Filename:Open Space Site 143

© Crown Copyright and database right 2017.  
Ordnance Survey  
100019241

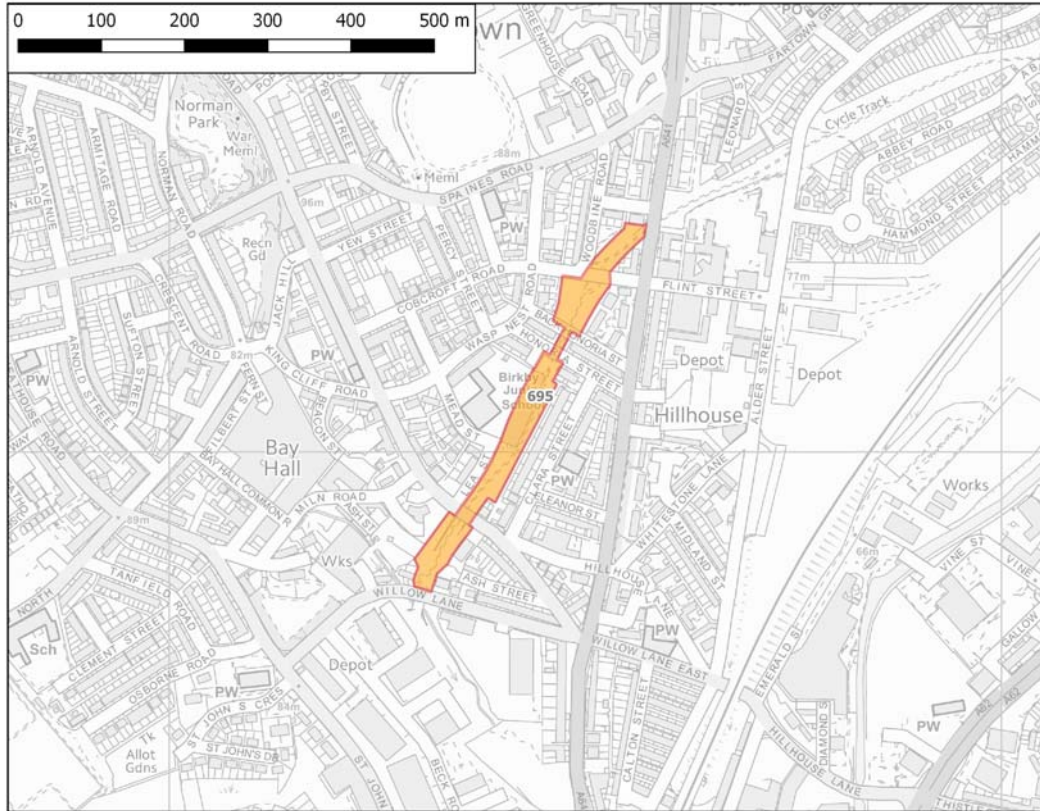


**OLS 153 - Birkby Bradley Greenway, Fartown, Huddersfield**

Gross site area (ha): 1.48

Classes: Green corridors (695)

**Open Space Sites: OLS153**



**Legend**

123 Open Space Class Ref  
Open Space Type

- Park / Recreation Ground
- Natural & Semi Natural Greenspace
- Amenity Greenspace
- Allotments
- Provision for Children / Young People
- Outdoor sports facility
- Churchyard / Cemetery
- Local Nature Reserve
- Green Corridor
- Other
- Kirklees Boundary

**Kirklees COUNCIL**

**Policy Unit**

**Research & Intelligence Team**

Date:17-08-02  
Filename:Open Space Site 153

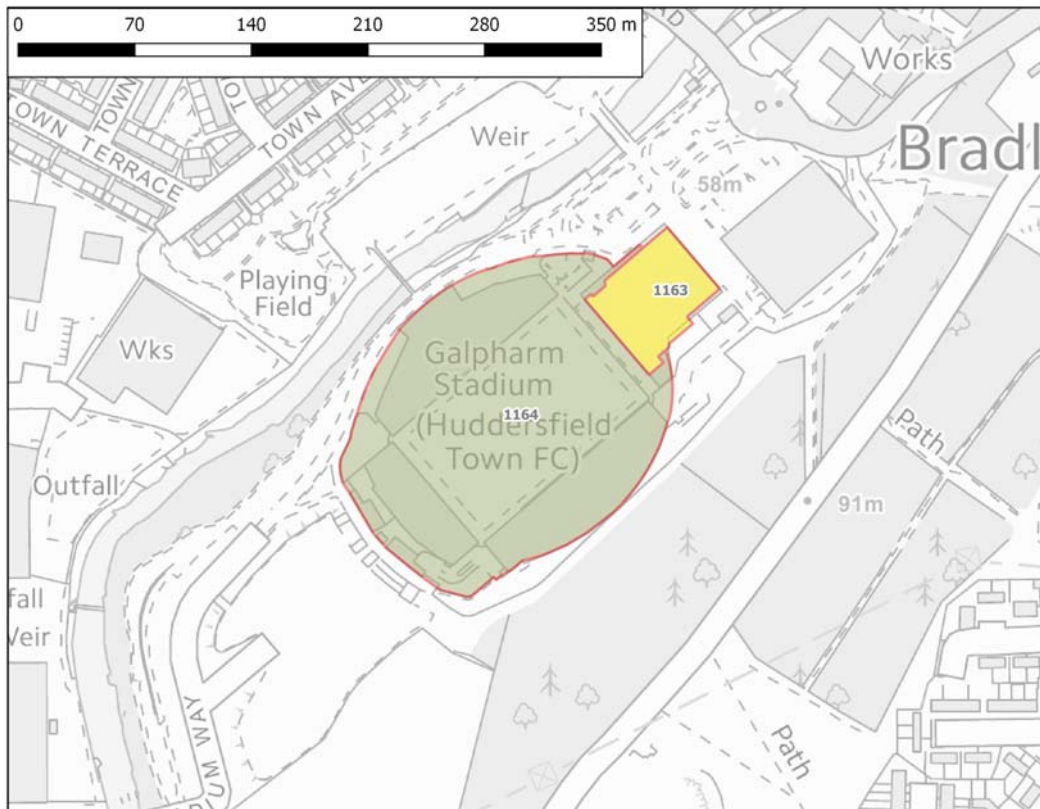
© Crown Copyright and database right 2017. Ordnance Survey 100019241

**OLS 179 - John Smiths Stadium, Stadium Way, Bradley Mills, Huddersfield**

Gross site area (ha): 3.1

Classes: Indoor facilities (1163), Outdoor sport facilities (1164)

**Open Space Sites: OLS179**



**Legend**

123 Open Space Class Ref  
Open Space Type

- Park / Recreation Ground
- Natural & Semi Natural Greenspace
- Amenity Greenspace
- Allotments
- Provision for Children / Young People
- Outdoor sports facility
- Churchyard / Cemetery
- Local Nature Reserve
- Green Corridor
- Other
- Kirklees Boundary

**Kirklees COUNCIL**

**Policy Unit**

**Research & Intelligence Team**

Date:17-08-02  
Filename:Open Space Site 179

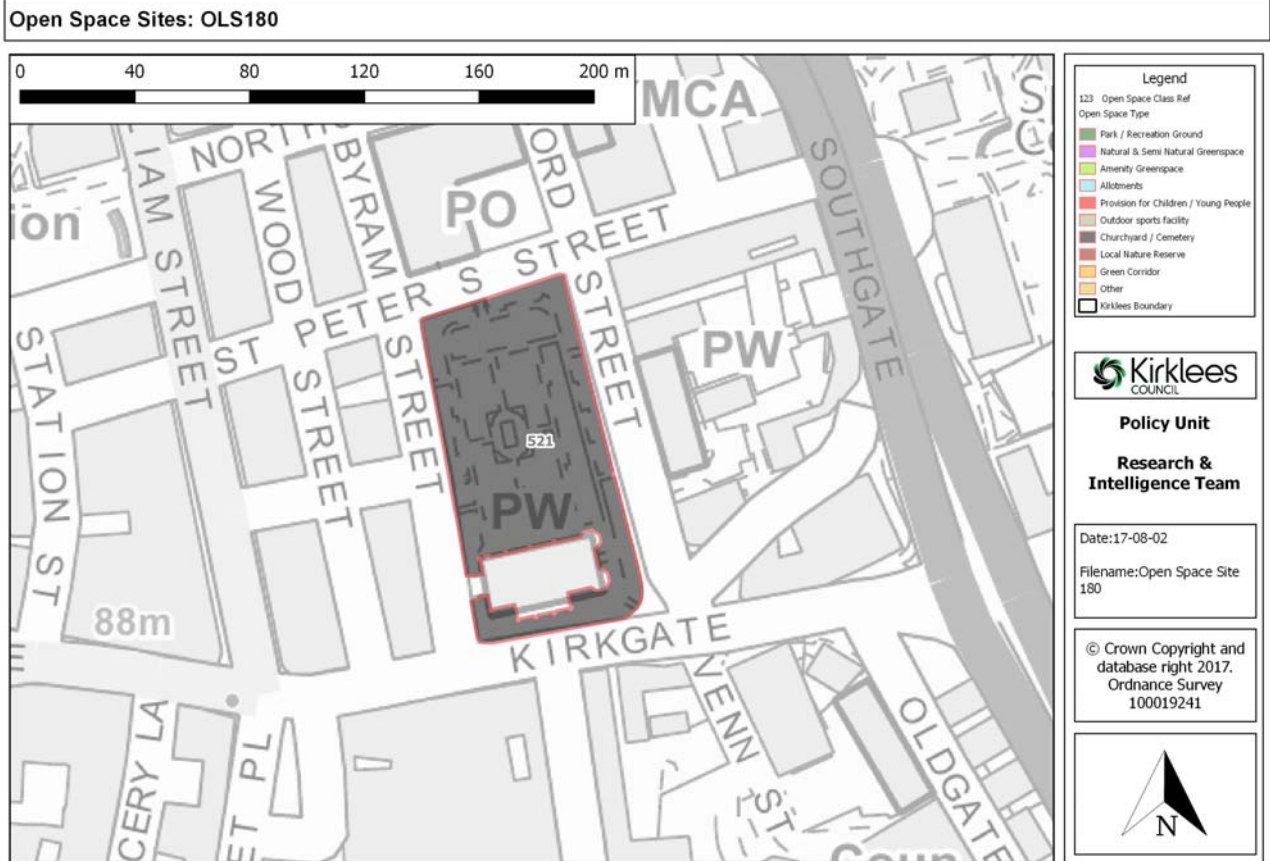
© Crown Copyright and database right 2017. Ordnance Survey 100019241

**OLS 180 - St Peters Church, Byram Street, Huddersfield**

Gross site area (ha):

**0.66**

Classes: Cemeteries & churchyards (521)

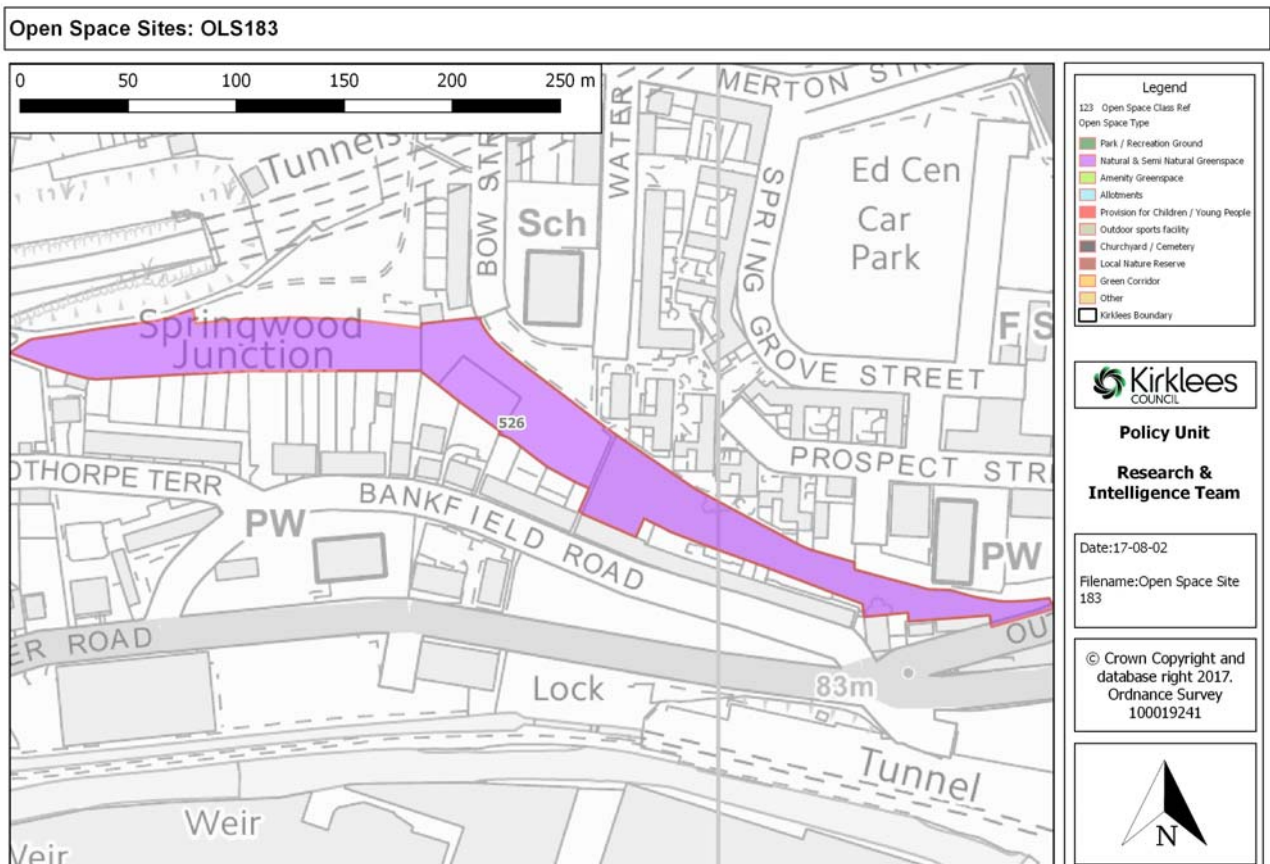


**OLS 183 - Land south and west of, 25, Bow Street, Springwood, Huddersfield**

Gross site area (ha):

**1.13**

Classes: Woodland (526)



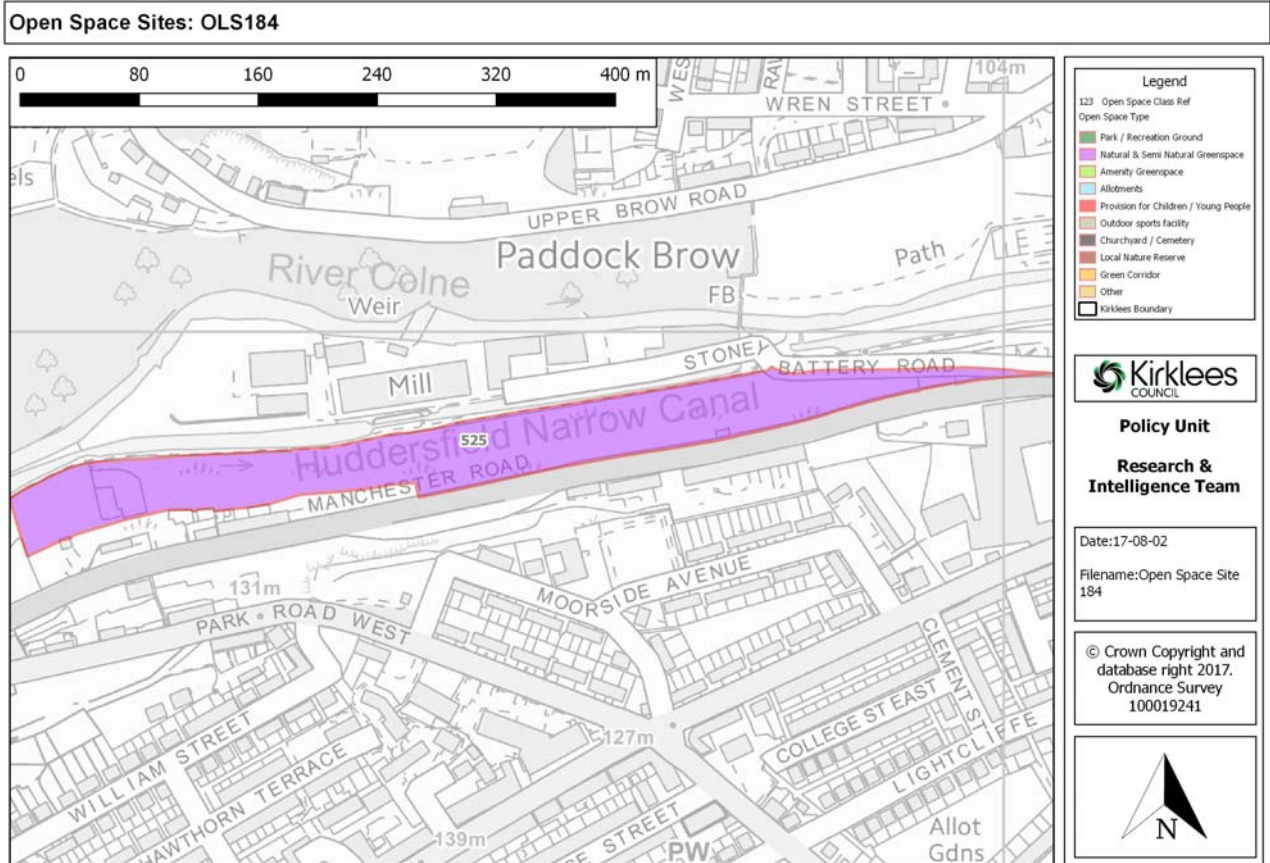


**OLS 184 - Woodland adjacent Huddersfield Narrow Canal, Manchester Road, Crosland Moor, Huddersfield**

**Gross site area (ha):**

**2.33**

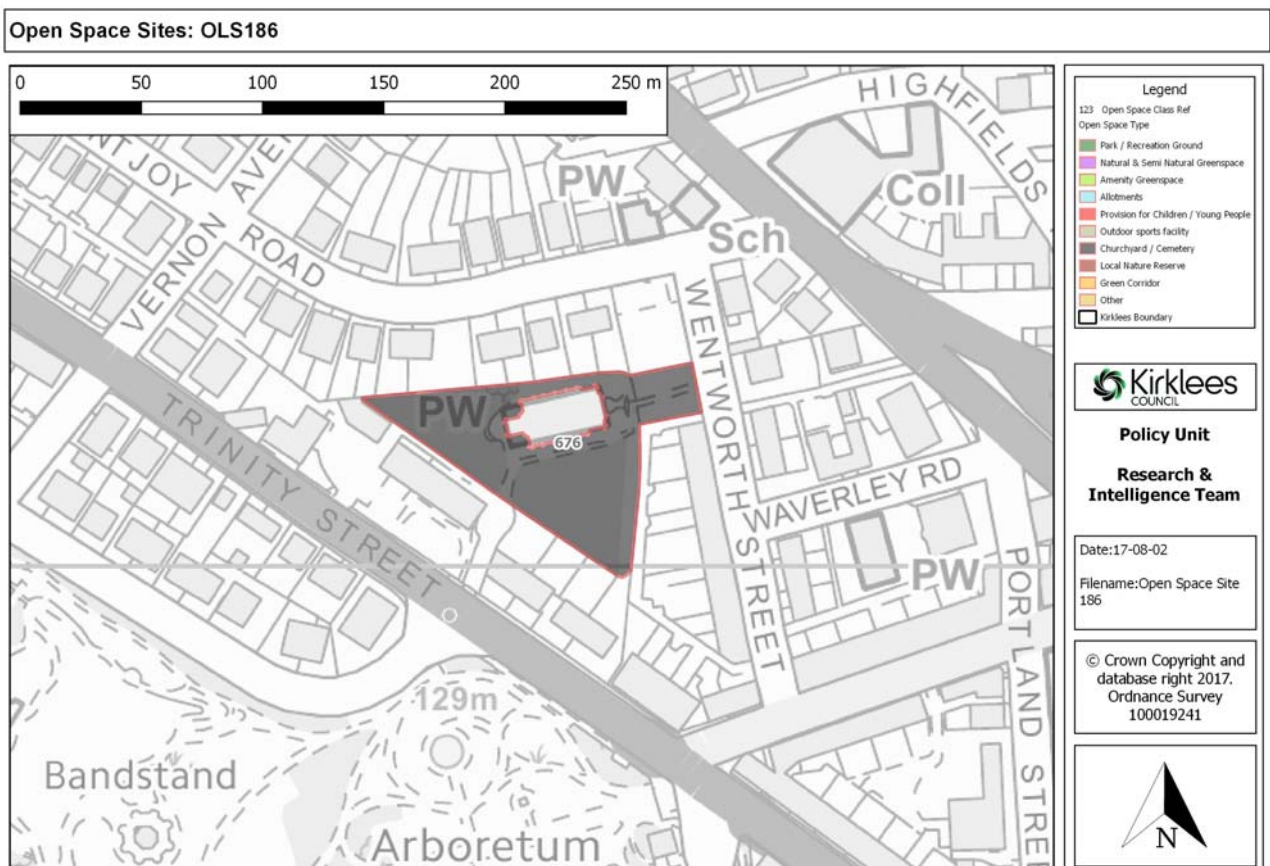
Classes: Woodland (525)



**OLS 186 - Holy Trinity Church, Wentworth Street, Huddersfield**

**Gross site area (ha): 0.57**

Classes: Cemeteries & churchyards (676)

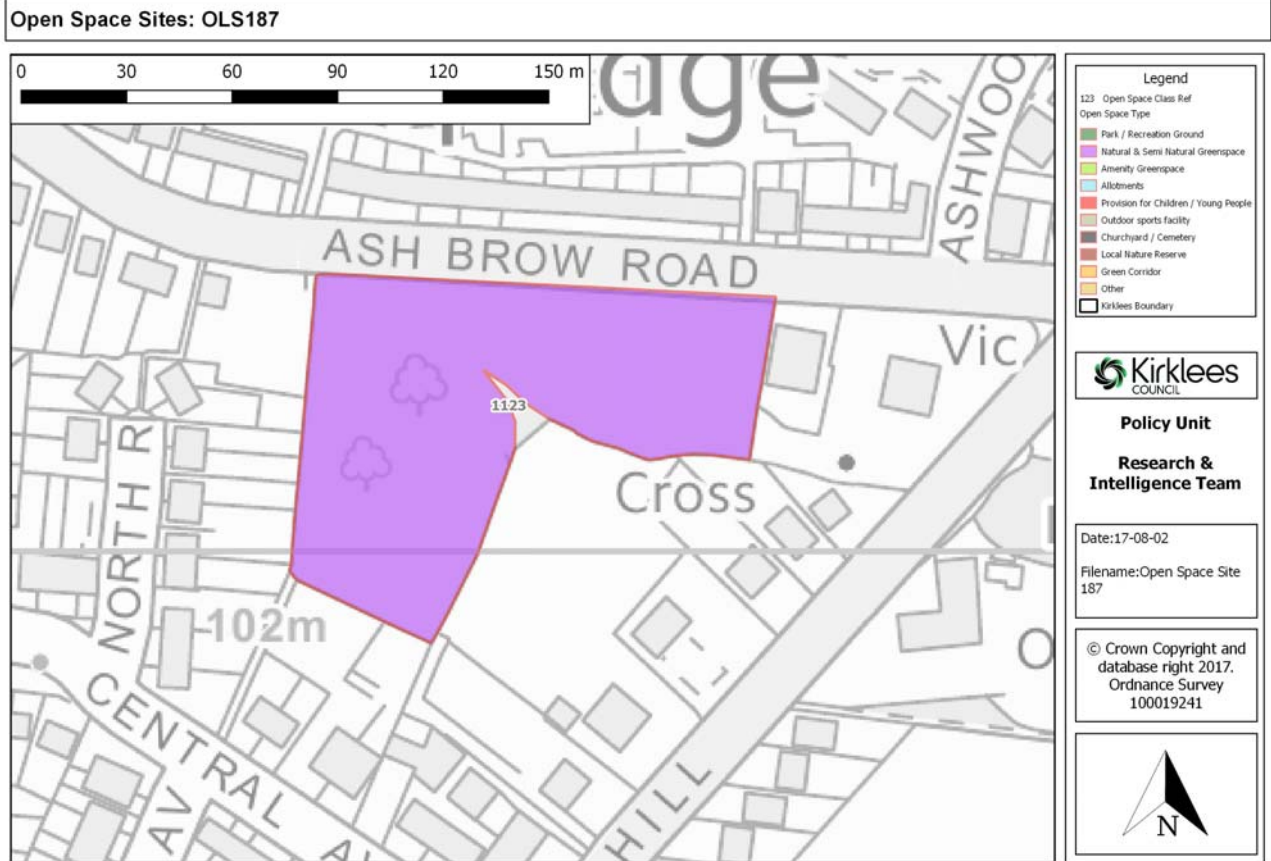


**OLS 187 - Land south of, 28-72, Ashbrow Road, Sheepridge, Huddersfield**

Gross site area (ha):

**0.84**

Classes: Woodland (1123)

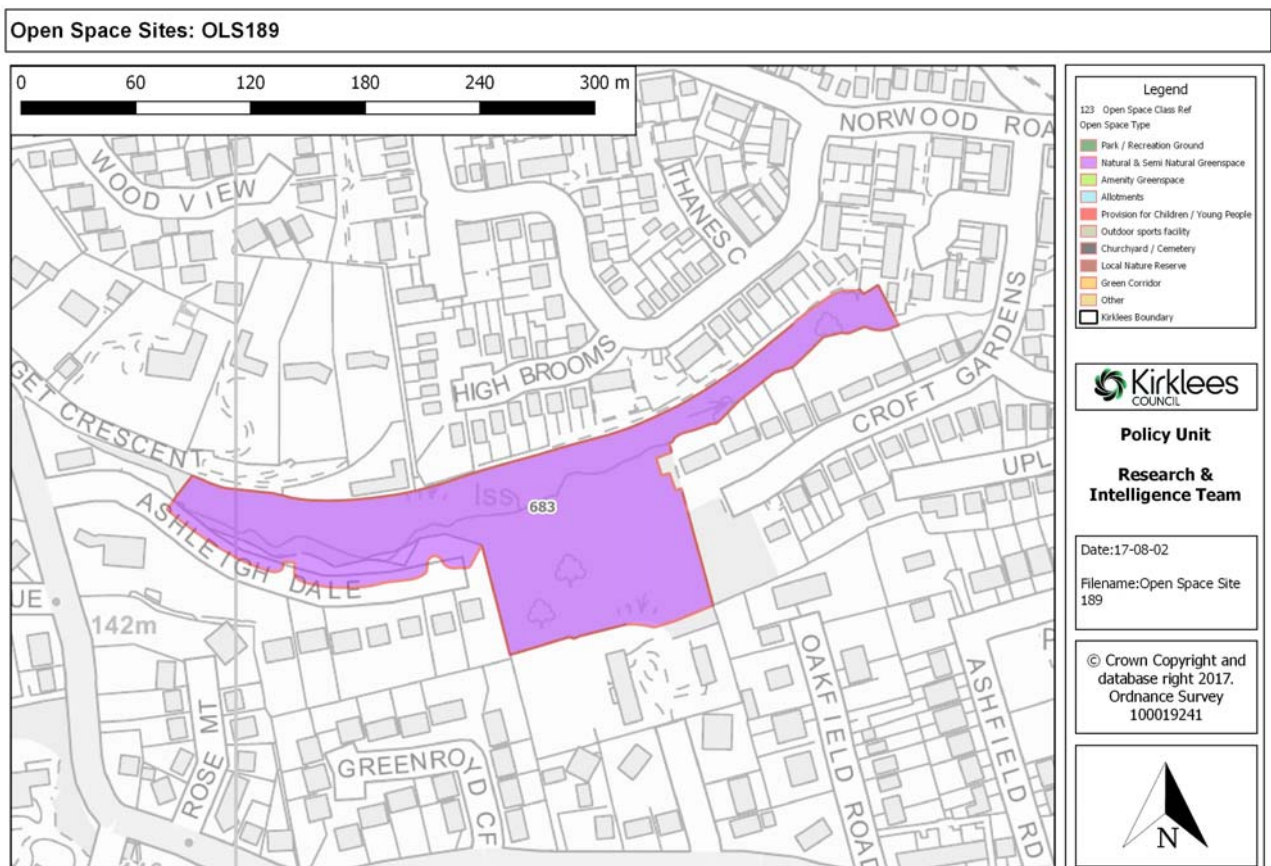


**OLS 189 - Woodland, Ashleigh Dale, Birkby, Huddersfield**

Gross site area (ha):

**1.92**

Classes: Woodland (683)

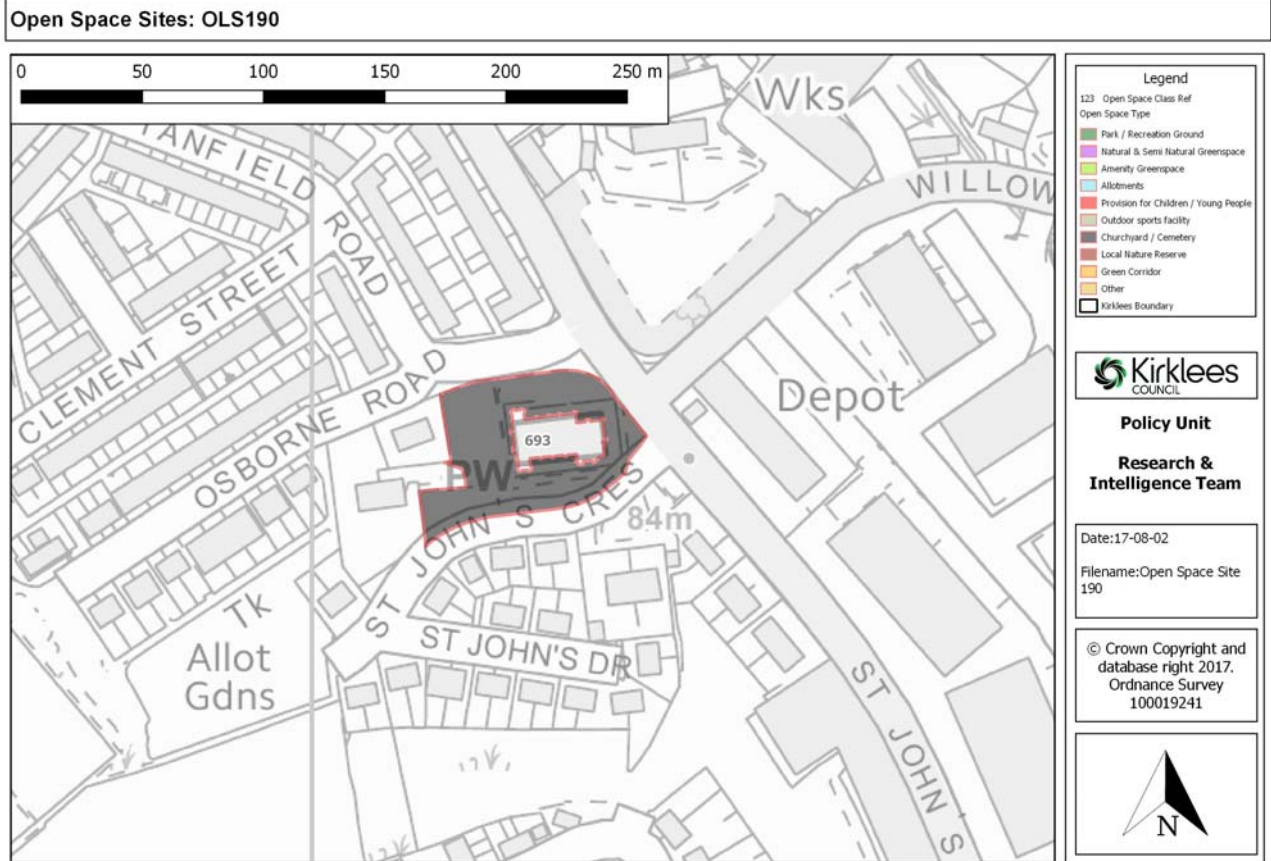


**OLS 190 - St John's Church, St John's Road, Birkby, Huddersfield**

Gross site area (ha):

**0.42**

Classes: Cemeteries & churchyards (693)

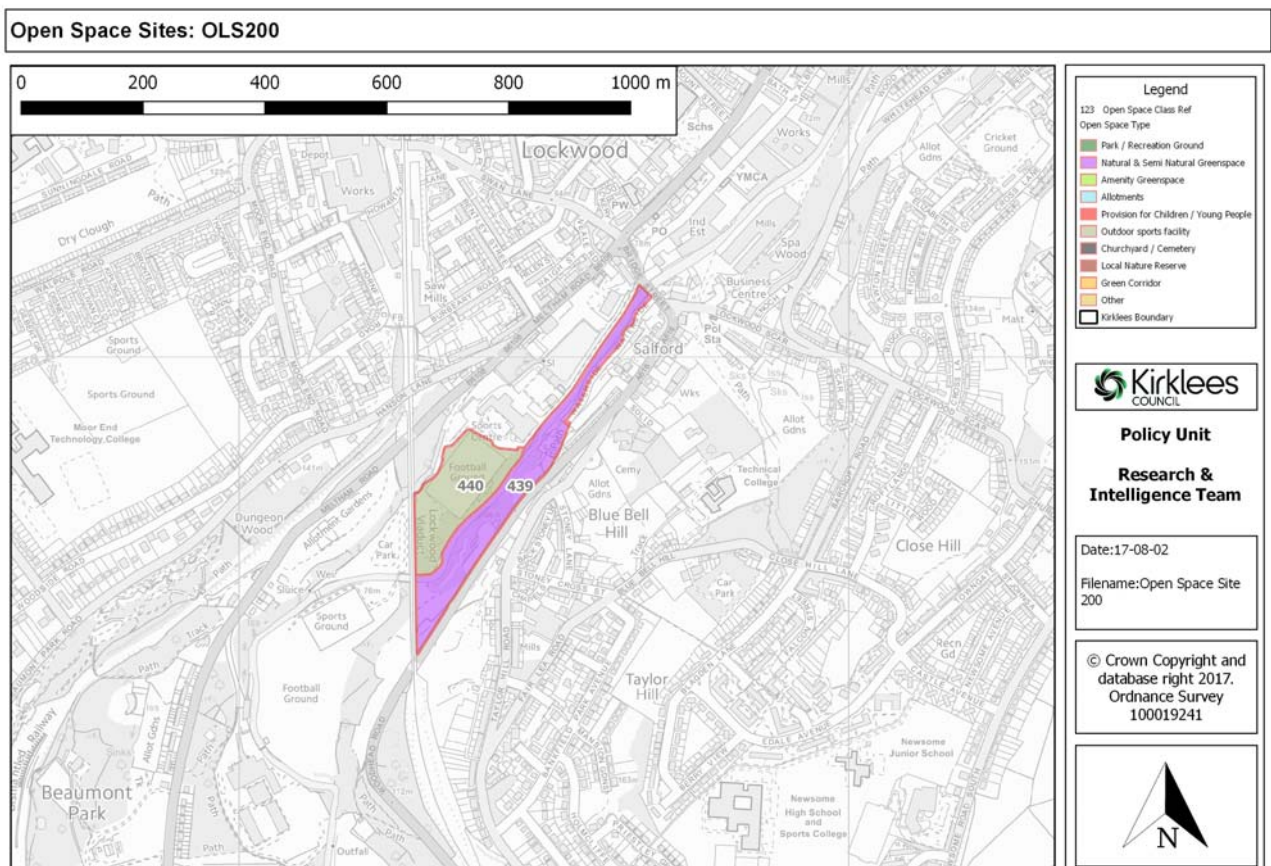


**OLS 200 - Huddersfield Rugby Union Football Club, Lockwood Park, Lockwood, Huddersfield**

Gross site area (ha):

**4.57**

Classes: Outdoor sport facilities (440), Woodland (439)

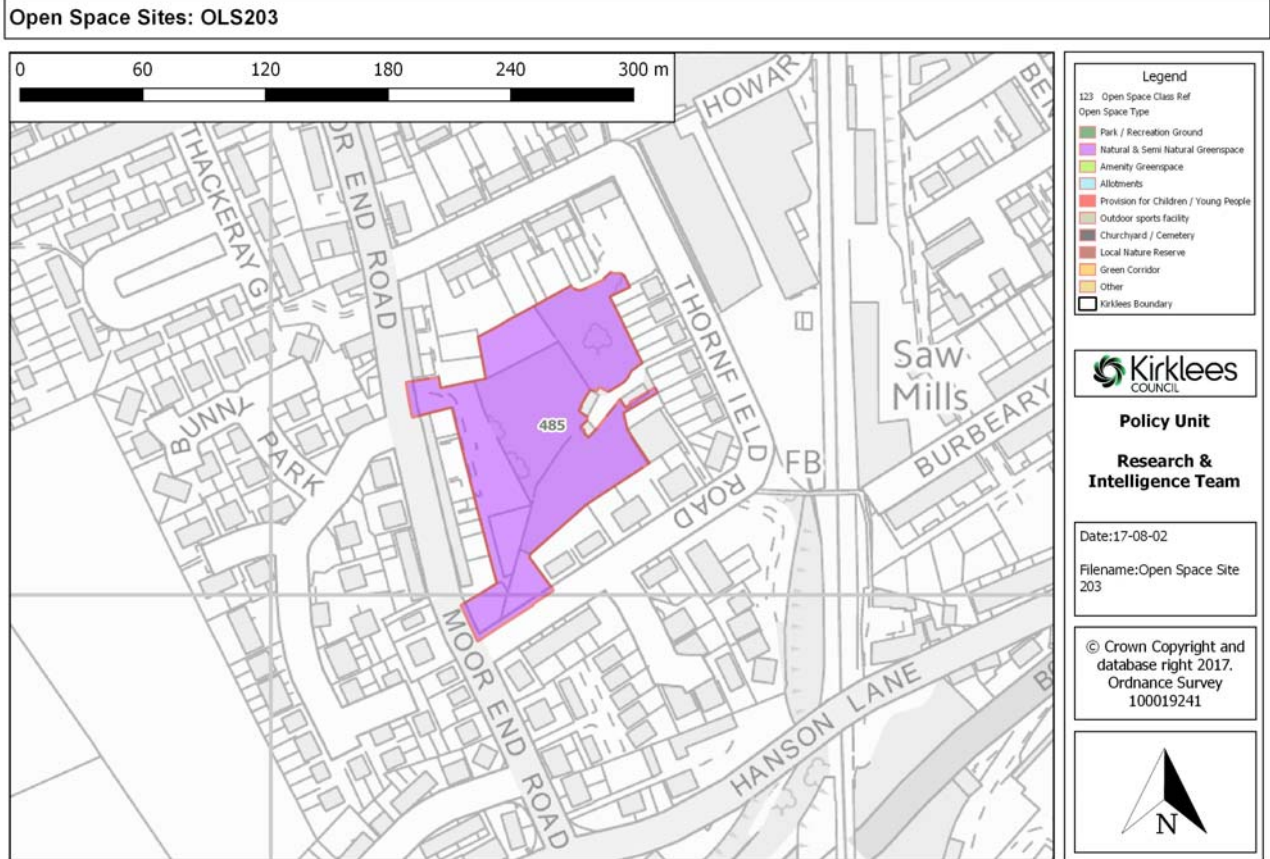


**OLS 203 - Land to the east of, 113-161, Moor End Road, Lockwood, Huddersfield**

Gross site area (ha):

**0.96**

Classes: Woodland (485)

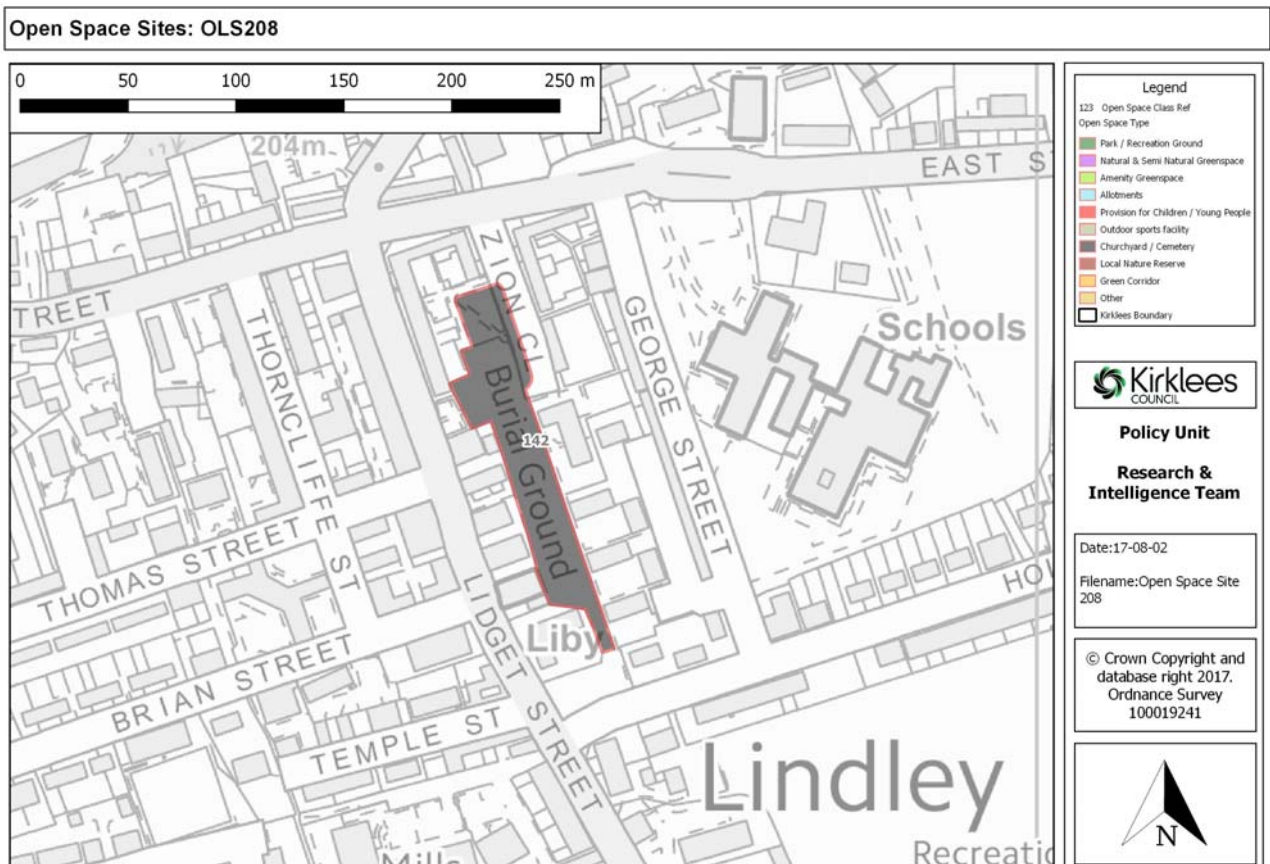


**OLS 208 - Burial Ground, Zion Close, Lindley, Huddersfield**

Gross site area (ha):

**0.38**

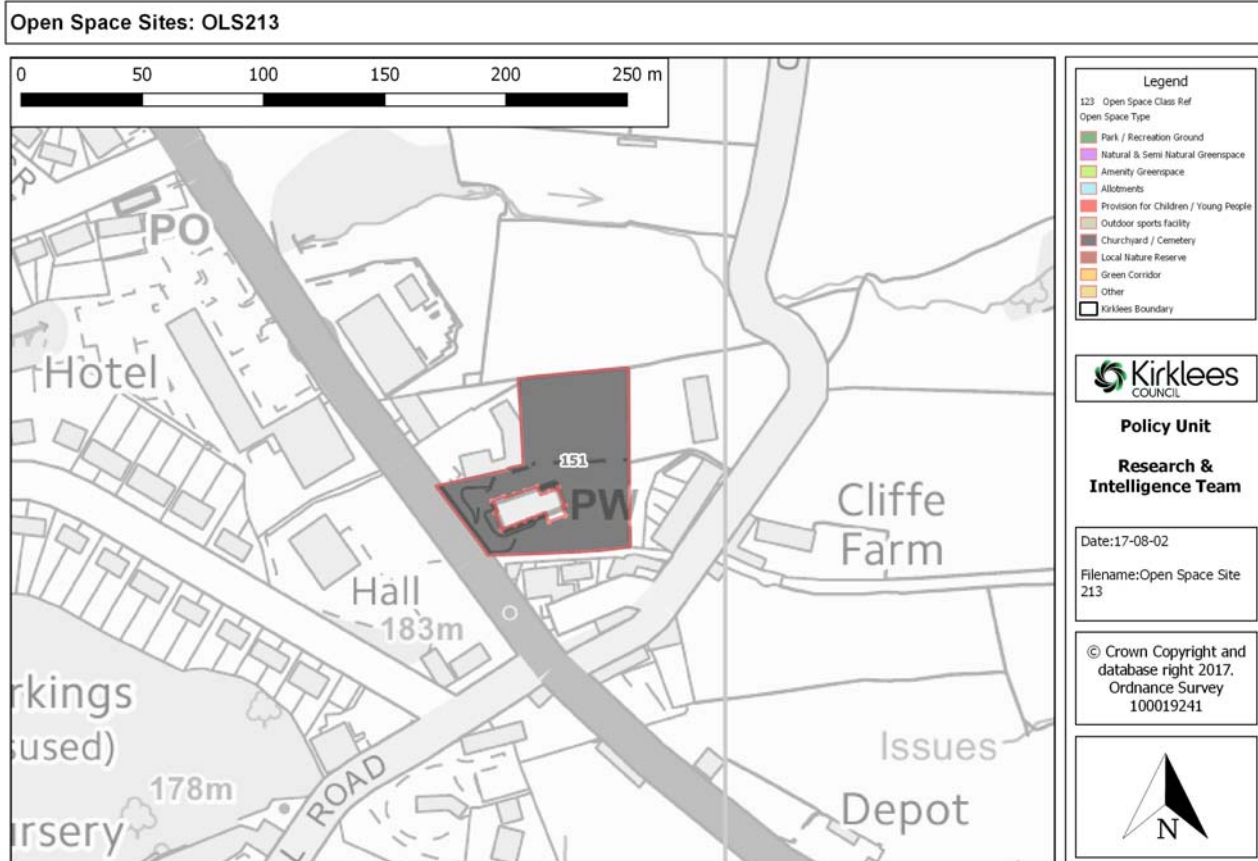
Classes: Cemeteries & churchyards (142)



**OLS 213 - St Philip's Church, St Philips Court, Birchencliffe, Huddersfield**

**Gross site area (ha): 0.41**

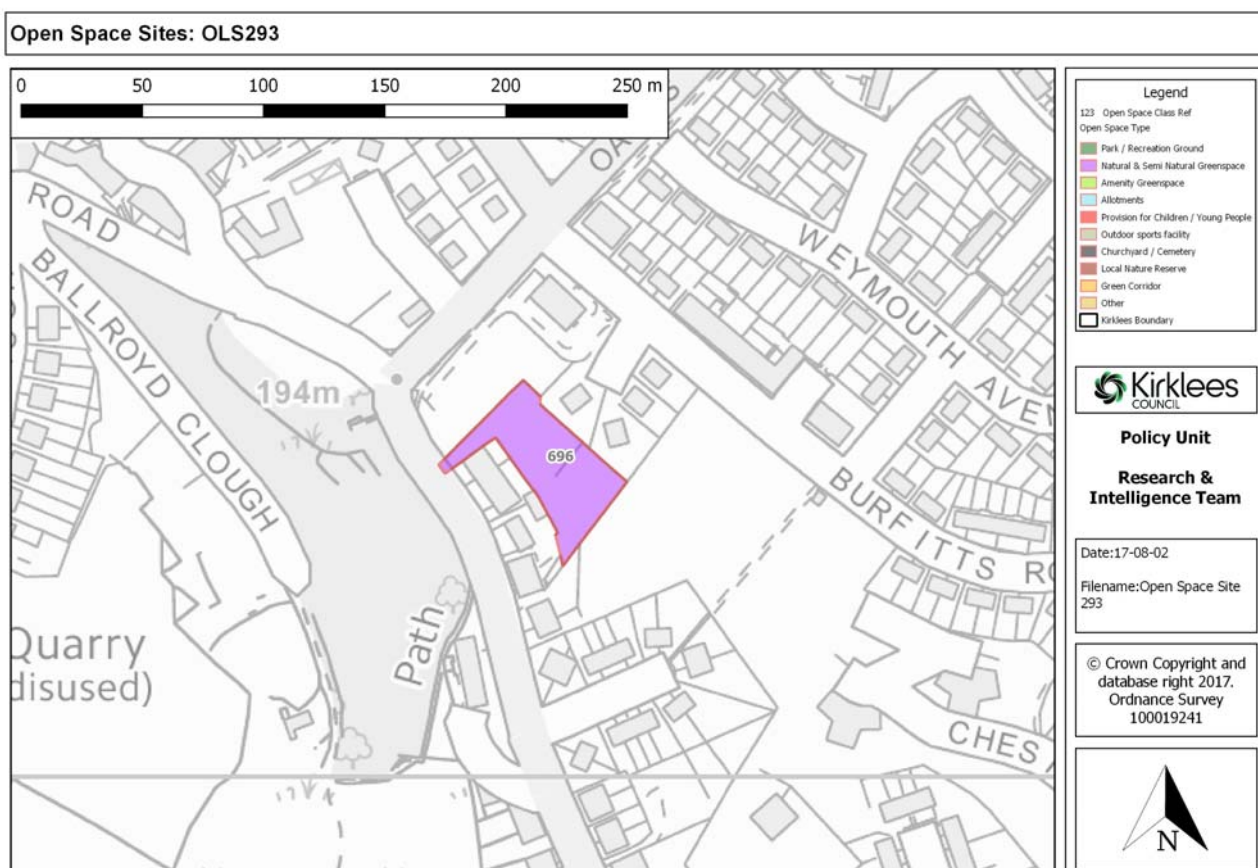
Classes: Cemeteries & churchyards (151)



**OLS 293 - Land to the rear of, 320-294, Quarmby Road, Quarmby, Huddersfield**

**Gross site area (ha): 0.2**

Classes: Woodland (696)



**OLS 294 - Hawes Avenue Open Space, Hawes Avenue, Quarmby, Huddersfield**

**Gross site area (ha): 0.17**

Classes: Provision for children & young people (698)

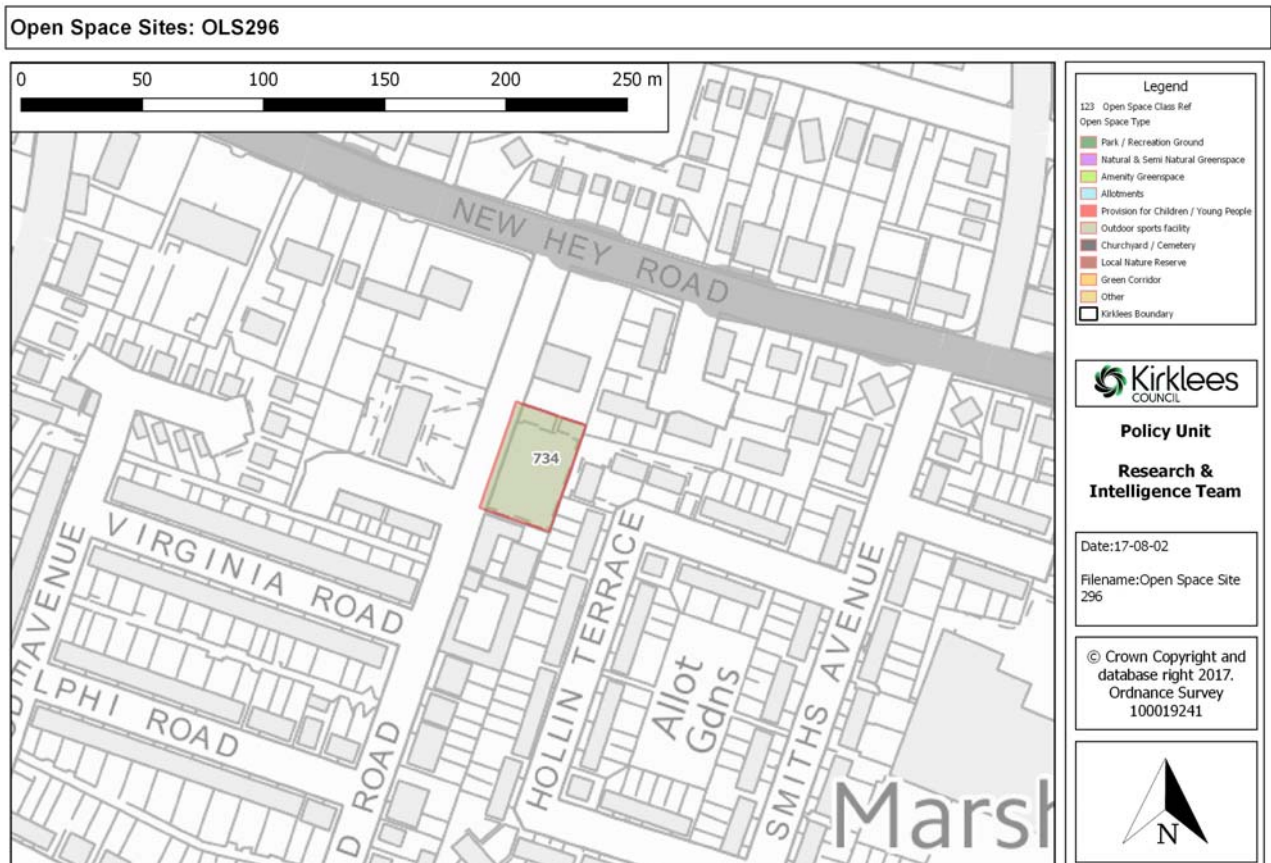


**OLS 296 - Marsh Liberal Club Bowling Green, New Hey Road, Marsh, Huddersfield**

**Gross site area (ha):**

**0.14**

Classes: Outdoor sport facilities (734)

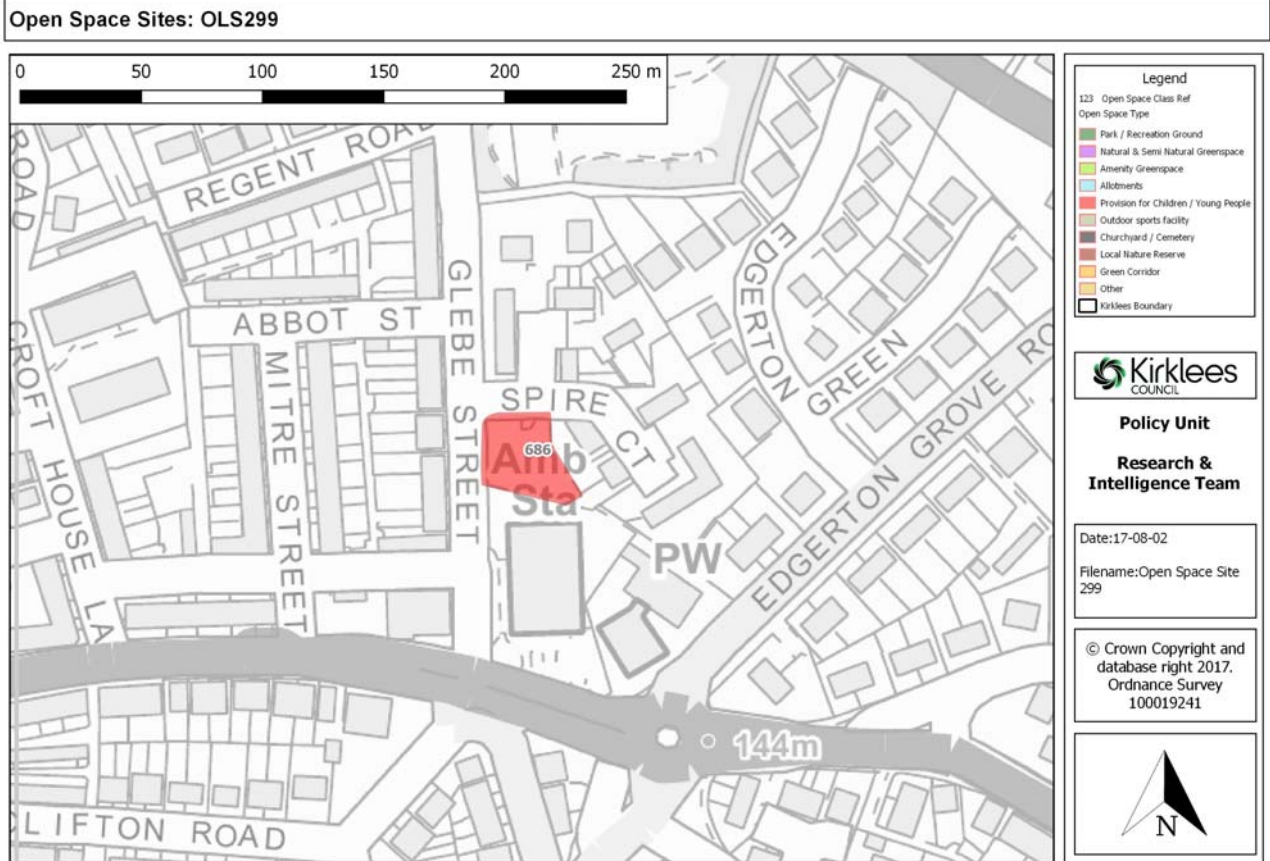


**OLS 299 - Glebe Street Open Space, Glebe Street, Marsh, Huddersfield**

Gross site area (ha):

**0.11**

Classes: Provision for children & young people (686)

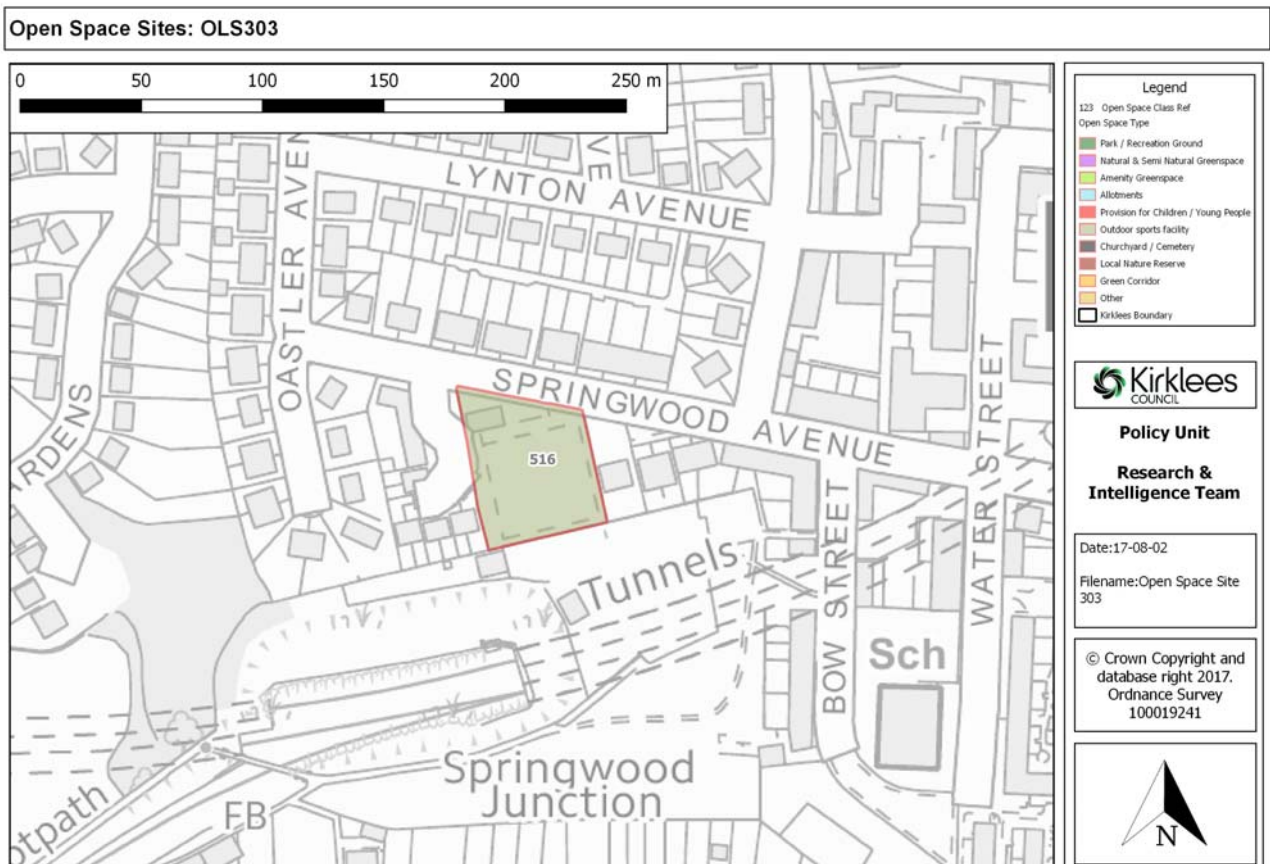


**OLS 303 - Springwood Bowling Club, Springwood Avenue, Springwood, Huddersfield**

Gross site area (ha):

**0.29**

Classes: Outdoor sport facilities (516)



**OLS 304 - Paddock Institute & Conservative Club, Raven Street, Paddock, Huddersfield**

**Gross site area (ha): 0.2**

Classes: Outdoor sport facilities (680)

**Open Space Sites: OLS304**



**Legend**

- 123 Open Space Class Ref
- Open Space Type
- Park / Recreation Ground
- Natural & Semi Natural Greenspace
- Amenity Greenspace
- Allotments
- Provision for Children / Young People
- Outdoor sports facility
- Churchyard / Cemetery
- Local Nature Reserve
- Green Corridor
- Other
- Kirklees Boundary



**Policy Unit**

**Research & Intelligence Team**

Date:17-08-02

Filename:Open Space Site 304

© Crown Copyright and database right 2017. Ordnance Survey 100019241



**OLS 305 - Grove Lawn Tennis Club, Heaton Road, Gledholt, Huddersfield**

**Gross site area (ha): 0.21**

Classes: Outdoor sport facilities (677)

**Open Space Sites: OLS305**



**Legend**

- 123 Open Space Class Ref
- Open Space Type
- Park / Recreation Ground
- Natural & Semi Natural Greenspace
- Amenity Greenspace
- Allotments
- Provision for Children / Young People
- Outdoor sports facility
- Churchyard / Cemetery
- Local Nature Reserve
- Green Corridor
- Other
- Kirklees Boundary



**Policy Unit**

**Research & Intelligence Team**

Date:17-08-02

Filename:Open Space Site 305

© Crown Copyright and database right 2017. Ordnance Survey 100019241

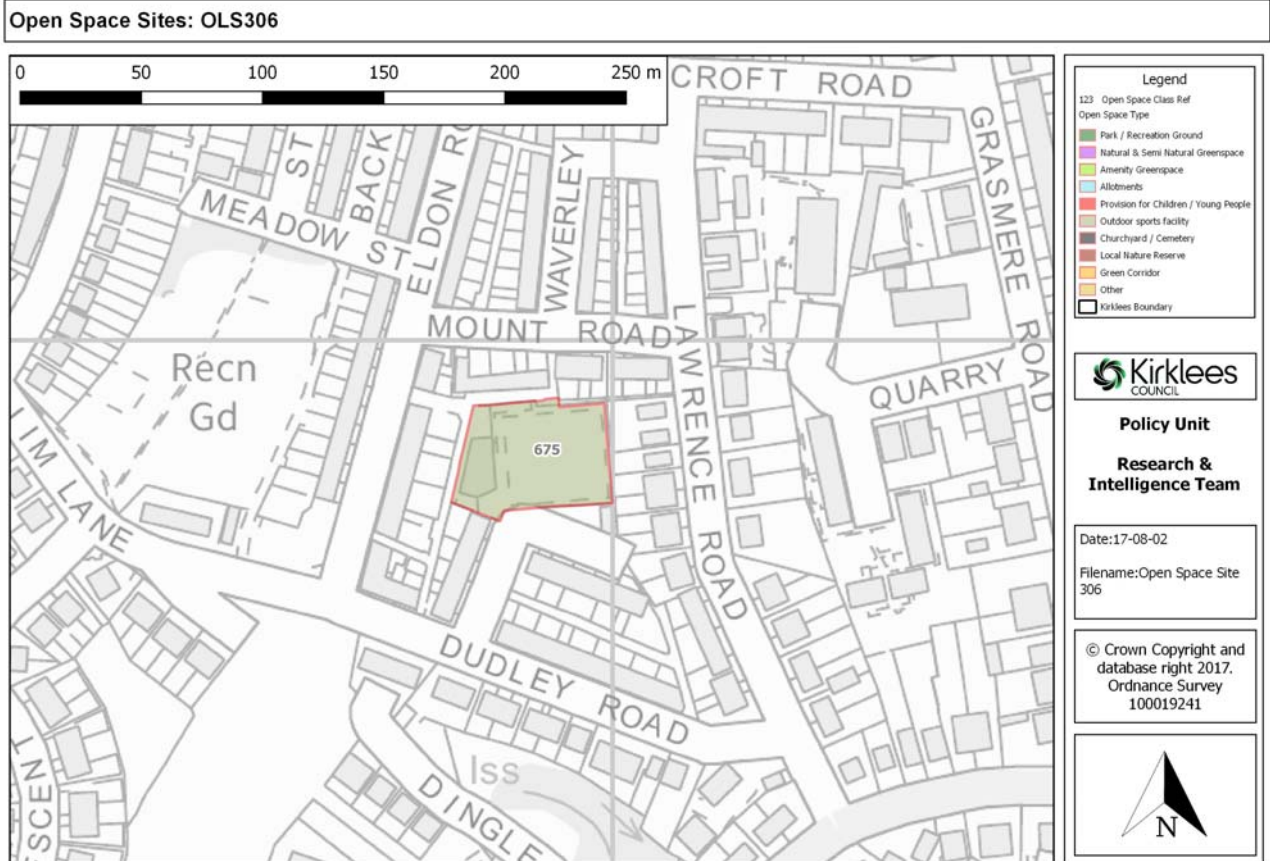




**OLS 306 - Marsh United Bowling Club, Eldon Road, Marsh, Huddersfield**

**Gross site area (ha): 0.26**

Classes: Outdoor sport facilities (675)

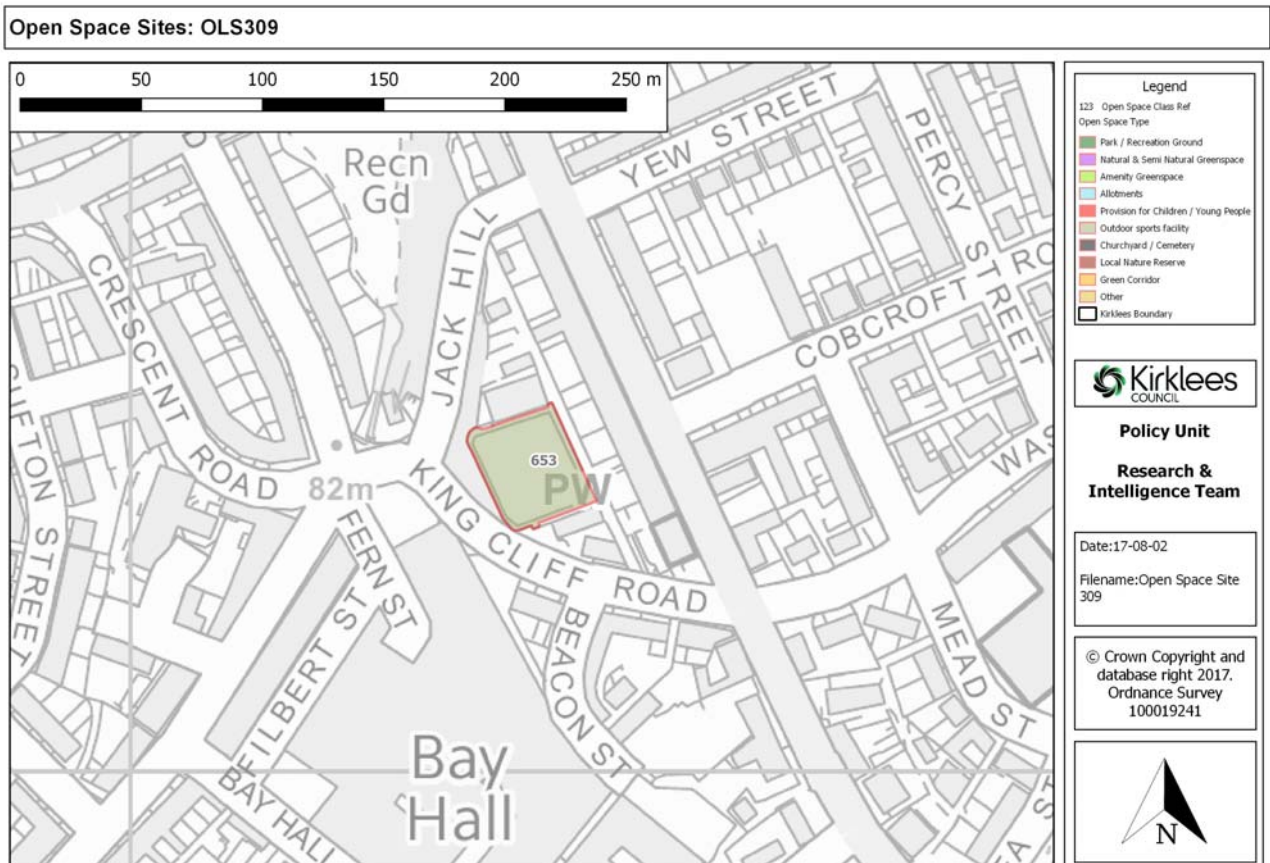


**OLS 309 - Hill House and Birkby Bowling Club, King Cliff Road, Birkby, Huddersfield**

**Gross site area (ha):**

**0.17**

Classes: Outdoor sport facilities (653)

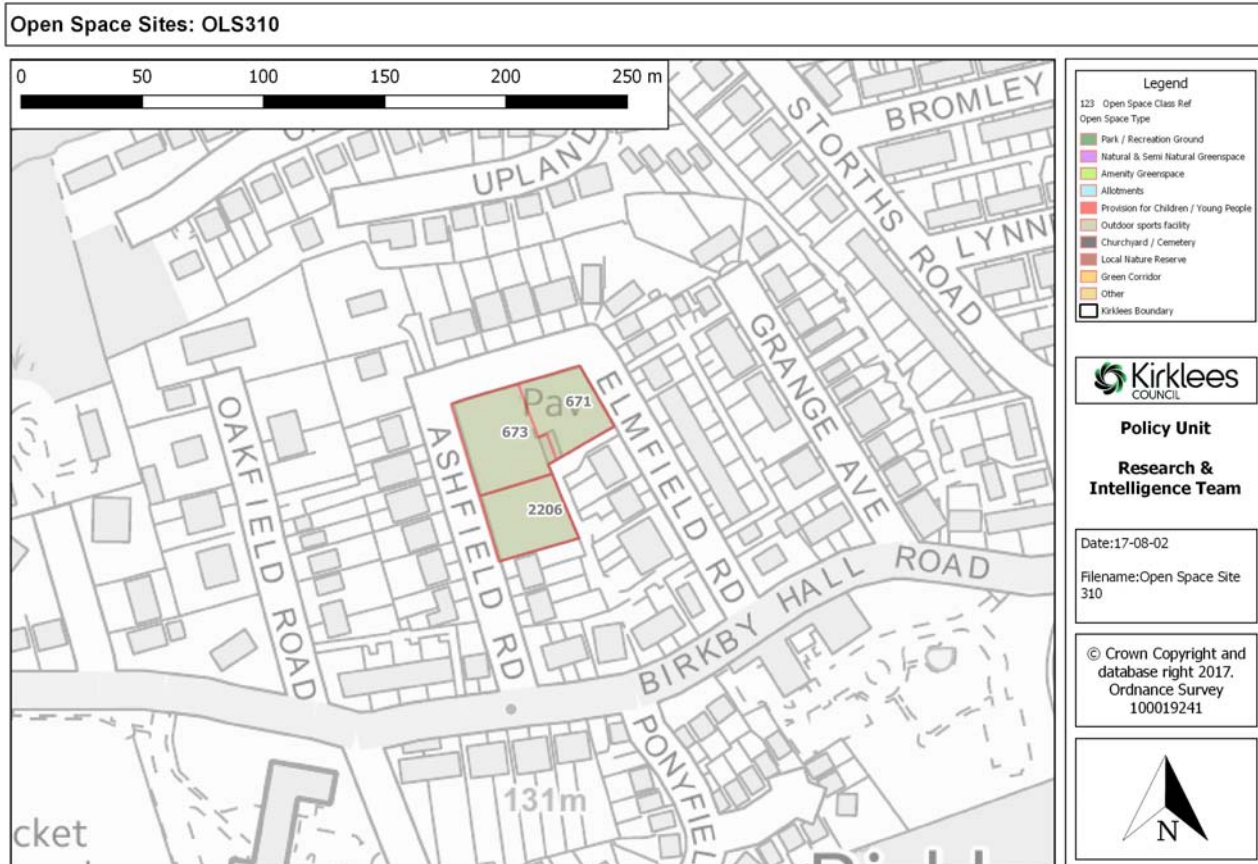


### OLS 310 - Oakfield Tennis & Bowling Club, Beechfield Road, Birkby, Huddersfield

Gross site area (ha):

0.31

Classes: Outdoor sport facilities (671, 673, 2206)

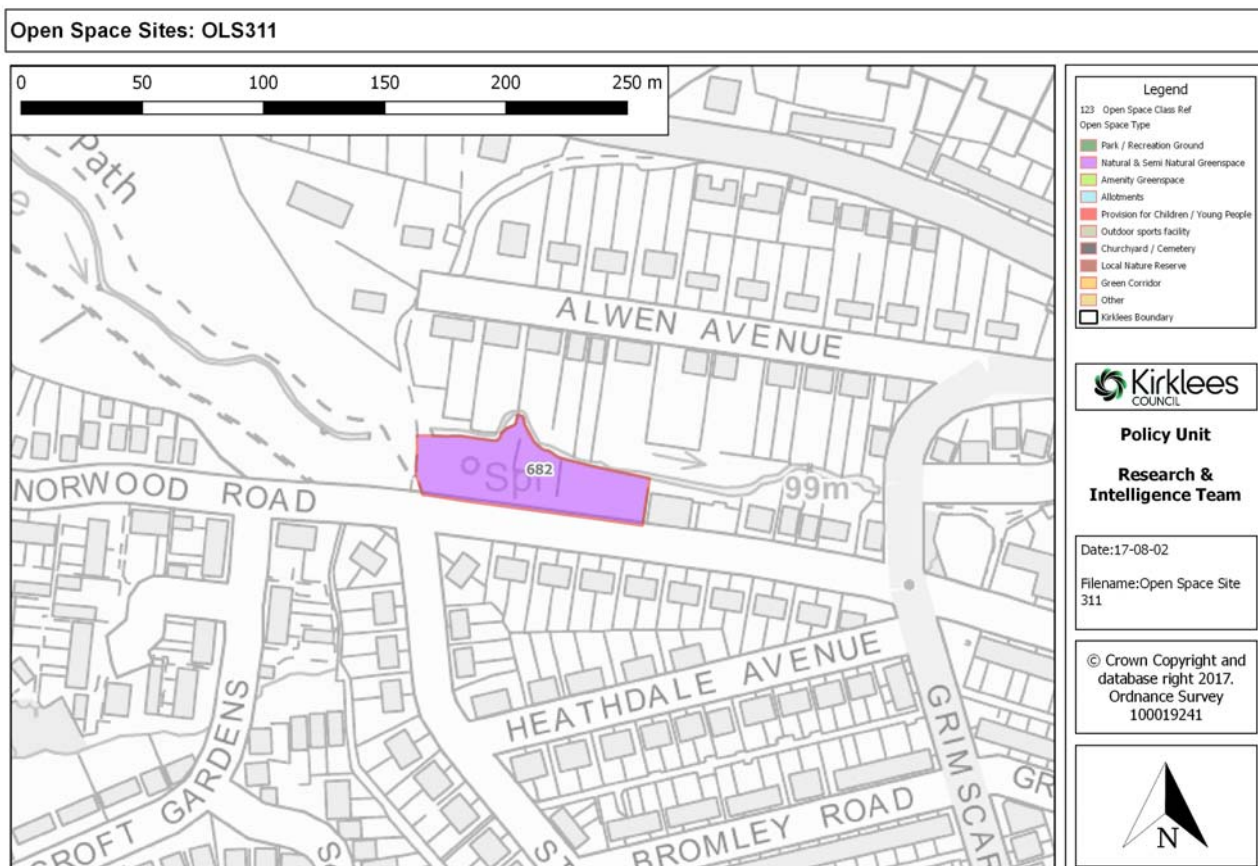


### OLS 311 - West of, 37, Norwood Road, Birkby, Huddersfield

Gross site area (ha):

0.24

Classes: Woodland (682)

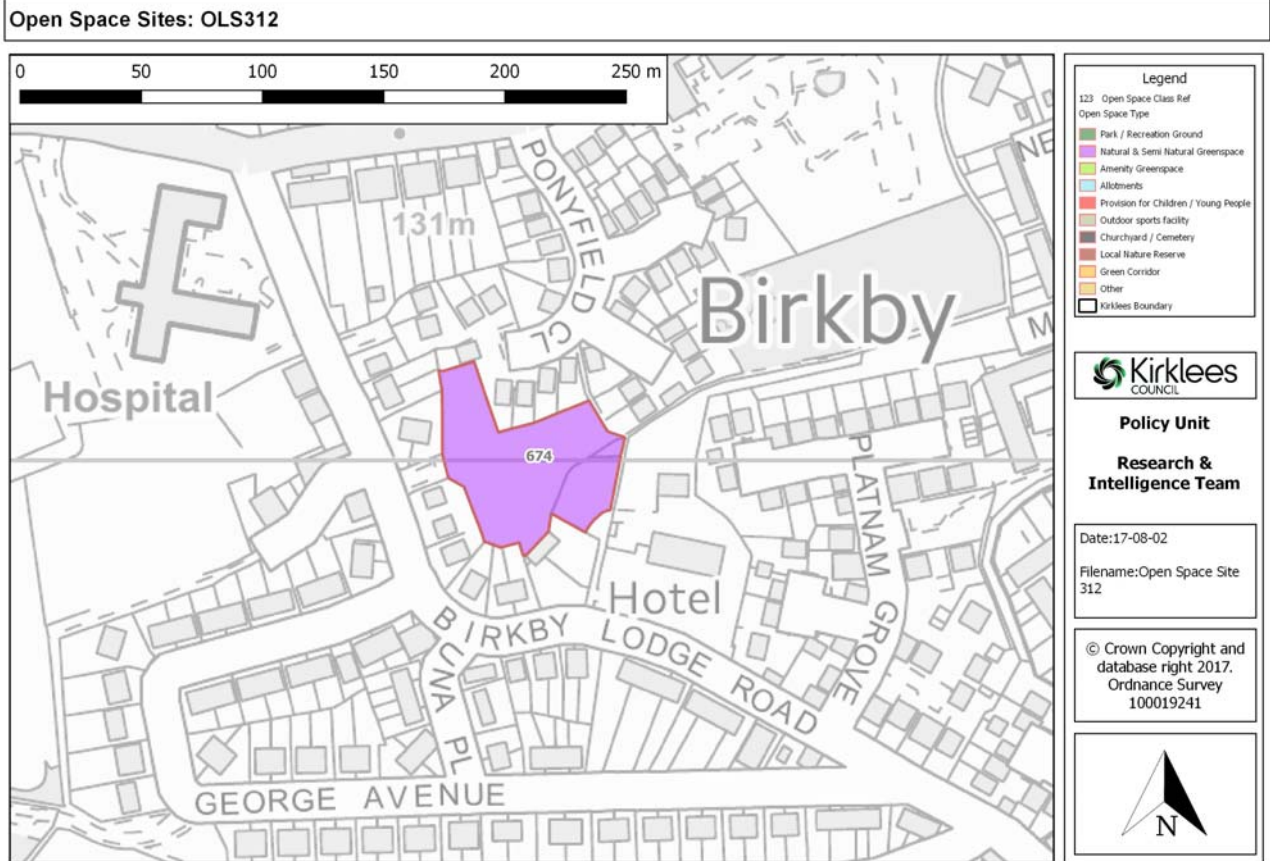


**OLS 312 - Rear of, 50 - 64, Birkby Lodge Road, Birkby, Huddersfield**

**Gross site area (ha):**

**0.35**

Classes: Woodland (674)

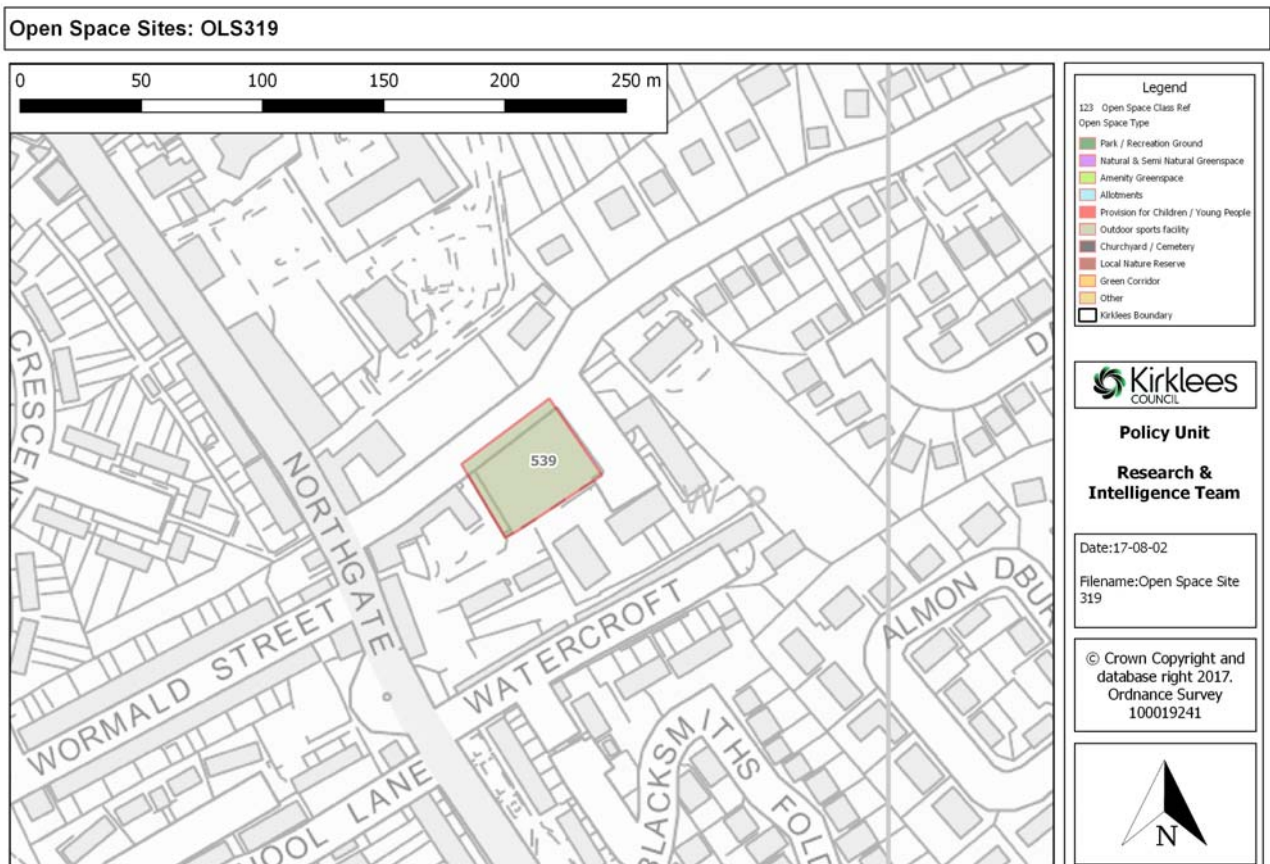


**OLS 319 - Northgate Bowling Club, Thorpe Lane, Almondbury, Huddersfield**

**Gross site area (ha):**

**0.17**

Classes: Outdoor sport facilities (539)

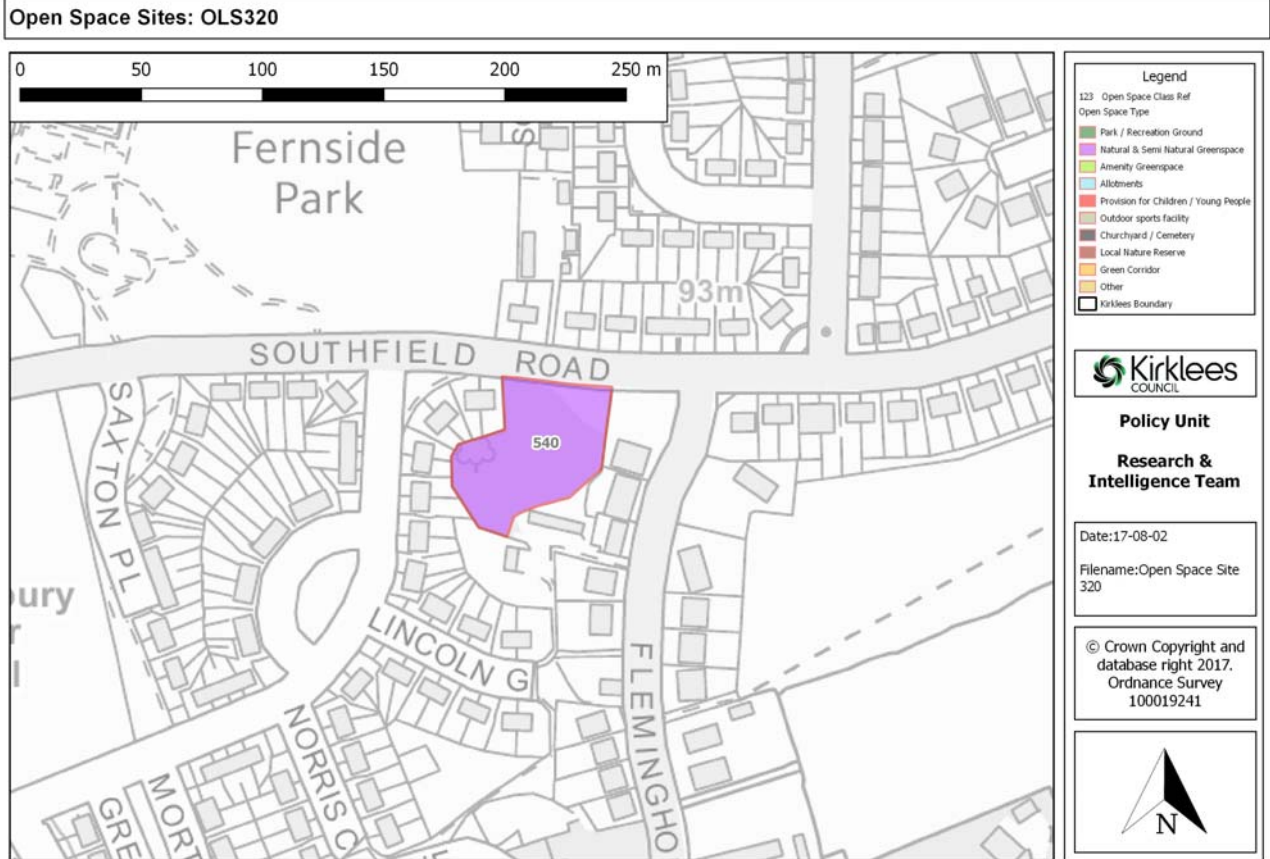


**OLS 320 - Southfield Road Open Space, Southfield Road, Almondbury, Huddersfield**

Gross site area (ha):

**0.28**

Classes: Woodland (540)

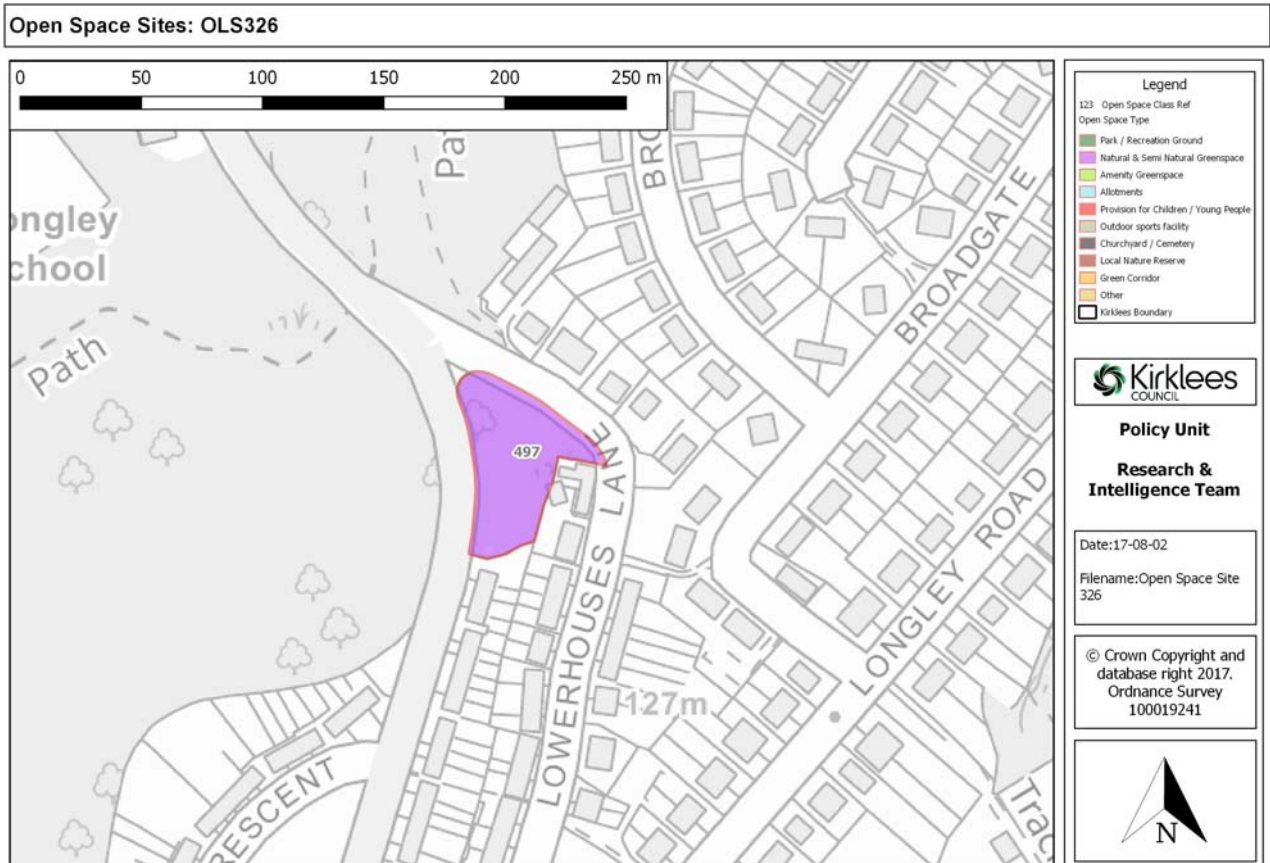


**OLS 326 - Land north of, 15, Hall Cross Road, Lowerhouses, Huddersfield**

Gross site area (ha):

**0.25**

Classes: Woodland (497)

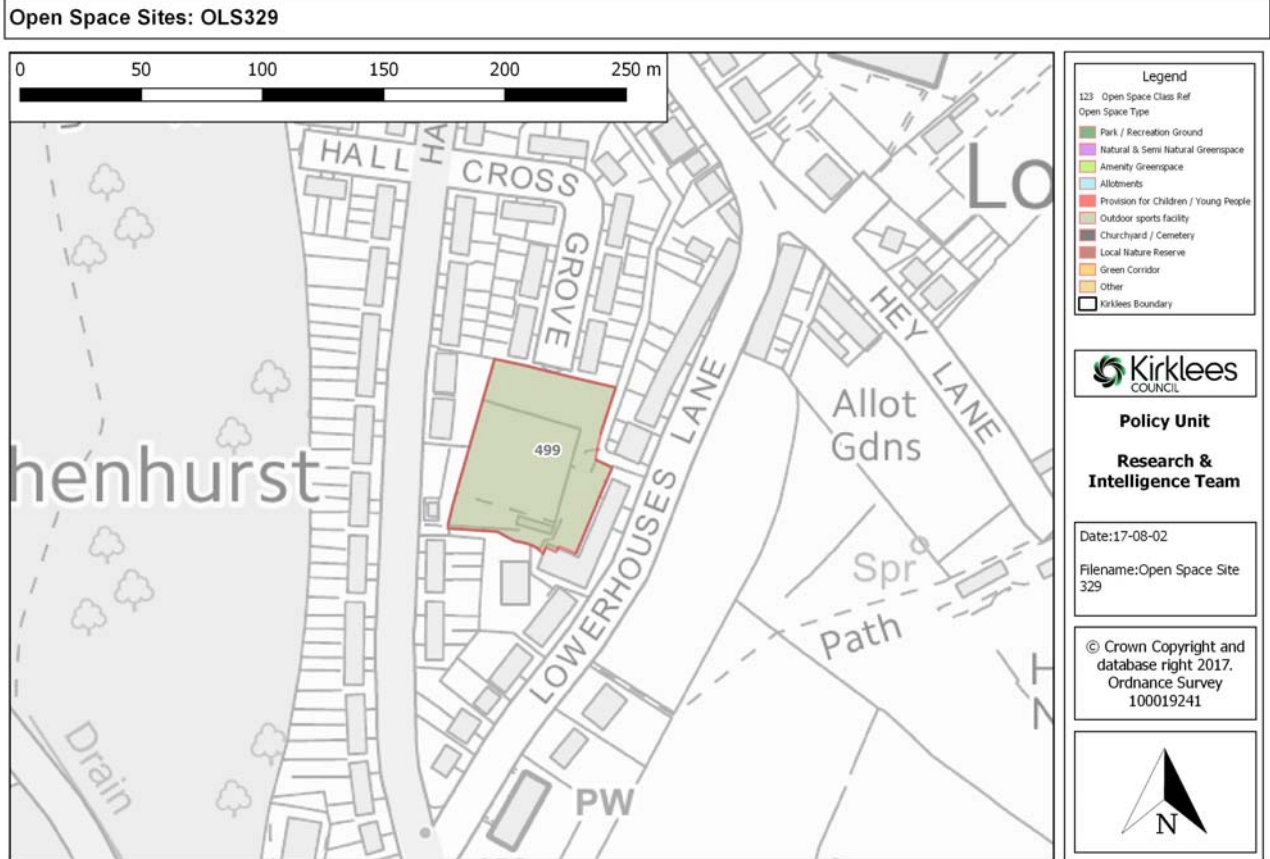


**OLS 329 - Lowerhouses Bowling Club, Lowerhouses Lane, Lowerhouses, Huddersfield**

Gross site area (ha):

**0.38**

Classes: Outdoor sport facilities (499)

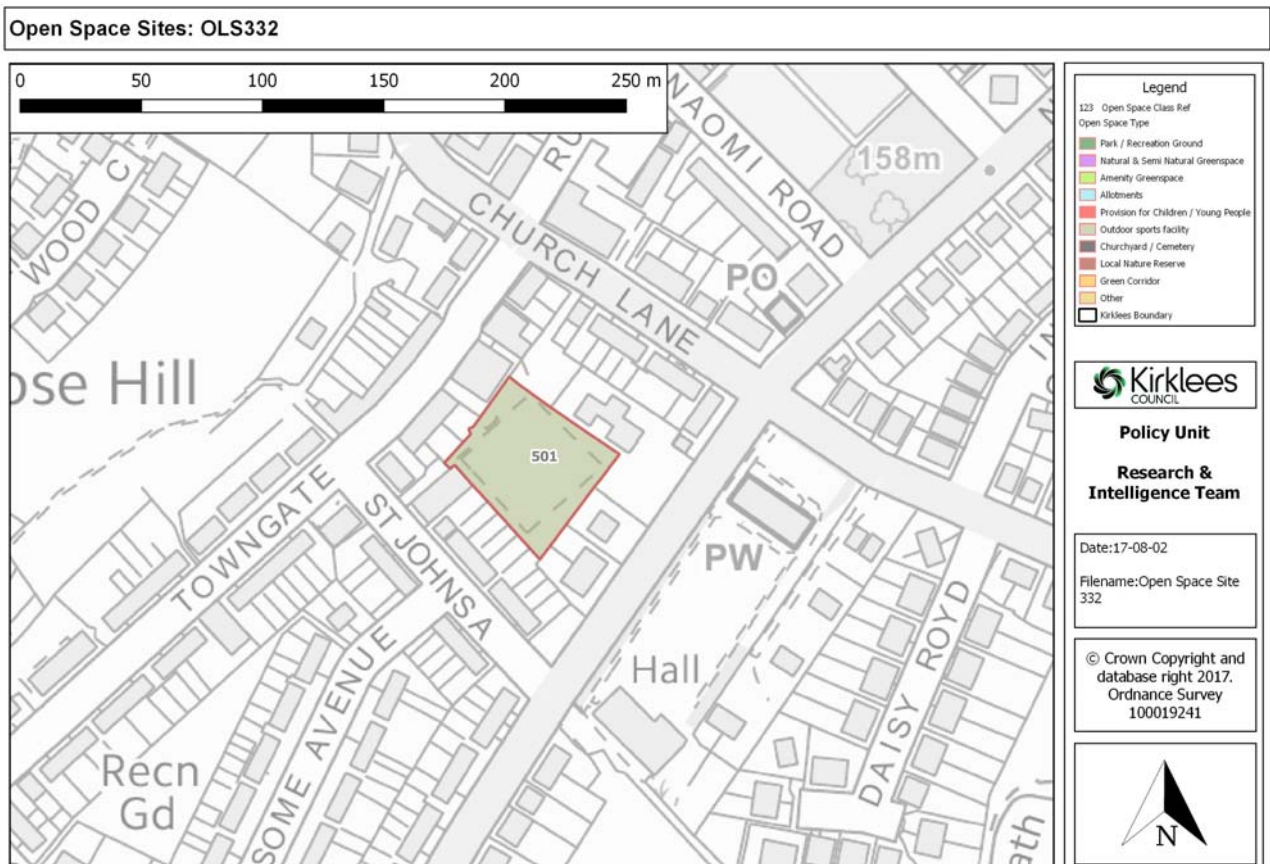


**OLS 332 - Bowling Green, St Johns Avenue, Newsome, Huddersfield**

Gross site area (ha):

**0.26**

Classes: Outdoor sport facilities (501)

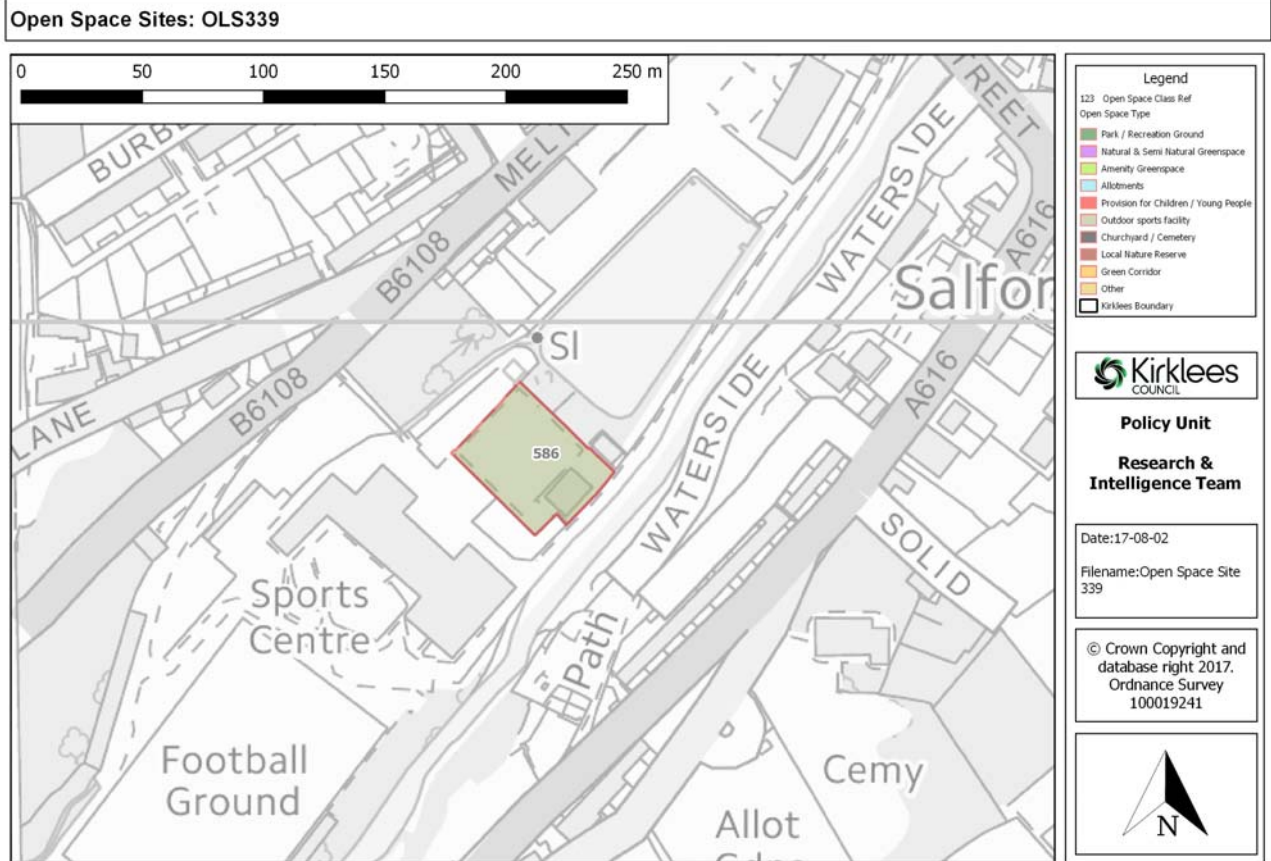


**OLS 339 - Lockwood Park Bowling Club, Brewery Drive, Lockwood, Huddersfield**

Gross site area (ha):

**0.22**

Classes: Outdoor sport facilities (586)

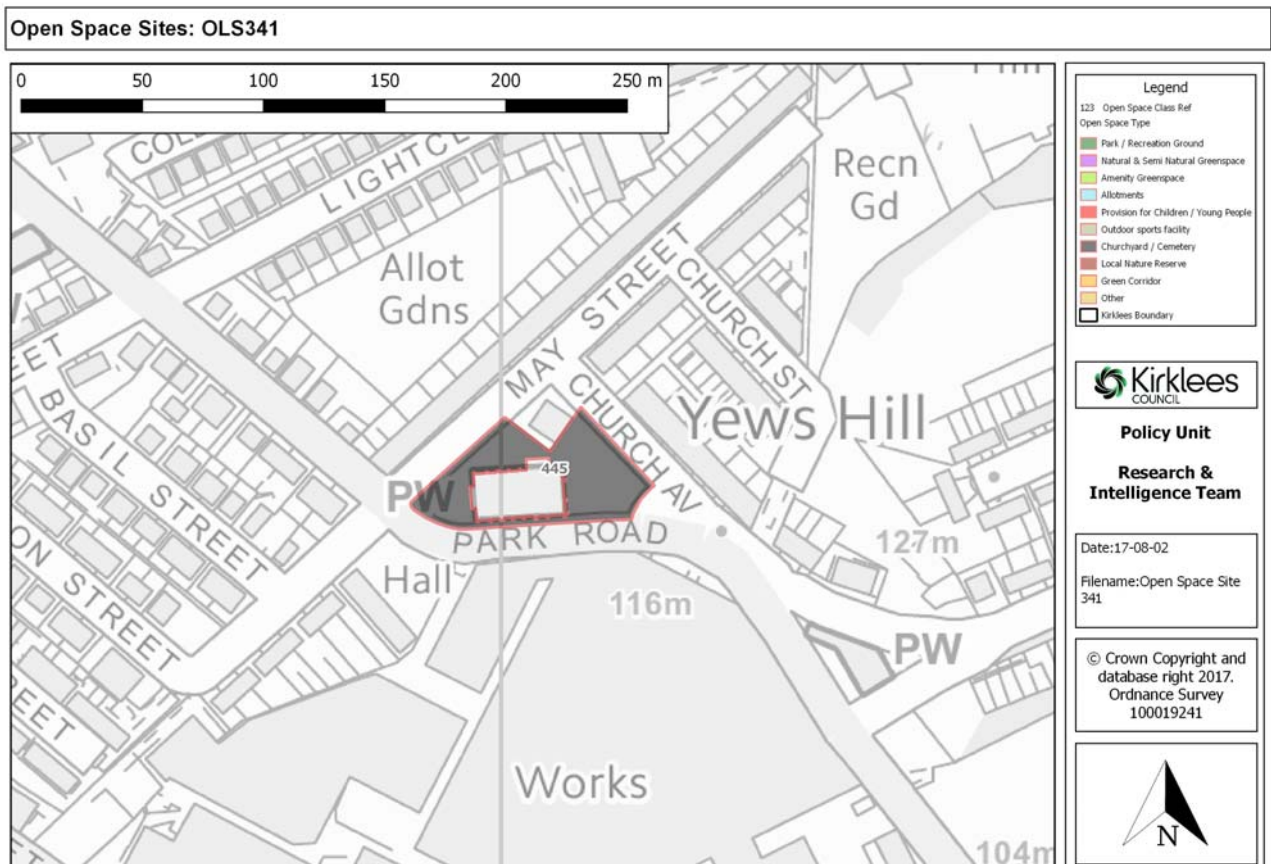


**OLS 341 - St Barnabas Church, Church Avenue, Crosland Moor, Huddersfield**

Gross site area (ha):

**0.31**

Classes: Cemeteries & churchyards (445)

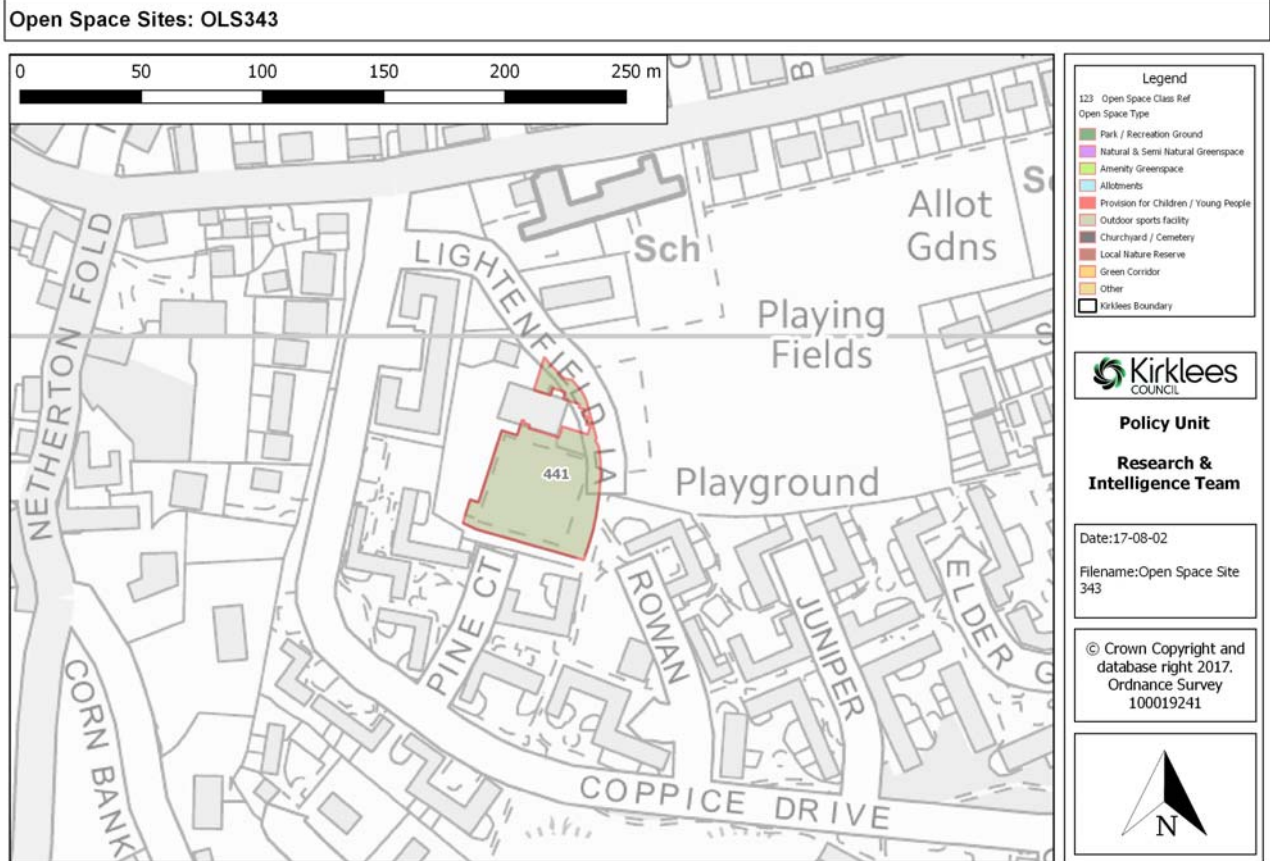


**OLS 343 - Land adjacent to, South Crosland CE VA Junior School, Moor Lane, Netherton, Huddersfield**

Gross site area (ha):

**0.28**

Classes: Outdoor sport facilities (441)

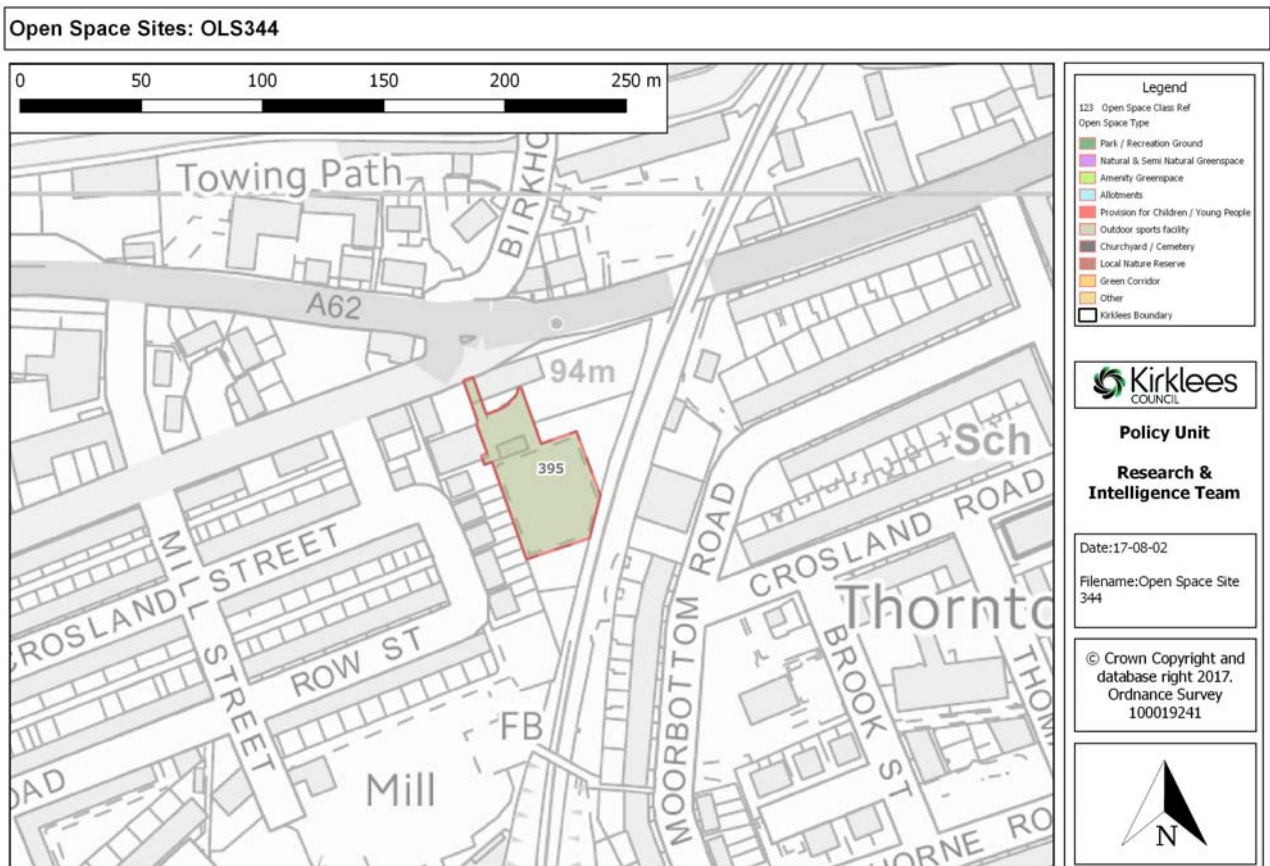


**OLS 344 - Griffin Bowling Green, Blackmoorfoot Road, Crosland Moor, Huddersfield**

Gross site area (ha):

**0.21**

Classes: Outdoor sport facilities (395)

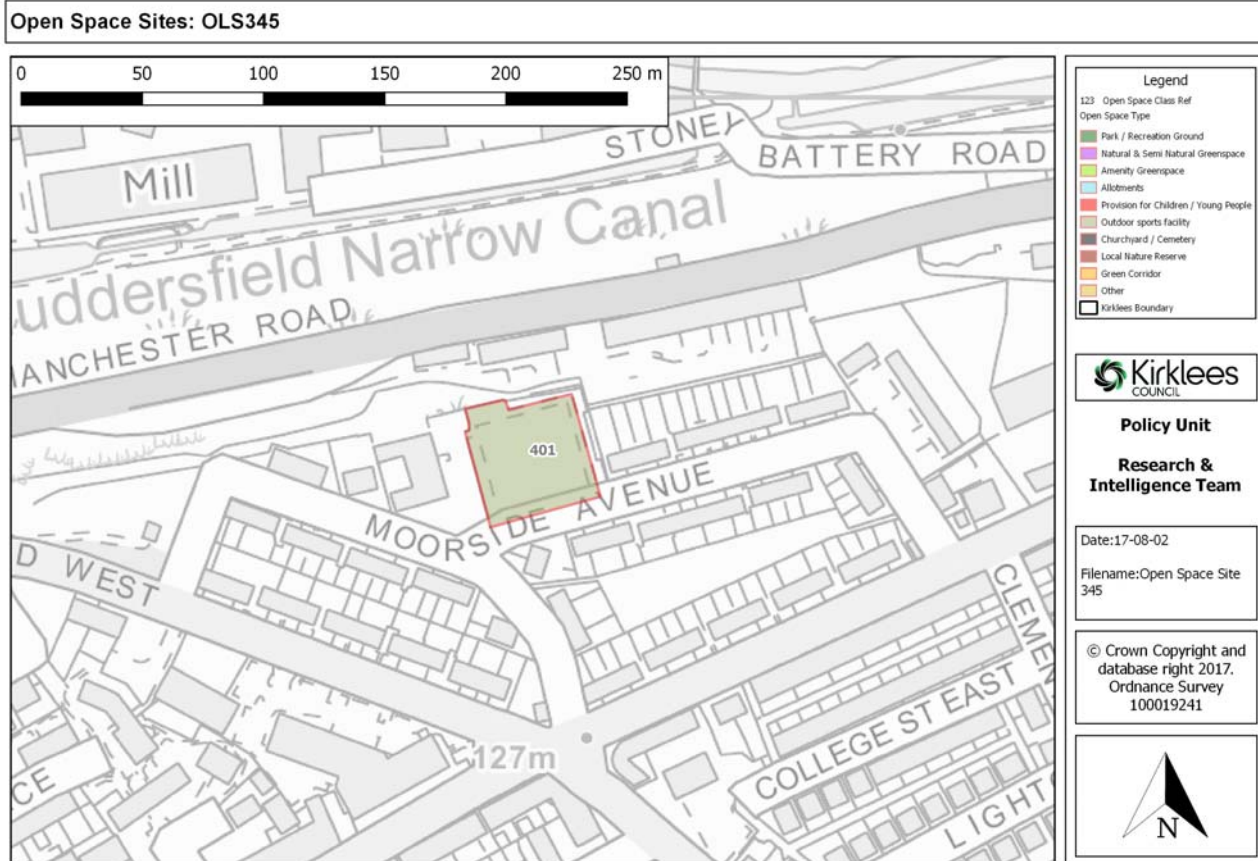


**OLS 345 - Manor House Bowling Club, Moorside Avenue, Crosland Moor, Huddersfield**

Gross site area (ha):

**0.22**

Classes: Outdoor sport facilities (401)



**OLS 356 - Lindley Liberal Club Bowling Green, Occupation Road, Lindley, Huddersfield**

Gross site area (ha):

**0.16**

Classes: Outdoor sport facilities (157)





**OLS 357 - Lindley Working Mens Club Bowling Green, Brian Street, Lindley, Huddersfield**

Gross site area (ha):

**0.16**

Classes: Outdoor sport facilities (158)

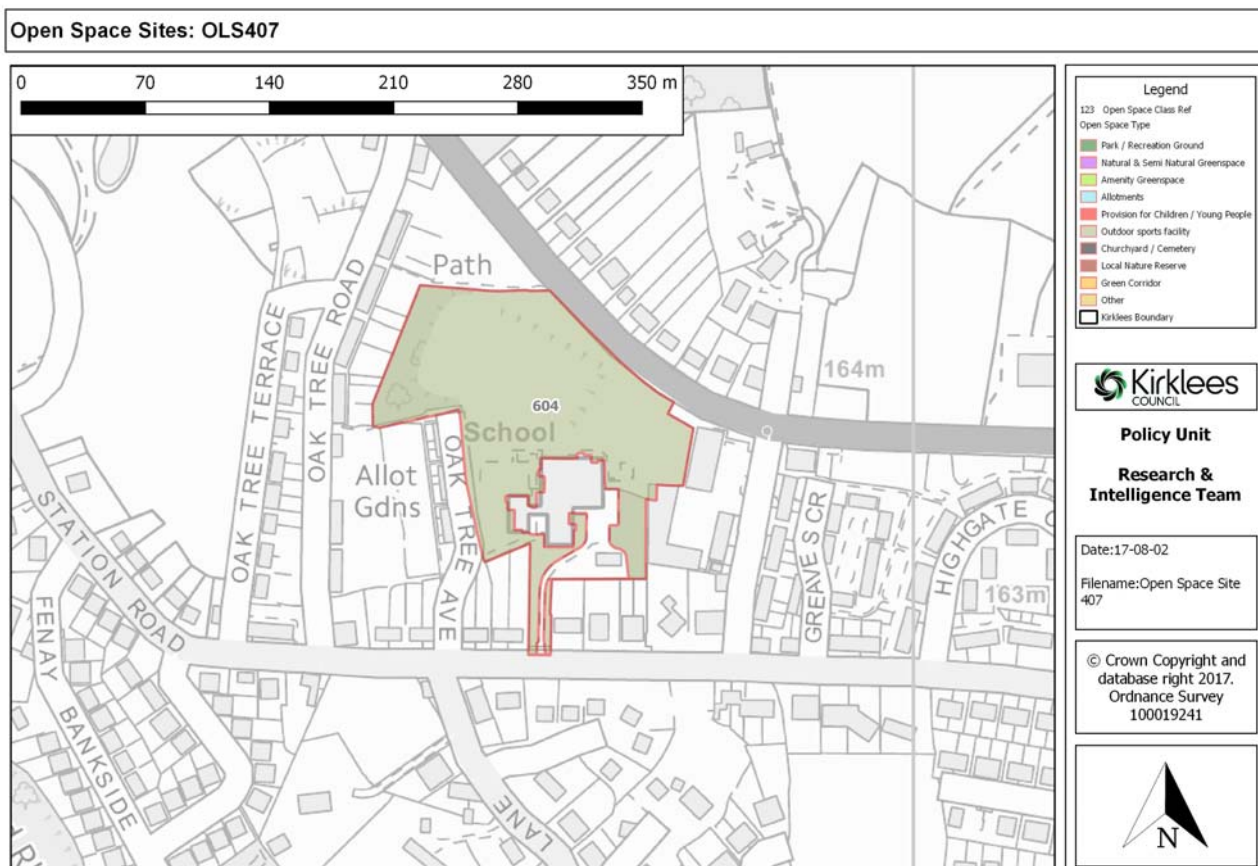


**OLS 407 - Lepton Junior, Infant & Nursery School, Station Road, Fenay Bridge, Huddersfield**

Gross site area (ha):

**1.91**

Classes: Outdoor sport facilities (604)



**OLS 409 - Woodland, Fenay Bankside, Lepton, Huddersfield**

**Gross site area (ha): 0.52**

Classes: Woodland (543)

**Open Space Sites: OLS409**

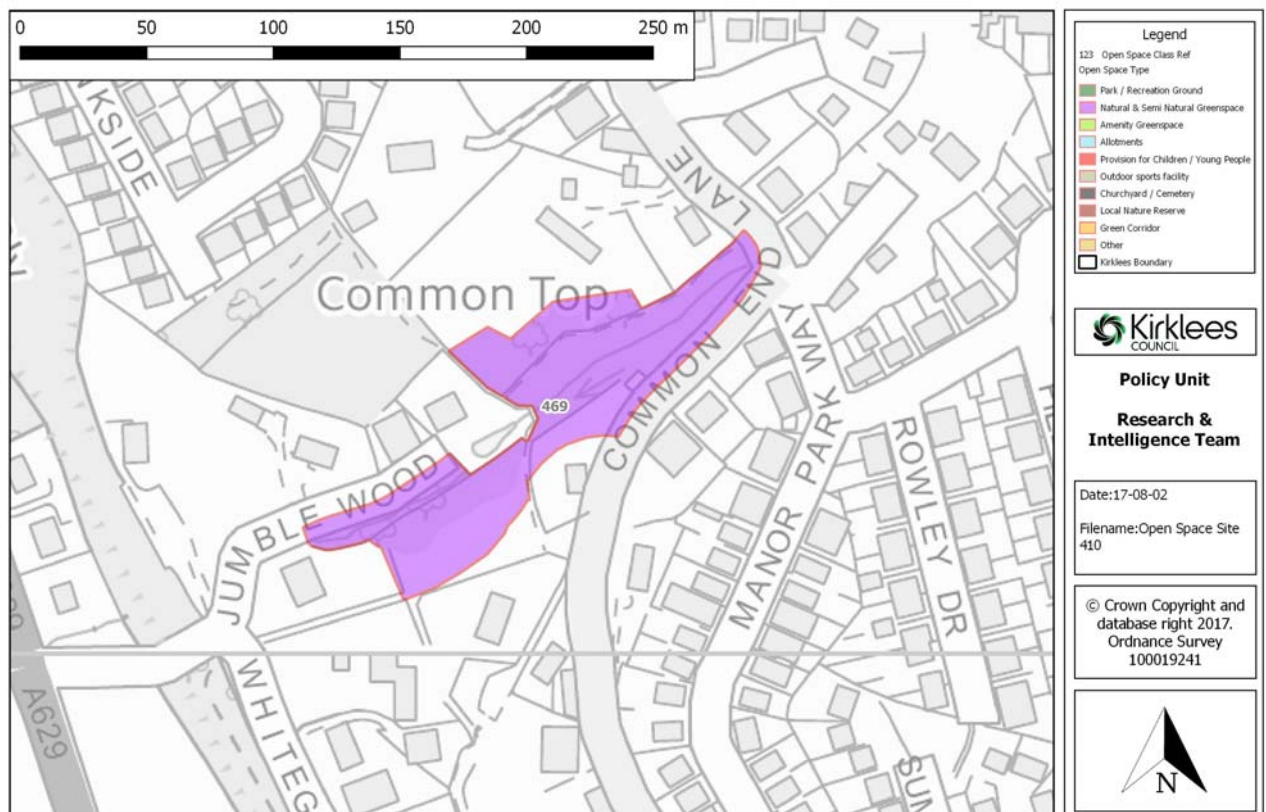


**OLS 410 - Jumble Wood, Common End Lane, Lepton, Huddersfield**

**Gross site area (ha): 0.7**

Classes: Woodland (469)

**Open Space Sites: OLS410**

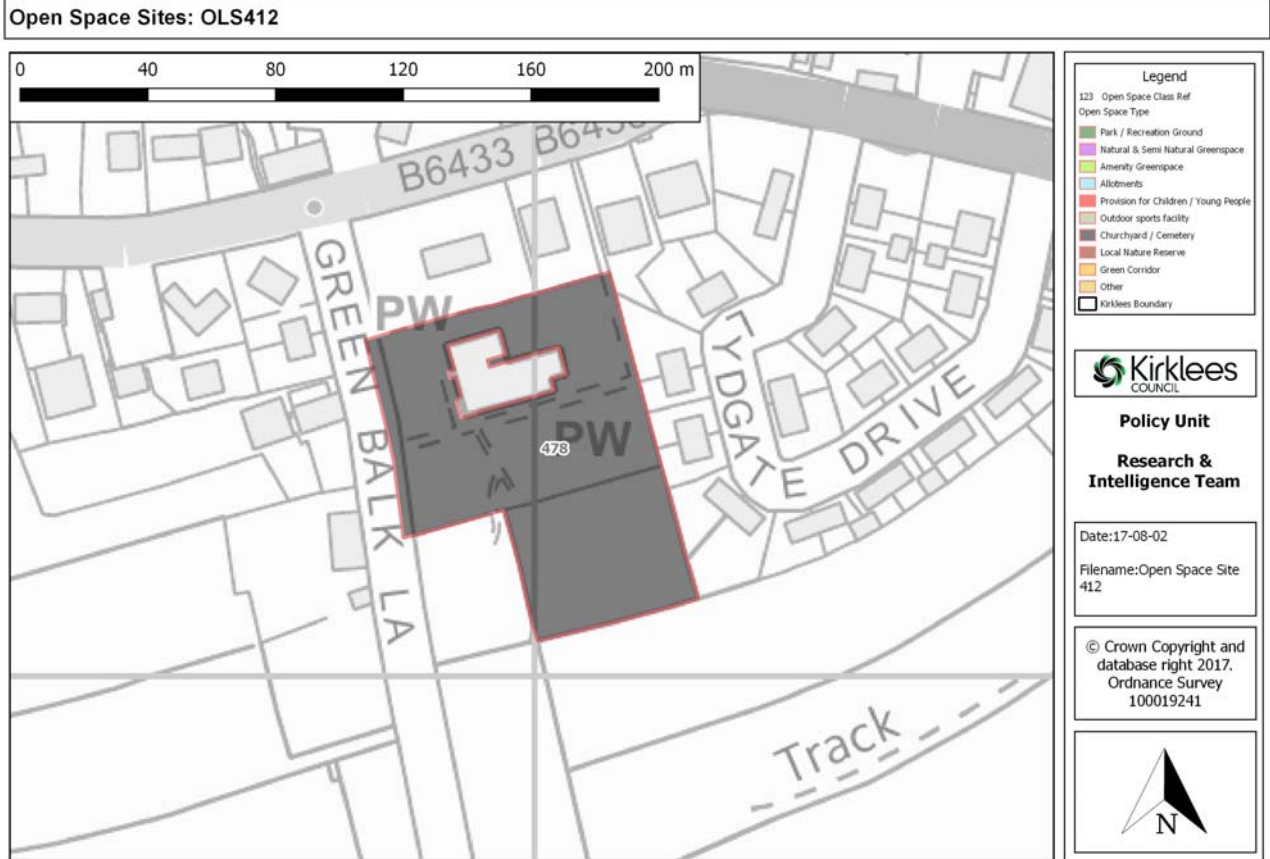


**OLS 412 - St Johns Church, Green Balk Lane, Lepton, Huddersfield**

Gross site area (ha):

**0.73**

Classes: Cemeteries & churchyards (478)

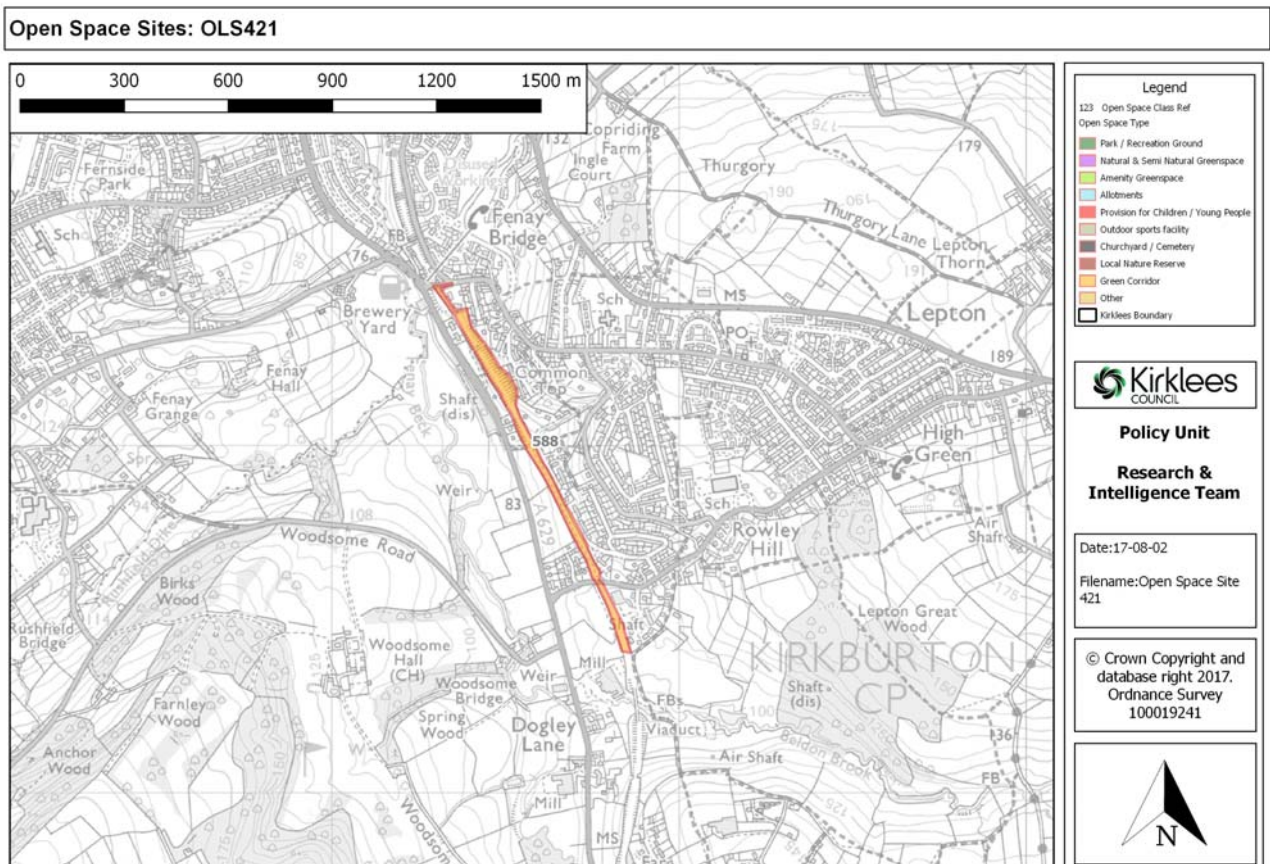


**OLS 421 - Land east of, Disused railway, Penistone Road, Fenay Bridge, Huddersfield**

Gross site area (ha):

**3.05**

Classes: Green corridors (588)

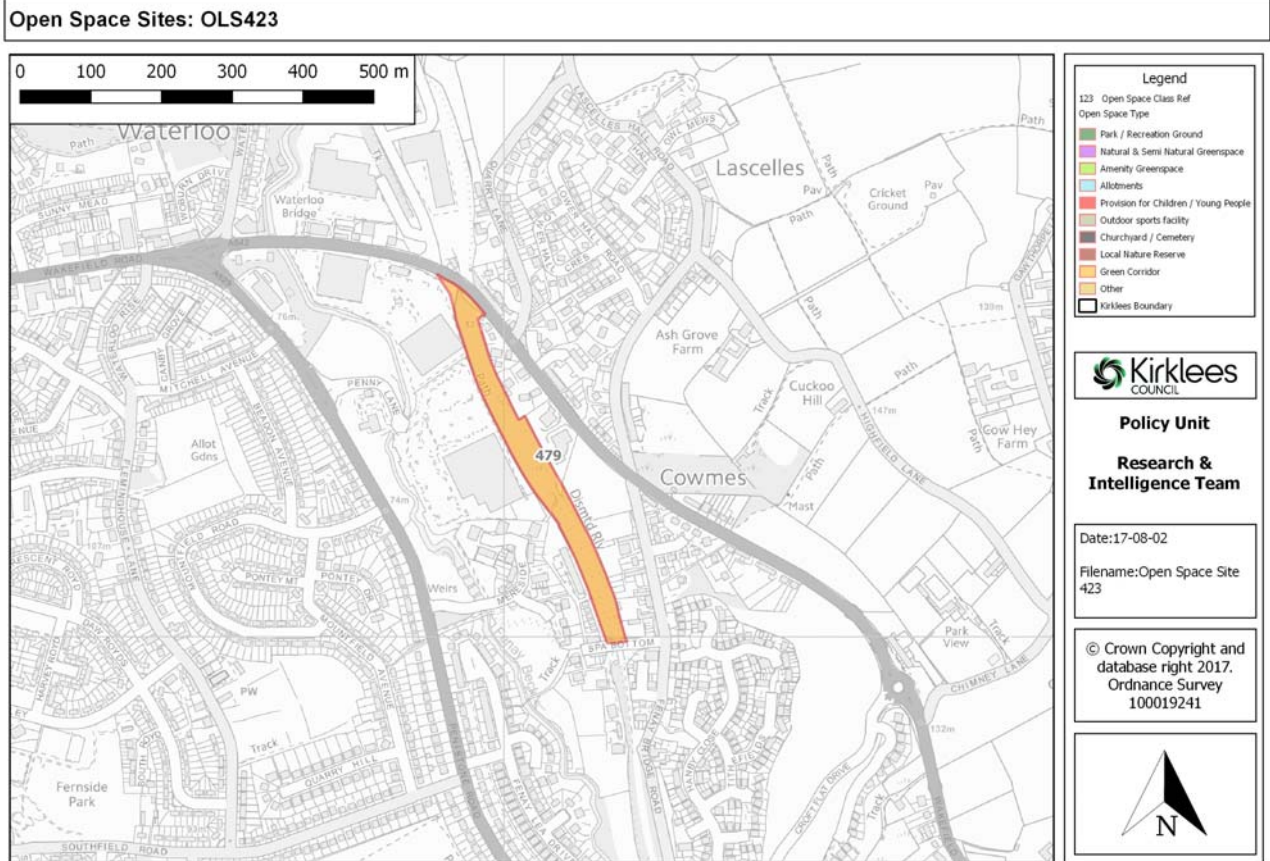


**OLS 423 - West of, Disused railway, Wakefield Road, Fenay Bridge, Huddersfield**

Gross site area (ha):

**1.81**

Classes: Green corridors (479)

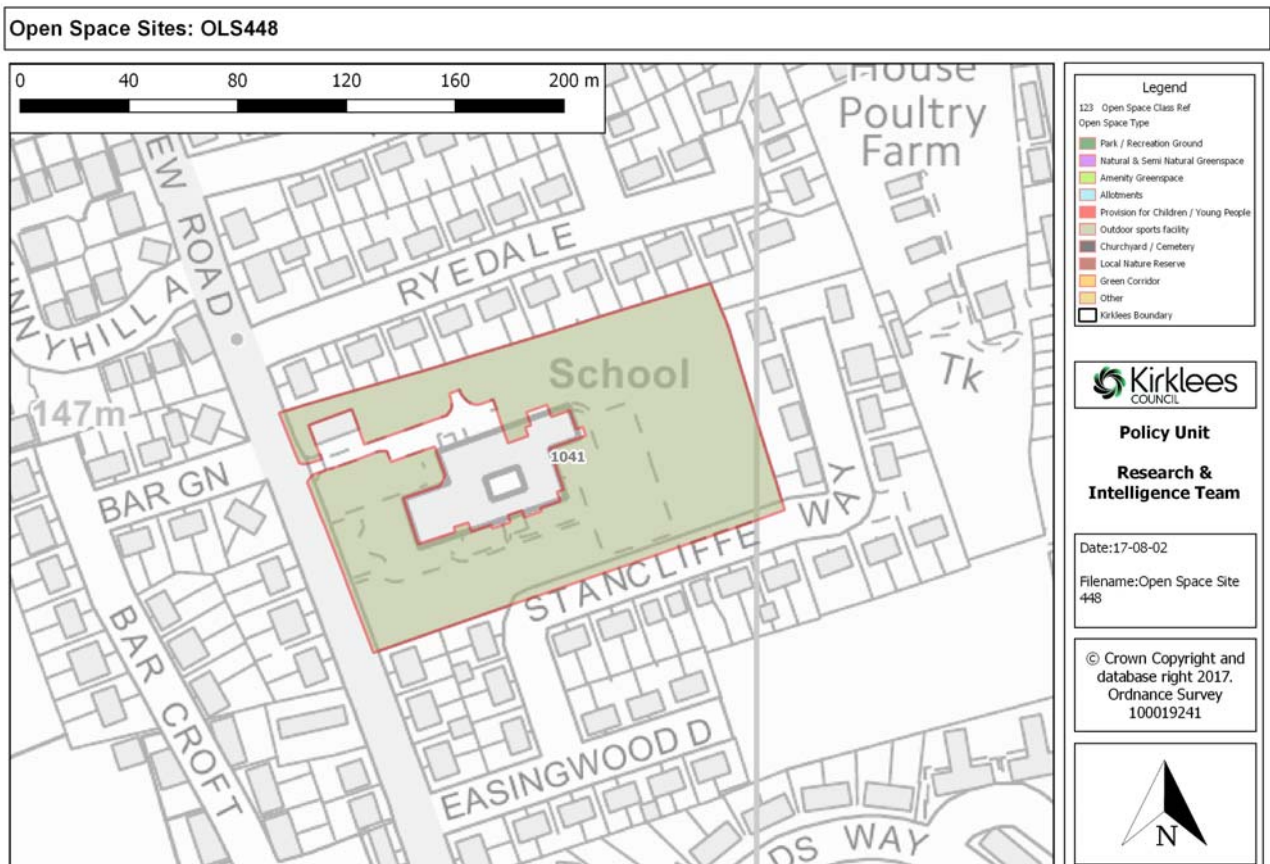


**OLS 448 - Kirkheaton Primary School, New Road, Kirkheaton, Huddersfield**

Gross site area (ha):

**1.48**

Classes: Outdoor sport facilities (1041)

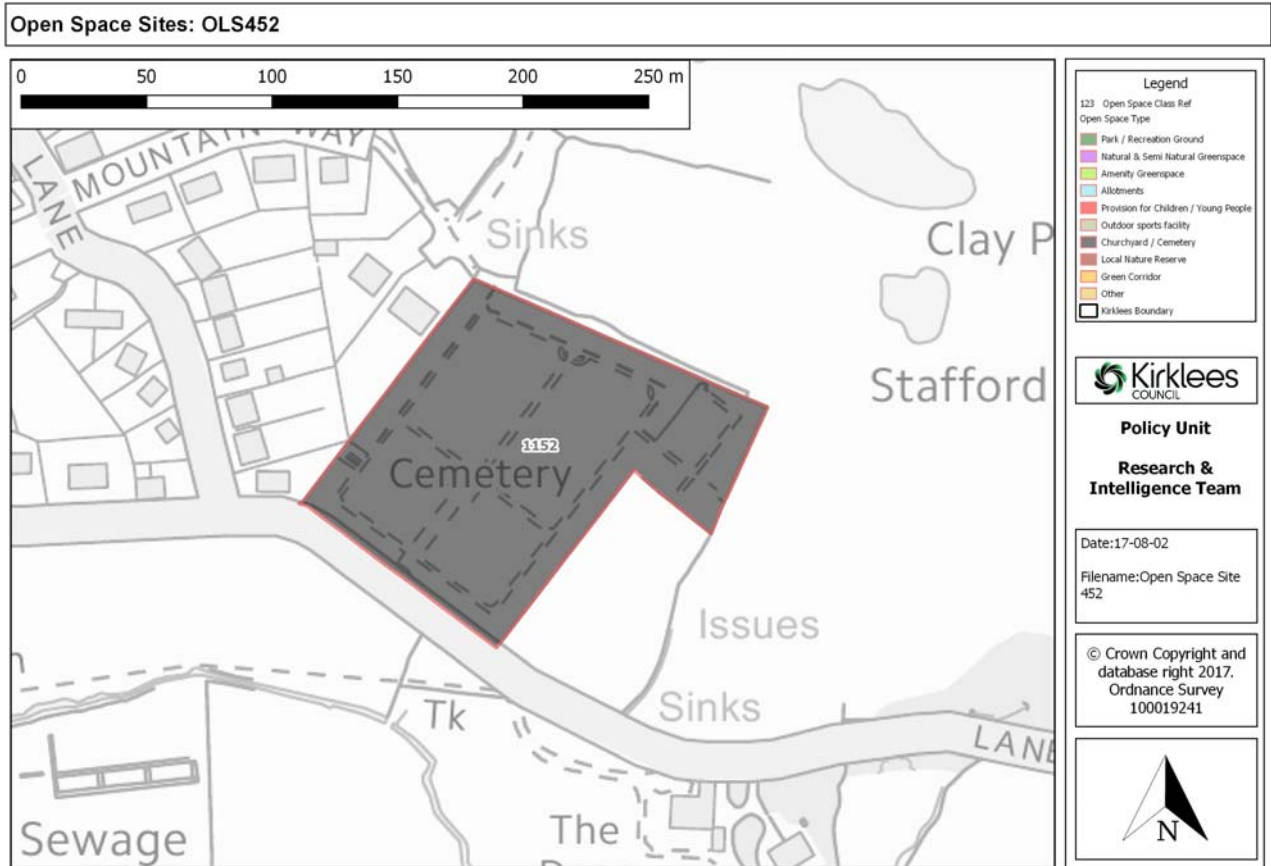


**OLS 452 - Kirkheaton Cemetery, Lane Side, Kirkheaton, Huddersfield**

**Gross site area (ha):**

**1.37**

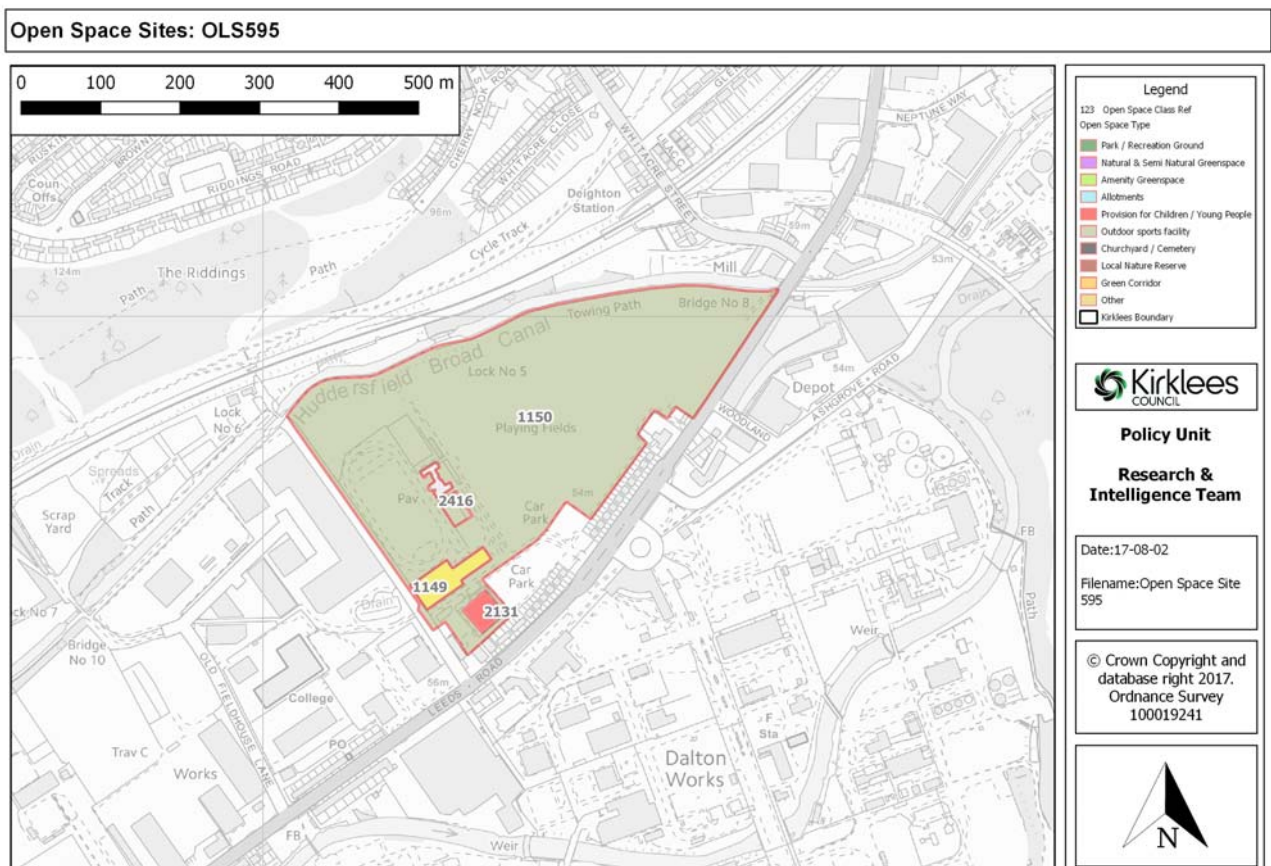
Classes: Cemeteries & churchyards (1152)



**OLS 595 - Leeds Road Sports Complex & Playing Fields, Leeds Road, Huddersfield**

**Gross site area (ha): 13.85**

Classes: Indoor facilities (1149), Outdoor sport facilities (1150, 2416), Provision for children & young people (2131)

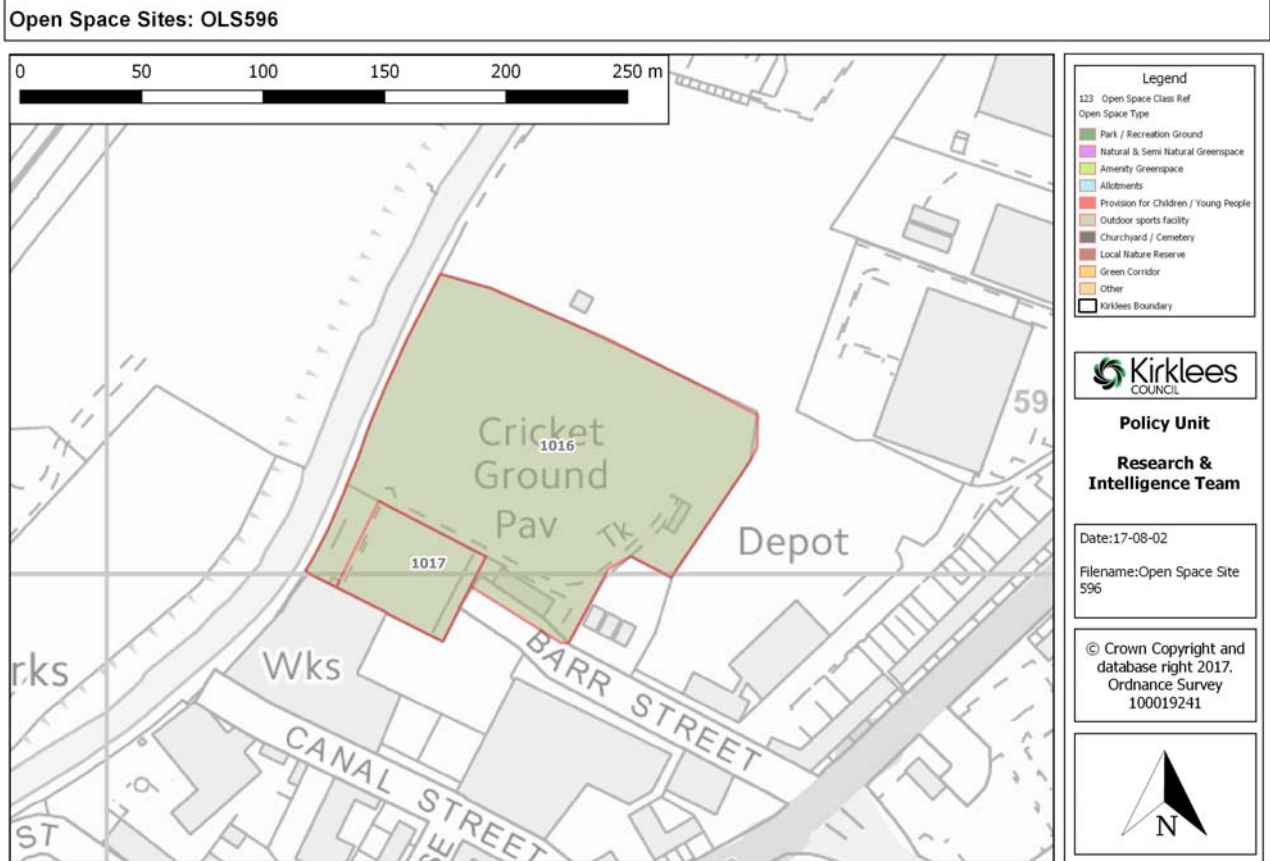


**OLS 596 - Bradley Mills Cricket and Bowling Club, Barr Street, Huddersfield**

Gross site area (ha):

**1.71**

Classes: Outdoor sport facilities (1016, 1017)

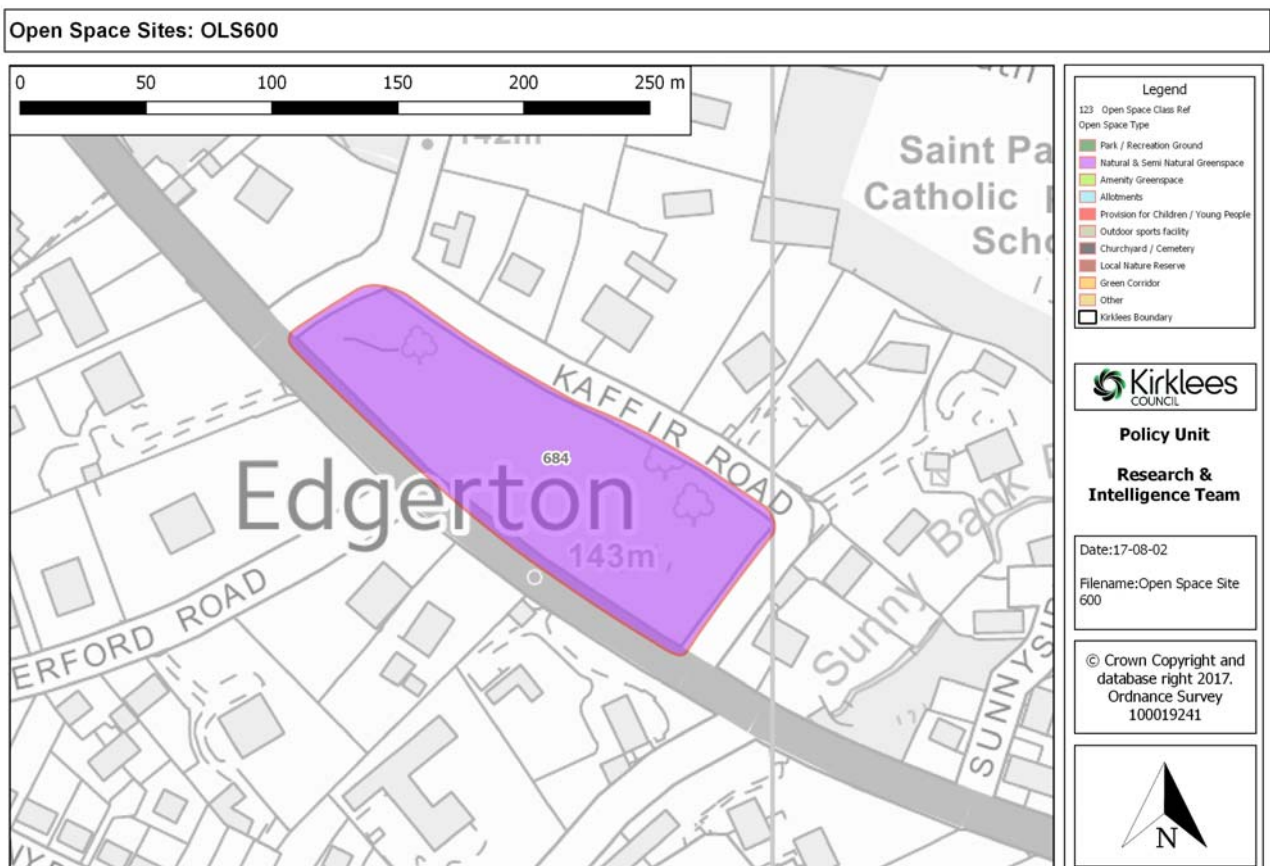


**OLS 600 - Land between, Kaffir Road & Halifax Road, Edgerton, Huddersfield**

Gross site area (ha):

**1.15**

Classes: Woodland (684)



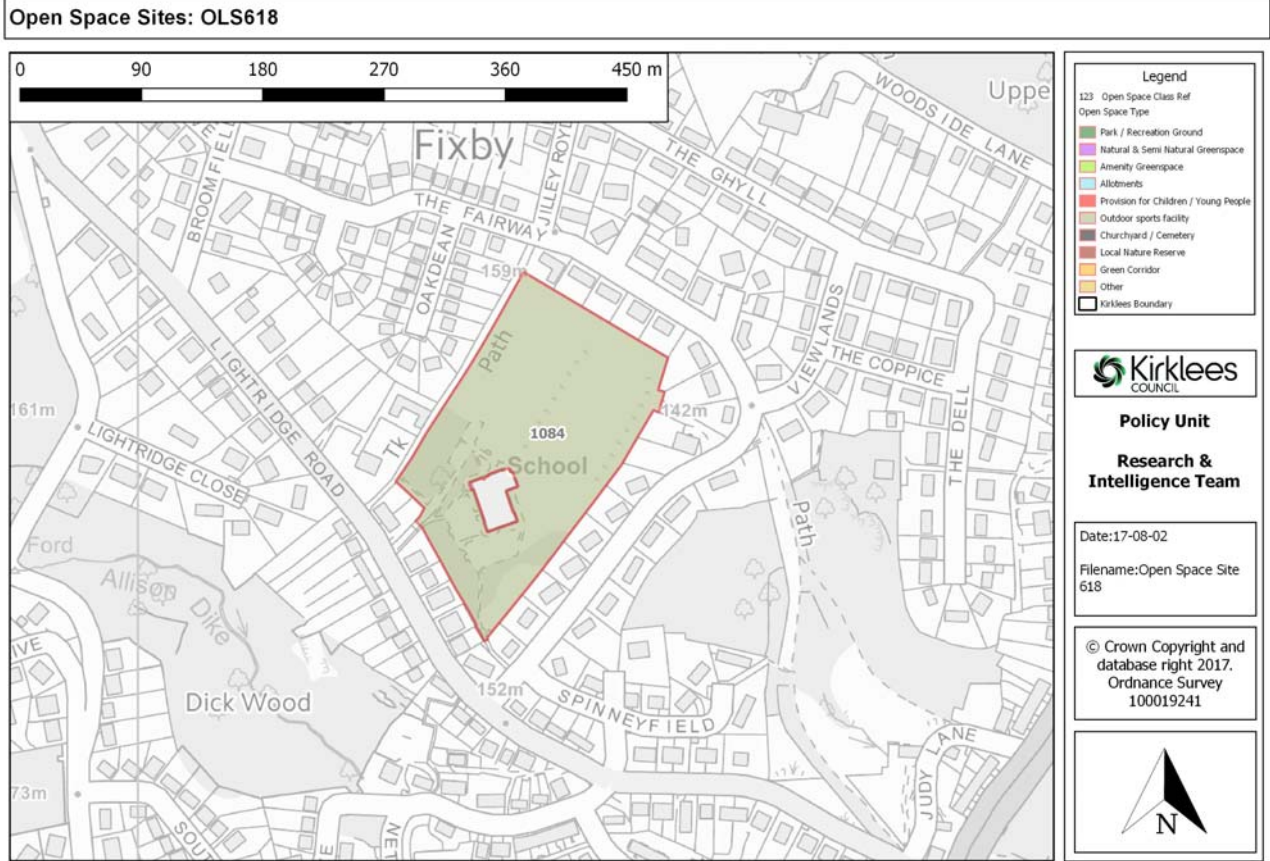


**OLS 618 - Fixby Junior & Infant School, Lightridge Road, Fixby, Huddersfield**

Gross site area (ha):

**2.81**

Classes: Outdoor sport facilities (1084)

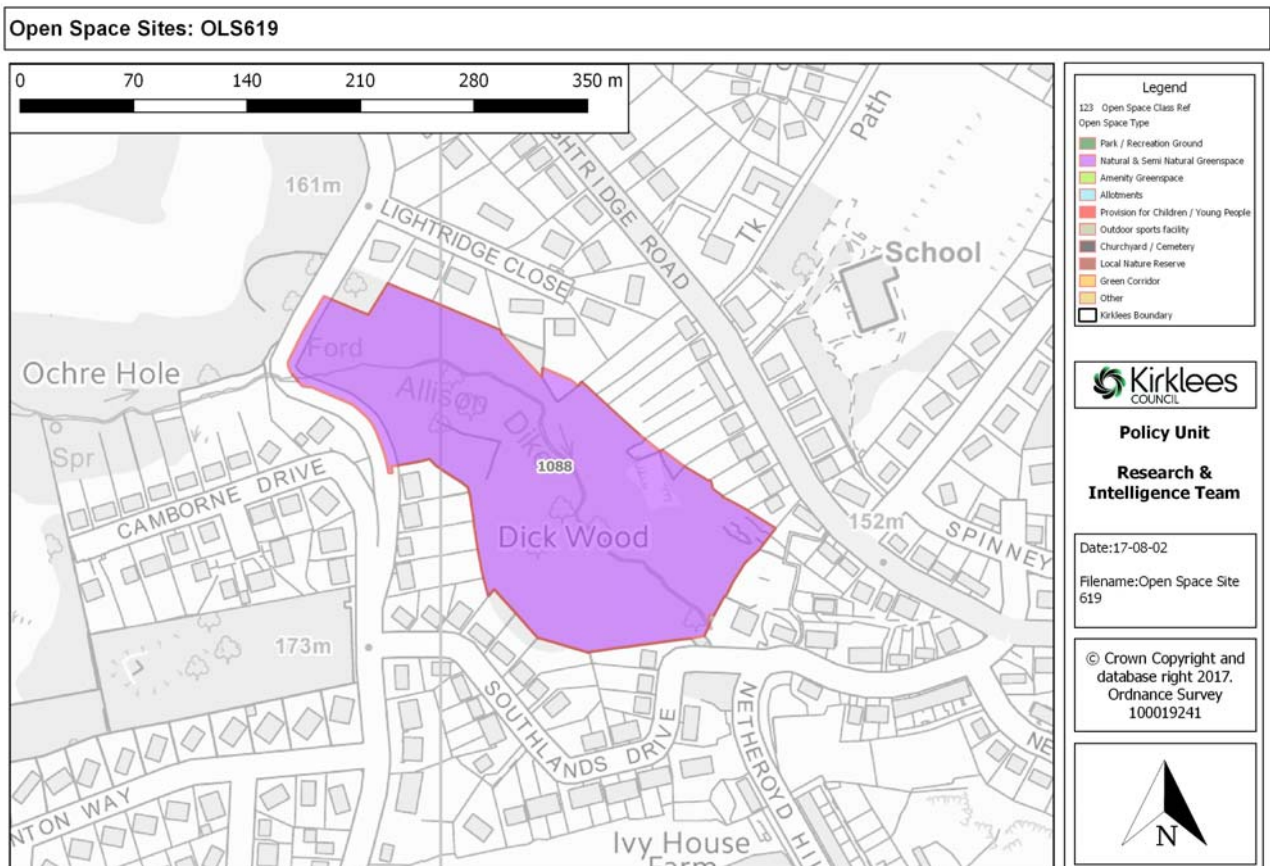


**OLS 619 - Dick Wood, Cowcliffe Hill Road, Fixby, Huddersfield**

Gross site area (ha):

**3.15**

Classes: Woodland (1088)



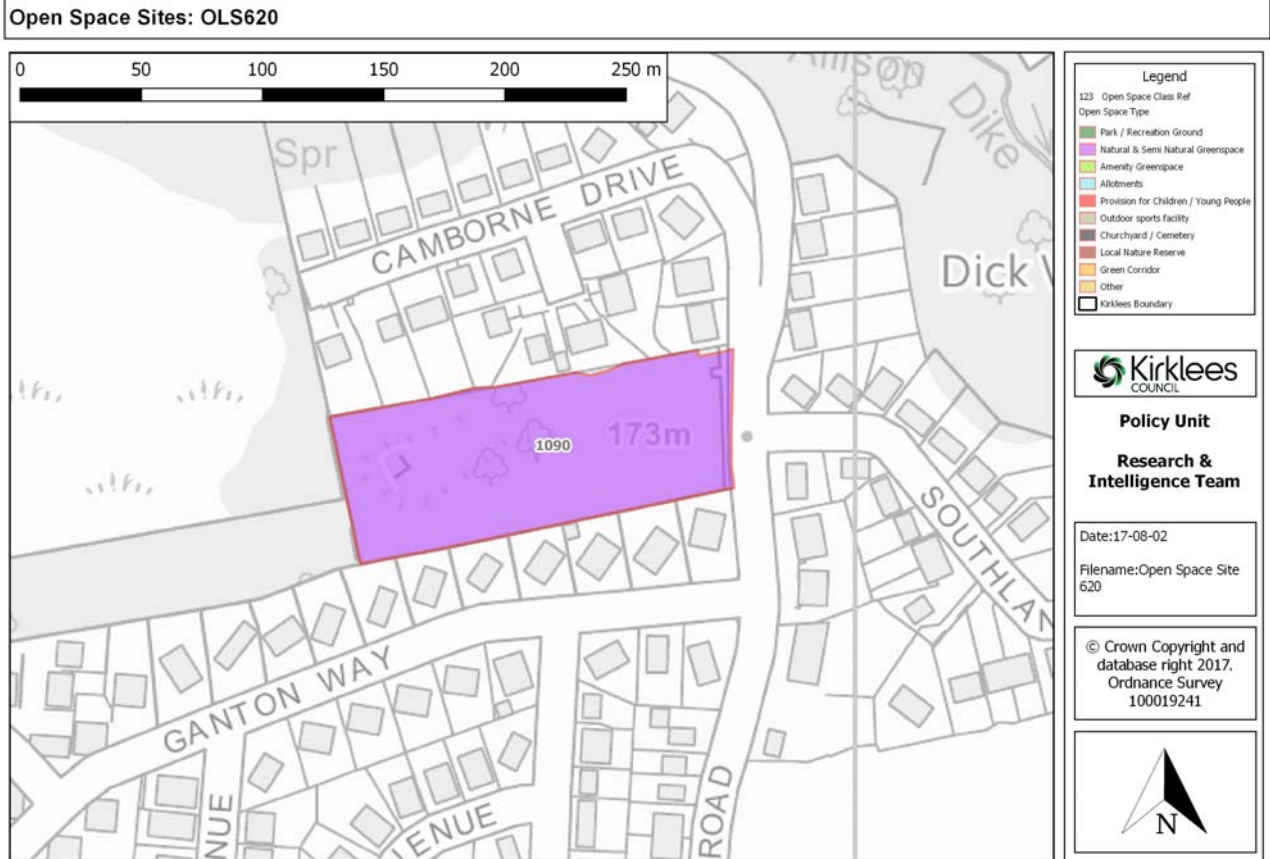


**OLS 620 - Woodland, Cowcliffe Hill Road, Fixby, Huddersfield**

Gross site area (ha):

**0.98**

Classes: Woodland (1090)

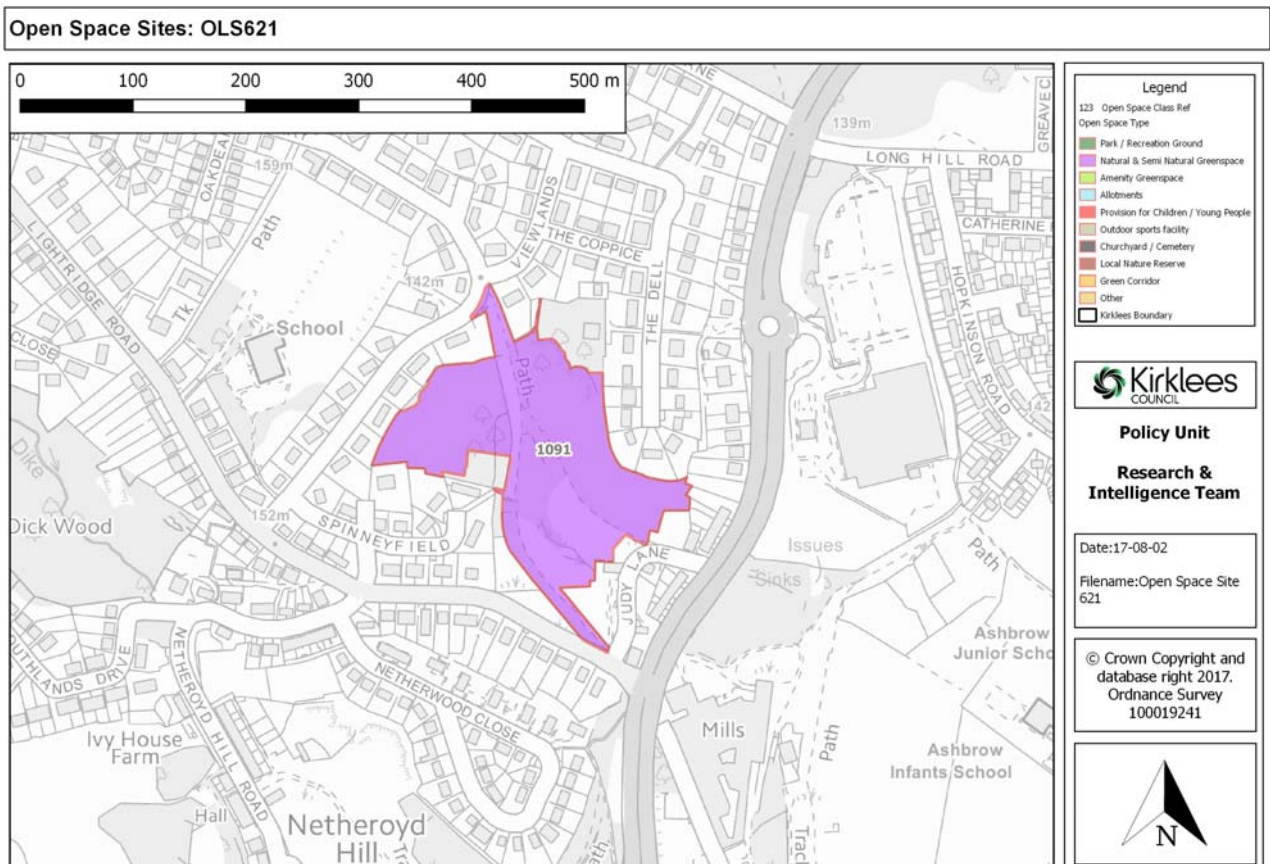


**OLS 621 - Woodland, Off Spinneyfield, Fixby, Huddersfield**

Gross site area (ha):

**3.16**

Classes: Woodland (1091)

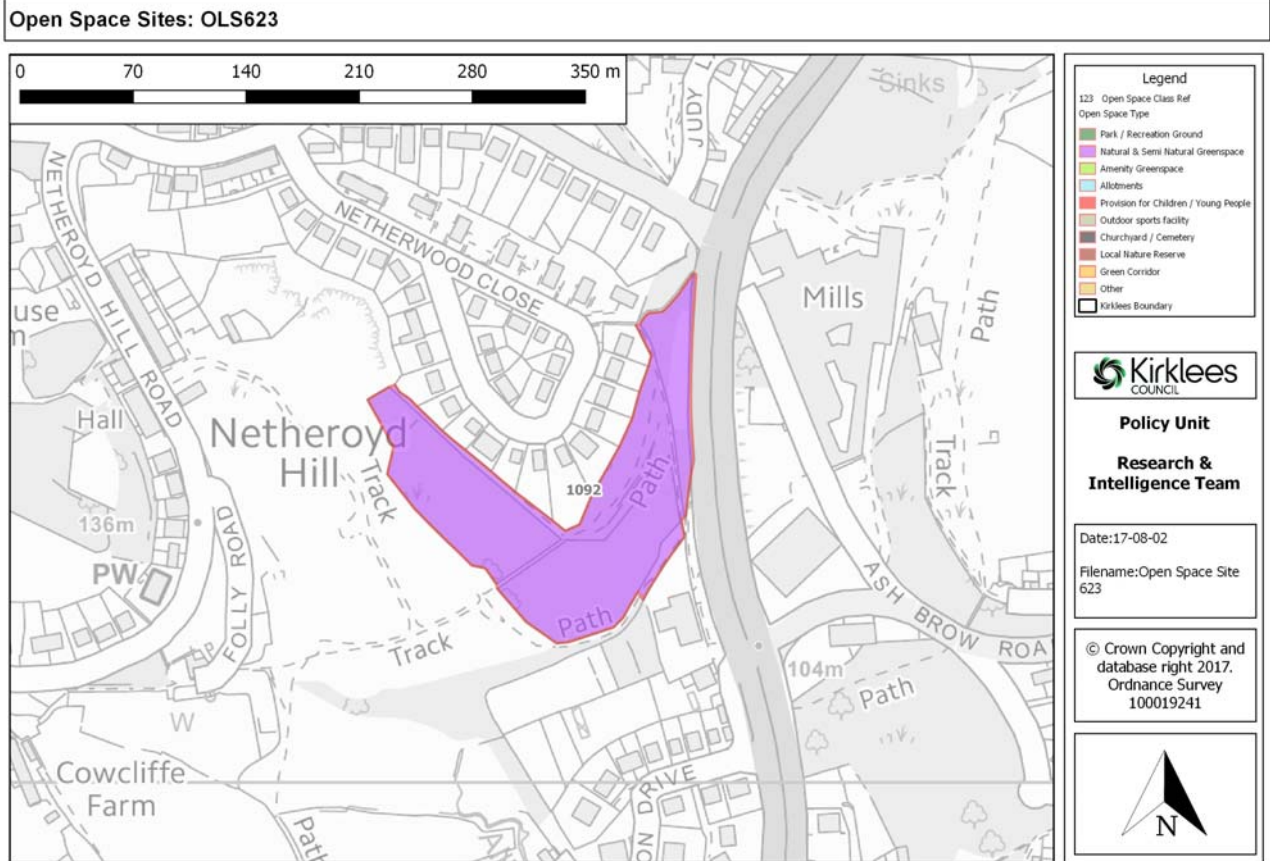


**OLS 623 - Woodland, Netherwood Close, Fixby, Huddersfield**

Gross site area (ha):

**1.69**

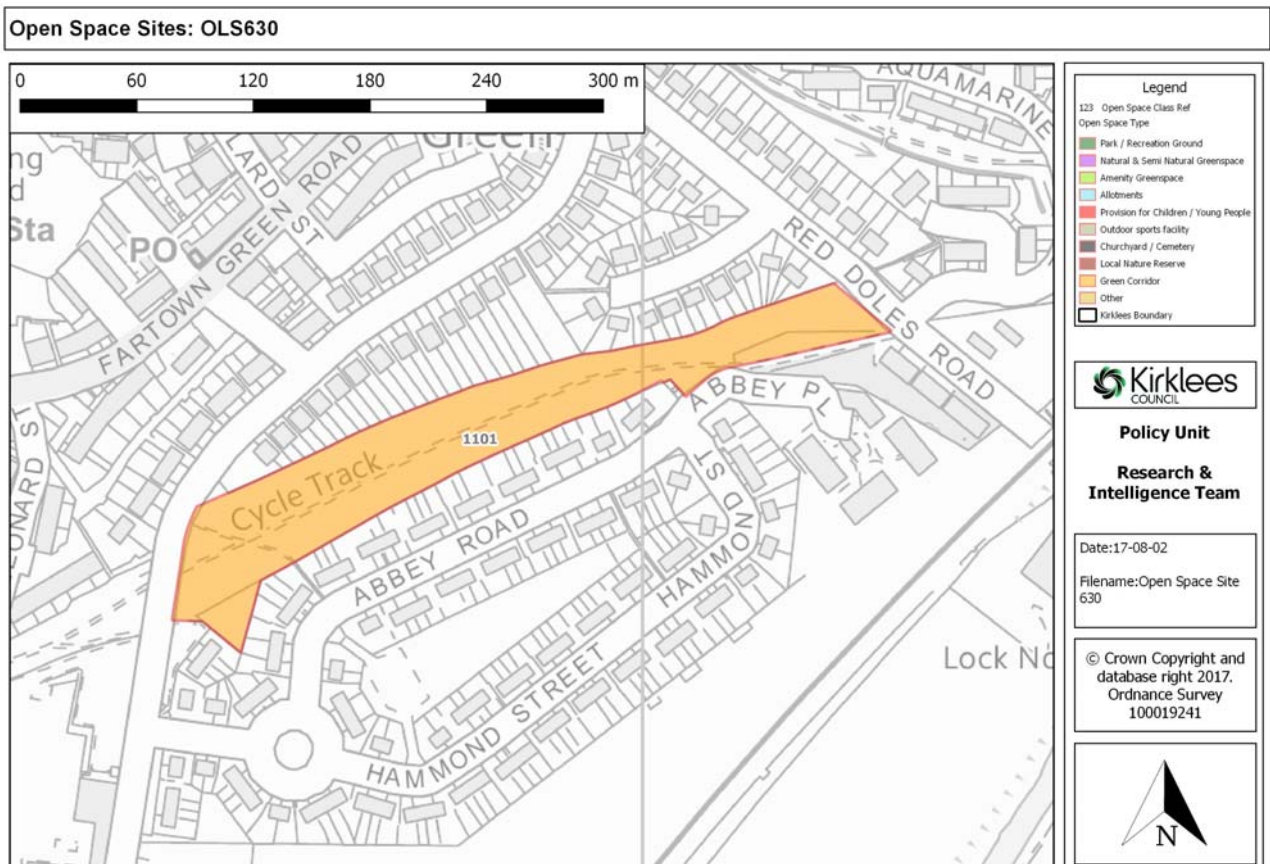
Classes: Woodland (1092)



**OLS 630 - Birkby to Bradley Greenway Section, Alder Street to Red Doles Road, Fartown, Huddersfield**

Gross site area (ha): **1.39**

Classes: Green corridors (1101)

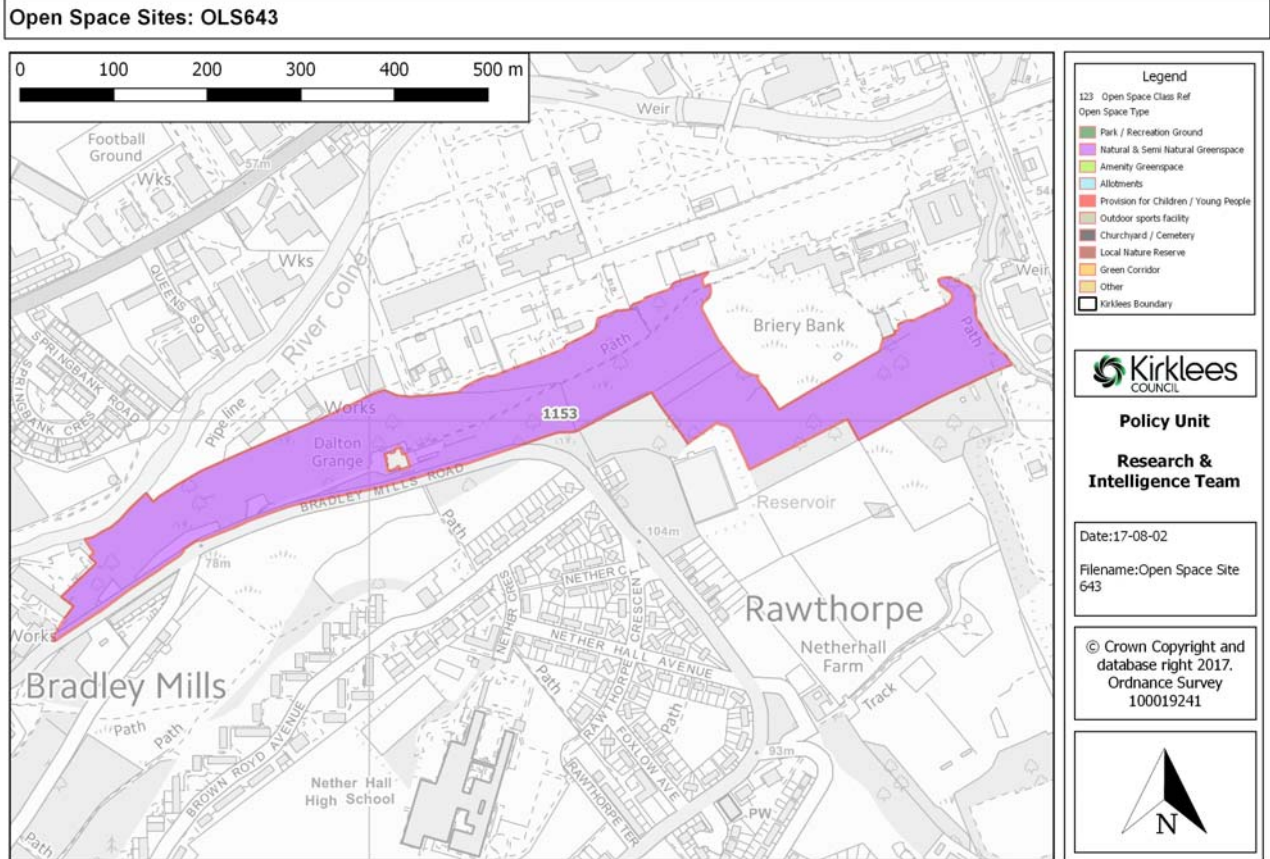


**OLS 643 - Woodland, Bradley Mills Road, Rawthorpe, Huddersfield**

Gross site area (ha):

**8.61**

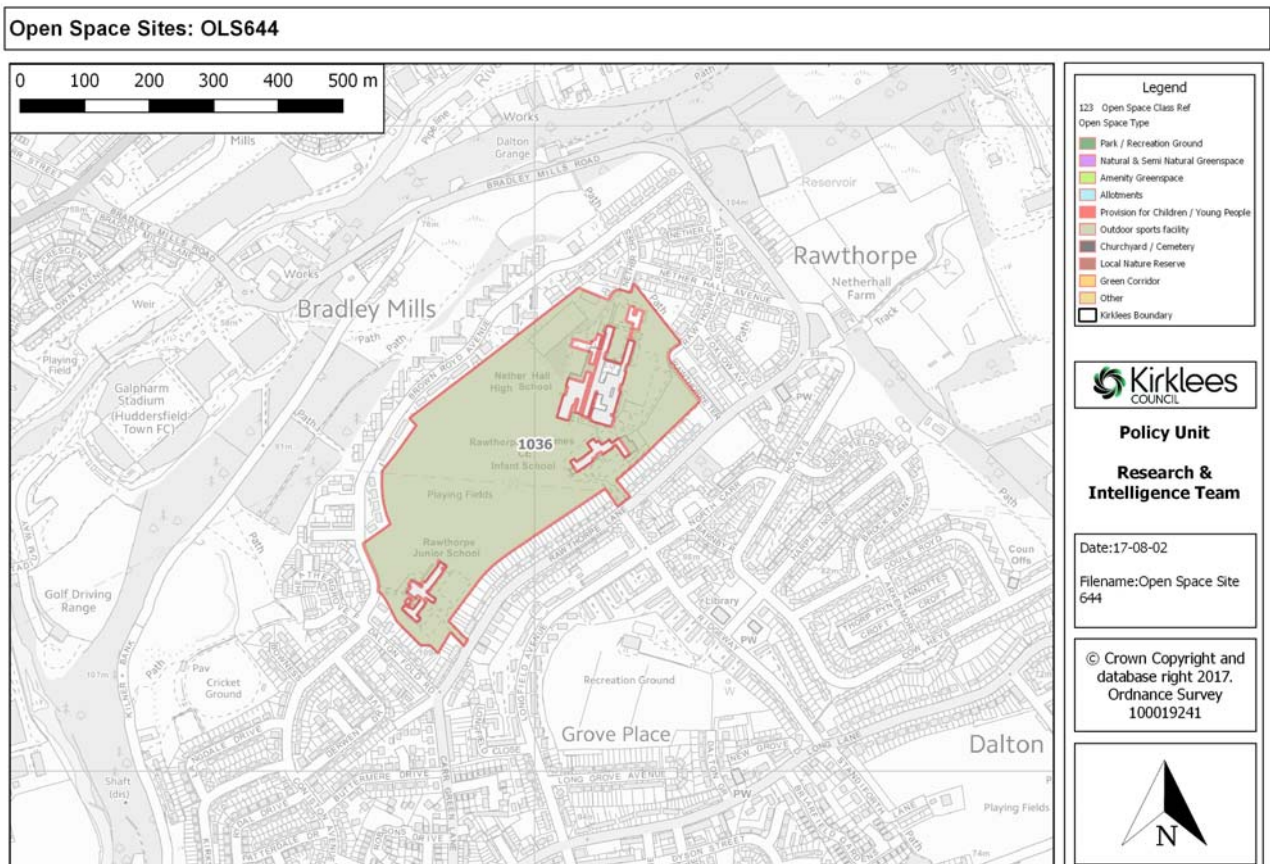
Classes: Woodland (1153)



**OLS 644 - Nether Hall High School & Rawthorpe Junior School, Rawthorpe Lane, Rawthorpe, Huddersfield**

Gross site area (ha): **14.37**

Classes: Outdoor sport facilities (1036)

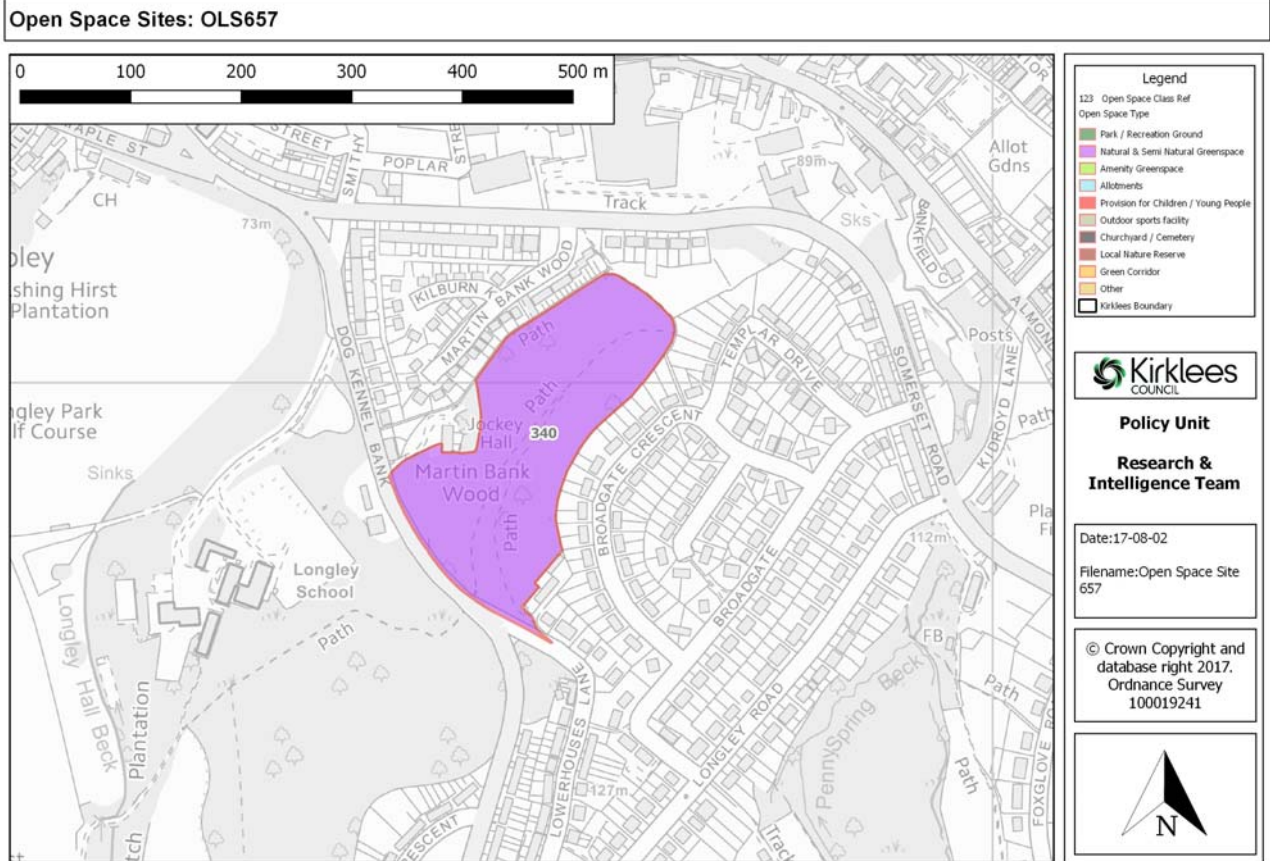


**OLS 657 - Martin Bank Wood, Dog Kennel Bank, Lower Houses, Huddersfield**

Gross site area (ha):

**3.61**

Classes: Woodland (340)

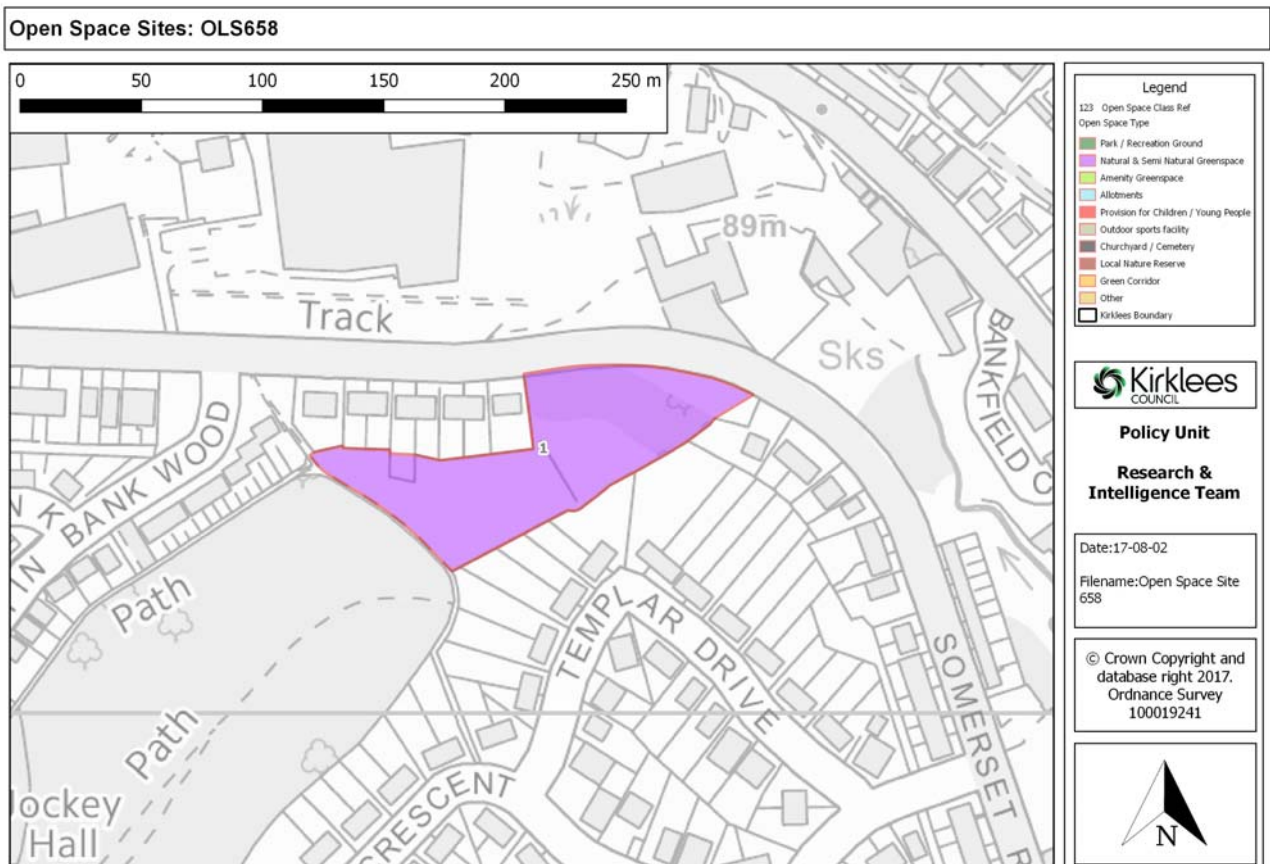


**OLS 658 - Martin Bank Wood, Somerset Road, Almondbury, Huddersfield**

Gross site area (ha):

**0.63**

Classes: Woodland (1)

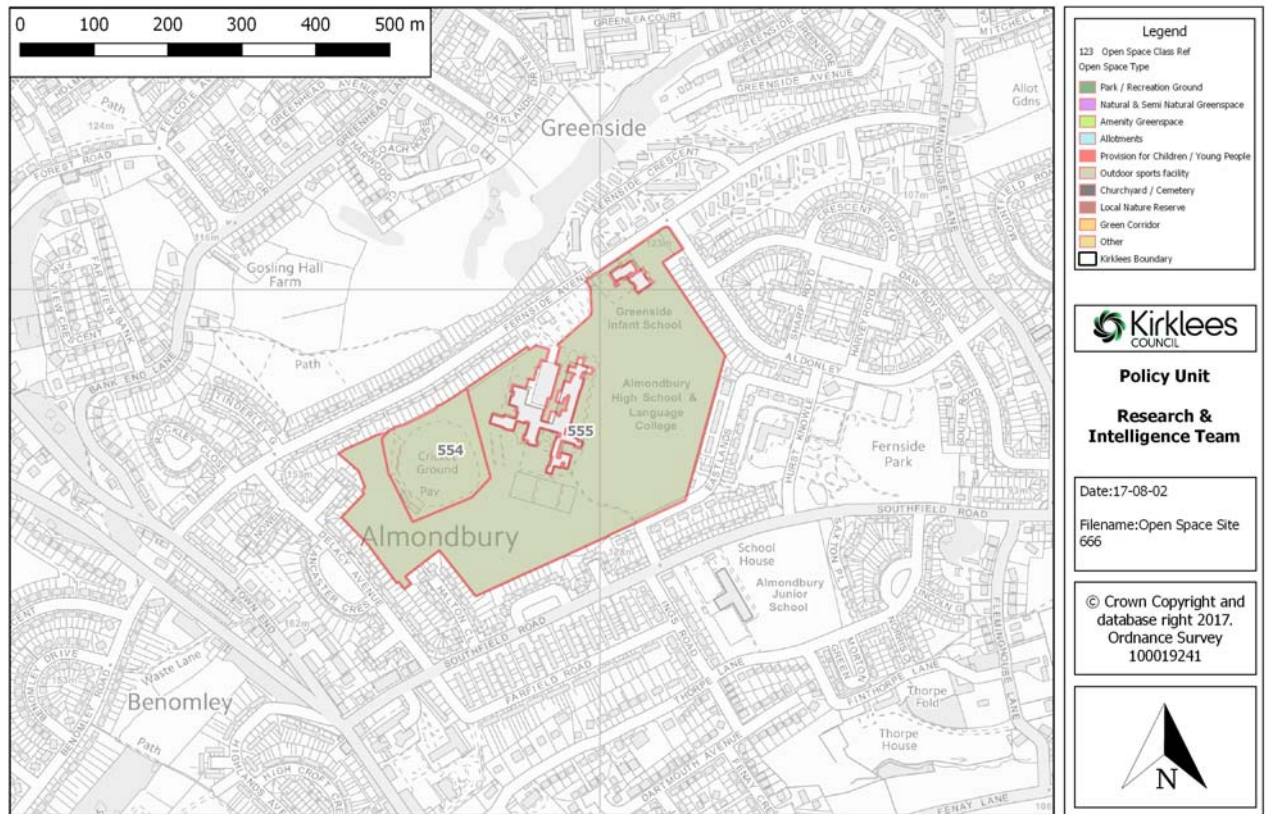


**OLS 666 - Almondbury Cricket Club & Almondbury High School, Fernside Avenue, Almondbury, Huddersfield**

**Gross site area (ha): 13.81**

Classes: Outdoor sport facilities (554, 555)

**Open Space Sites: OLS666**



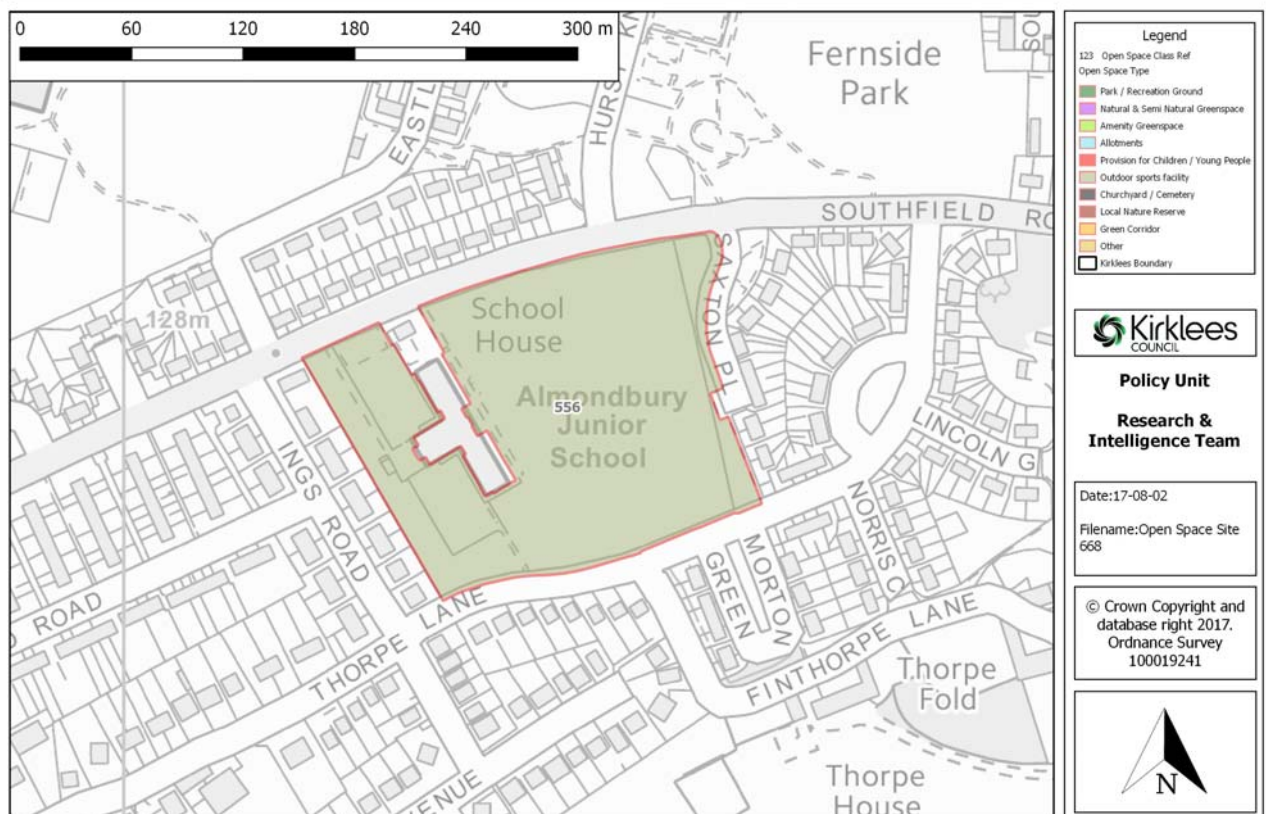
**OLS 668 - Almondbury Junior School, Southfield Road, Almondbury, Huddersfield**

**Gross site area (ha):**

**3.12**

Classes: Outdoor sport facilities (556)

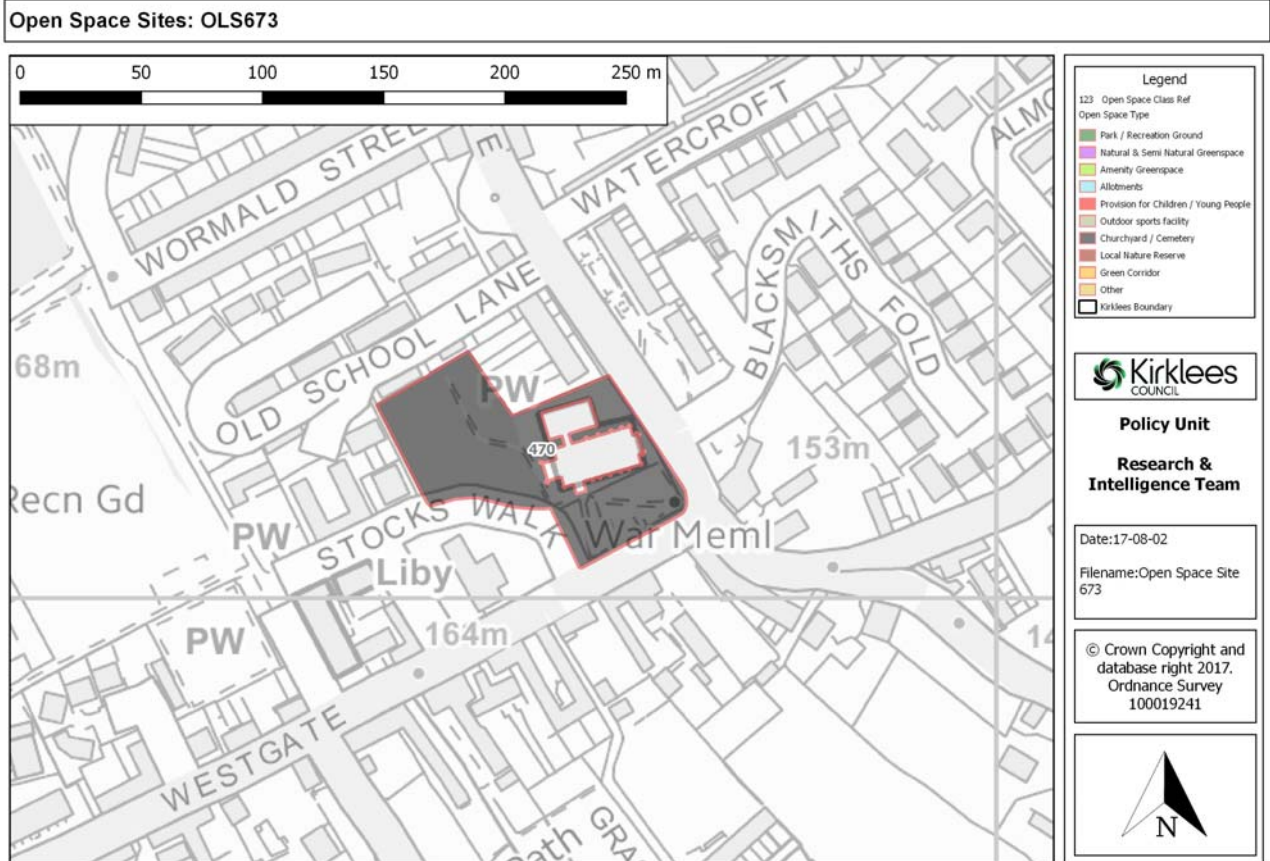
**Open Space Sites: OLS668**



**OLS 673 - All Hallows Church, Westgate, Almondbury, Huddersfield**

**Gross site area (ha): 0.6**

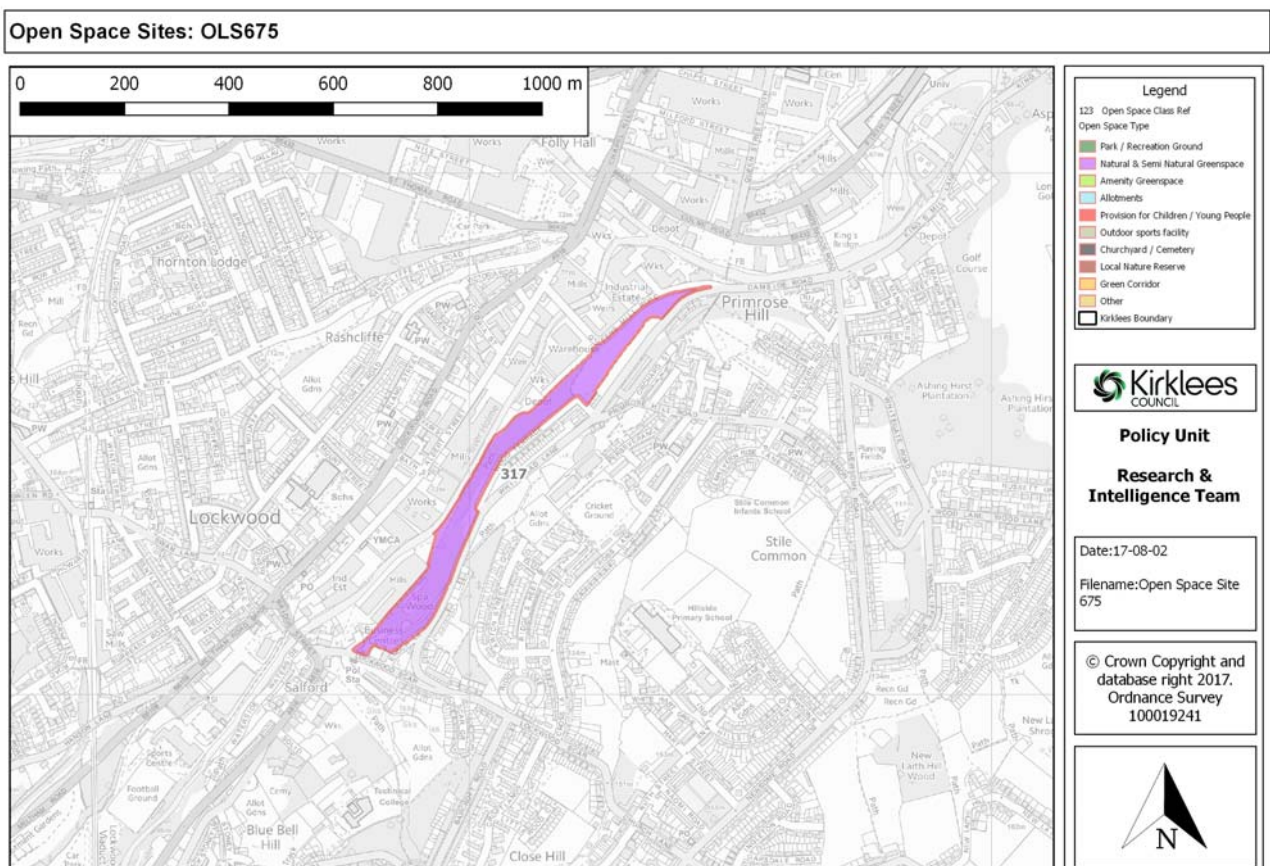
Classes: Cemeteries & churchyards (470)



**OLS 675 - Spa Wood, Whitehead Lane, Lockwood, Huddersfield**

**Gross site area (ha): 4.17**

Classes: Woodland (317)



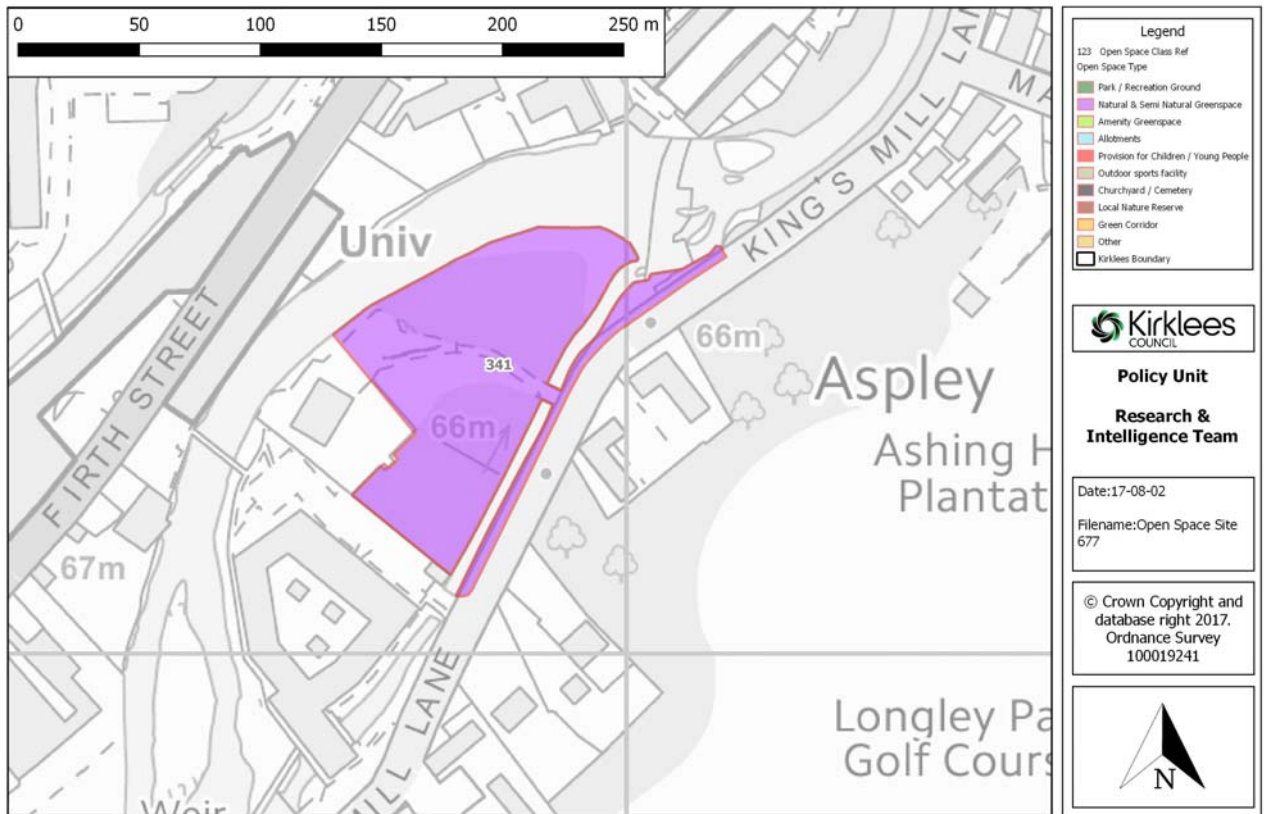
**OLS 677 - Snow Island, Kings Mill Lane, Huddersfield**

Gross site area (ha):

**0.97**

Classes: Woodland (341)

**Open Space Sites: OLS677**

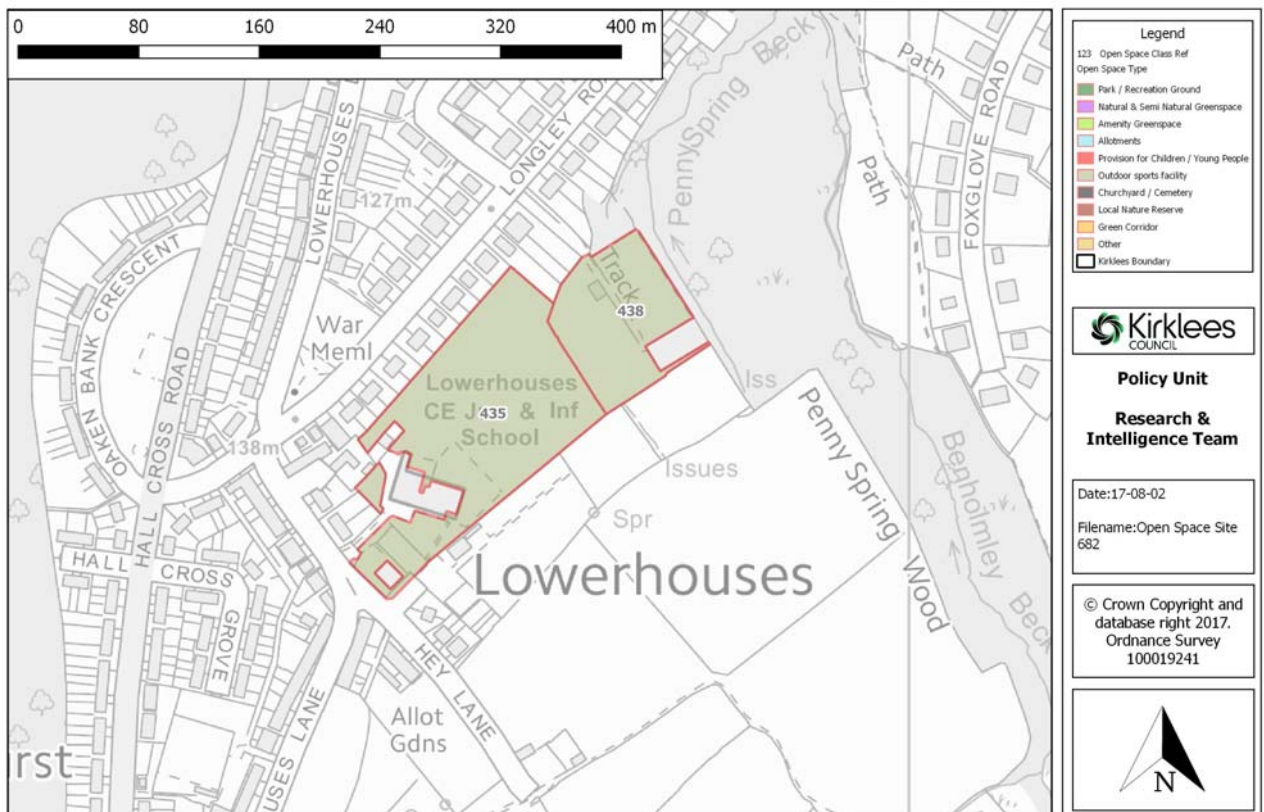


**OLS 682 - Lowerhouses Junior & Infant School and Longley Sports Club, Lower Houses Lane, Almondbury, Huddersfield**

Gross site area (ha): **2.52**

Classes: Outdoor sport facilities (435, 438)

**Open Space Sites: OLS682**



**OLS 685 - St John's Church, Jackroyd Lane, Newsome, Huddersfield**

Gross site area (ha):

**0.63**

Classes: Cemeteries & churchyards (715)

**Open Space Sites: OLS685**



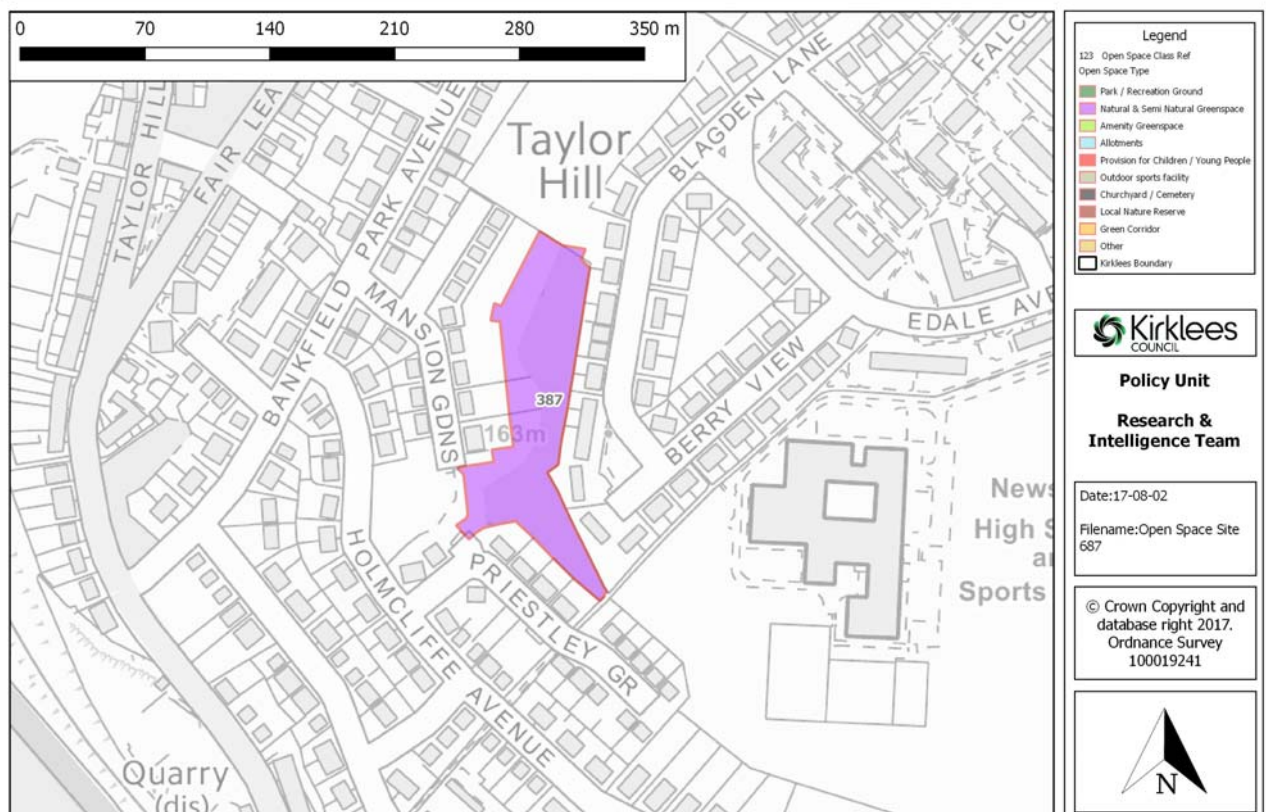
**OLS 687 - Woodland, Mansion Gardens, Newsome, Huddersfield**

Gross site area (ha):

**0.74**

Classes: Woodland (387)

**Open Space Sites: OLS687**



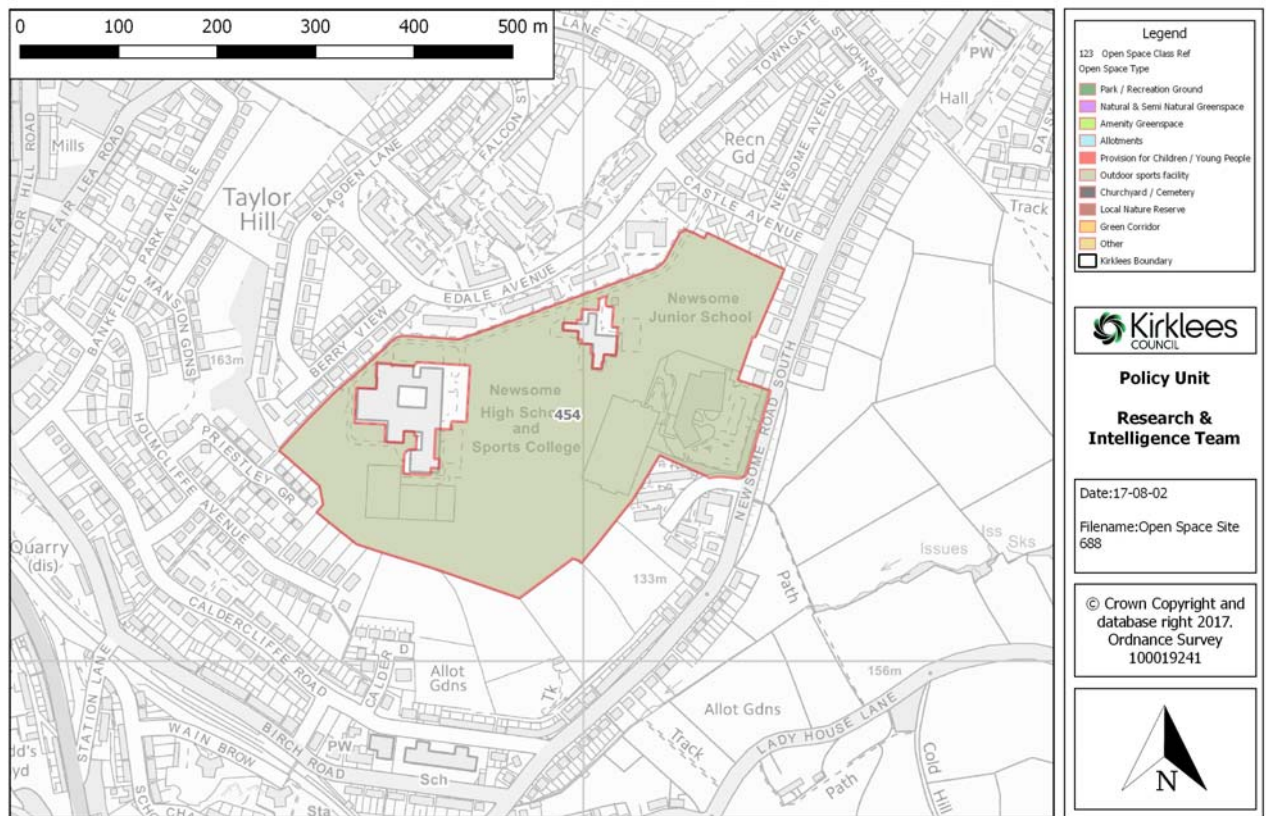


**OLS 688 - Newsome High School & Sports College & School, Castle Avenue, Newsome, Huddersfield**

**Gross site area (ha): 10.54**

Classes: Outdoor sport facilities (454)

**Open Space Sites: OLS688**

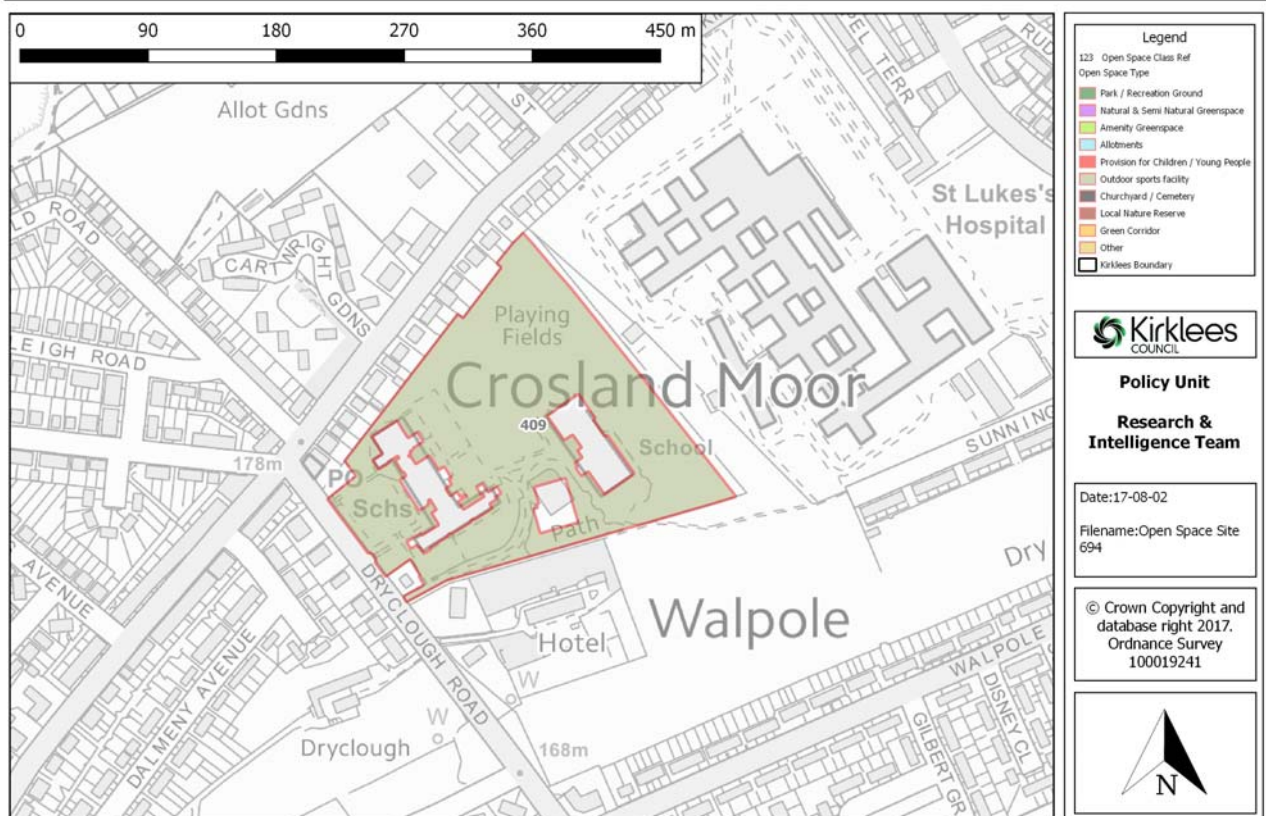


**OLS 694 - Dryclough Infants & Crosland Moor Junior School, Dryclough Road, Crosland Moor, Huddersfield**

**Gross site area (ha): 3.69**

Classes: Outdoor sport facilities (409)

**Open Space Sites: OLS694**

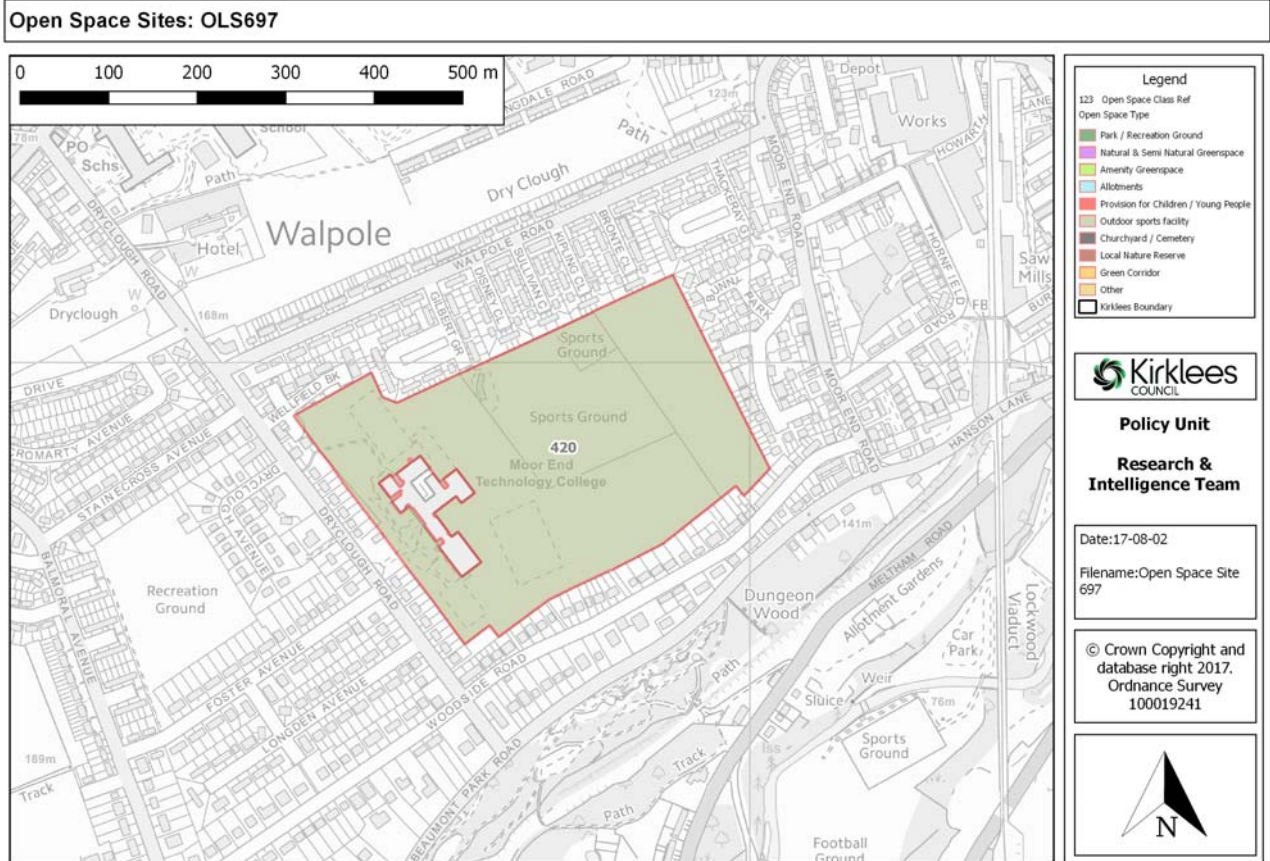


**OLS 697 - Moorend Academy & Moorend Phoenix Cricket Club, Dryclough Road, Crosland Moor, Huddersfield**

**Gross site area (ha):**

**11.75**

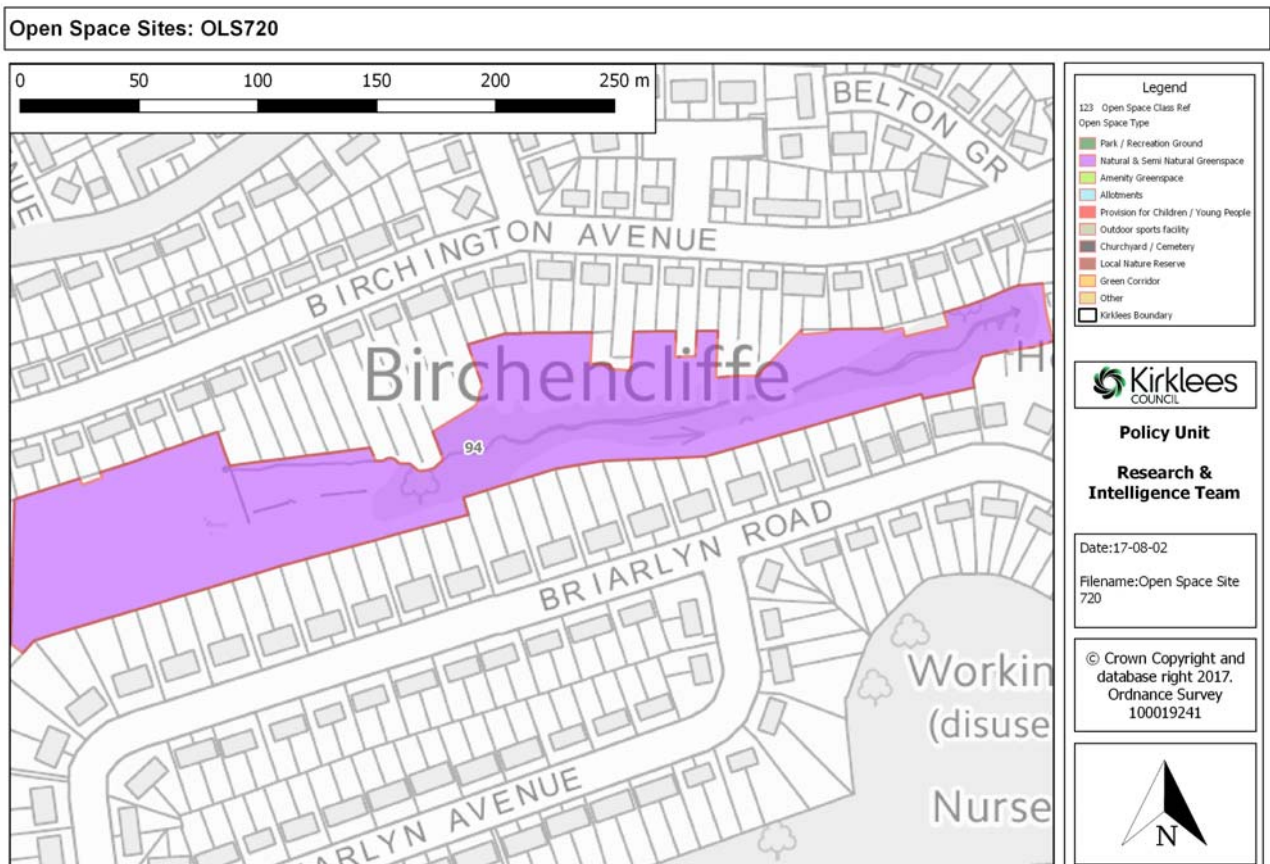
Classes: Outdoor sport facilities (420)



**OLS 720 - Land south of, 1-99, Birchington Avenue, Lindley, Huddersfield**

**Gross site area (ha): 1.94**

Classes: Woodland (94)

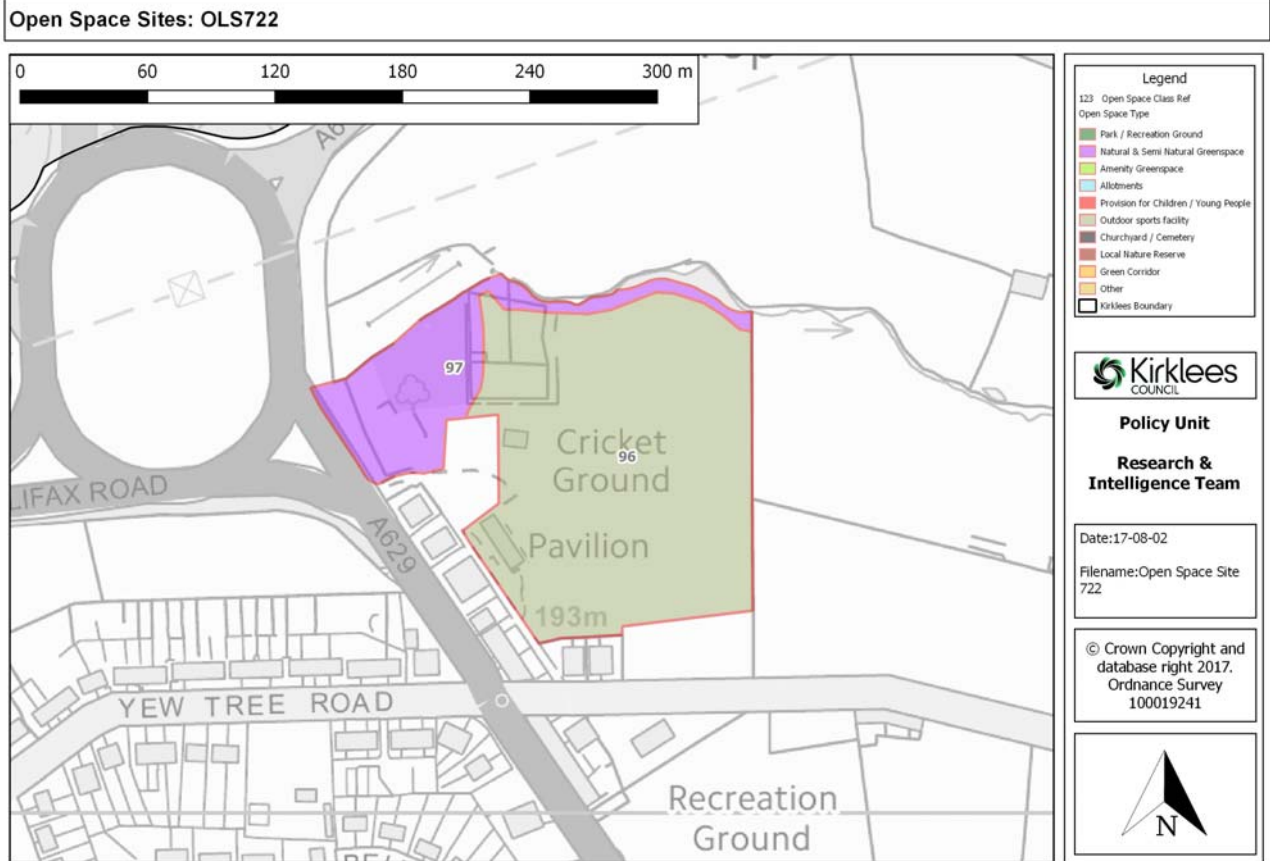


**OLS 722 - Birchencliffe Cricket Club, Halifax Road, Lindley, Huddersfield**

Gross site area (ha):

**2.49**

Classes: Outdoor sport facilities (96), Woodland (97)

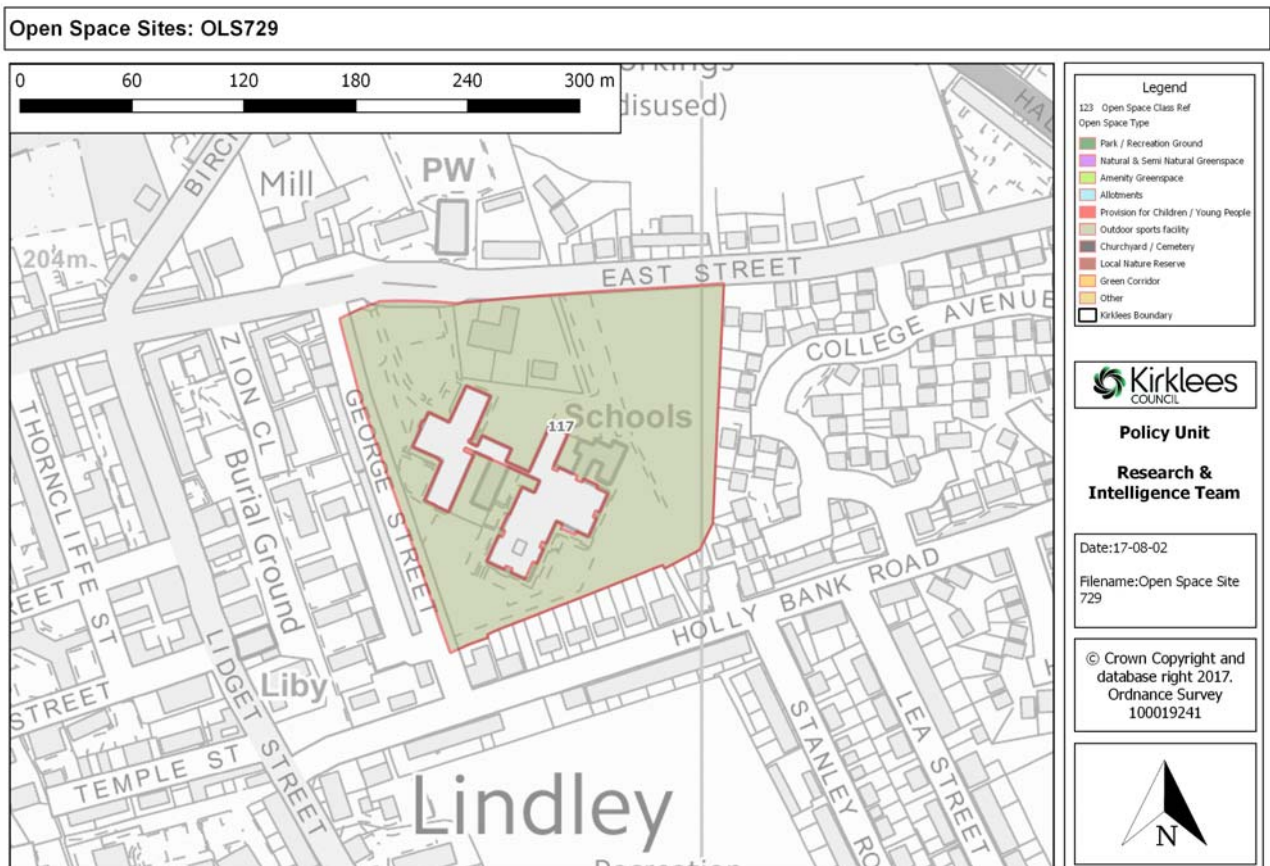


**OLS 729 - Lindley Junior School, George Street, Lindley, Huddersfield**

Gross site area (ha):

**2.93**

Classes: Outdoor sport facilities (117)

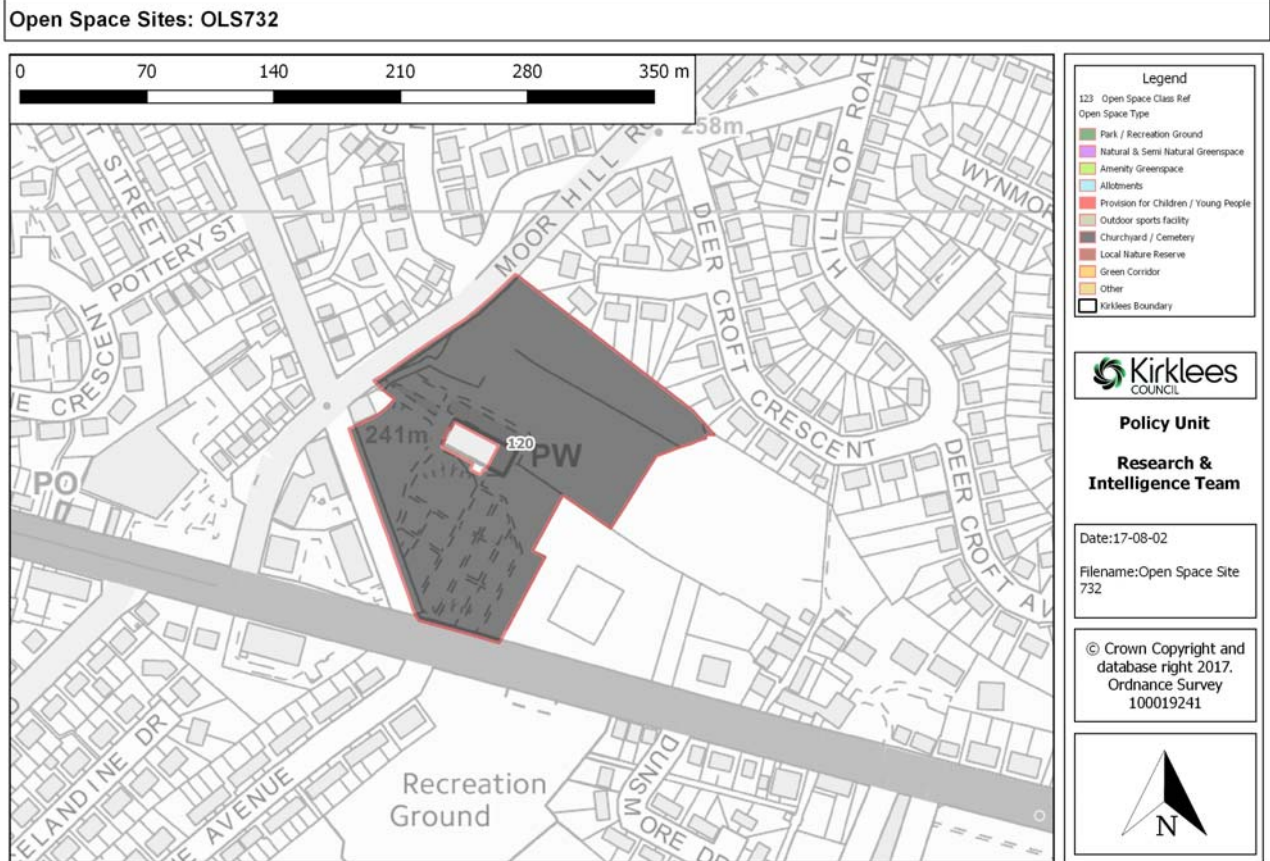


**OLS 732 - Salendine Nook Baptist Church, Moor Hill Road, Salendine Nook, Huddersfield**

Gross site area (ha):

**2.11**

Classes: Cemeteries & churchyards (120)

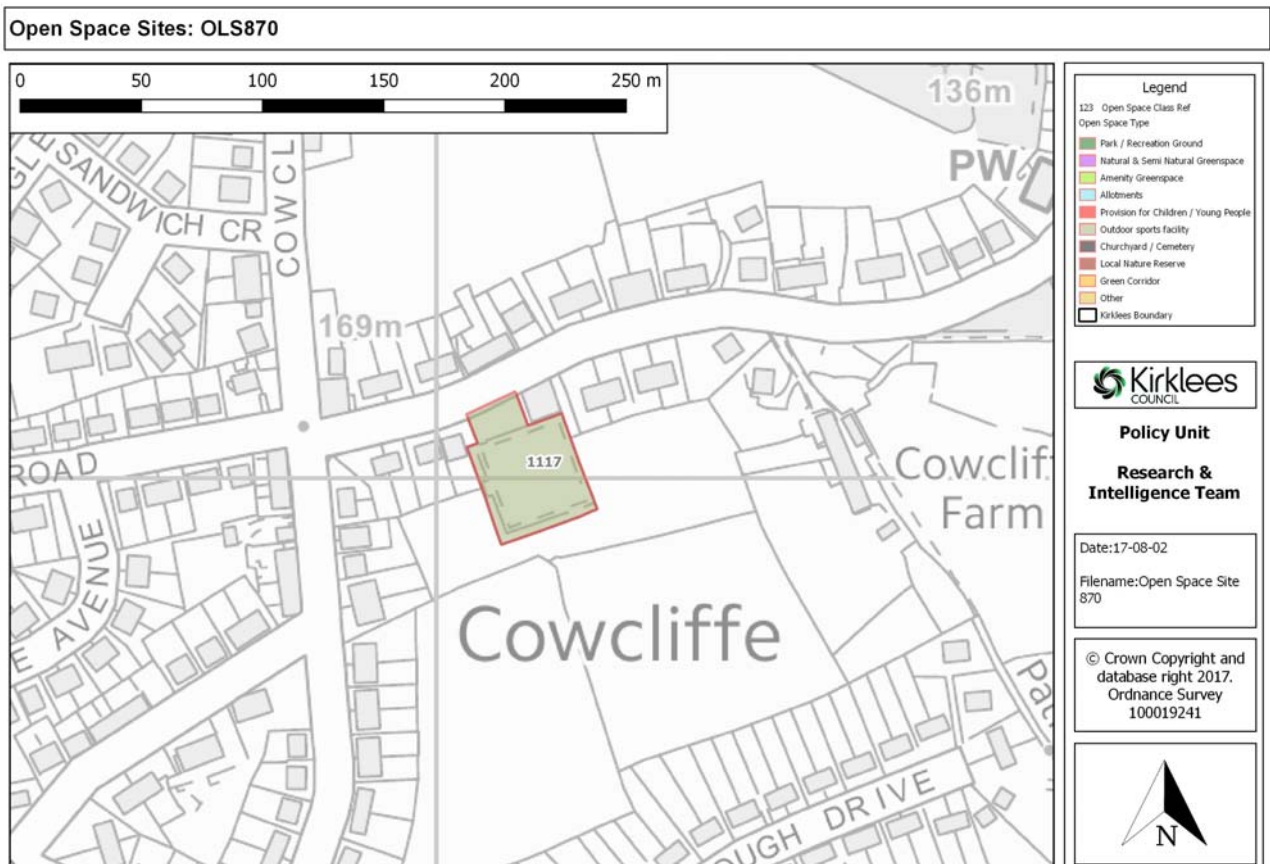


**OLS 870 - Cowcliffe & Netheroyd Hill Liberal Club, Netheroyd Hill Road, Cowcliffe, Huddersfield**

Gross site area (ha):

**0.21**

Classes: Outdoor sport facilities (1117)

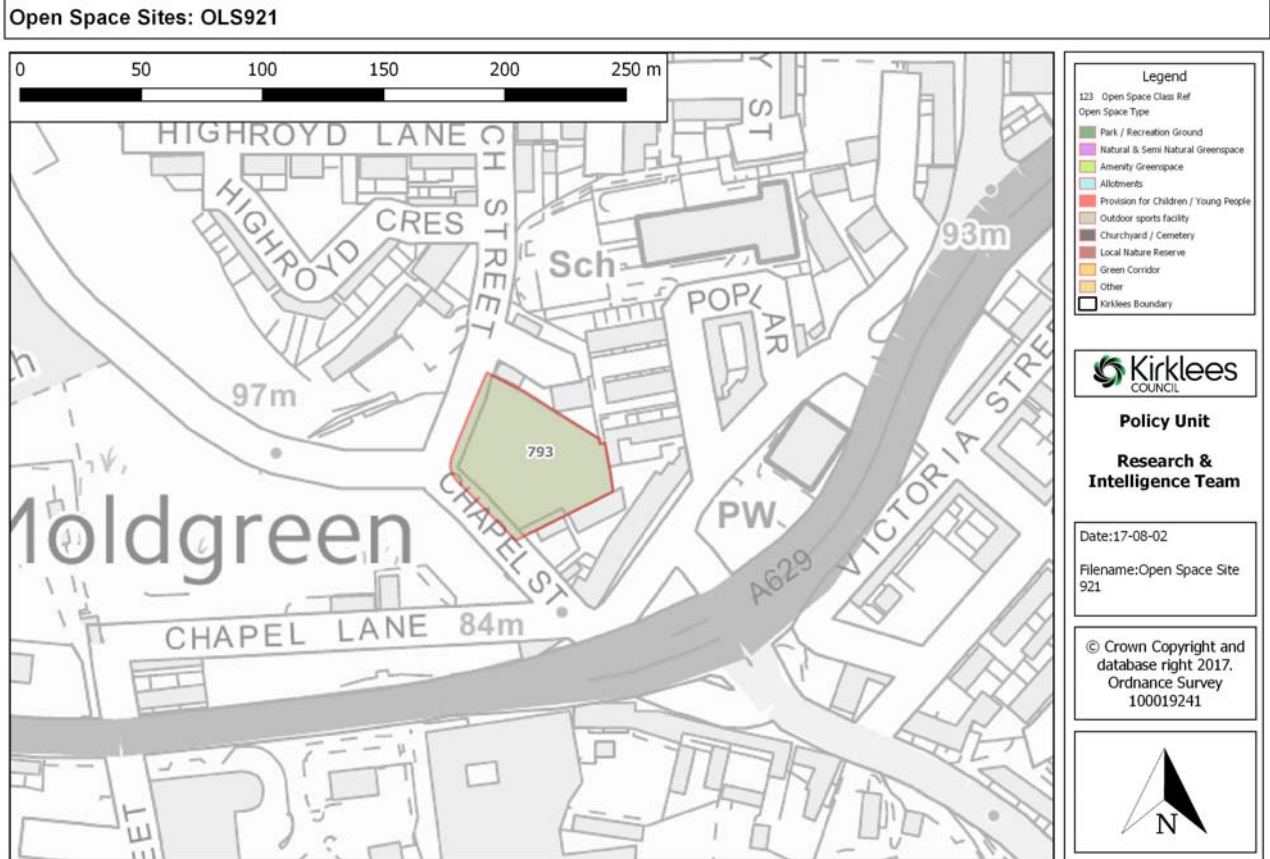


**OLS 921 - Moldgreen School Playing Field, Chapel Street, Moldgreen, Huddersfield**

Gross site area (ha):

**0.28**

Classes: Outdoor sport facilities (793)

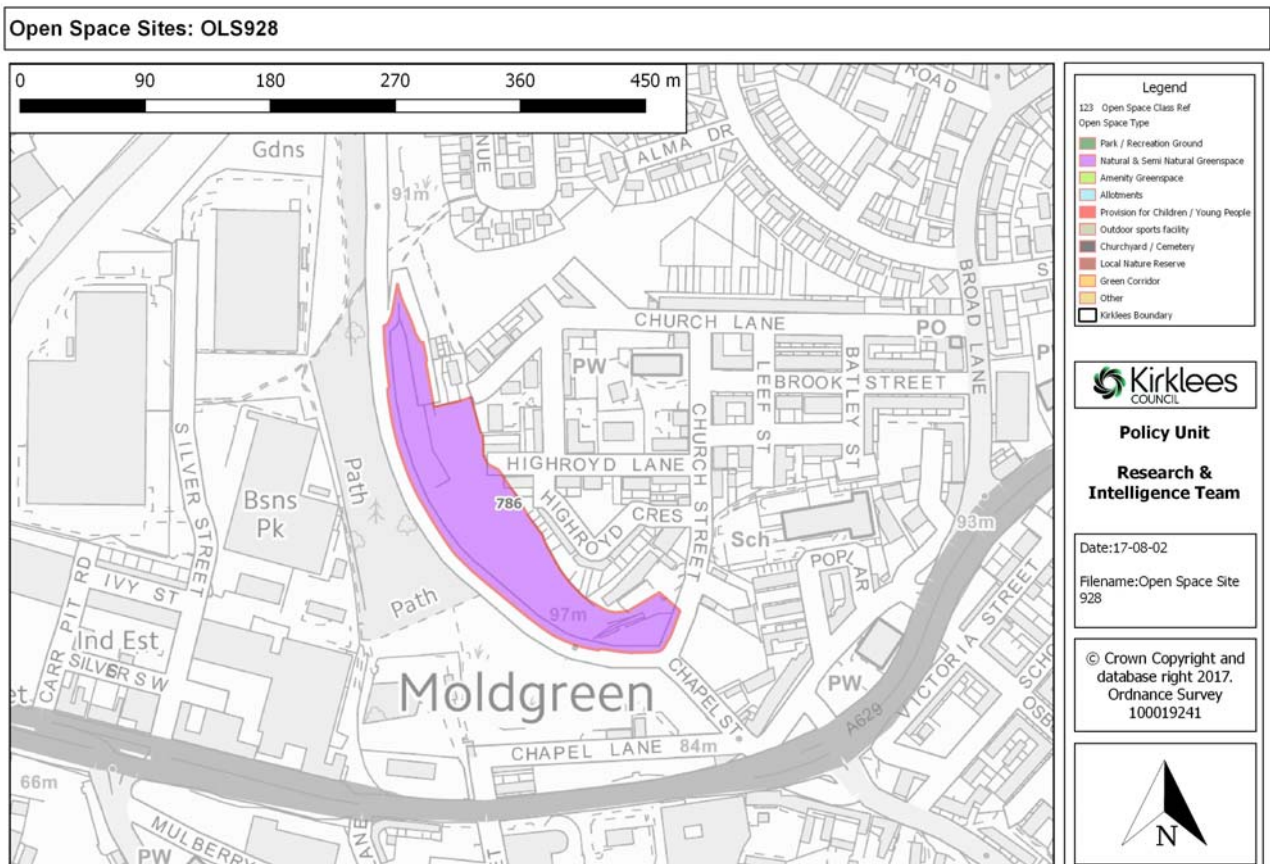


**OLS 928 - Kilner Bank, Off Highroyd Lane, Moldgreen, Huddersfield**

Gross site area (ha):

**1.43**

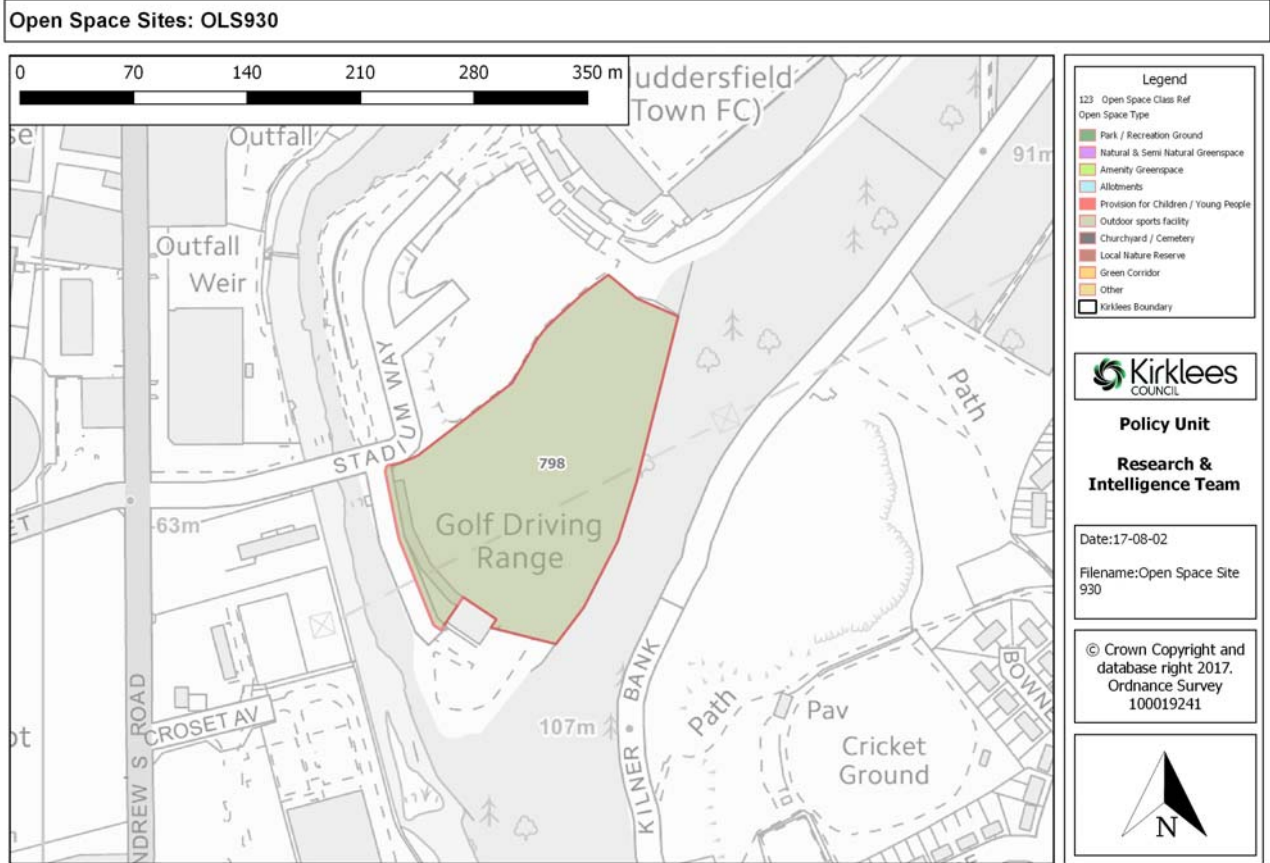
Classes: Woodland (786)



**OLS 930 - Stadium Golf Driving Range, Stadium Way, Huddersfield**

**Gross site area (ha): 2.3**

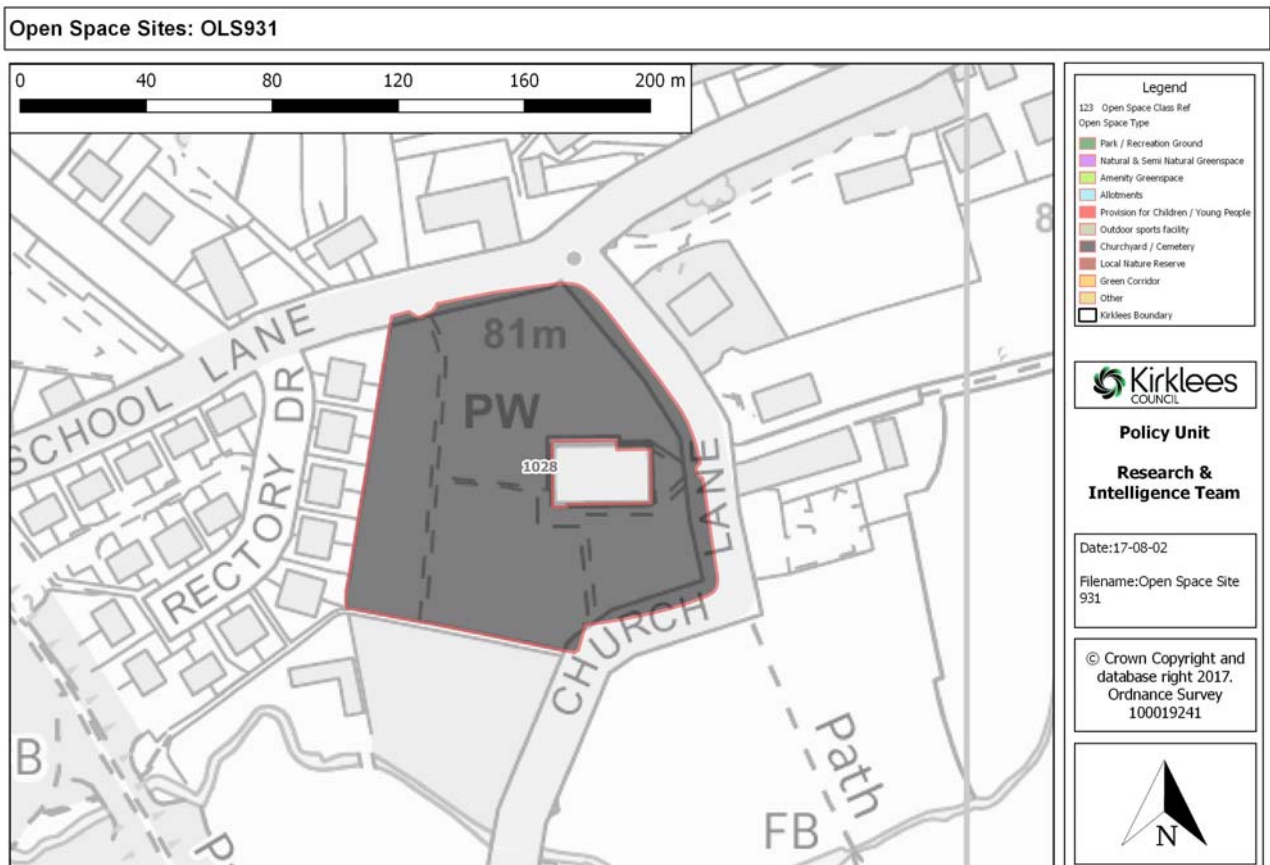
Classes: Outdoor sport facilities (798)



**OLS 931 - St John's The Baptist Church, Churh Lane, Dalton, Huddersfield**

**Gross site area (ha): 1.04**

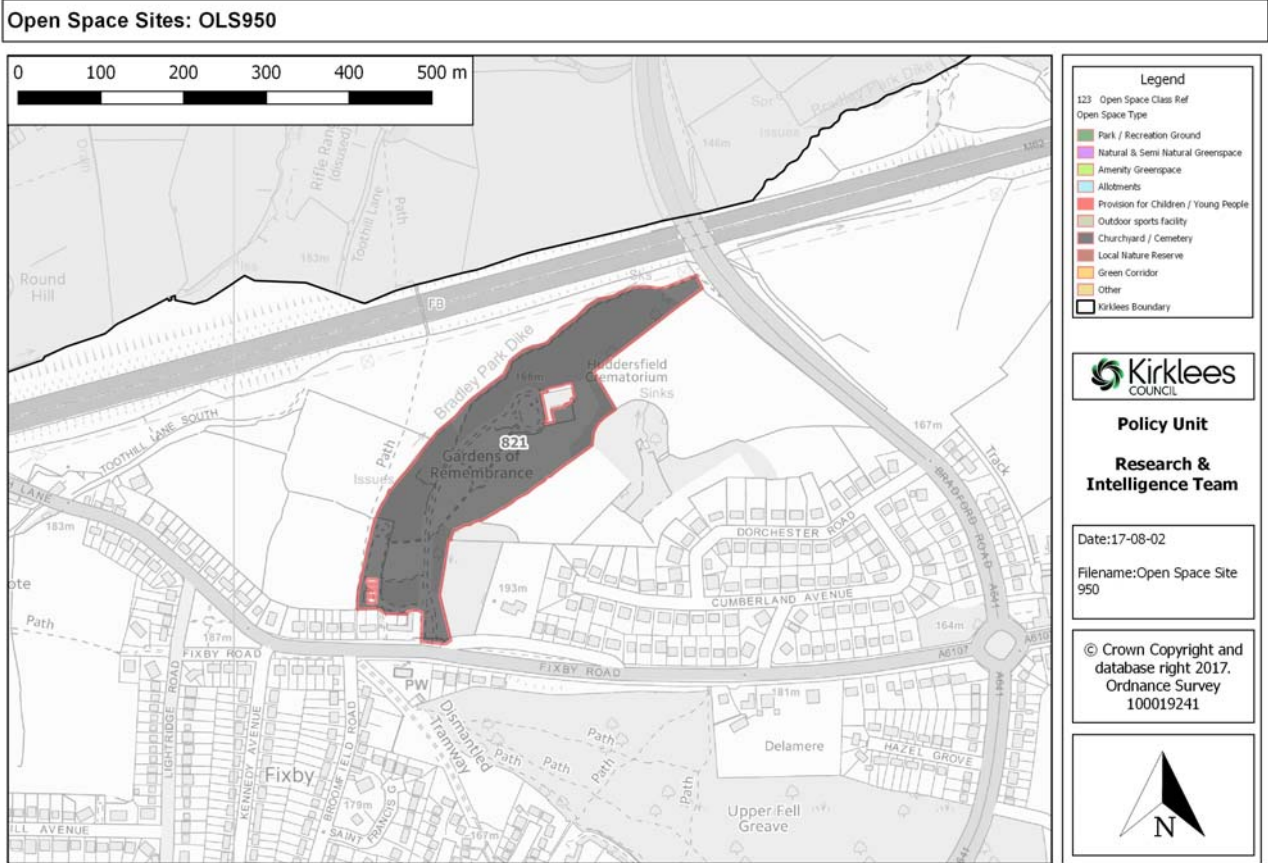
Classes: Cemeteries & churchyards (1028)



**OLS 950 - Huddersfield Crematorium, Fixby Road, Fixby, Huddersfield**

**Gross site area (ha): 5.4**

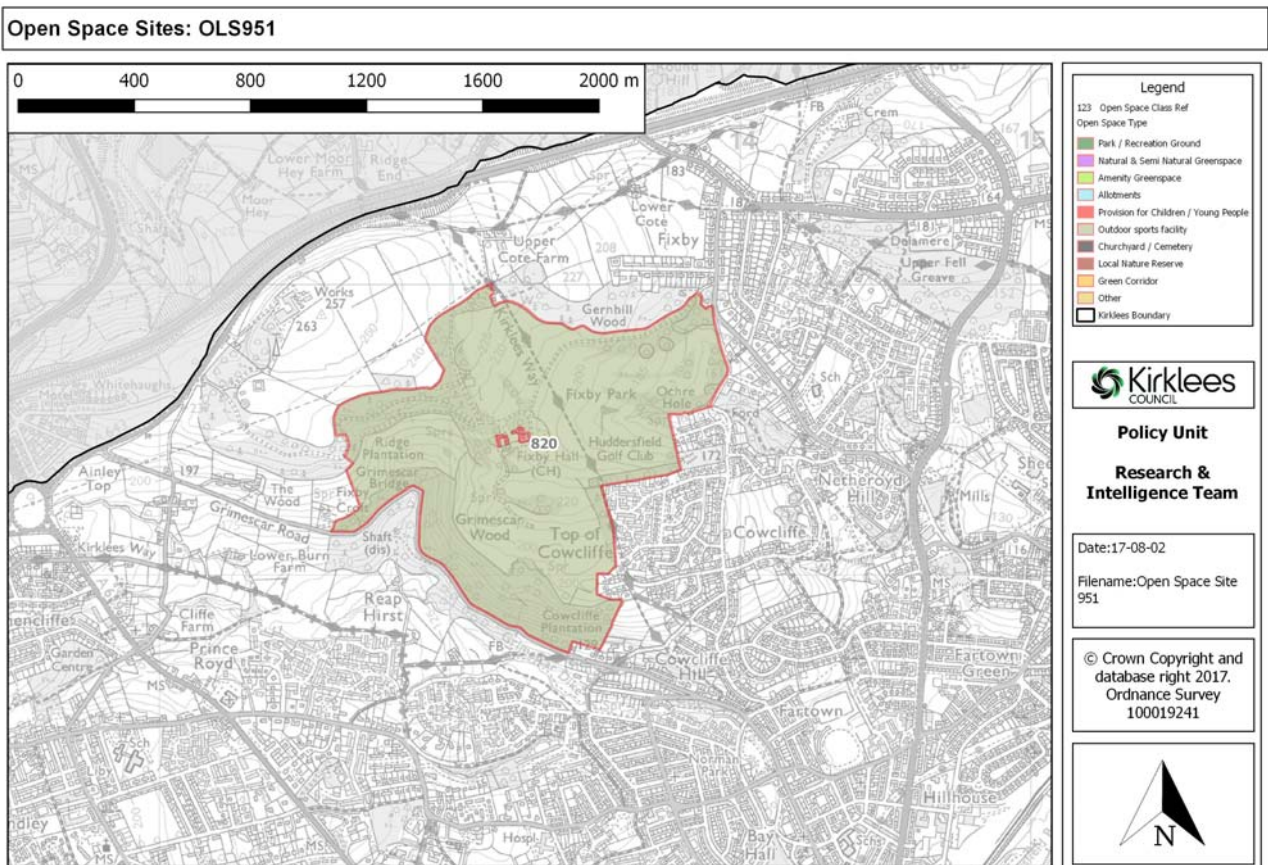
Classes: Cemeteries & churchyards (821)



**OLS 951 - Huddersfield Golf Club, Lightridge Road, Fixby, Huddersfield**

**Gross site area (ha): 94.72**

Classes: Outdoor sport facilities (820)

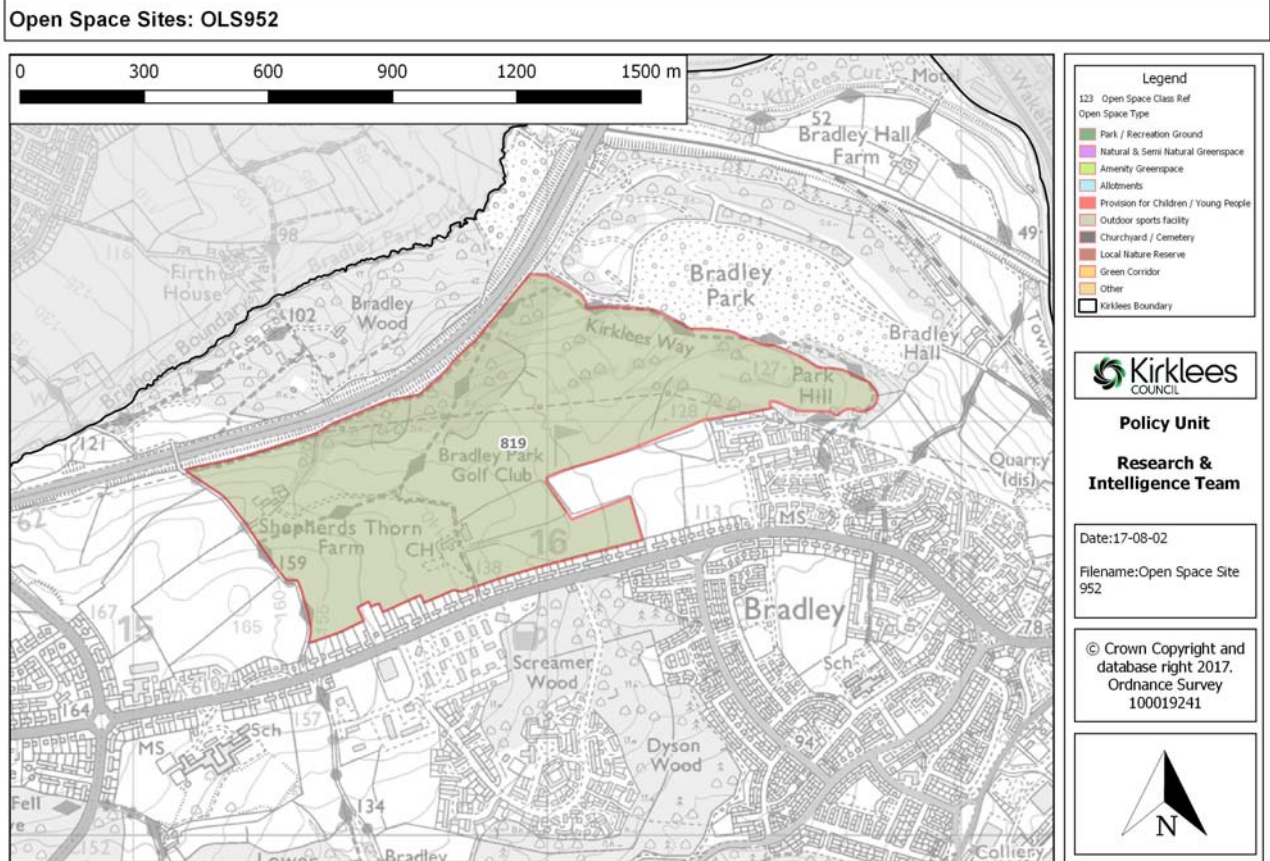


**OLS 952 - Bradley Park Golf Course, Bradley Road, Bradley, Huddersfield**

Gross site area (ha):

**58.93**

Classes: Outdoor sport facilities (819)

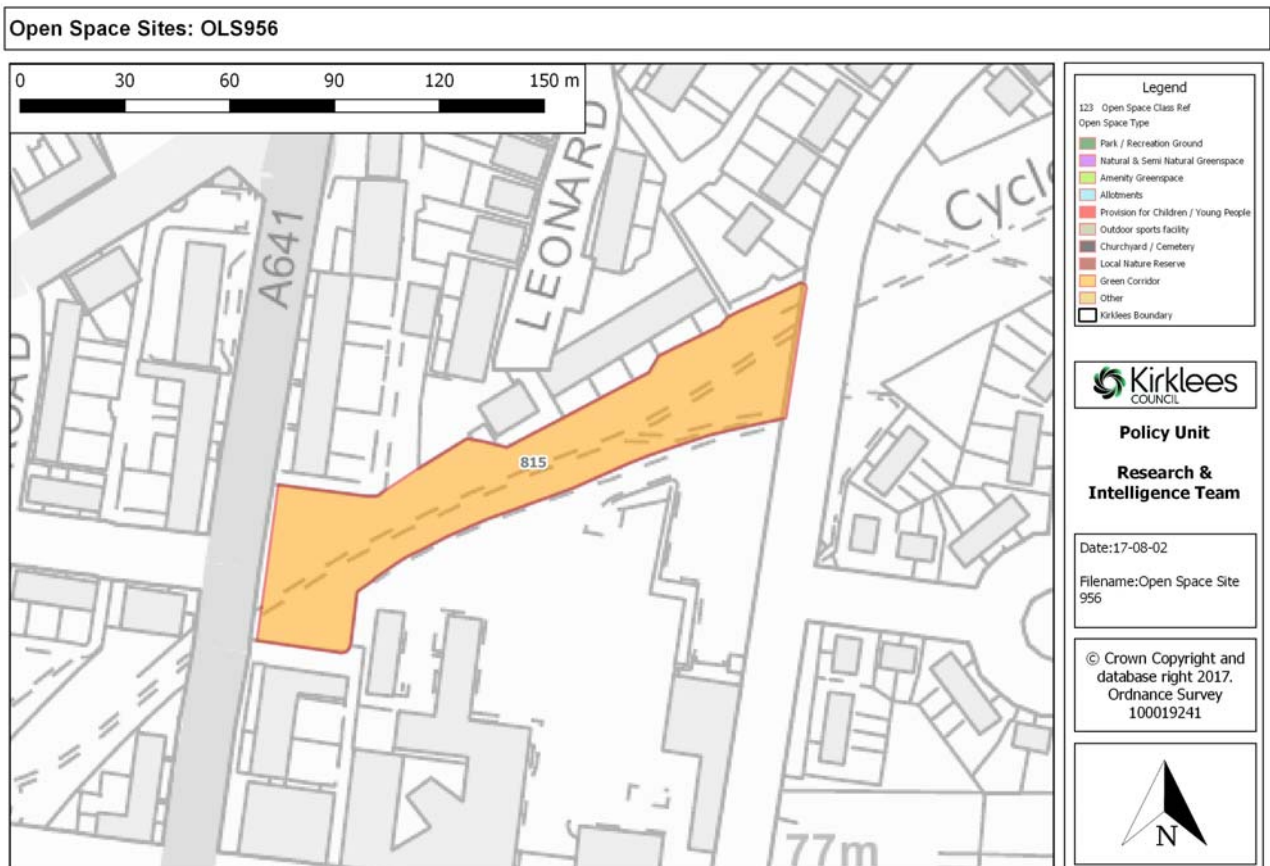


**OLS 956 - Birkby Bradley Greenway Section, Alder Street to Bradford Road, Fartown, Huddersfield**

Gross site area (ha):

**0.44**

Classes: Green corridors (815)



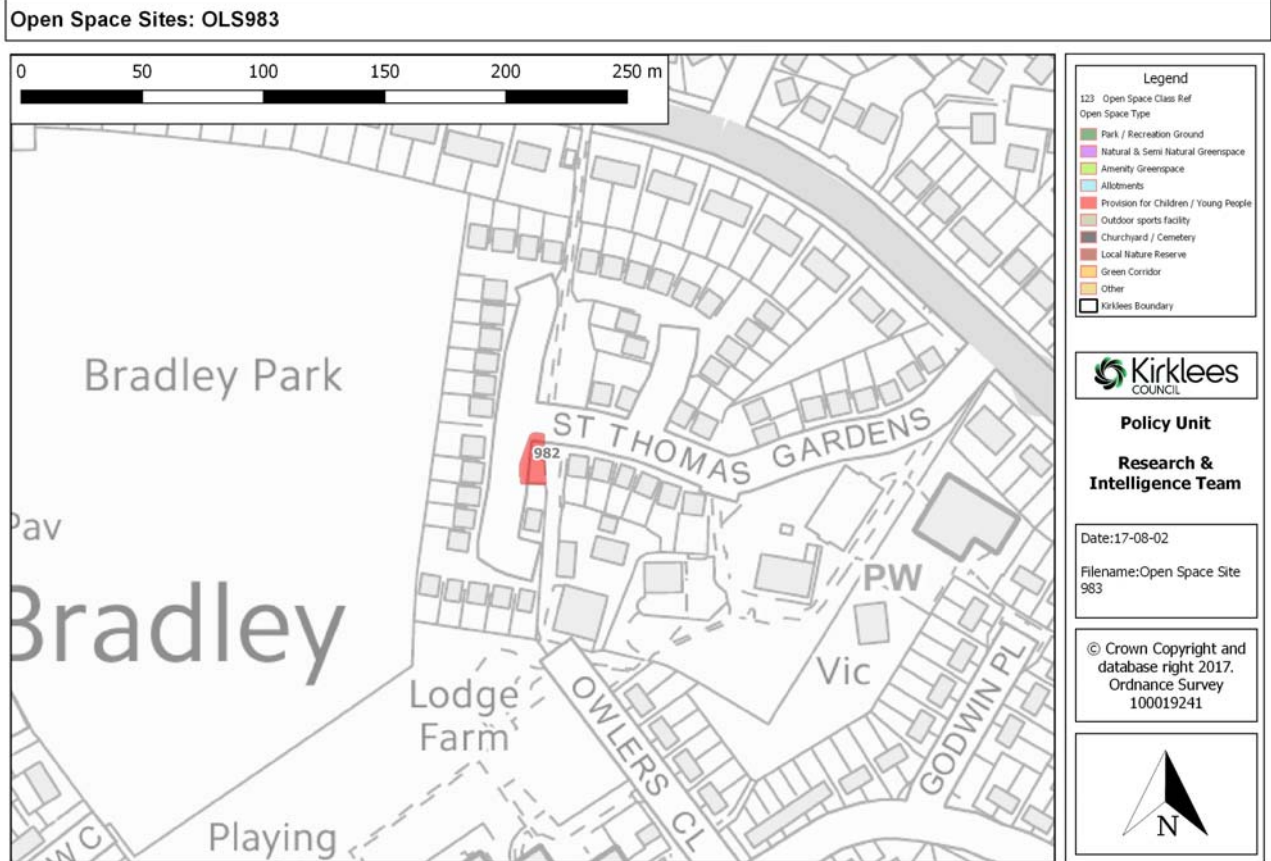


**OLS 983 - Lodge Farm Play Area, Bradley Road, Bradley, Huddersfield**

Gross site area (ha):

**0.02**

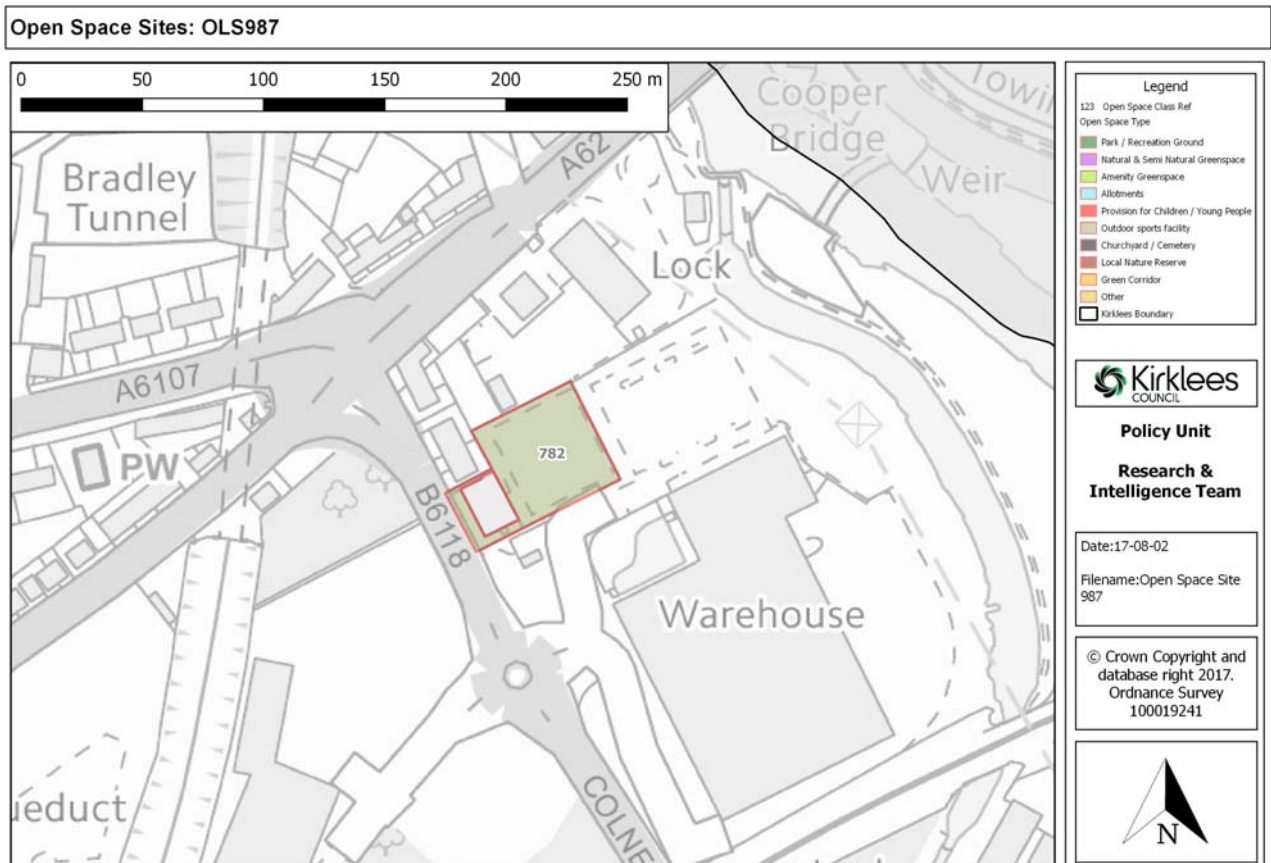
Classes: Provision for children & young people (982)



**OLS 987 - Bradley & Colne Bridge Working Mens Club, Colne Bridge Road, Colne Bridge, Huddersfield**

Gross site area (ha): **0.27**

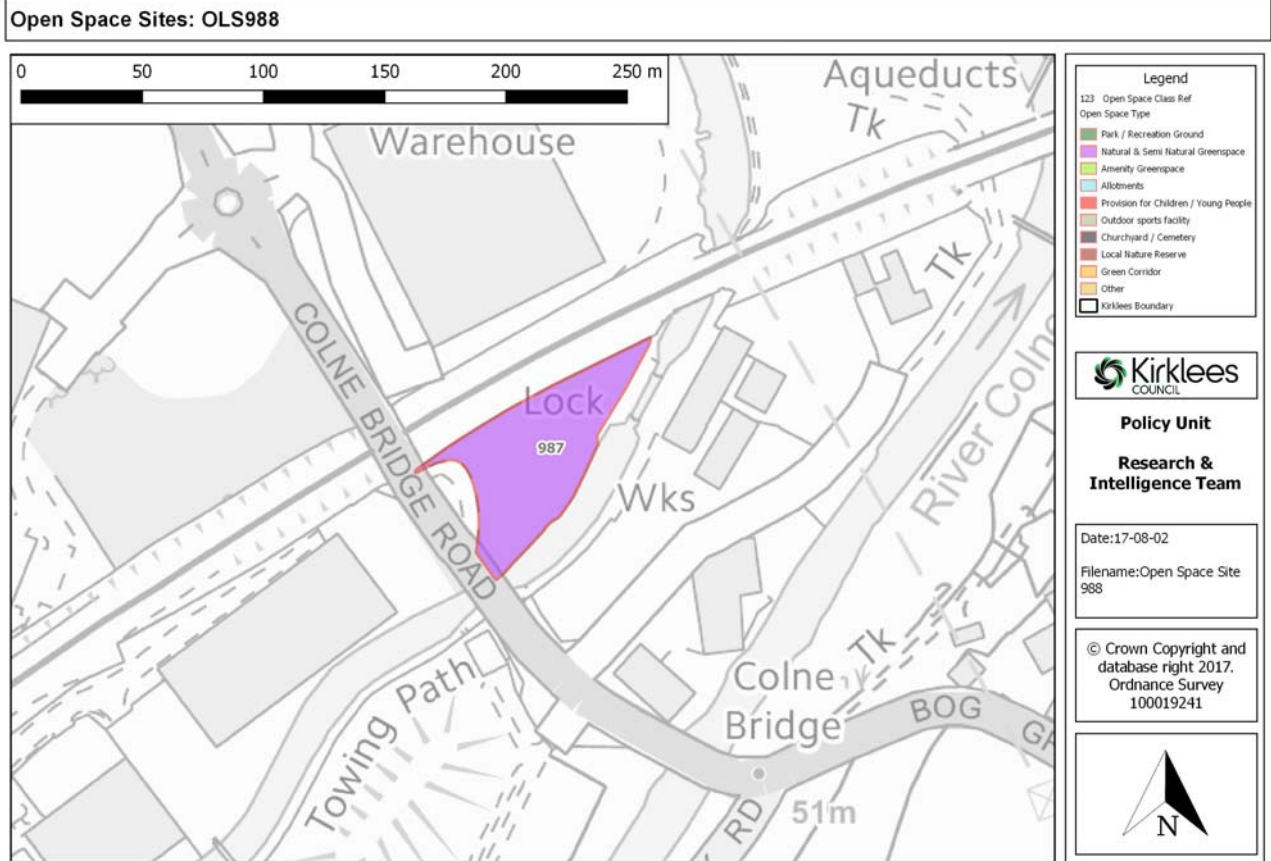
Classes: Outdoor sport facilities (782)



**OLS 988 - Land between, Colne Bridge Rd, Huddersfield Canal & the Railway, Colne Bridge Road, Colne Bridge, Huddersfield**

**Gross site area (ha): 0.33**

Classes: Woodland (987)

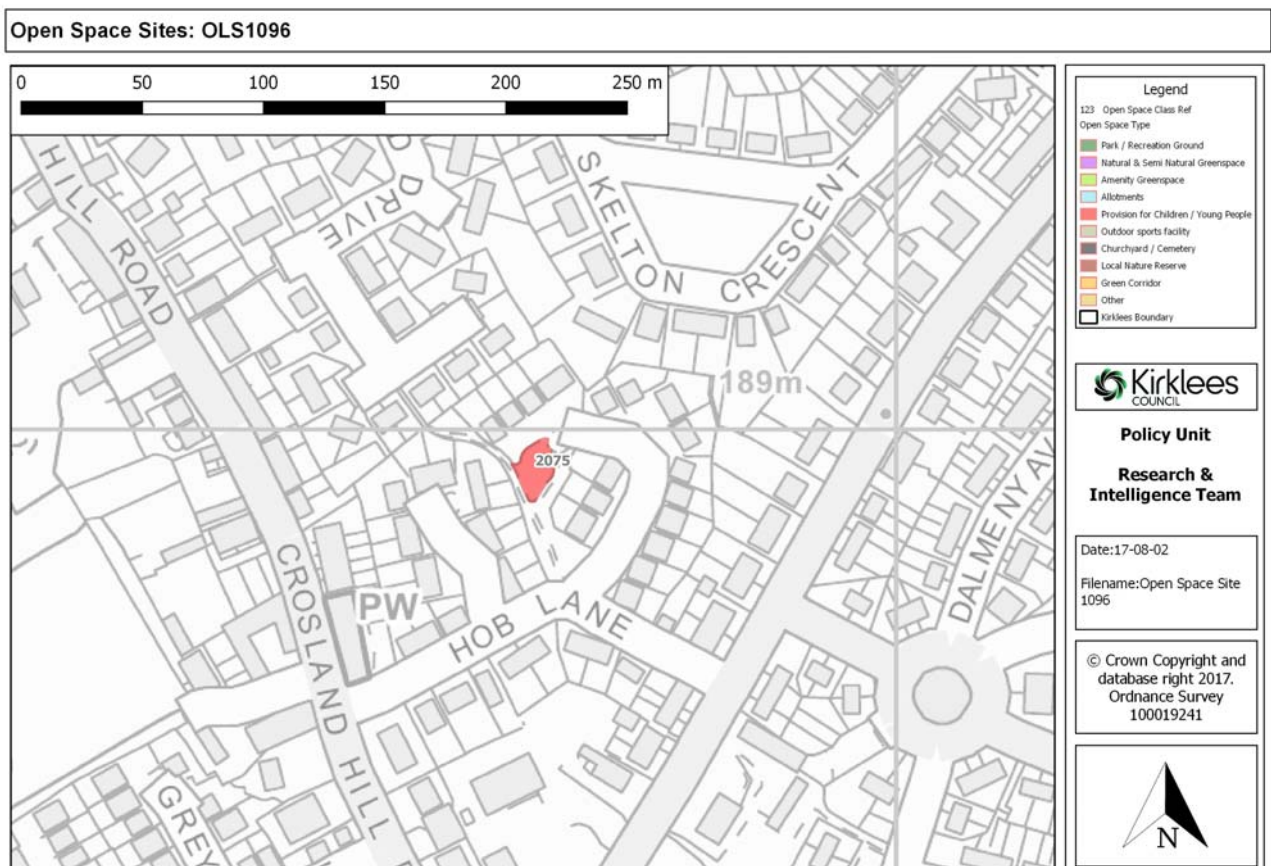


**OLS 1096 - Hob Lane Open Space, Hob Lane, Crosland Hill, Huddersfield**

**Gross site area (ha):**

**0.03**

Classes: Provision for children & young people (2075)

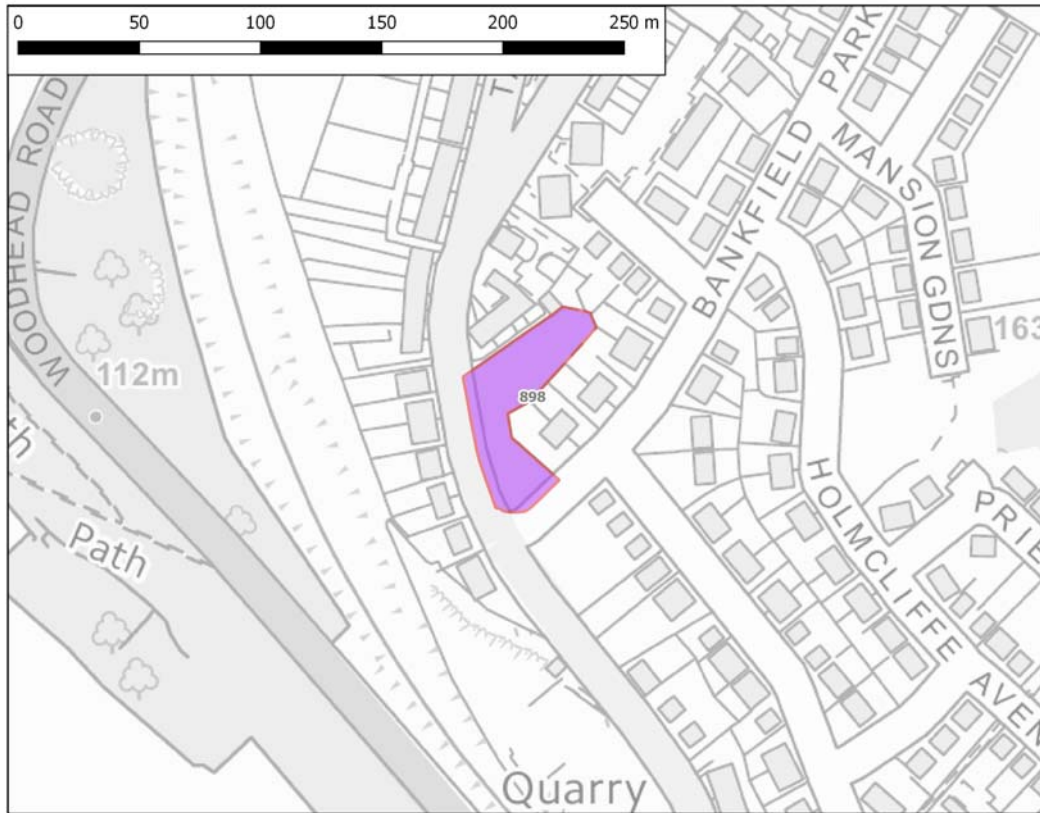


**OLS 1099 - Land south of, Fairlea Cottages, Taylor Hill Road, Newsome, Huddersfield**

**Gross site area (ha): 0.2**

Classes: Woodland (898)

**Open Space Sites: OLS1099**



**Legend**

123 Open Space Class Ref  
Open Space Type

- Park / Recreation Ground
- Natural & Semi Natural Greenspace
- Amenity Greenspace
- Allotments
- Provision for Children / Young People
- Outdoor sports facility
- Churchyard / Cemetery
- Local Nature Reserve
- Green Corridor
- Other
- Kirklees Boundary

**Kirklees COUNCIL**

**Policy Unit**

**Research & Intelligence Team**

Date:17-08-02  
Filename:Open Space Site 1099

© Crown Copyright and database right 2017. Ordnance Survey 100019241

**OLS 1108 - Land east of, 10, Fixby Road, Fixby, Huddersfield**

**Gross site area (ha):**

**0.36**

Classes: Woodland (886)

**Open Space Sites: OLS1108**



**Legend**

123 Open Space Class Ref  
Open Space Type

- Park / Recreation Ground
- Natural & Semi Natural Greenspace
- Amenity Greenspace
- Allotments
- Provision for Children / Young People
- Outdoor sports facility
- Churchyard / Cemetery
- Local Nature Reserve
- Green Corridor
- Other
- Kirklees Boundary

**Kirklees COUNCIL**

**Policy Unit**

**Research & Intelligence Team**

Date:17-08-02  
Filename:Open Space Site 1108

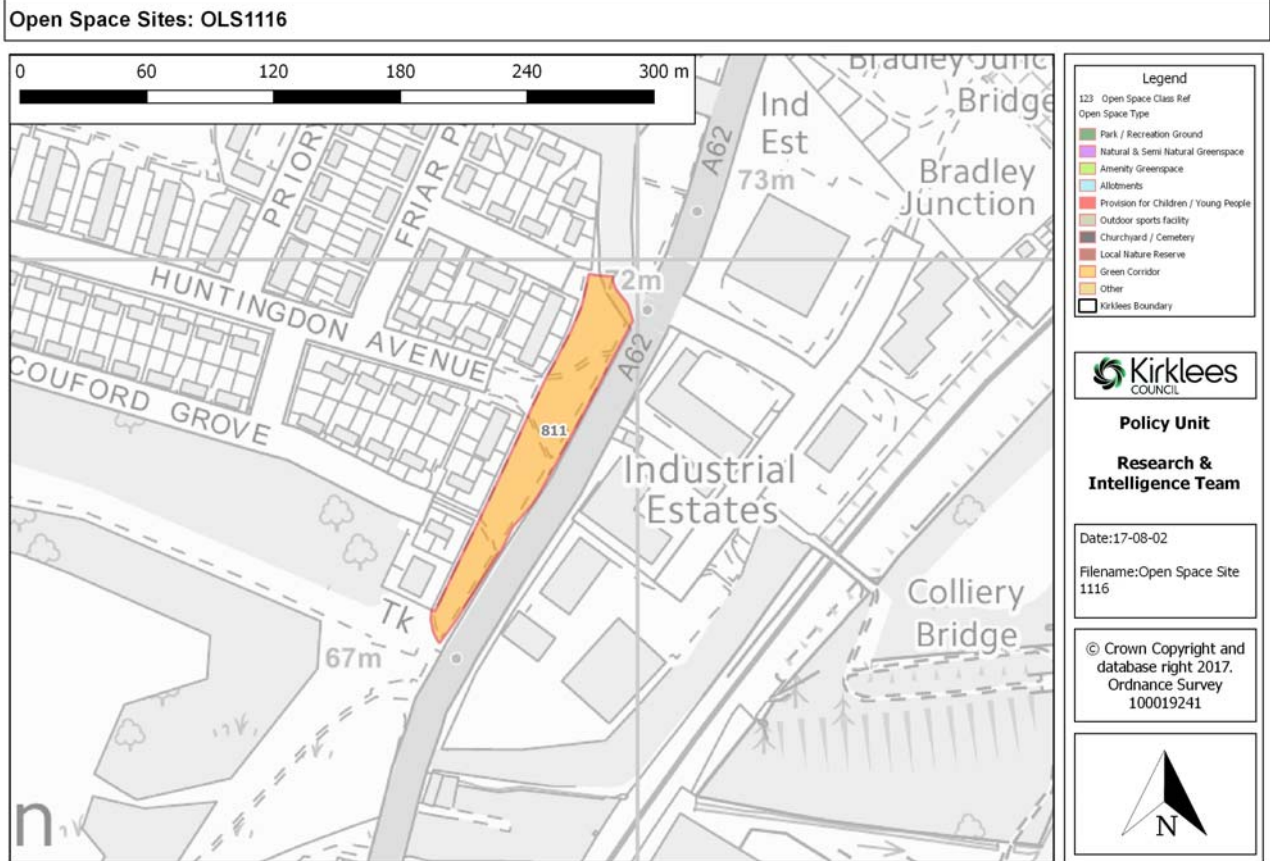
© Crown Copyright and database right 2017. Ordnance Survey 100019241

**OLS 1116 - Amenity Space, Huntingdon Avenue/Leeds Road, Bradley, Huddersfield**

Gross site area (ha):

**0.35**

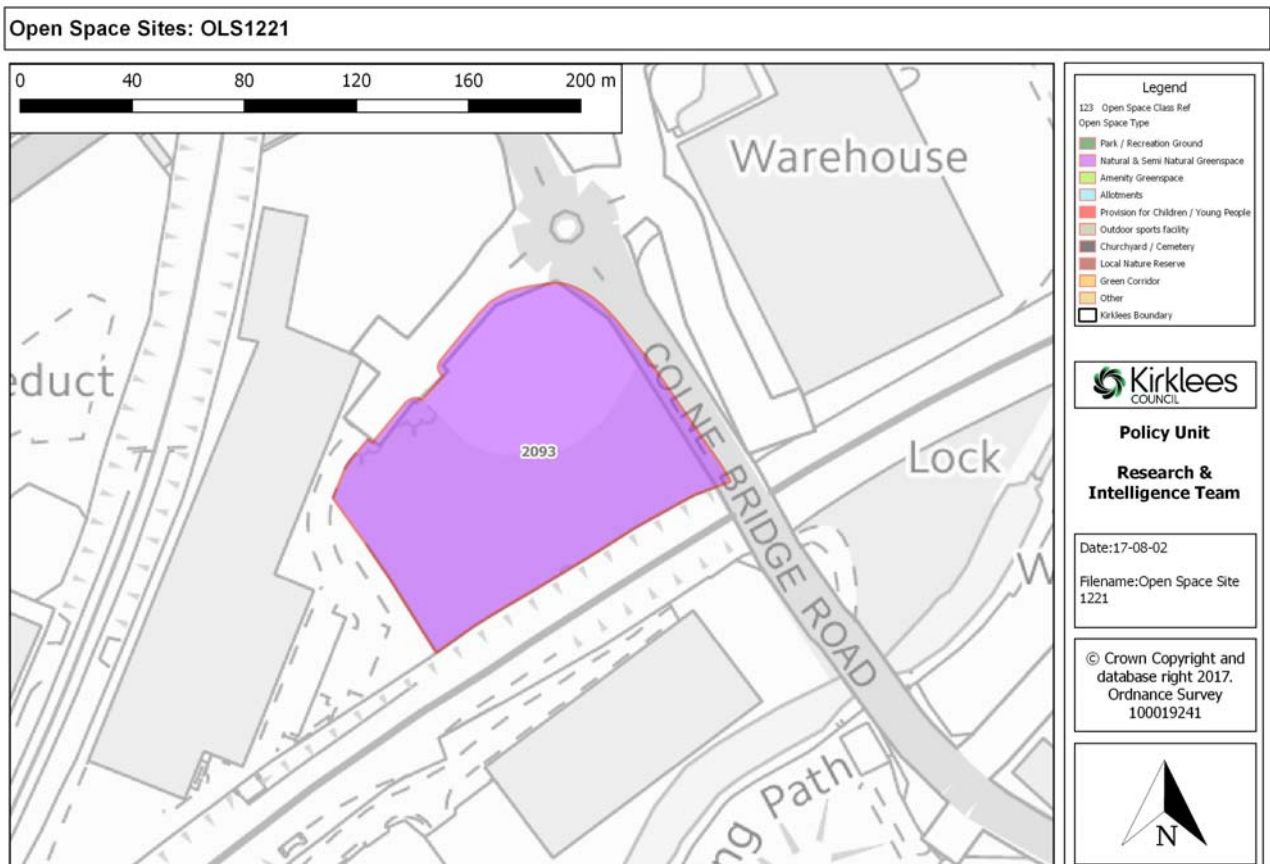
Classes: Green corridors (811)



**OLS 1221 - Land adjacent Mamas & Papas Factory Shop, Colne Bridge Road, Colne Bridge, Huddersfield**

Gross site area (ha): **1.01**

Classes: Woodland (2093)



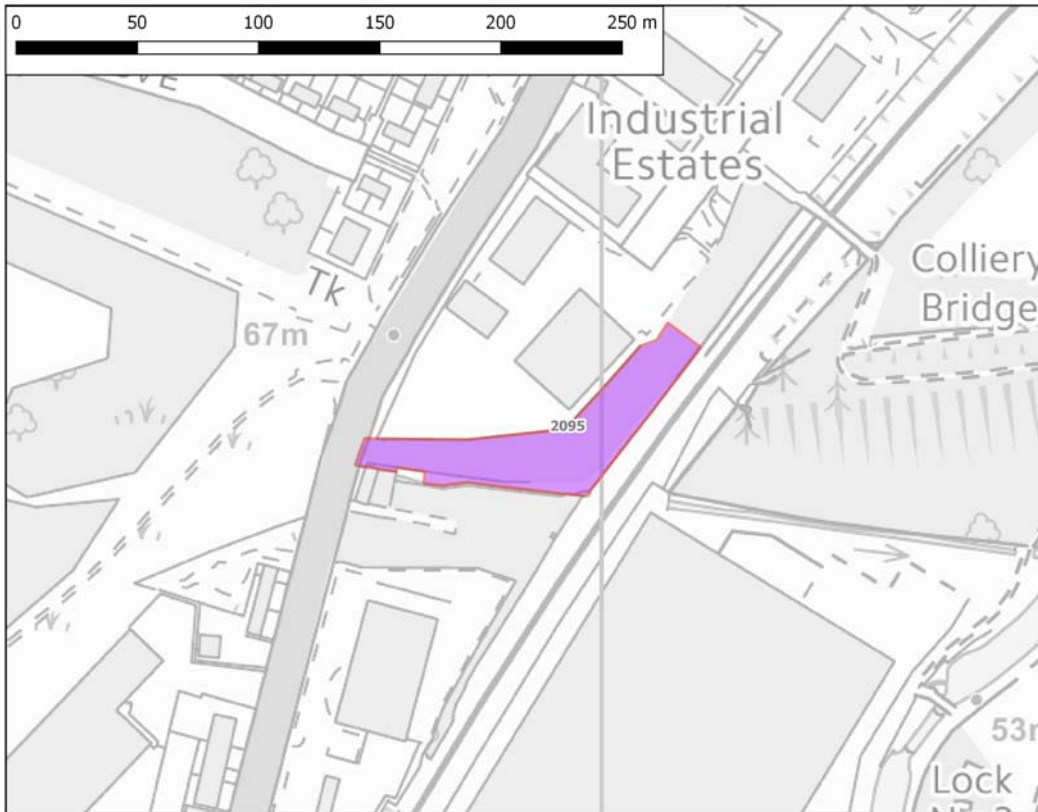
**OLS 1223 - Woodland east of, 750-754, Leeds Road, Huddersfield**

Gross site area (ha):

**0.31**

Classes: Woodland (2095)

**Open Space Sites: OLS1223**



**Legend**

123 Open Space Class Ref

Open Space Type

- Park / Recreation Ground
- Natural & Semi Natural Greenspace
- Amenity Greenspace
- Allotments
- Provision for Children / Young People
- Outdoor sports facility
- Churchyard / Cemetery
- Local Nature Reserve
- Green Corridor
- Other
- Kirklees Boundary



**Policy Unit**

**Research & Intelligence Team**

Date:17-08-02

Filename:Open Space Site 1223

© Crown Copyright and database right 2017. Ordnance Survey 100019241



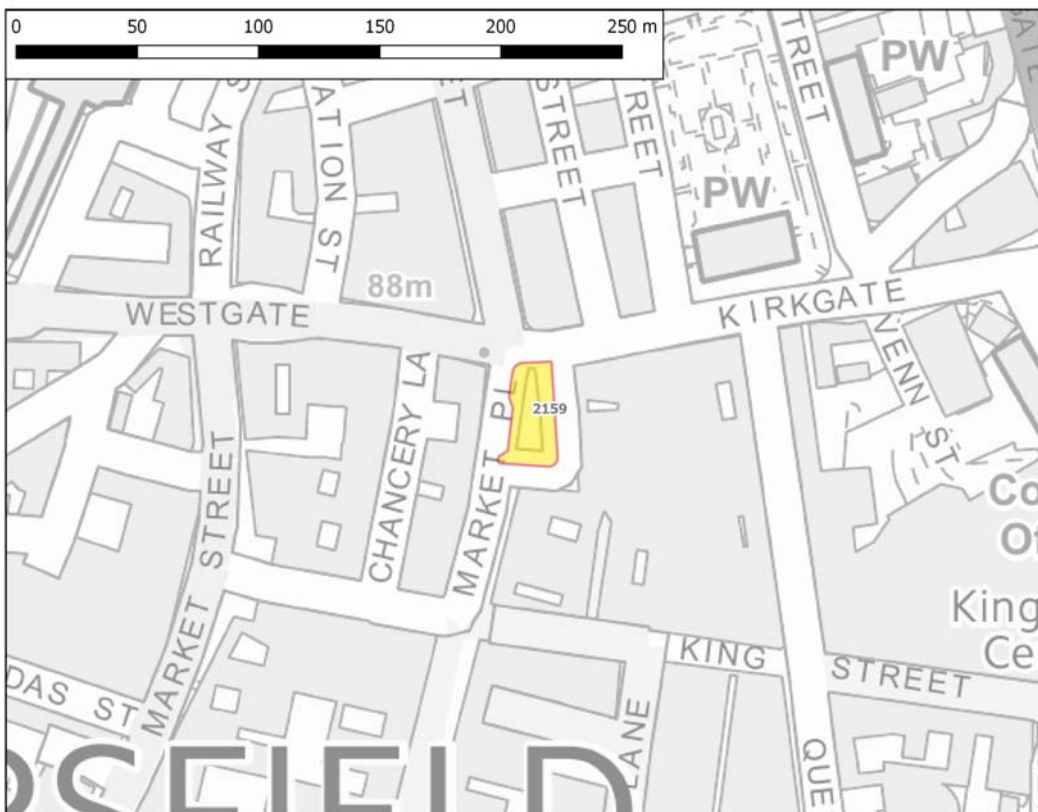
**OLS 1239 - Market Place, Market Place/Kirkgate, Huddersfield**

Gross site area (ha):

**0.08**

Classes: Civic space (2159)

**Open Space Sites: OLS1239**



**Legend**

123 Open Space Class Ref

Open Space Type

- Park / Recreation Ground
- Natural & Semi Natural Greenspace
- Amenity Greenspace
- Allotments
- Provision for Children / Young People
- Outdoor sports facility
- Churchyard / Cemetery
- Local Nature Reserve
- Green Corridor
- Other
- Kirklees Boundary



**Policy Unit**

**Research & Intelligence Team**

Date:17-08-02

Filename:Open Space Site 1239

© Crown Copyright and database right 2017. Ordnance Survey 100019241

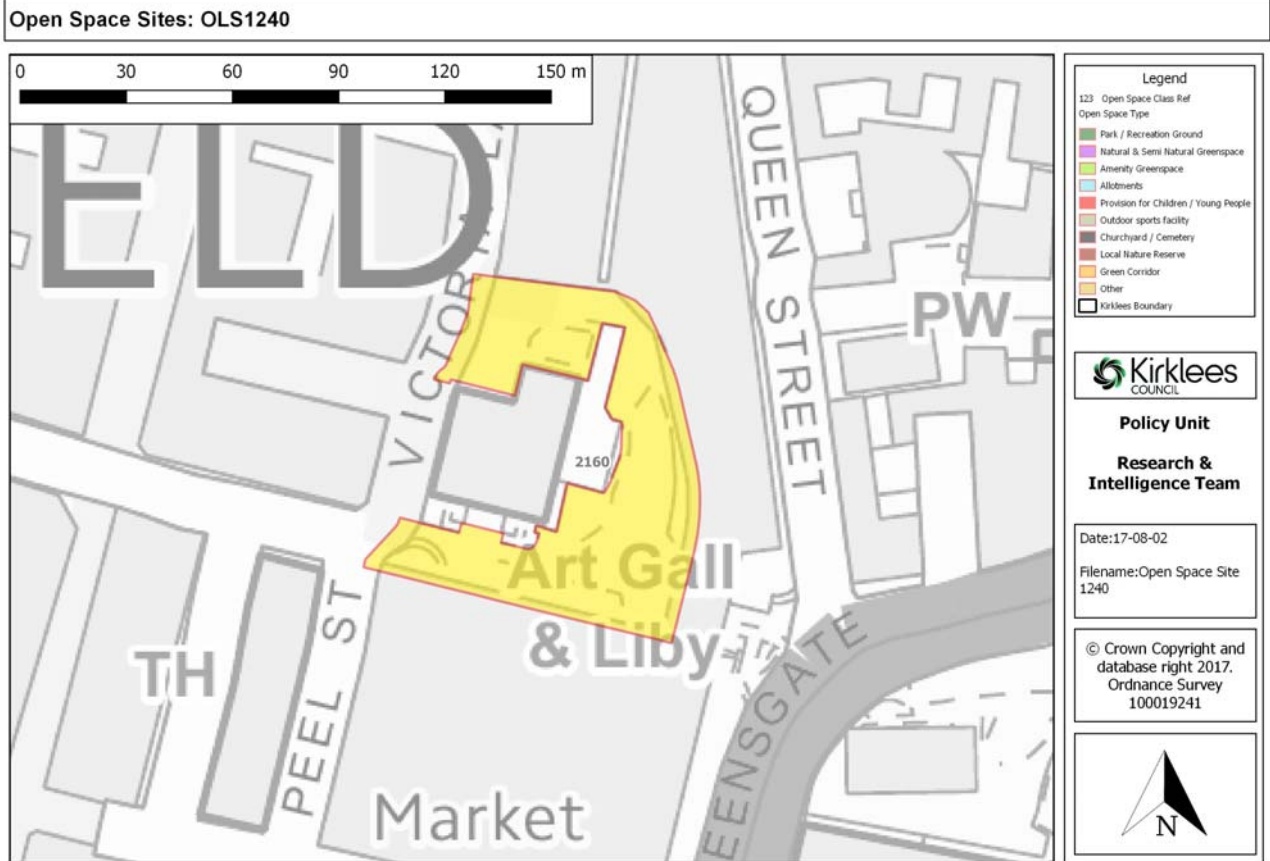


**OLS 1240 - The Piazza & Nelson Mandela Gardens, Princess Alexandra Walk, Huddersfield**

Gross site area (ha):

**0.44**

Classes: Civic space (2160)

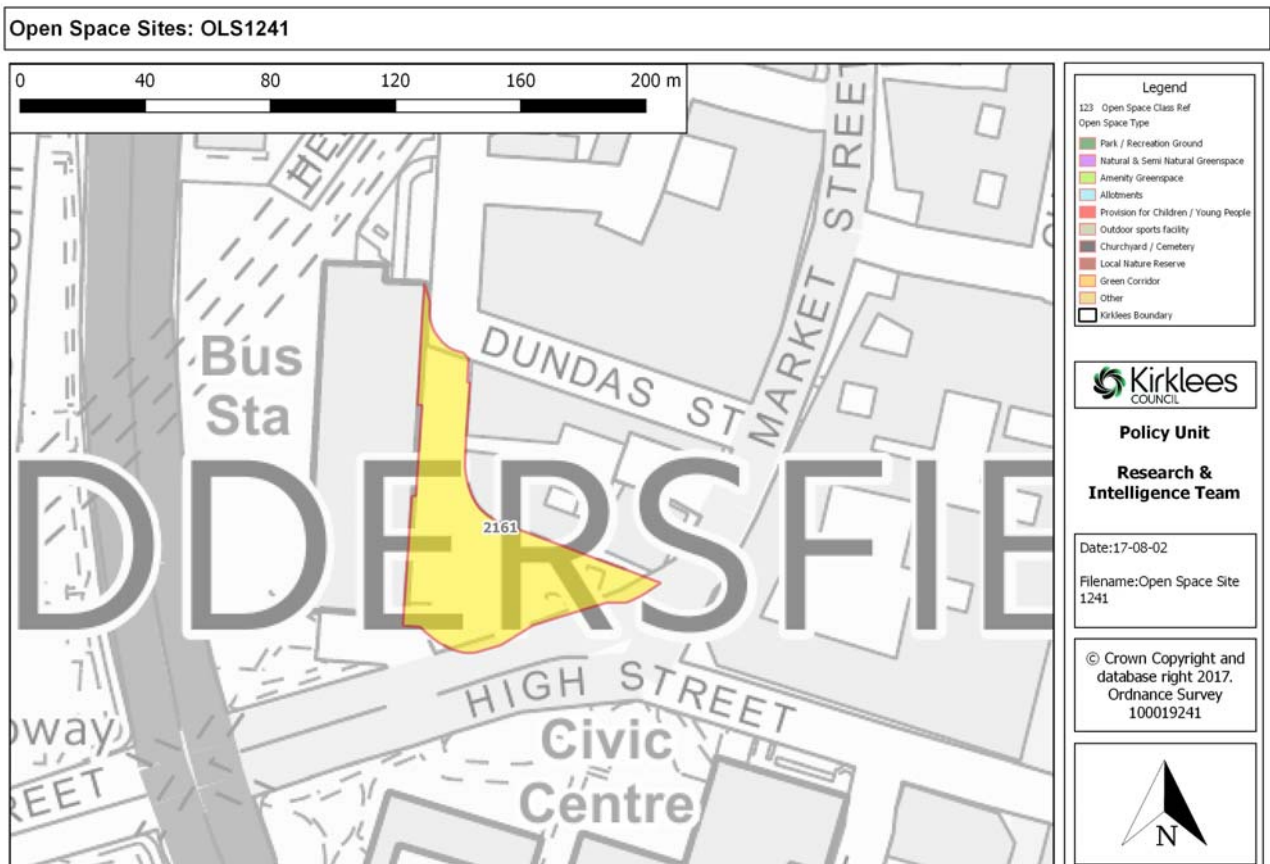


**OLS 1241 - Macaulay Street Civic Space, Macaulay Street, Huddersfield**

Gross site area (ha):

**0.31**

Classes: Civic space (2161)

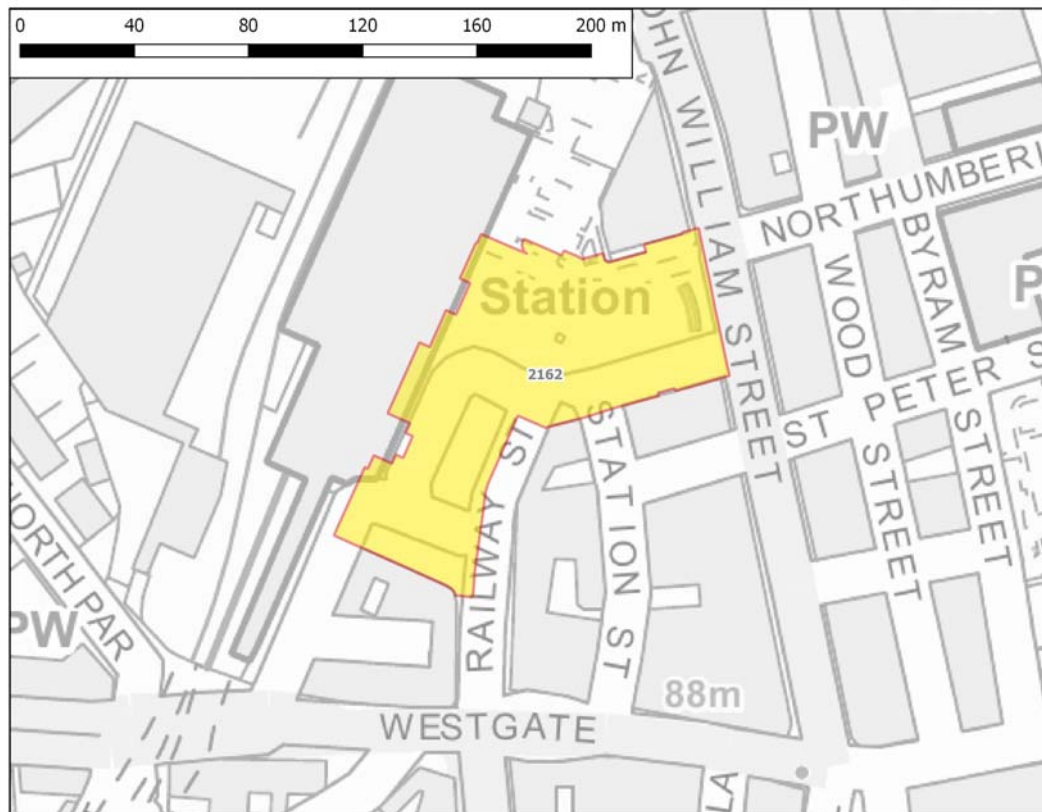


**OLS 1242 - St George's Square, Railway Street, Huddersfield**

**Gross site area (ha): 0.8**

Classes: Civic space (2162)

**Open Space Sites: OLS1242**



- Legend**
- 123 Open Space Class Ref
  - Open Space Type
  - Park / Recreation Ground
  - Natural & Semi Natural Greenspace
  - Amenity Greenspace
  - Allotments
  - Provision for Children / Young People
  - Outdoor sports facility
  - Churchyard / Cemetery
  - Local Nature Reserve
  - Green Corridor
  - Other
  - Kirklees Boundary



**Policy Unit**  
**Research & Intelligence Team**

Date:17-08-02  
Filename:Open Space Site 1242

© Crown Copyright and database right 2017.  
Ordnance Survey 100019241



**OLS 1254 - Civic Centre I Square, High Street, Huddersfield**

**Gross site area (ha):**

**0.23**

Classes: Civic space (2174)

**Open Space Sites: OLS1254**



- Legend**
- 123 Open Space Class Ref
  - Open Space Type
  - Park / Recreation Ground
  - Natural & Semi Natural Greenspace
  - Amenity Greenspace
  - Allotments
  - Provision for Children / Young People
  - Outdoor sports facility
  - Churchyard / Cemetery
  - Local Nature Reserve
  - Green Corridor
  - Other
  - Kirklees Boundary



**Policy Unit**  
**Research & Intelligence Team**

Date:17-08-02  
Filename:Open Space Site 1254

© Crown Copyright and database right 2017.  
Ordnance Survey 100019241



**OLS 1255 - Imperial Arcade Square, Market Street, Huddersfield**

Gross site area (ha): 0.04

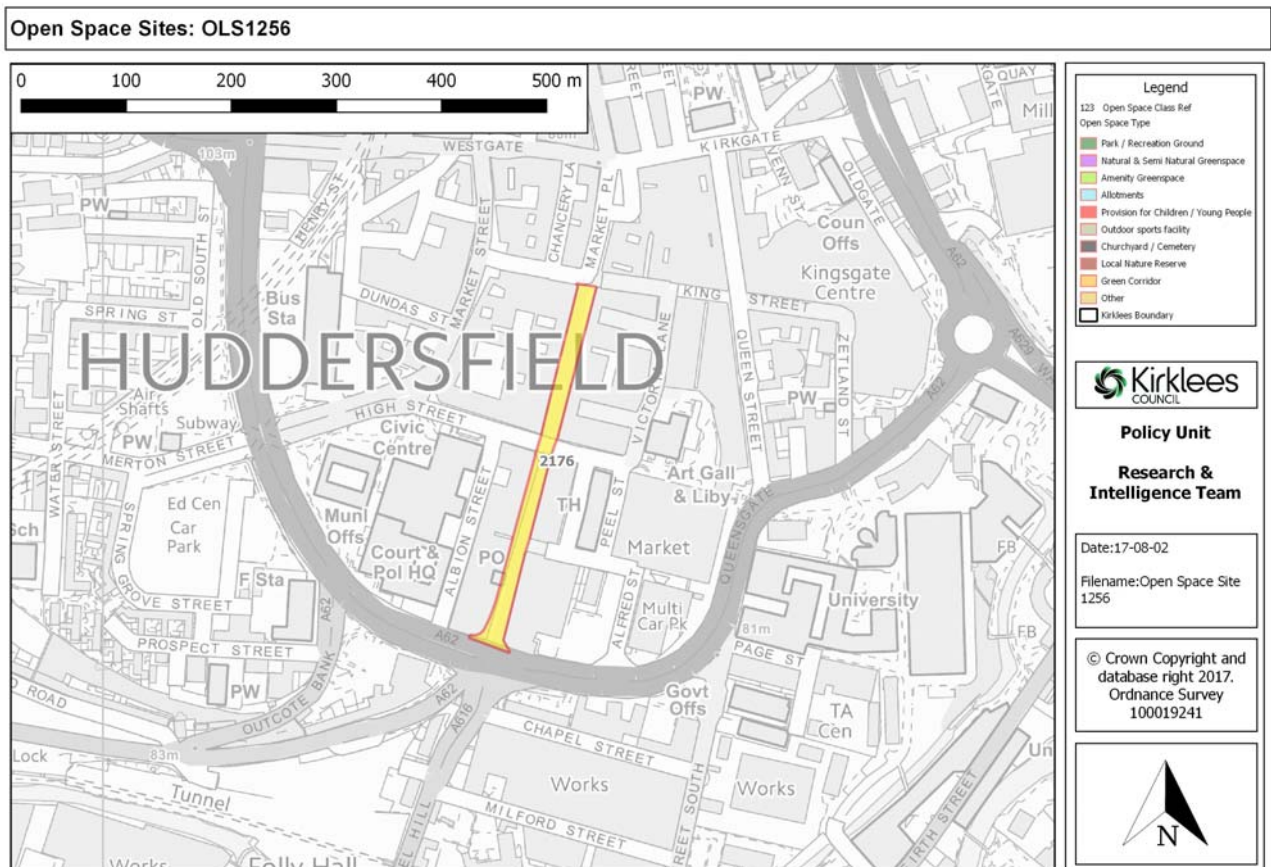
Classes: Civic space (2175)



**OLS 1256 - New Street Pedestrianised Area, New Street, Huddersfield**

Gross site area (ha): 0.59

Classes: Civic space (2176)



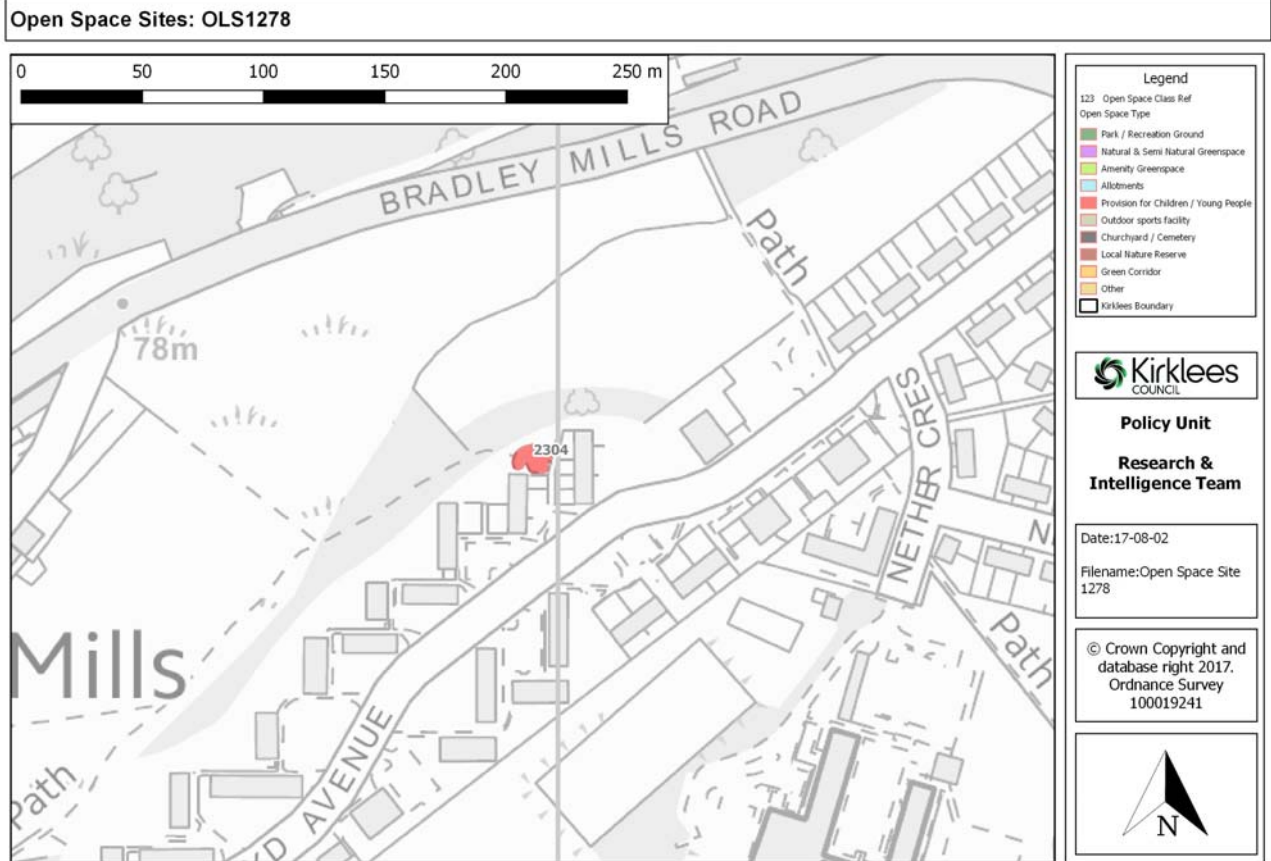


**OLS 1278 - Brownroyd Avenue Play Area 1, Brownroyd Avenue, Rawthorpe, Huddersfield**

Gross site area (ha):

**0.01**

Classes: Provision for children & young people (2304)

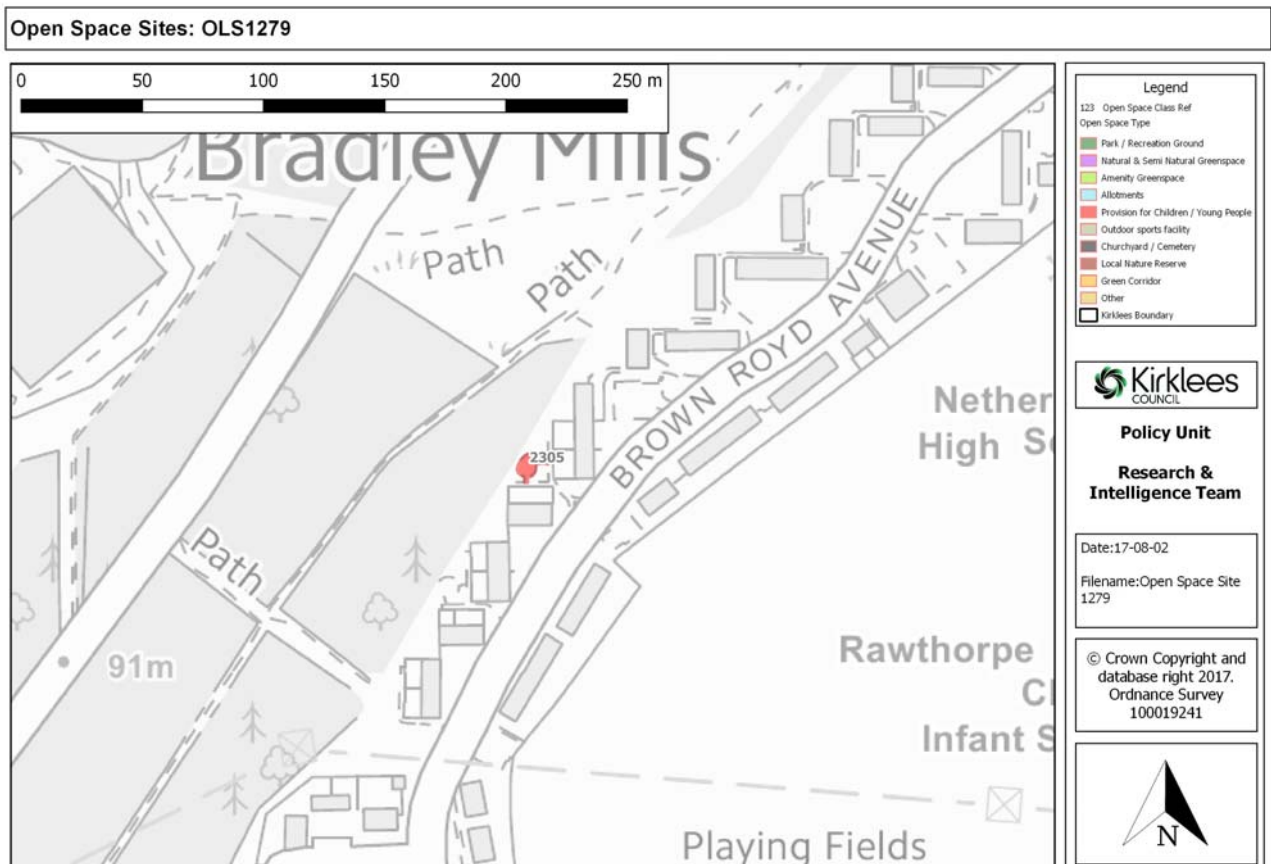


**OLS 1279 - Brownroyd Avenue Play Area 2, Brownroyd Avenue, Rawthorpe, Huddersfield**

Gross site area (ha):

**0.01**

Classes: Provision for children & young people (2305)

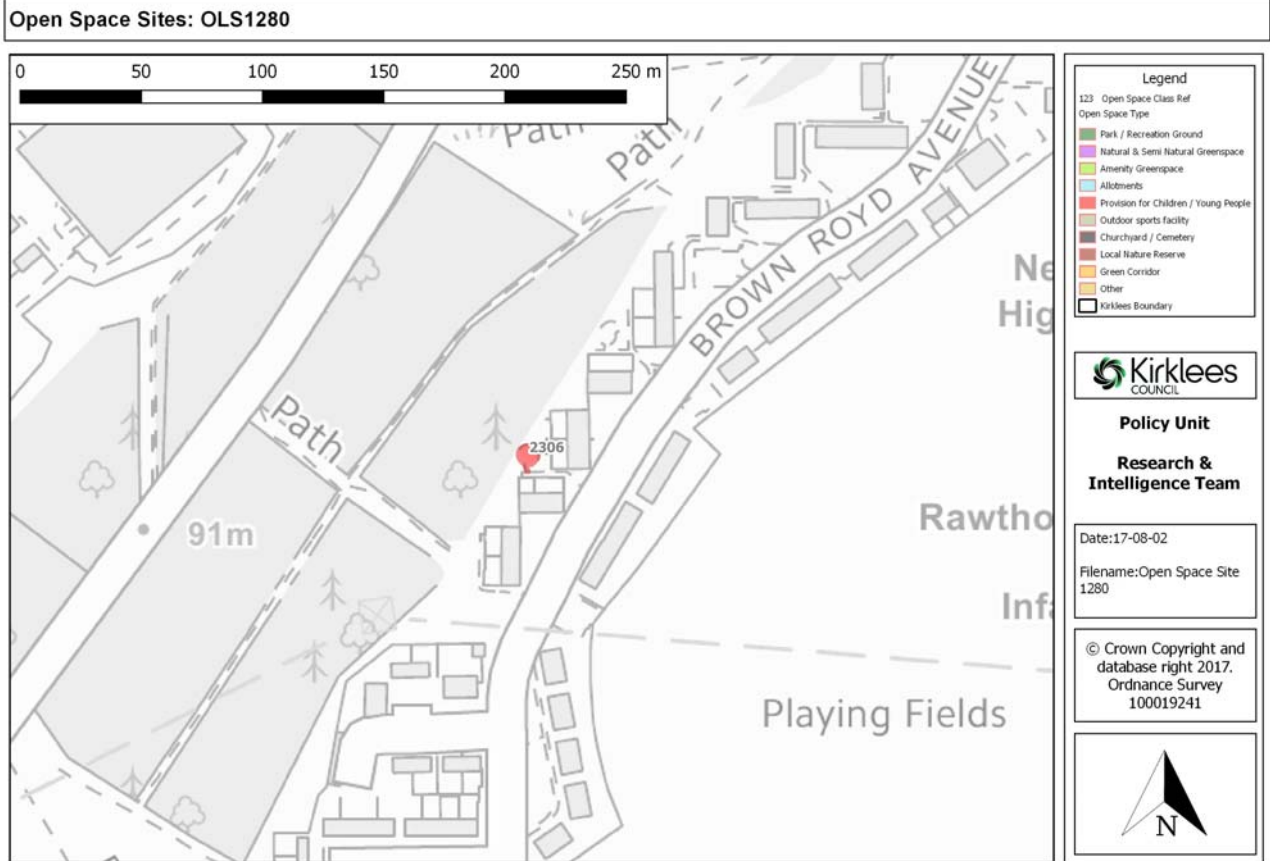


**OLS 1280 - Brown Royd Avenue Play Area 3, Brown Royd Avenue, Rawthorpe, Huddersfield**

Gross site area (ha):

**0.01**

Classes: Provision for children & young people (2306)



**OLS 1281 - Catherine Road Play Area, Catherine Road, Brackenhall, Huddersfield**

Gross site area (ha):

**0.01**

Classes: Provision for children & young people (2307)

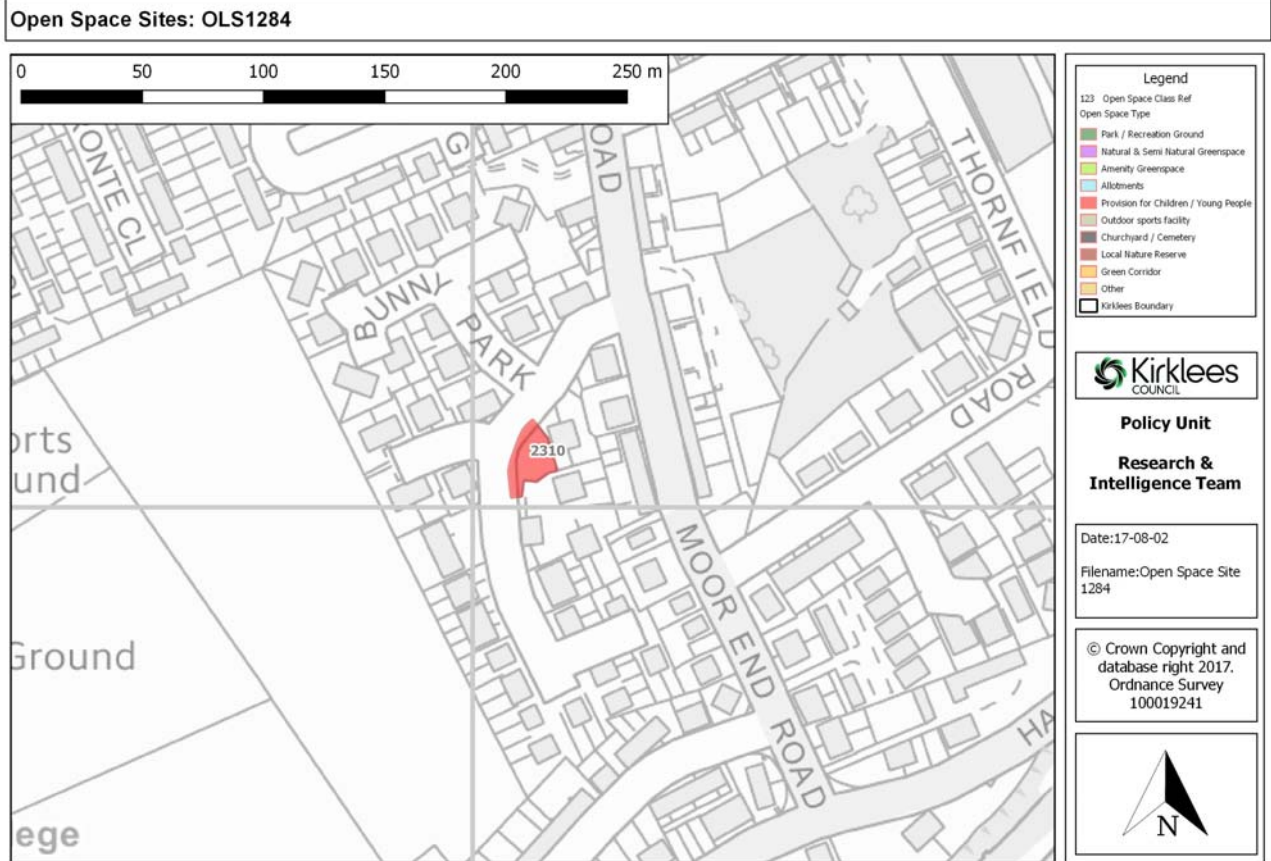


**OLS 1284 - Horsebank Drive Play Area, Horse Bank Drive, Lockwood, Huddersfield**

Gross site area (ha):

**0.04**

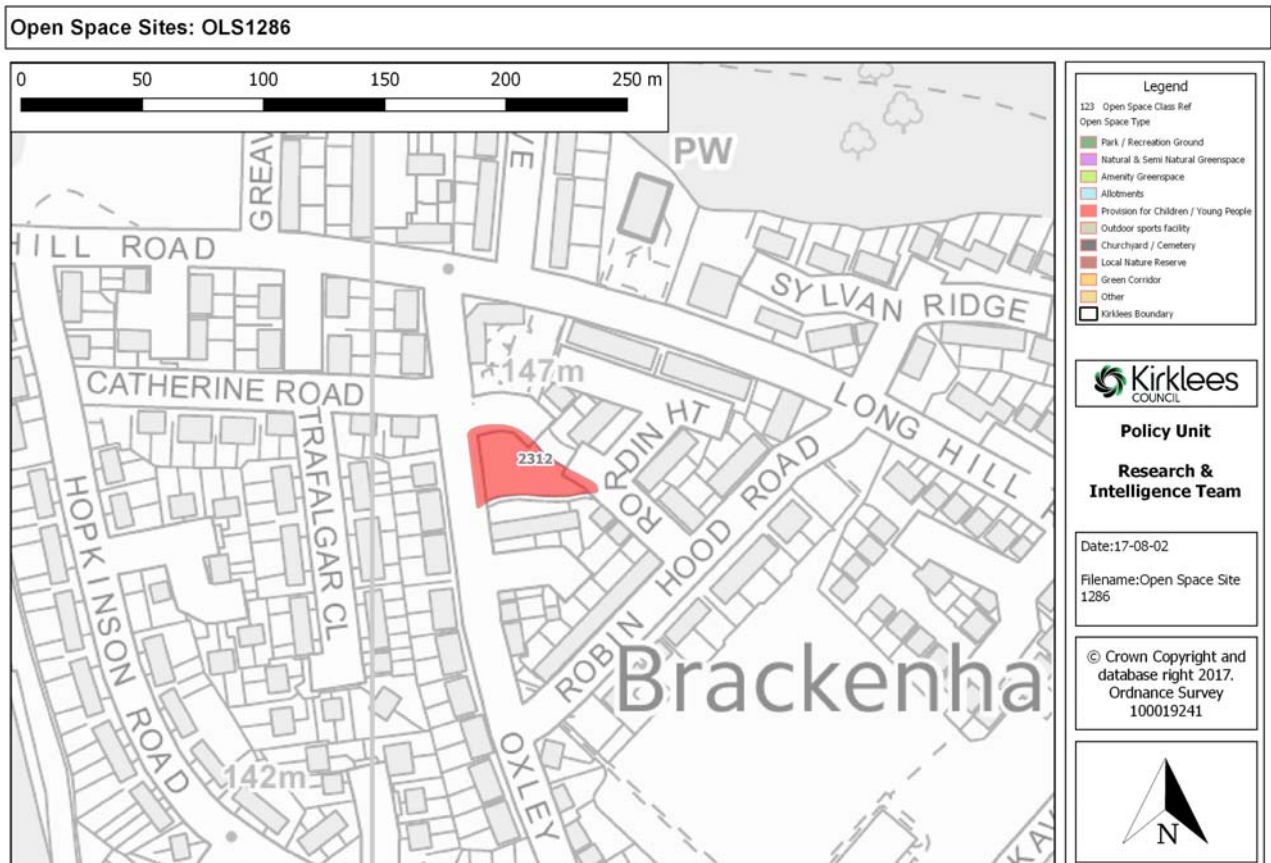
Classes: Provision for children & young people (2310)



**OLS 1286 - Oxley Road Play Area, Oxley Road, Brackenhall, Huddersfield**

Gross site area (ha): **0.1**

Classes: Provision for children & young people (2312)

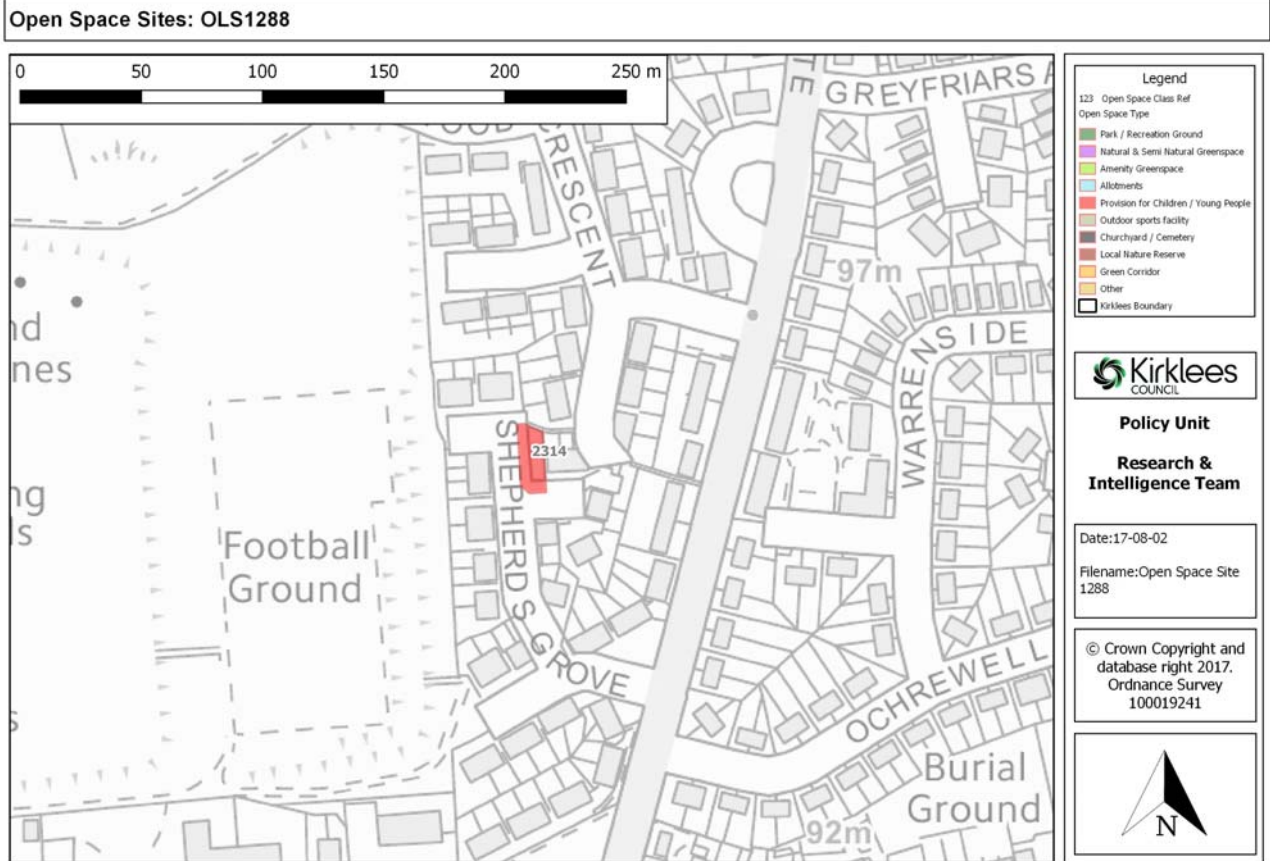


**OLS 1288 - Shepherds Grove Play Area, Shephards Grove, Deighton, Huddersfield**

Gross site area (ha):

**0.03**

Classes: Provision for children & young people (2314)

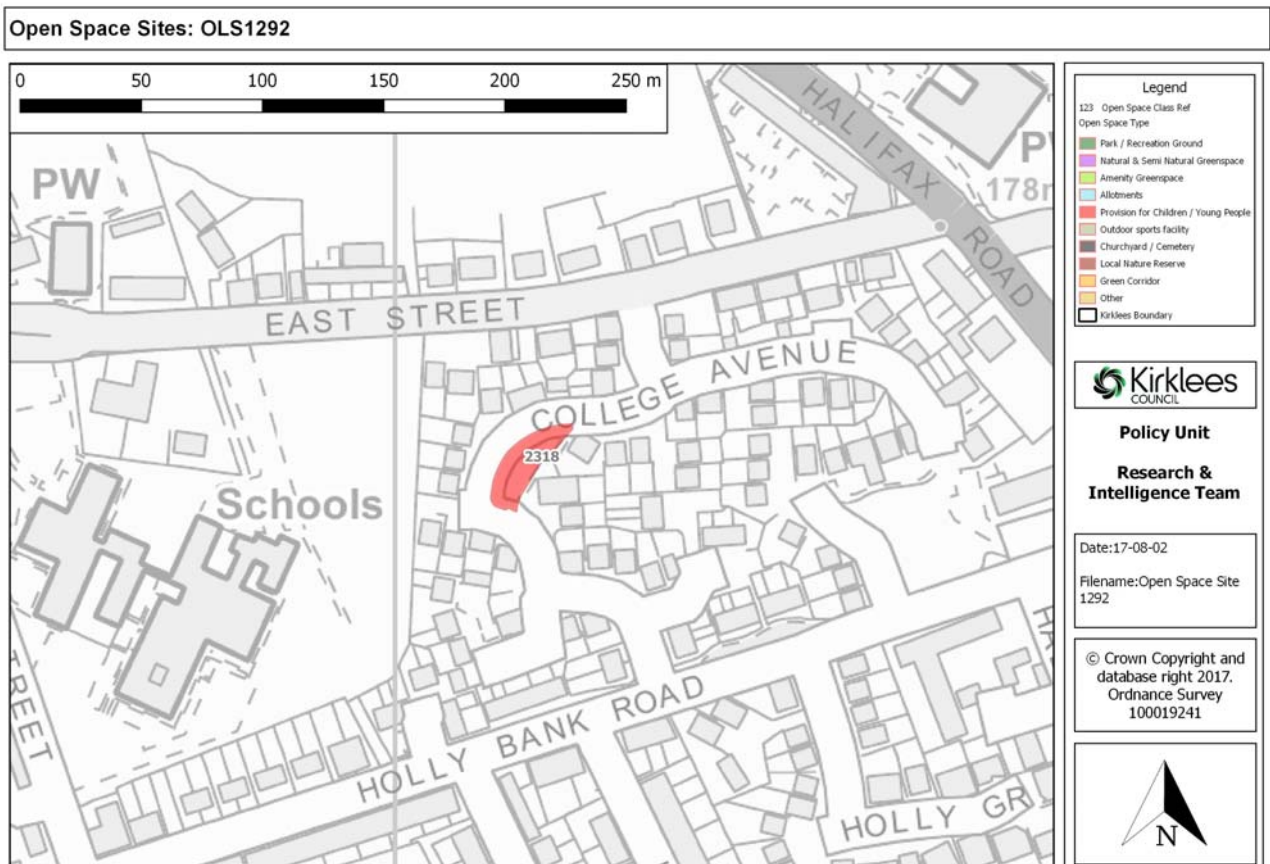


**OLS 1292 - College Avenue Play Area, College Avenue, Lindley, Huddersfield**

Gross site area (ha):

**0.05**

Classes: Provision for children & young people (2318)

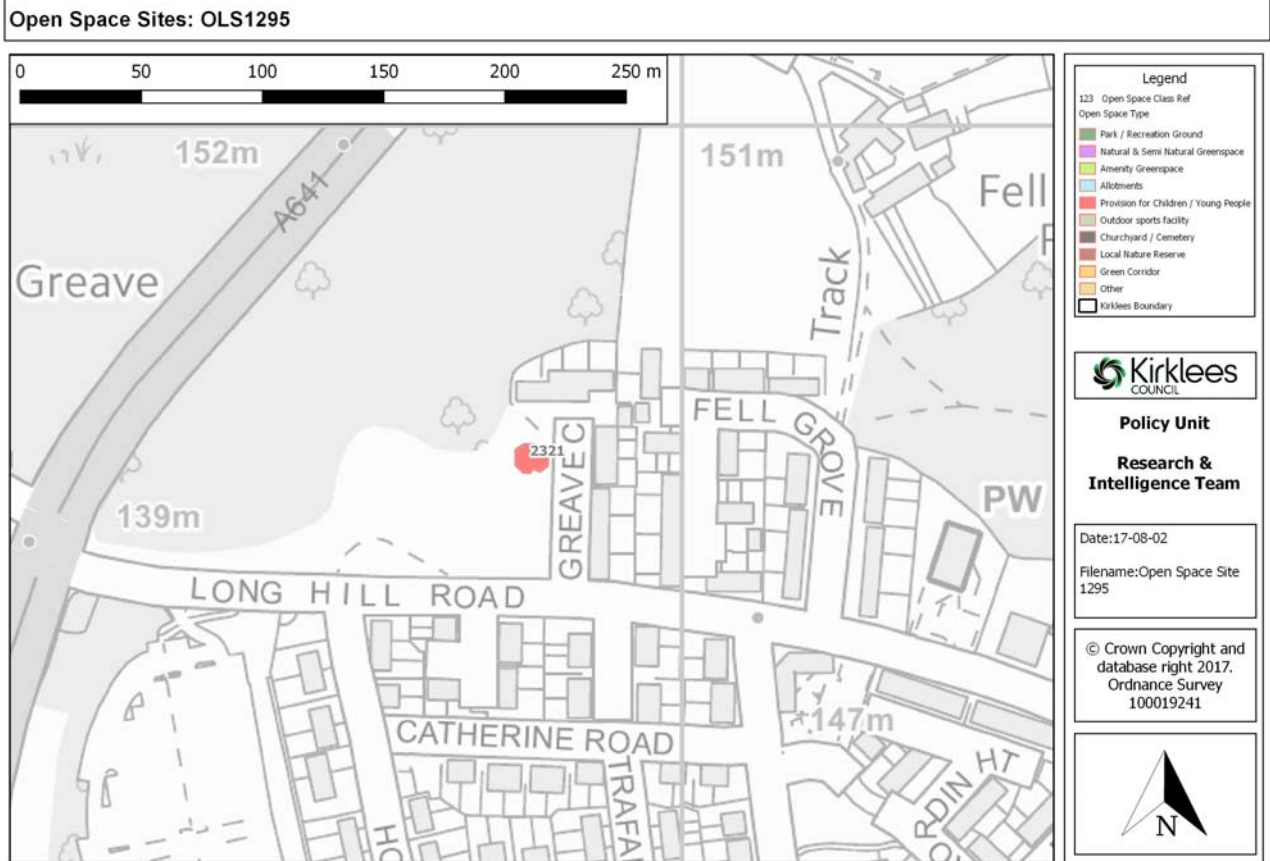


**OLS 1295 - Greave Close Play Area, Greave Close, Brackenhall, Huddersfield**

Gross site area (ha):

**0.01**

Classes: Provision for children & young people (2321)

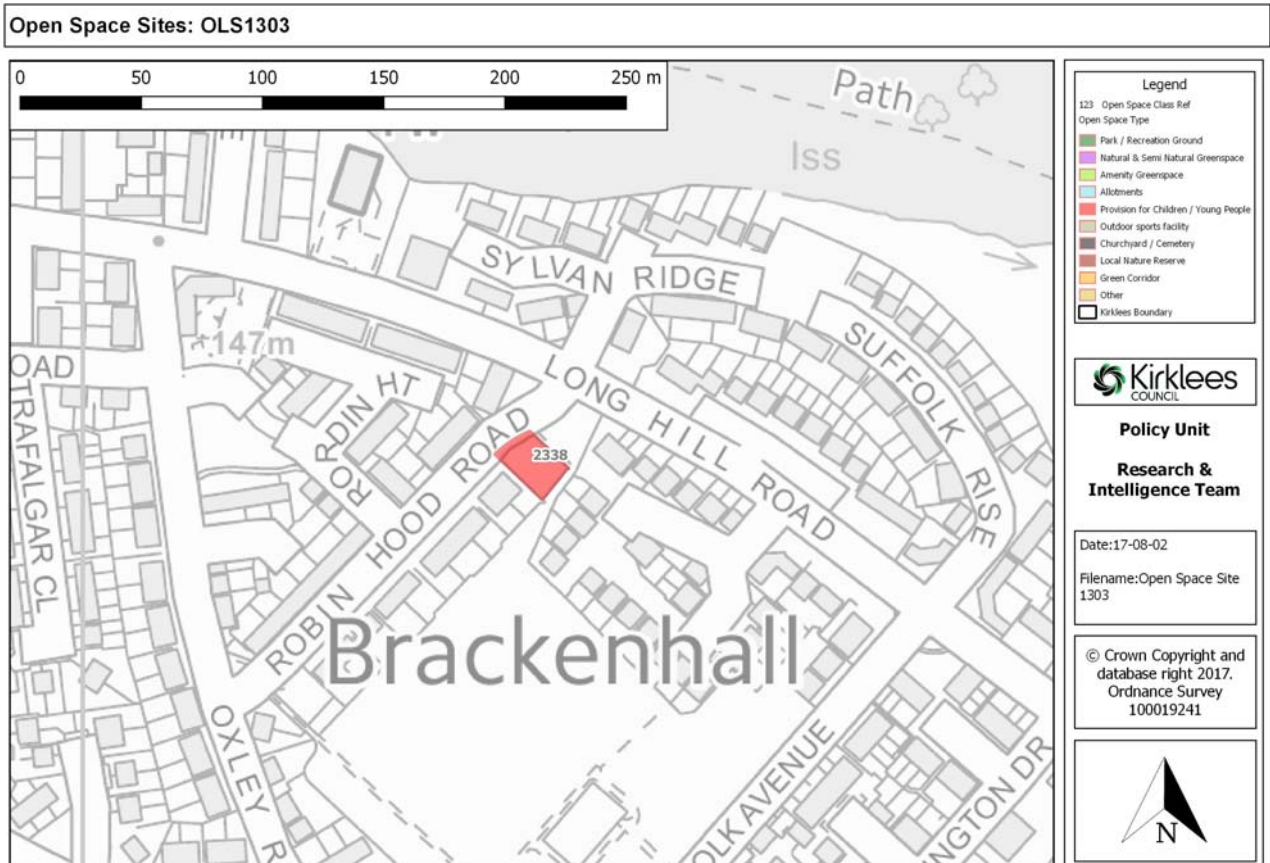


**OLS 1303 - Robin Hood Road Play Area Site 2, Robin Hood Road, Brackenhall, Huddersfield**

Gross site area (ha):

**0.04**

Classes: Provision for children & young people (2338)

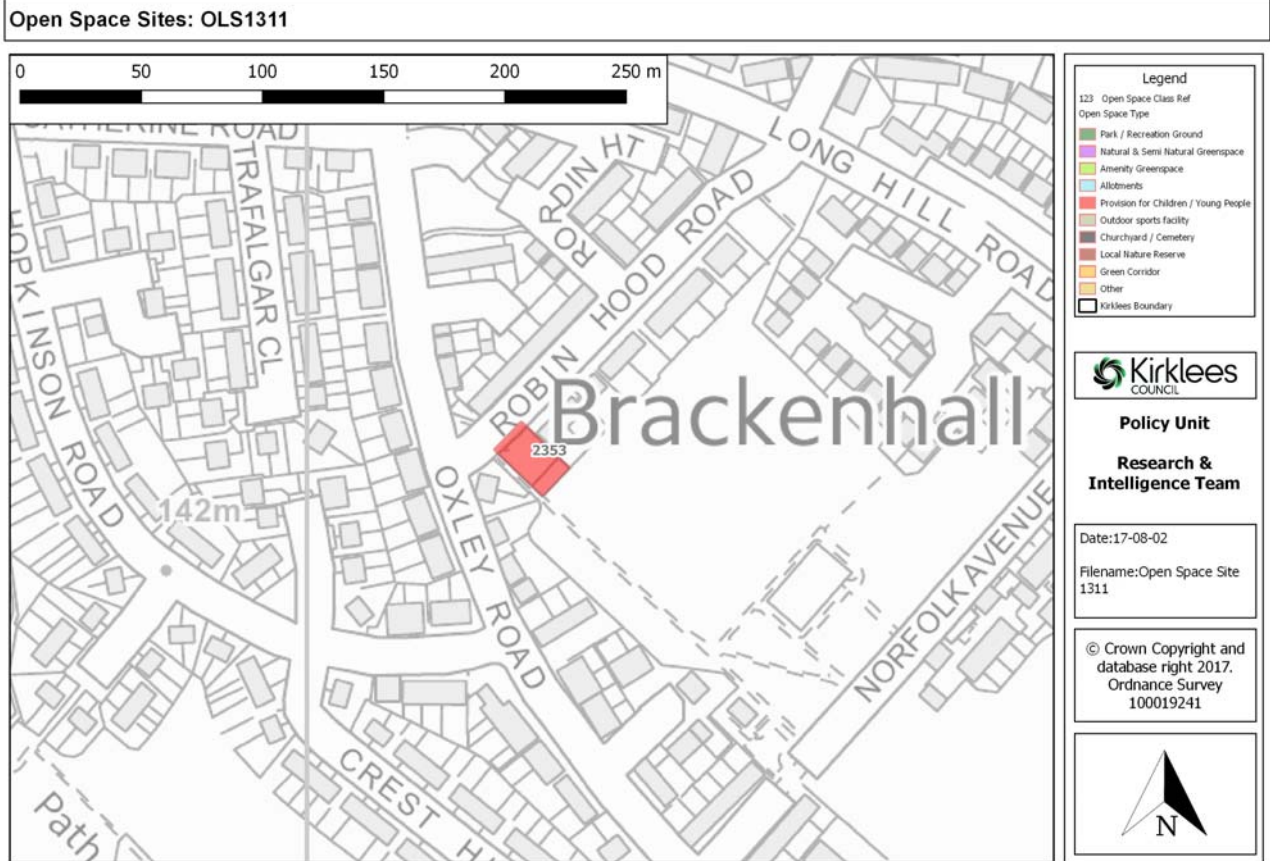


**OLS 1311 - Robin Hood Play Area 2, Robin Hood Road, Brackenhall, Huddersfield**

Gross site area (ha):

**0.04**

Classes: Provision for children & young people (2353)



**OLS 1312 - Hanby Close Play Area, Hanby Close, Fenay Bridge, Huddersfield**

Gross site area (ha):

**0.04**

Classes: Provision for children & young people (2356)

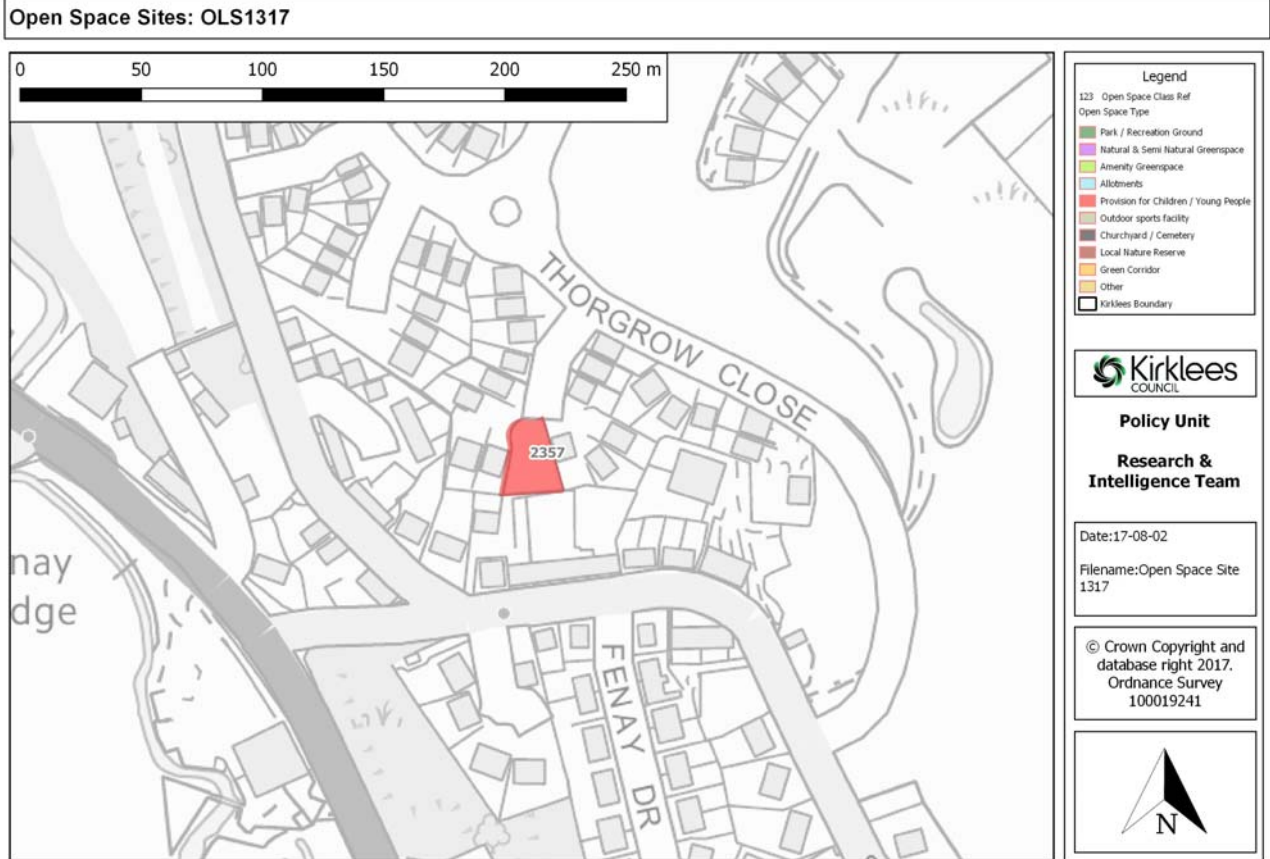


**OLS 1317 - Thorgrow Play Area, Thorgrow Close, Fenay Bridge, Huddersfield**

Gross site area (ha):

**0.06**

Classes: Provision for children & young people (2357)



**OLS 1334 - Tithefields Play Area 2, Tithefields, Fenay Bridge, Huddersfield**

Gross site area (ha):

**0.02**

Classes: Provision for children & young people (2405)



**OLS 1335 - Tithefields Play Area 1, Tithefields, Feney Bridge, Huddersfield**

Gross site area (ha):

**0.02**

Classes: Provision for children & young people (2404)

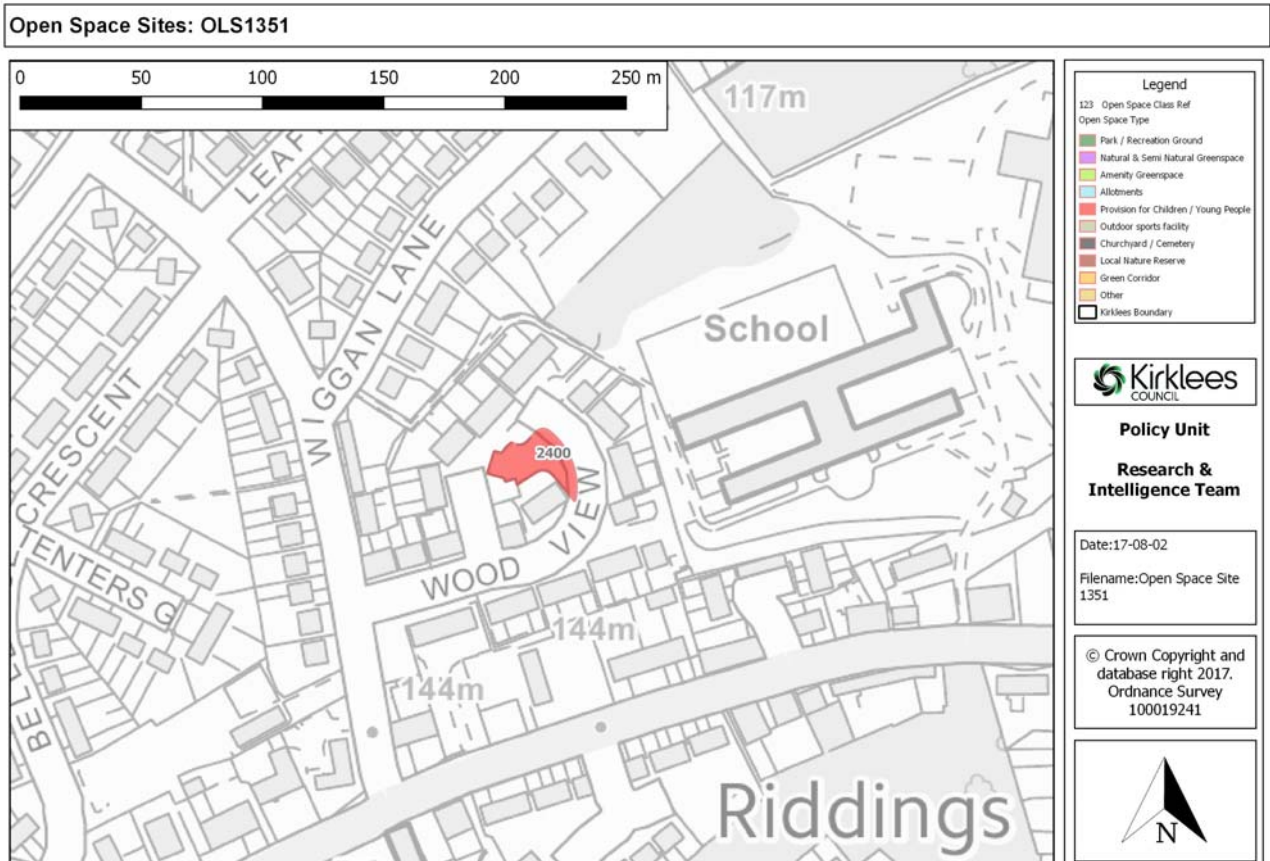


**OLS 1351 - Wood View Play Area, Wiggan Lane, Sheepridge, Huddersfield**

Gross site area (ha):

**0.05**

Classes: Provision for children & young people (2400)



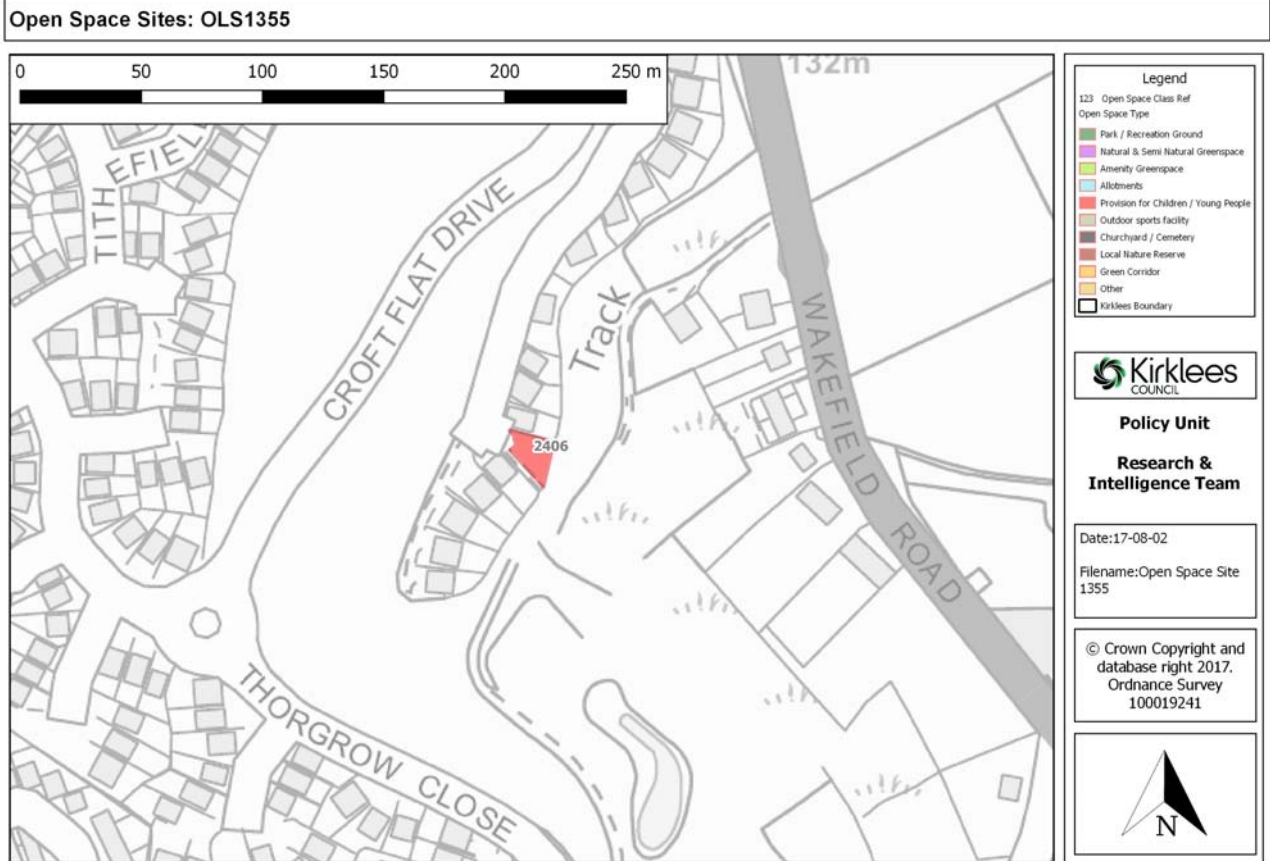


**OLS 1355 - Croftflat Drive Play Area, Croftflat Drive, Fenay Bridge, Huddersfield**

Gross site area (ha):

**0.02**

Classes: Provision for children & young people (2406)

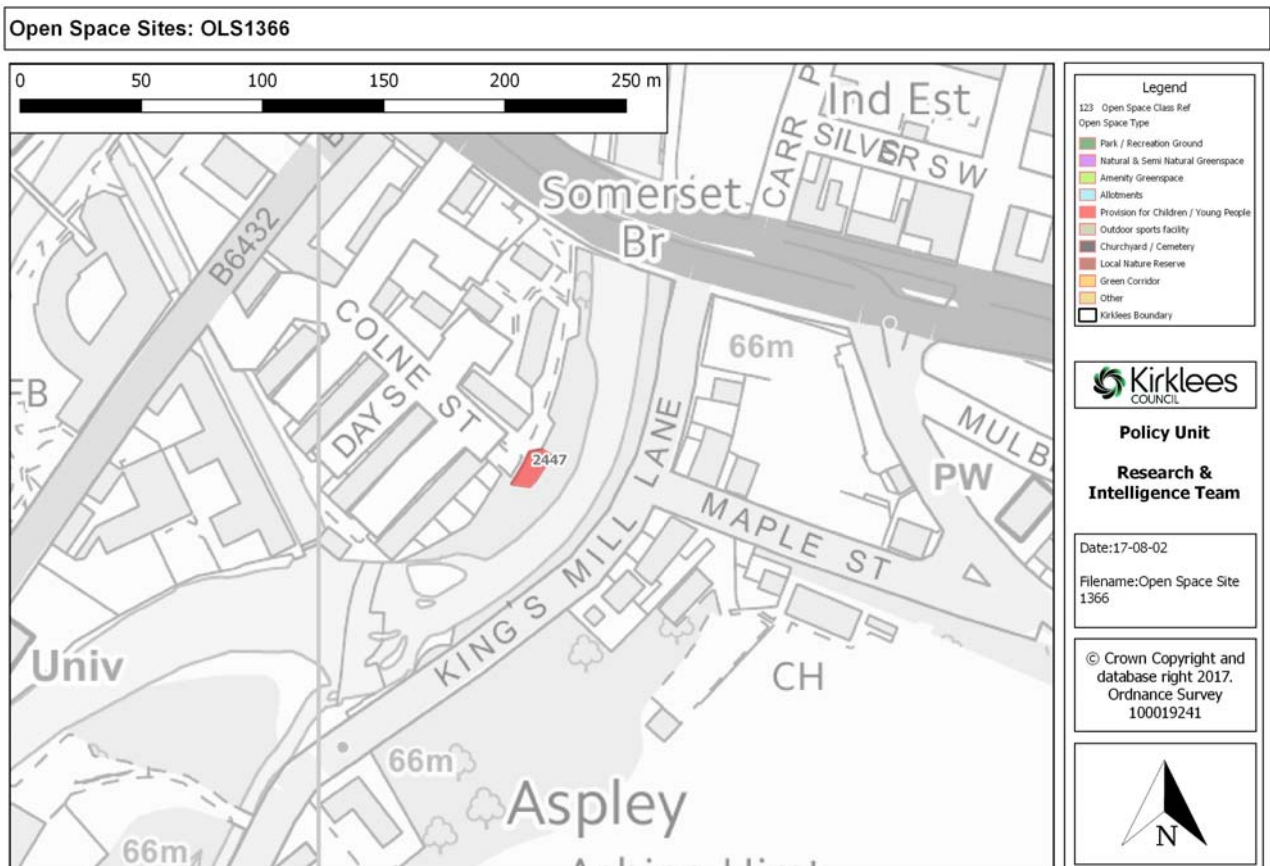


**OLS 1366 - Colne Street Play Area, Colne Street, Aspley, Huddersfield**

Gross site area (ha):

**0.01**

Classes: Provision for children & young people (2447)



**OLS 1368 - Rashcliffe Hill Road Play Area, Rashcliffe Hill road, Lockwood, Huddersfield**

Gross site area (ha):

**0.01**

Classes: Provision for children & young people (2449)

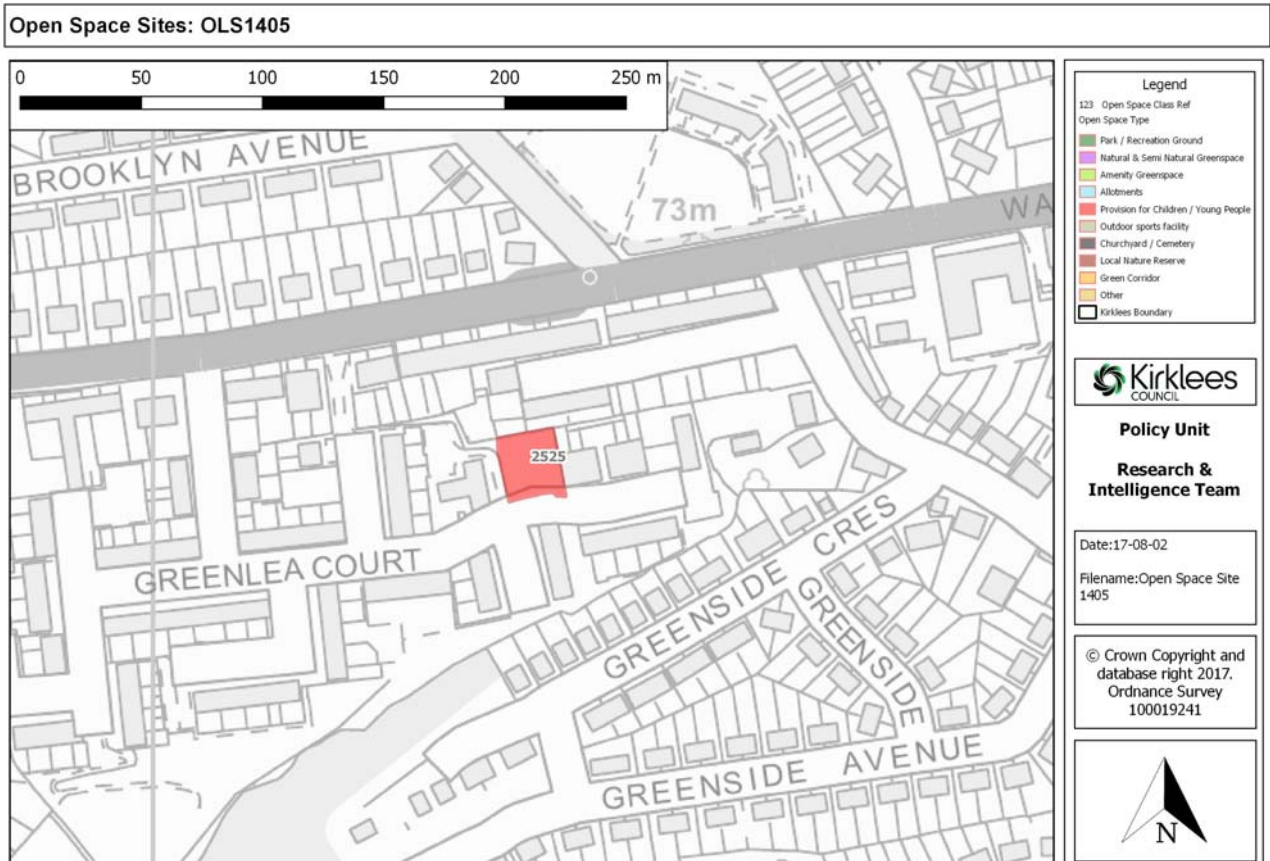


**OLS 1405 - Greenlea Court Play Area, Greenlea Court, Dalton, Huddersfield**

Gross site area (ha):

**0.06**

Classes: Provision for children & young people (2525)

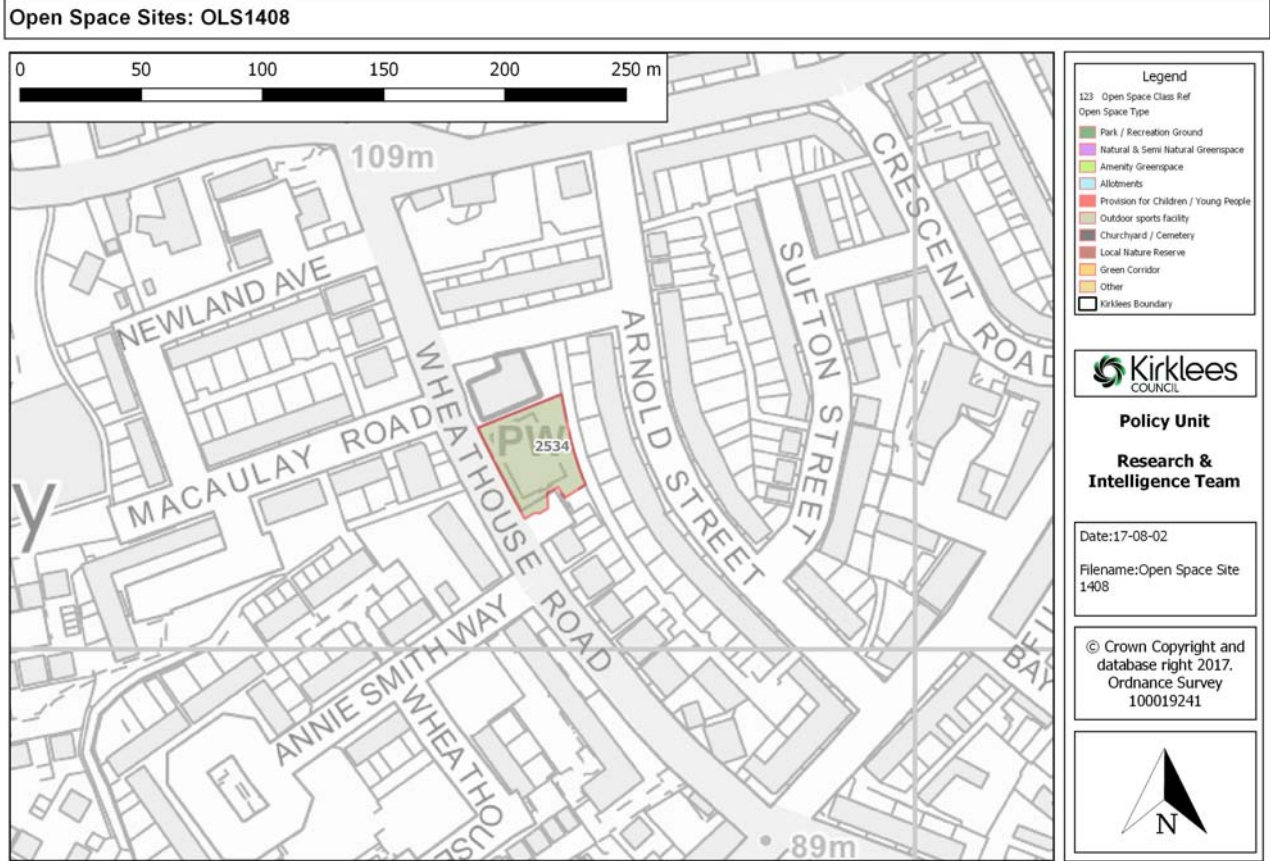


**OLS 1408 - Wheathouse Road MUGA, Wheathouse Road, Birkby, Huddersfield**

Gross site area (ha):

**0.13**

Classes: Outdoor sport facilities (2534)

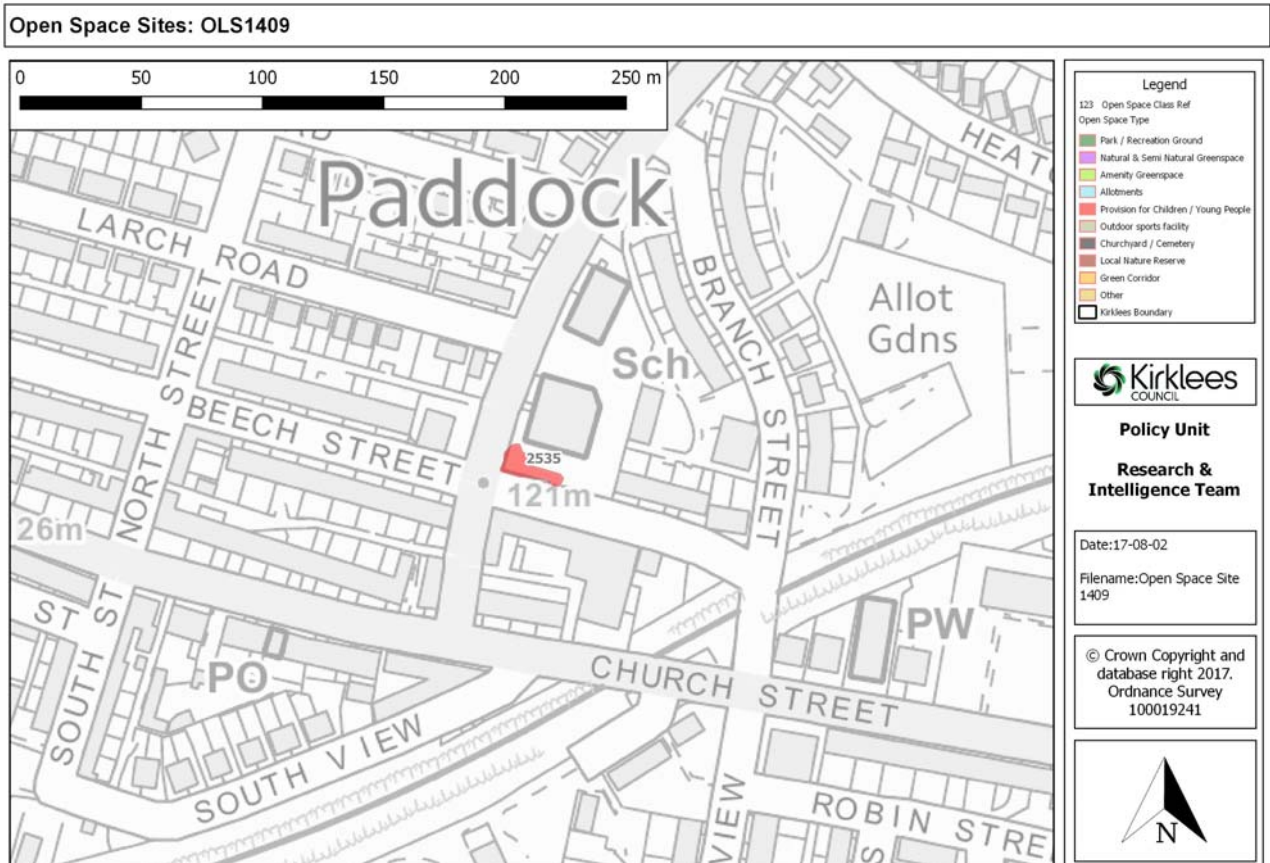


**OLS 1409 - Paddock Junior & Infant & Nursery School, Heaton Road, Paddock, Huddersfield**

Gross site area (ha):

**0.02**

Classes: Provision for children & young people (2535)



### OLS 1411 - The Courtyard Play Area, The Courtyard, Fenay Bridge, Huddersfield

Gross site area (ha):

0.03

Classes: Provision for children & young people (2539)

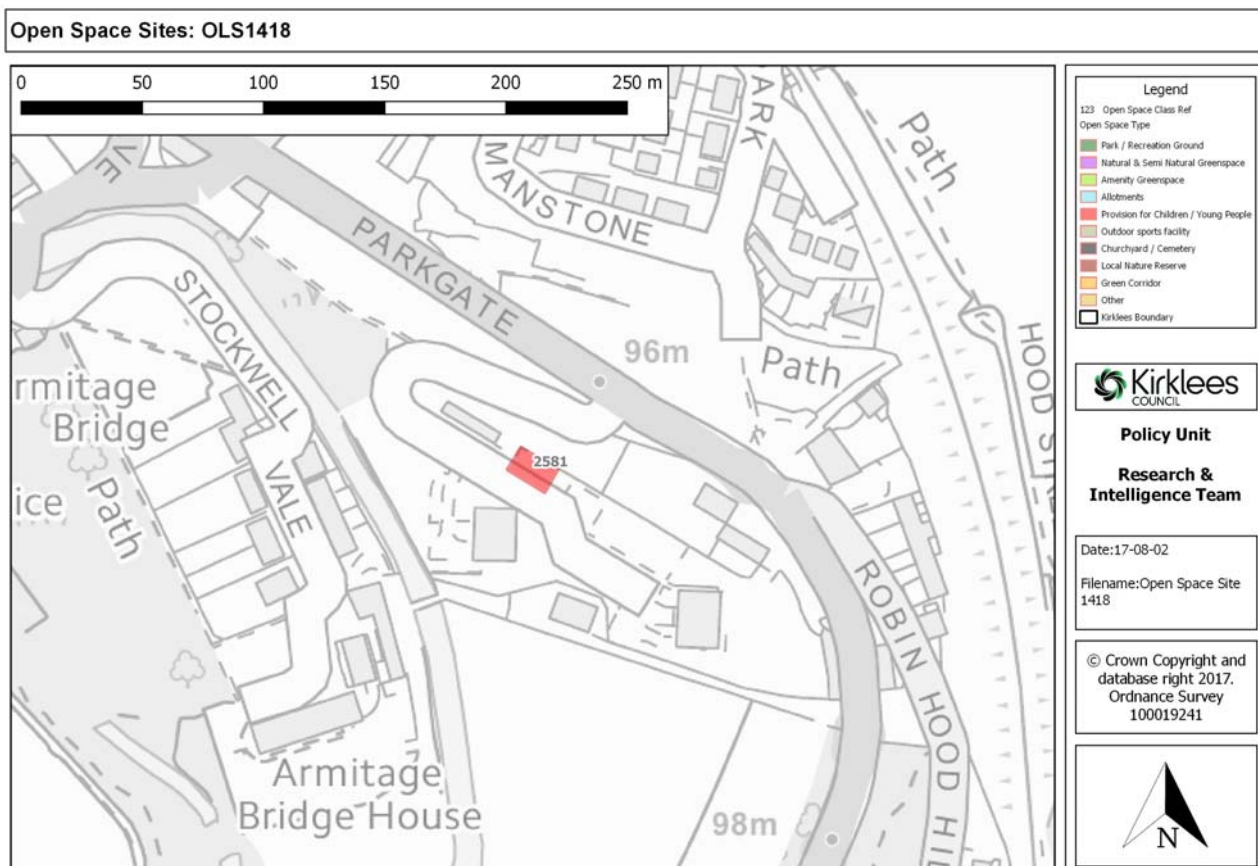


### OLS 1418 - Holme Park Court MUGA, Woodhead Road, Berry Brow, Huddersfield

Gross site area (ha):

0.02

Classes: Provision for children & young people (2581)

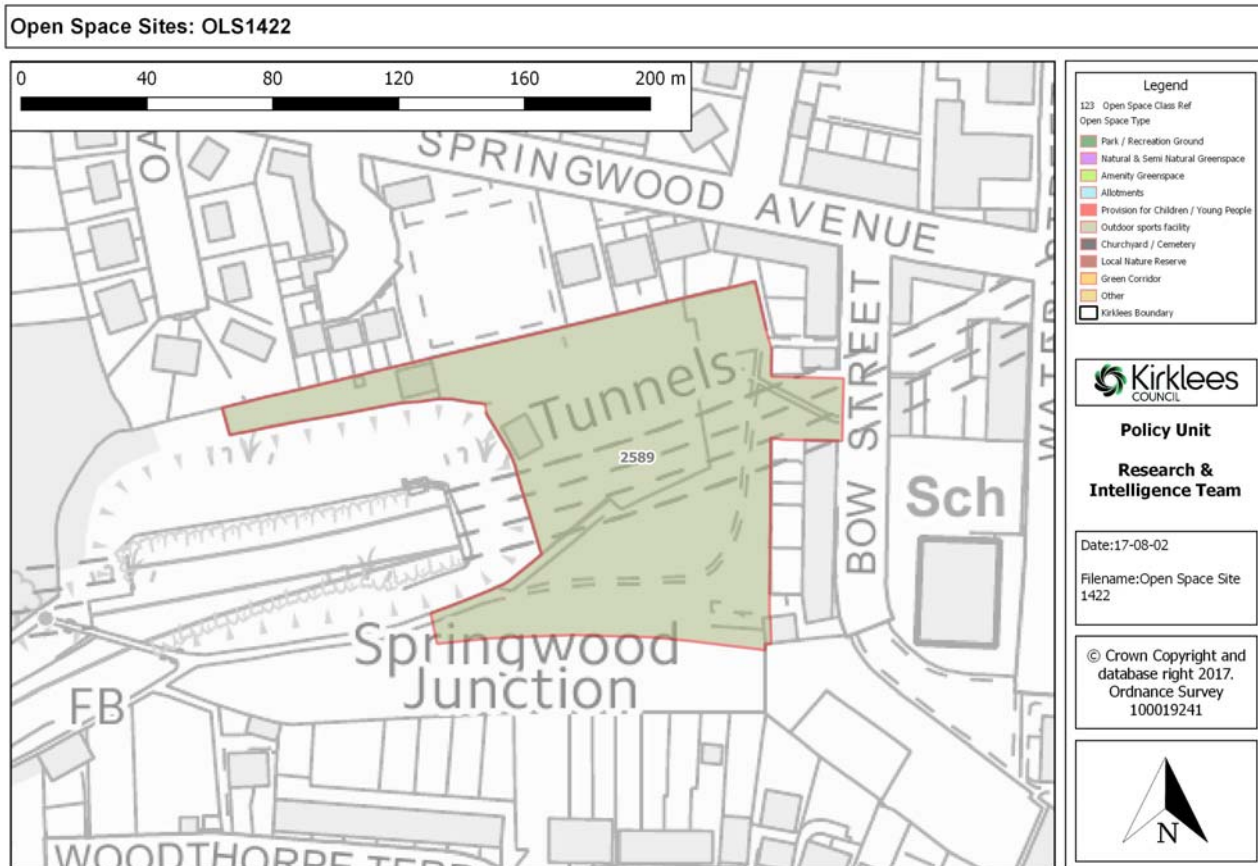


**OLS 1422 - Spring Gove Playing Fields, Water Street, Springwood, Huddersfield**

Gross site area (ha):

**1.04**

Classes: Outdoor sport facilities (2589)

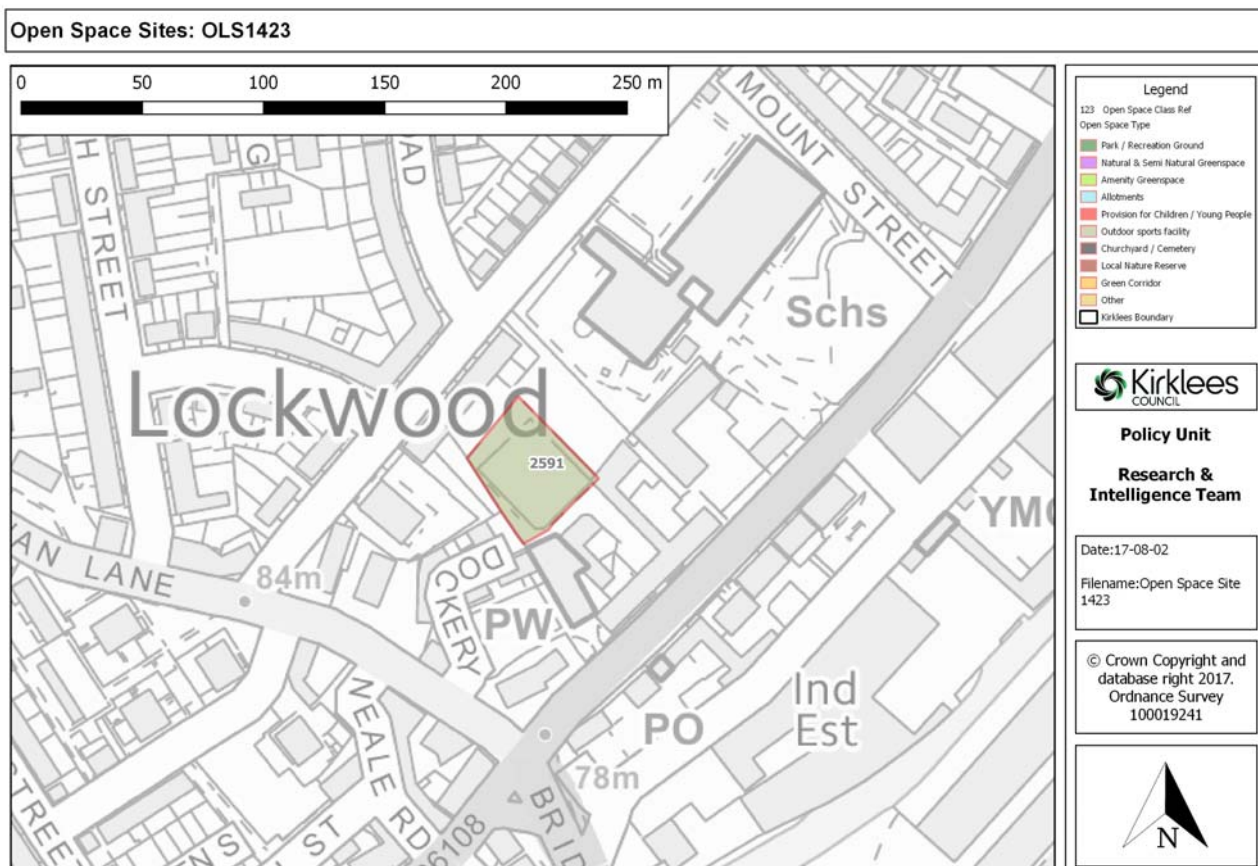


**OLS 1423 - Lockwood Conservative Club Bowling Green, Lockwood Road, Lockwood, Huddersfield**

Gross site area (ha):

**0.17**

Classes: Outdoor sport facilities (2591)



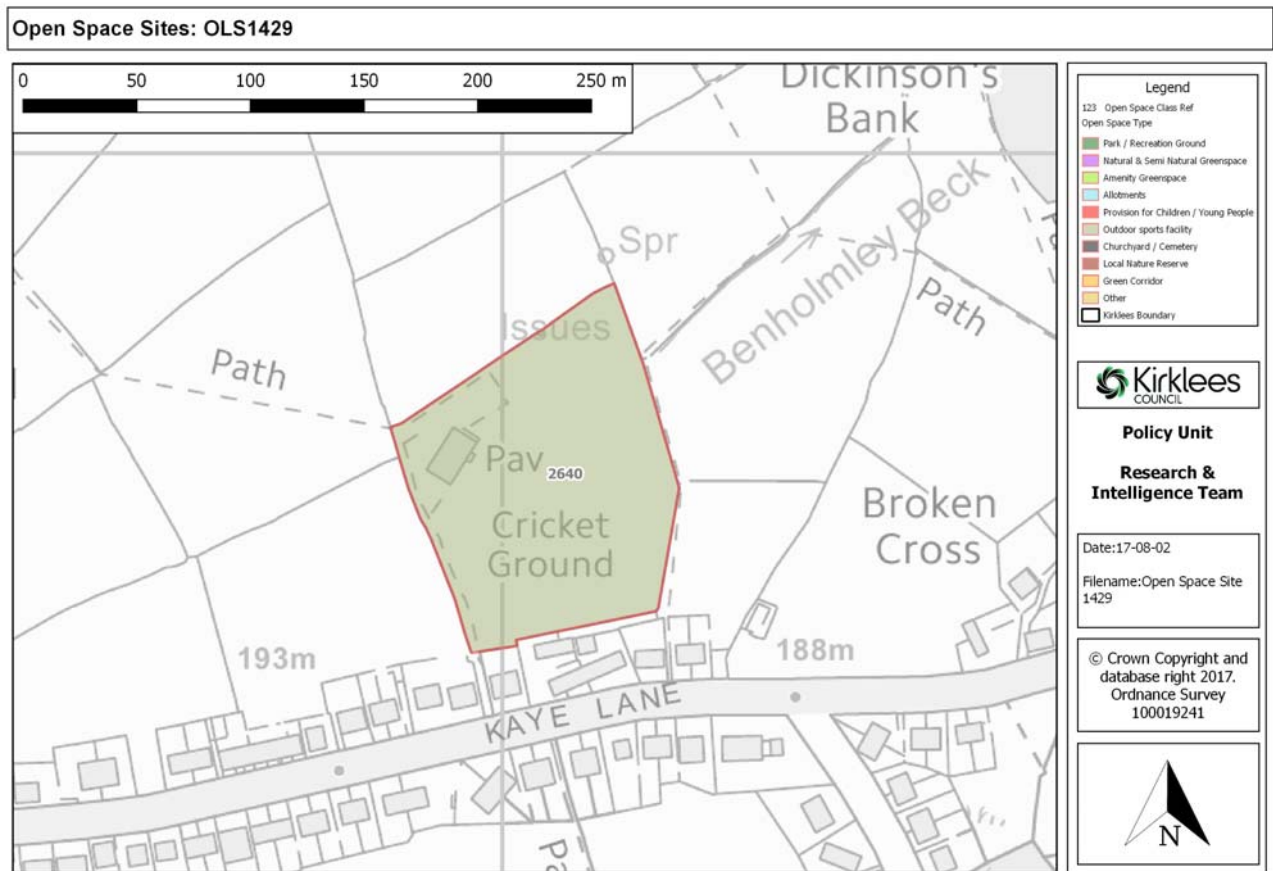


**OLS 1429 - Almondbury Wesleyan Cricket Club, Kaye Lane, Almondbury, Huddersfield**

Gross site area (ha):

**1.33**

Classes: Outdoor sport facilities (2640)



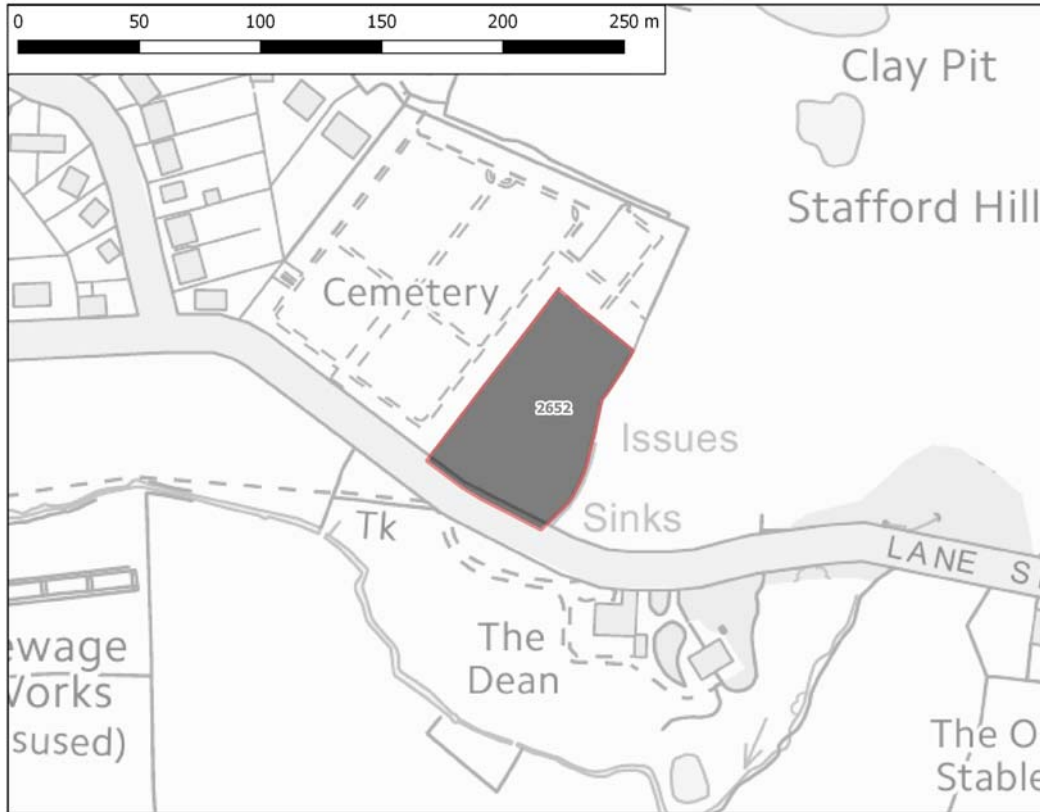
**OLS 1434 - Kirkheaton Cemetery (Extension), Lane Side, Kirkheaton, Huddersfield**

Gross site area (ha):

**0.43**

Classes: Cemeteries & churchyards (2652)

Open Space Sites: OLS1434



**Legend**

123 Open Space Class Ref  
Open Space Type

- Park / Recreation Ground
- Natural & Semi Natural Greenspace
- Amenity Greenspace
- Allotments
- Provision for Children / Young People
- Outdoor sports facility
- Churchyard / Cemetery
- Local Nature Reserve
- Green Corridor
- Other
- Kirklees Boundary

**Kirklees COUNCIL**

**Policy Unit**

**Research & Intelligence Team**

Date:17-08-02

Filename:Open Space Site 1434

© Crown Copyright and database right 2017. Ordnance Survey 100019241

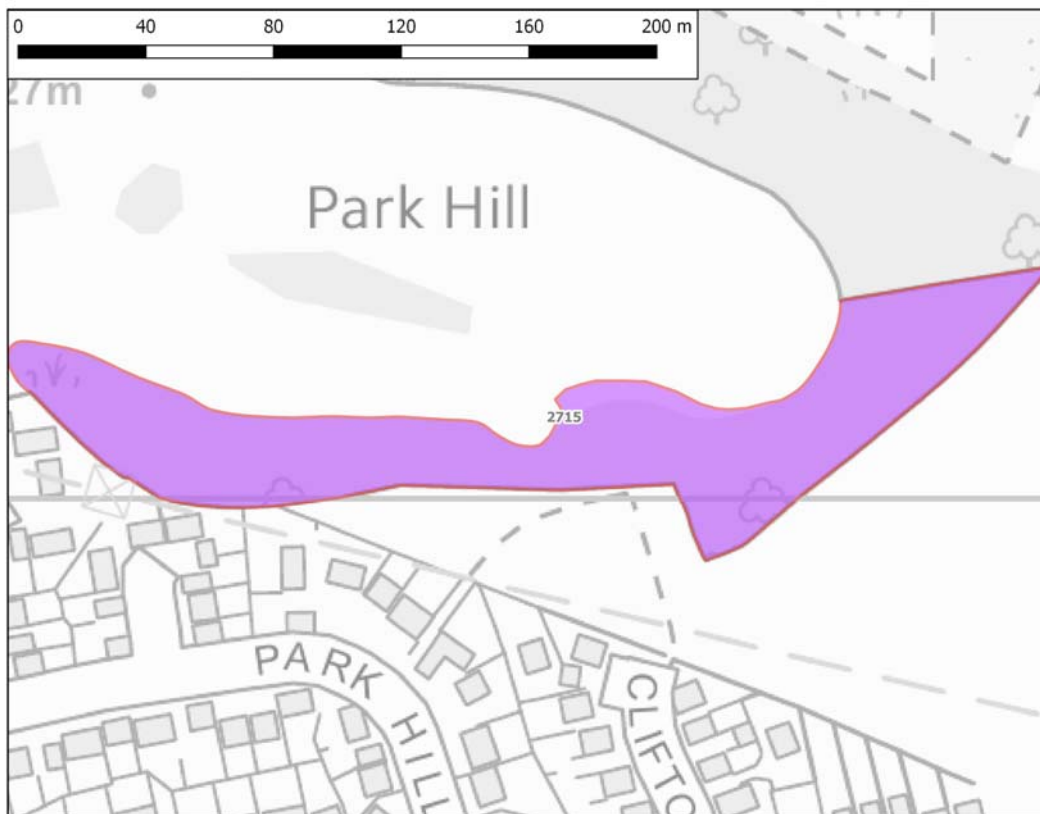
**OLS 1465 - Park Hill Wood, Park Hill, Bradley, Huddersfield**

Gross site area (ha):

**0.94**

Classes: Woodland (2715)

Open Space Sites: OLS1465



**Legend**

123 Open Space Class Ref  
Open Space Type

- Park / Recreation Ground
- Natural & Semi Natural Greenspace
- Amenity Greenspace
- Allotments
- Provision for Children / Young People
- Outdoor sports facility
- Churchyard / Cemetery
- Local Nature Reserve
- Green Corridor
- Other
- Kirklees Boundary

**Kirklees COUNCIL**

**Policy Unit**

**Research & Intelligence Team**

Date:17-08-02

Filename:Open Space Site 1465

© Crown Copyright and database right 2017. Ordnance Survey 100019241