

Kirklees Local Plan Open Space Study 2015 (Revised 2016)

Appendix 2.2

Location plans for sites not subject to Open Space assessments

Dewsbury and Mirfield

December 2017

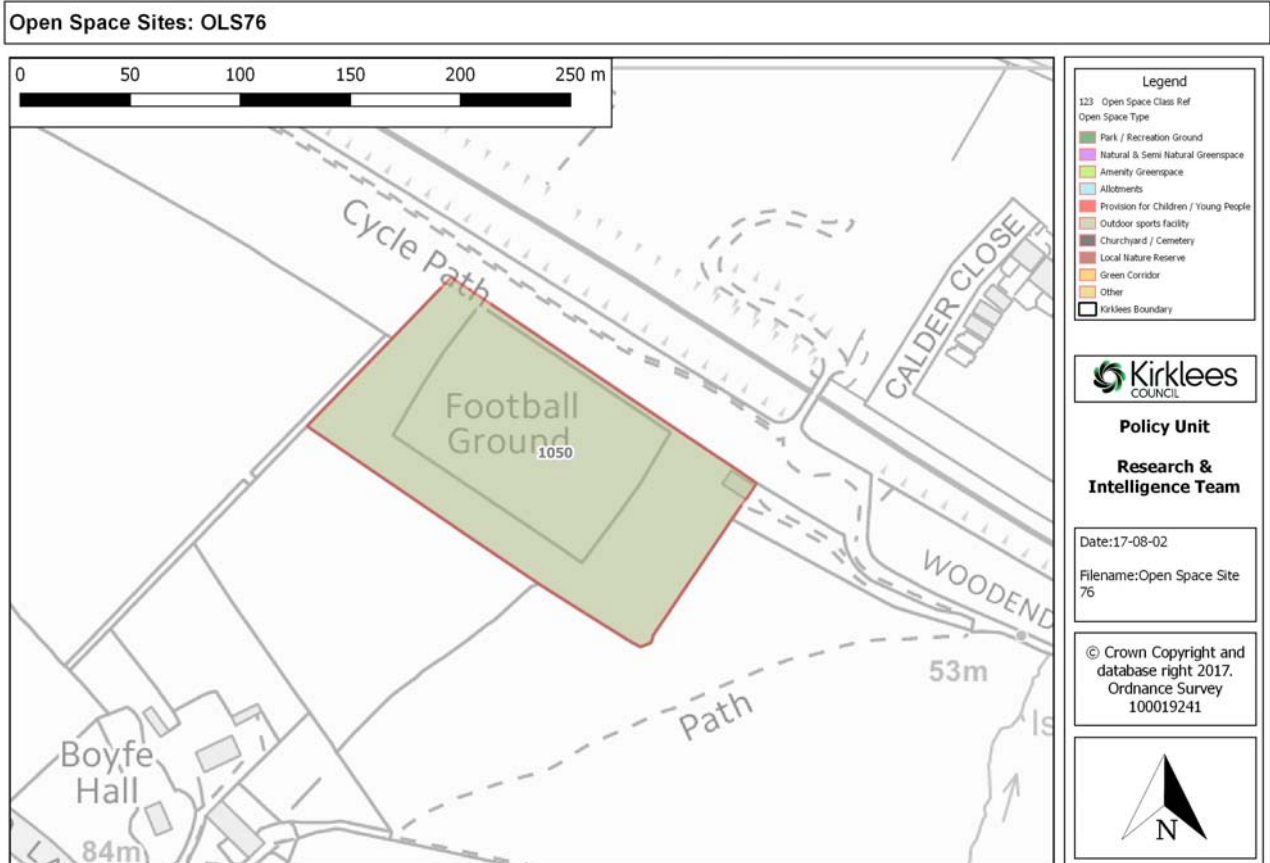
Planning Policy Group
Investment and Regeneration Service
Kirklees Council
PO Box B93
Civic Centre III
Huddersfield
HD1 2JR

OLS 76 - Lower Hopton Football Club Ground, Woodend Road, Lower Hopton, Mirfield

Gross site area (ha):

1.62

Classes: Outdoor sport facilities (1050)

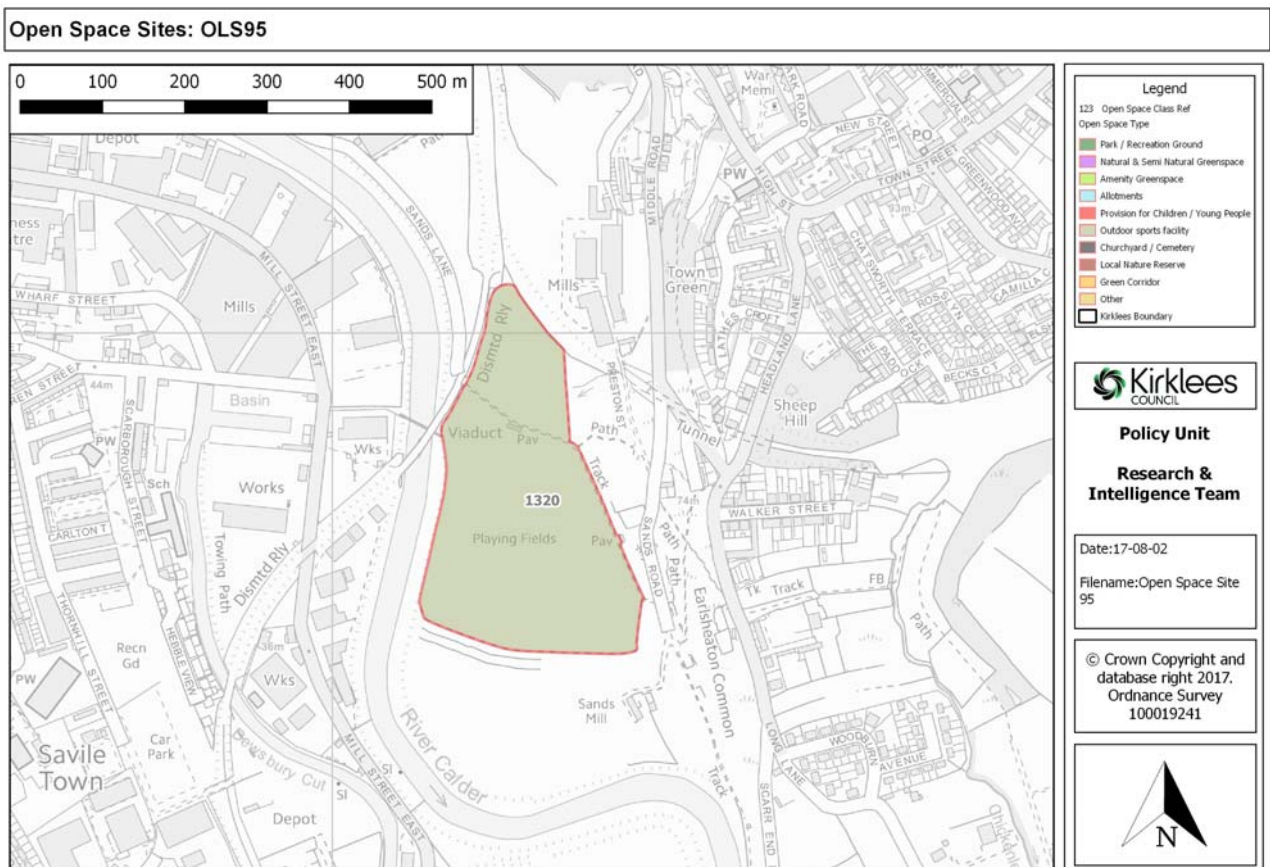


OLS 95 - Sands Lane Playing Fields, Sands Lane, Earlsheaton, Dewsbury

Gross site area (ha):

7.45

Classes: Outdoor sport facilities (1320)

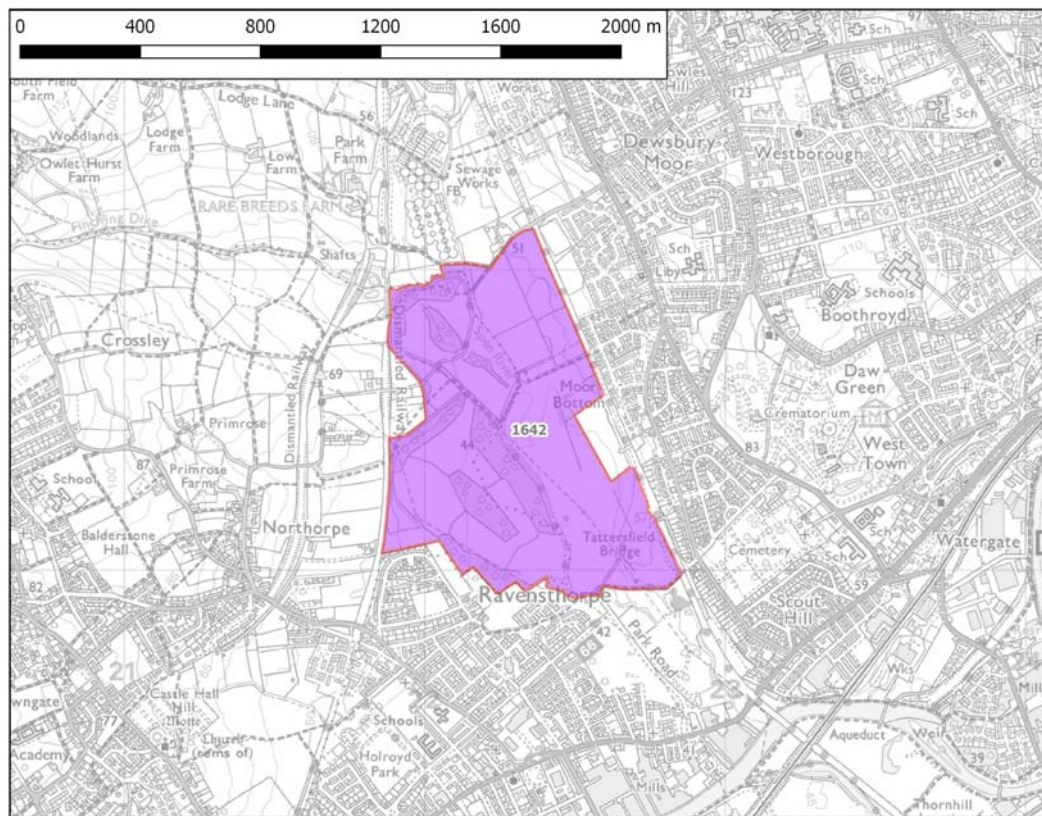


OLS 96 - Dewsbury Country Park, Low Road, Dewsbury Moor, Dewsbury

Gross site area (ha): 73.24

Classes: Woodland (1642)

Open Space Sites: OLS96



Legend

123 Open Space Class Ref

Open Space Type

- Park / Recreation Ground
- Natural & Semi Natural Greenspace
- Amenity Greenspace
- Allotments
- Provision for Children / Young People
- Outdoor sports facility
- Churchyard / Cemetery
- Local Nature Reserve
- Green Corridor
- Other
- Kirklees Boundary

Kirklees COUNCIL

Policy Unit

Research & Intelligence Team

Date:17-08-02

Filename:Open Space Site 96

© Crown Copyright and database right 2017. Ordnance Survey 100019241

OLS 100 - Crawshaw Street Playing Fields, Crawshaw Street, Ravensthorpe, Dewsbury

Gross site area (ha): 3.34

Classes: Outdoor sport facilities (1647, 2516)

Open Space Sites: OLS100



Legend

123 Open Space Class Ref

Open Space Type

- Park / Recreation Ground
- Natural & Semi Natural Greenspace
- Amenity Greenspace
- Allotments
- Provision for Children / Young People
- Outdoor sports facility
- Churchyard / Cemetery
- Local Nature Reserve
- Green Corridor
- Other
- Kirklees Boundary

Kirklees COUNCIL

Policy Unit

Research & Intelligence Team

Date:17-08-02

Filename:Open Space Site 100

© Crown Copyright and database right 2017. Ordnance Survey 100019241

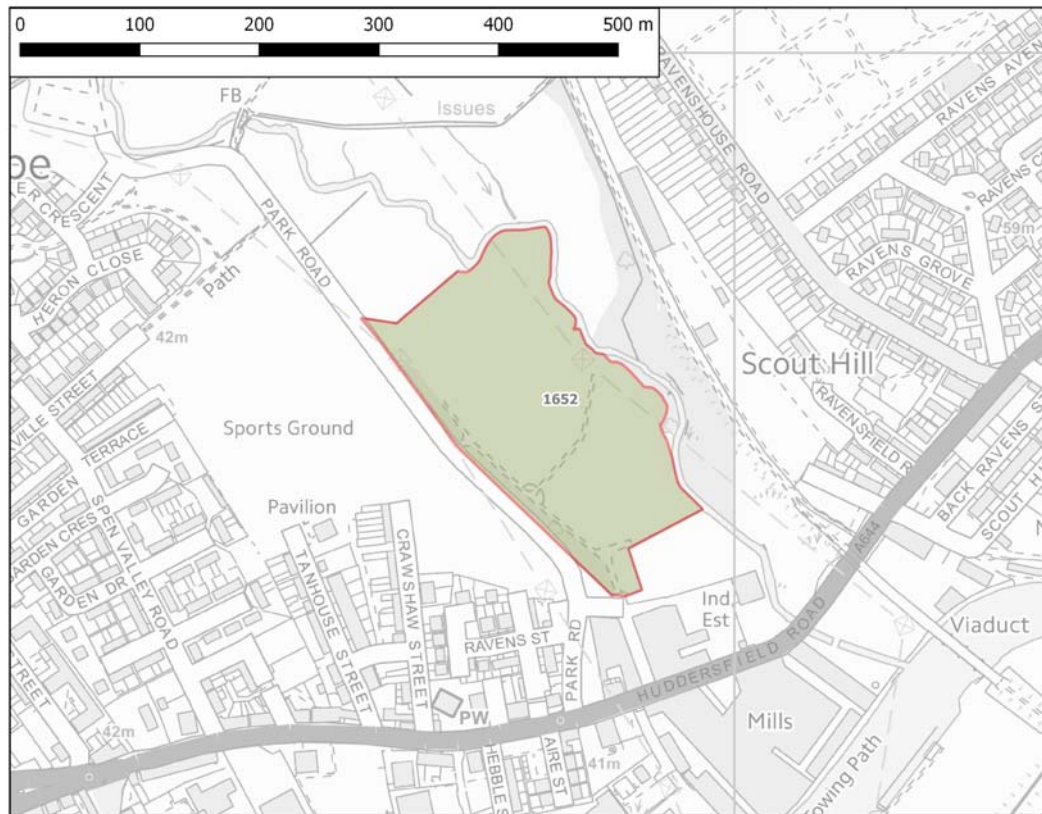
OLS 101 - Bridge Street Playing Fields, Bridge Street, Ravensthorpe, Dewsbury

Gross site area (ha):

3.91

Classes: Outdoor sport facilities (1652)

Open Space Sites: OLS101



Legend
123 Open Space Class Ref
Open Space Type
Park / Recreation Ground
Natural & Semi Natural Greenspace
Amenity Greenspace
Allotments
Provision for Children / Young People
Outdoor sports facility
Churchyard / Cemetery
Local Nature Reserve
Green Corridor
Other
Kirklees Boundary

Kirklees COUNCIL

Policy Unit
Research & Intelligence Team

Date:17-08-02
Filename:Open Space Site 101

© Crown Copyright and database right 2017. Ordnance Survey 100019241

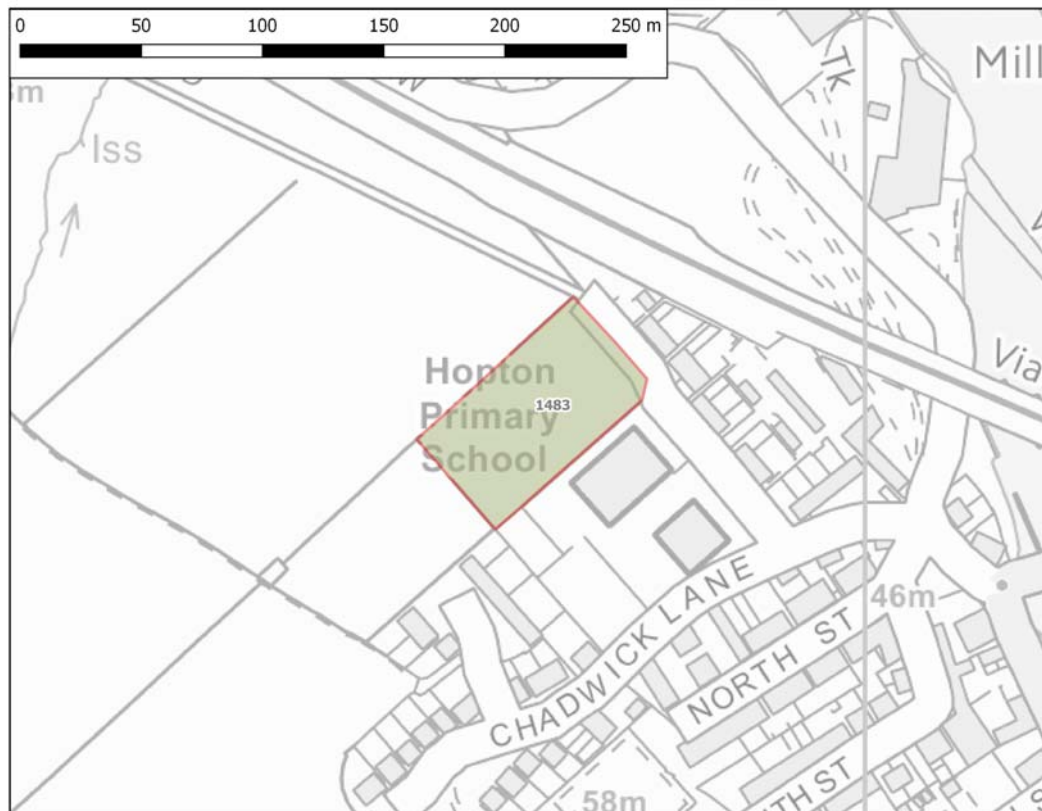
OLS 108 - Land North West, Hopton Primary School Playing Fields, Woodend Road, Lower Hopton, Mirfield

Gross site area (ha):

0.44

Classes: Outdoor sport facilities (1483)

Open Space Sites: OLS108



Legend
123 Open Space Class Ref
Open Space Type
Park / Recreation Ground
Natural & Semi Natural Greenspace
Amenity Greenspace
Allotments
Provision for Children / Young People
Outdoor sports facility
Churchyard / Cemetery
Local Nature Reserve
Green Corridor
Other
Kirklees Boundary

Kirklees COUNCIL

Policy Unit
Research & Intelligence Team

Date:17-08-02
Filename:Open Space Site 108

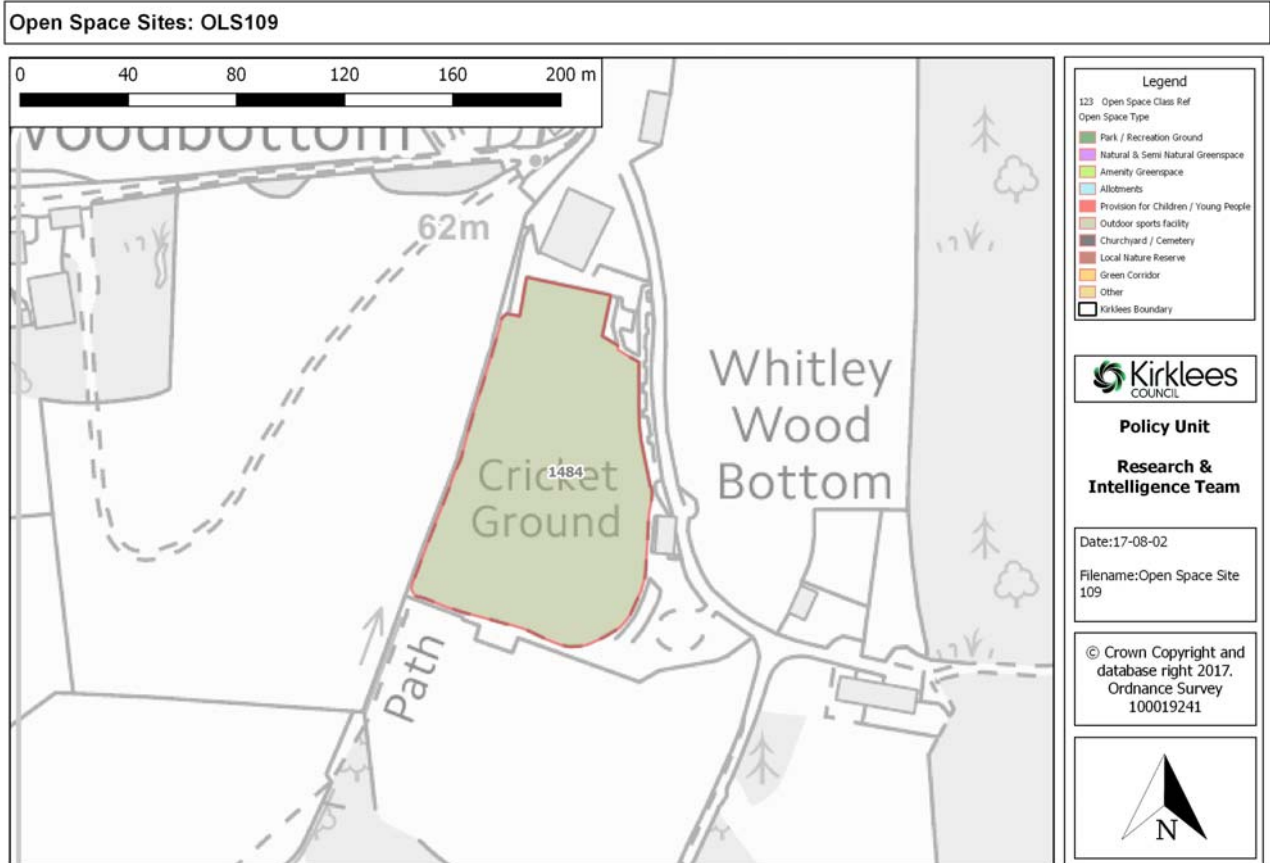
© Crown Copyright and database right 2017. Ordnance Survey 100019241

OLS 109 - Hopton Mills Cricket Ground, Hagg Lane, Lower Hopton, Mirfield

Gross site area (ha):

0.81

Classes: Outdoor sport facilities (1484)

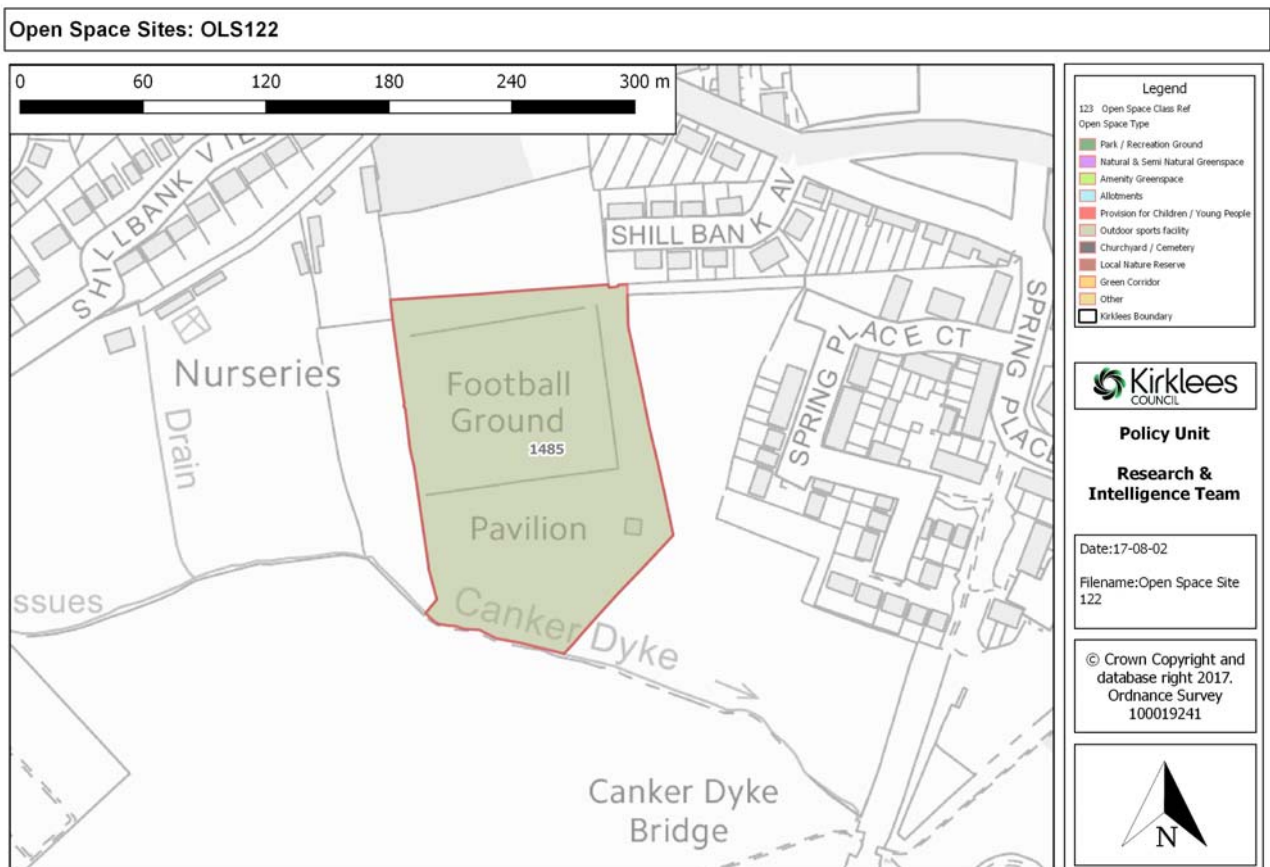


OLS 122 - West Mills Football Ground, off Shillbank Lane, Mirfield

Gross site area (ha):

1.88

Classes: Outdoor sport facilities (1485)



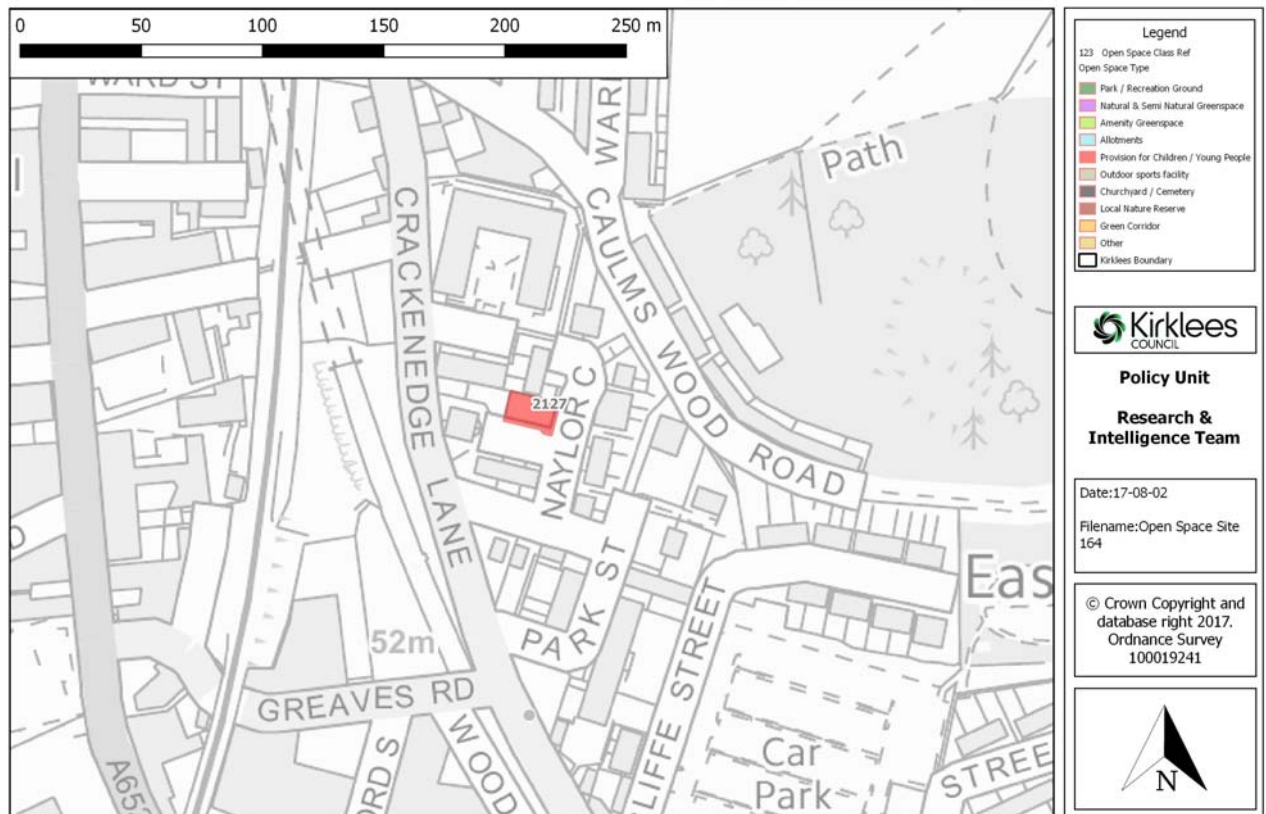
OLS 164 - Naylor Court Play Area, Naylor Court, Dewsbury

Gross site area (ha):

0.03

Classes: Provision for children & young people (2127)

Open Space Sites: OLS164



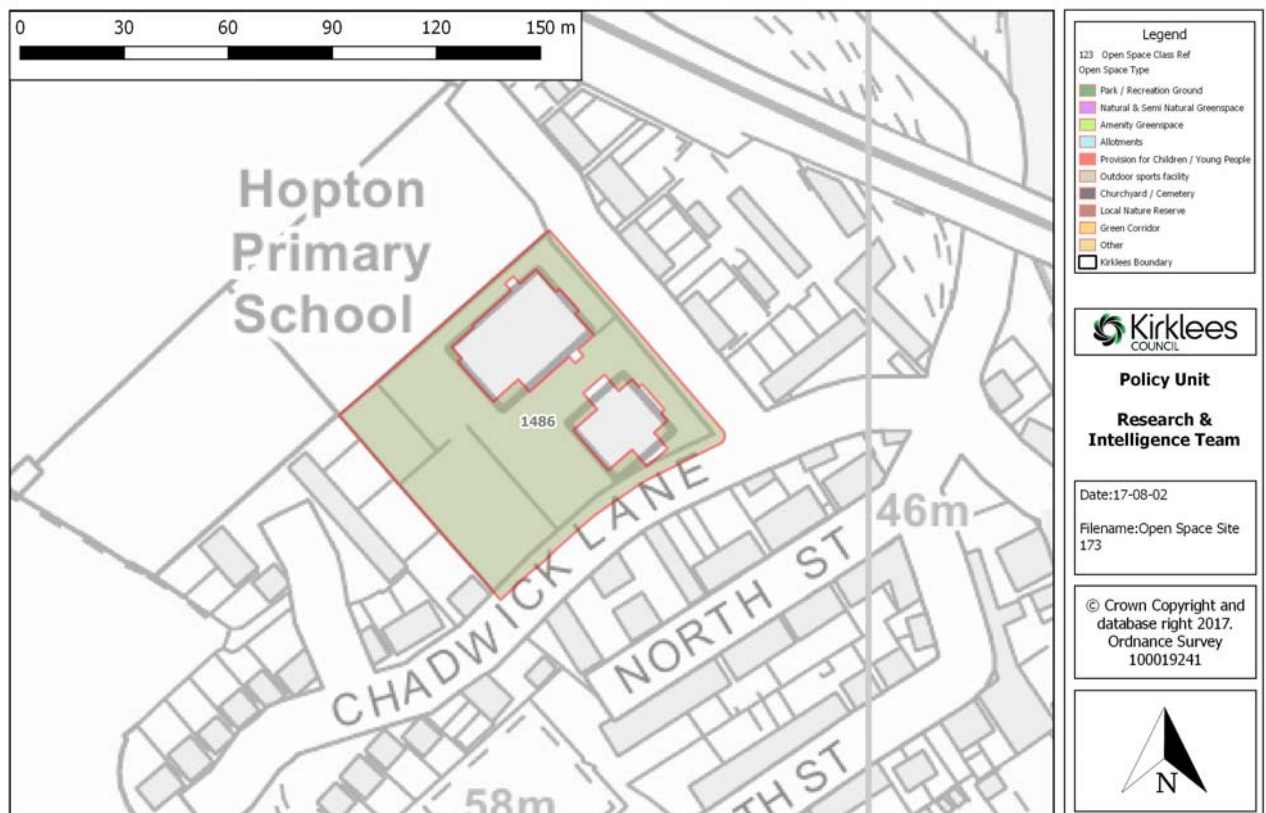
OLS 173 - Hopton Primary School, Woodend Road, Lower Hopton, Mirfield

Gross site area (ha):

0.58

Classes: Outdoor sport facilities (1486)

Open Space Sites: OLS173



OLS 271 - Milton Walk Open Space, Milton Walk, Eightlands, Dewsbury

Gross site area (ha):

0.04

Classes: Provision for children & young people (1329)

Open Space Sites: OLS271



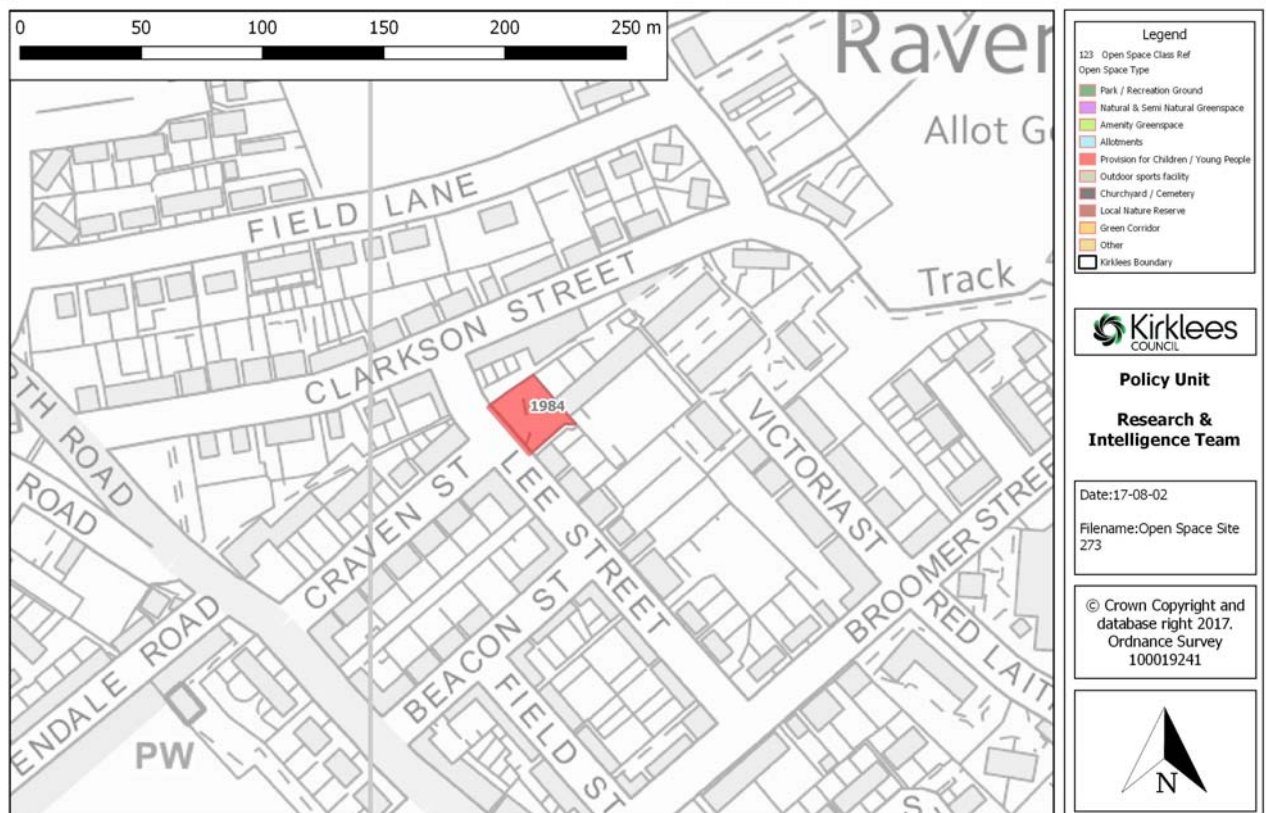
OLS 273 - Lee Street Recreation Ground, Lee Street, Ravensthorpe, Dewsbury

Gross site area (ha):

0.06

Classes: Provision for children & young people (1984)

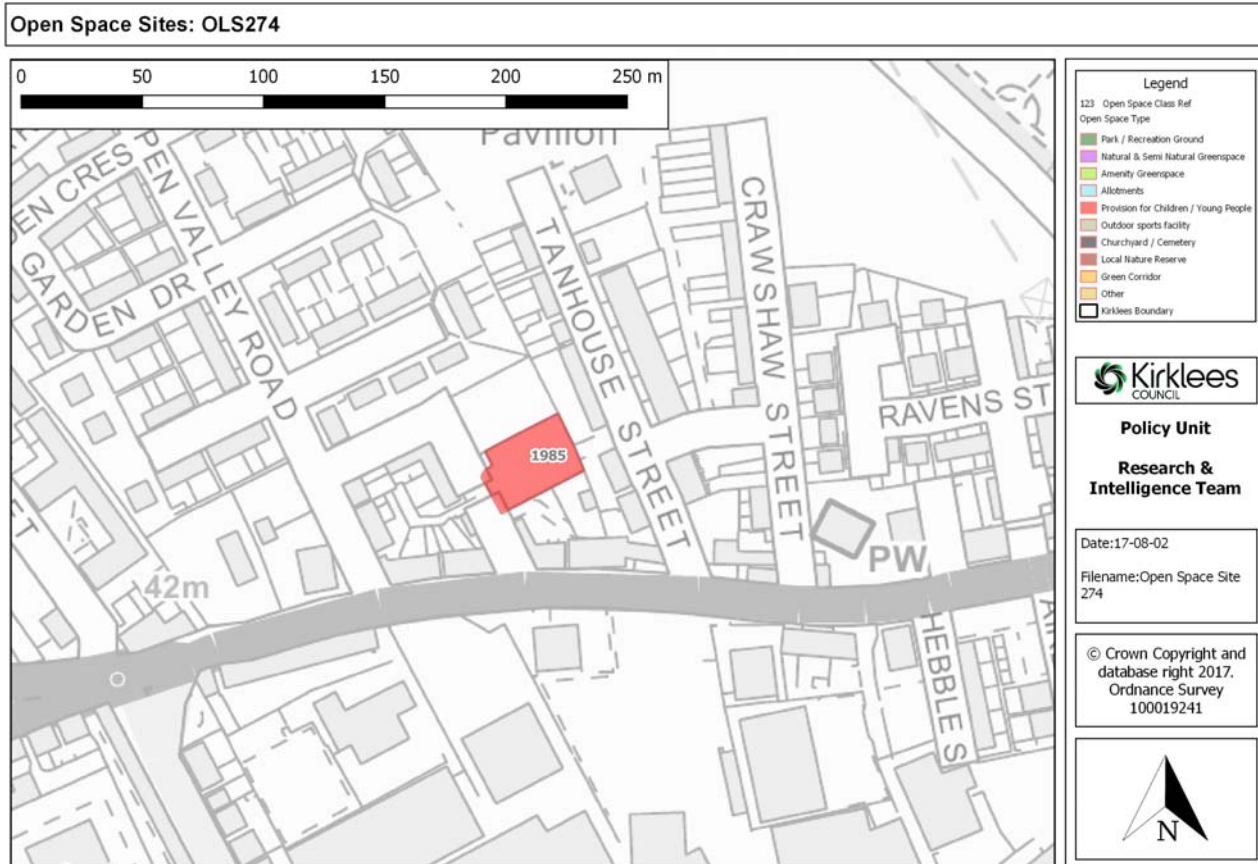
Open Space Sites: OLS273



OLS 274 - Great Pond Street Play Area, Great Pond Street, Ravensthorpe, Dewsbury

Gross site area (ha): 0.1

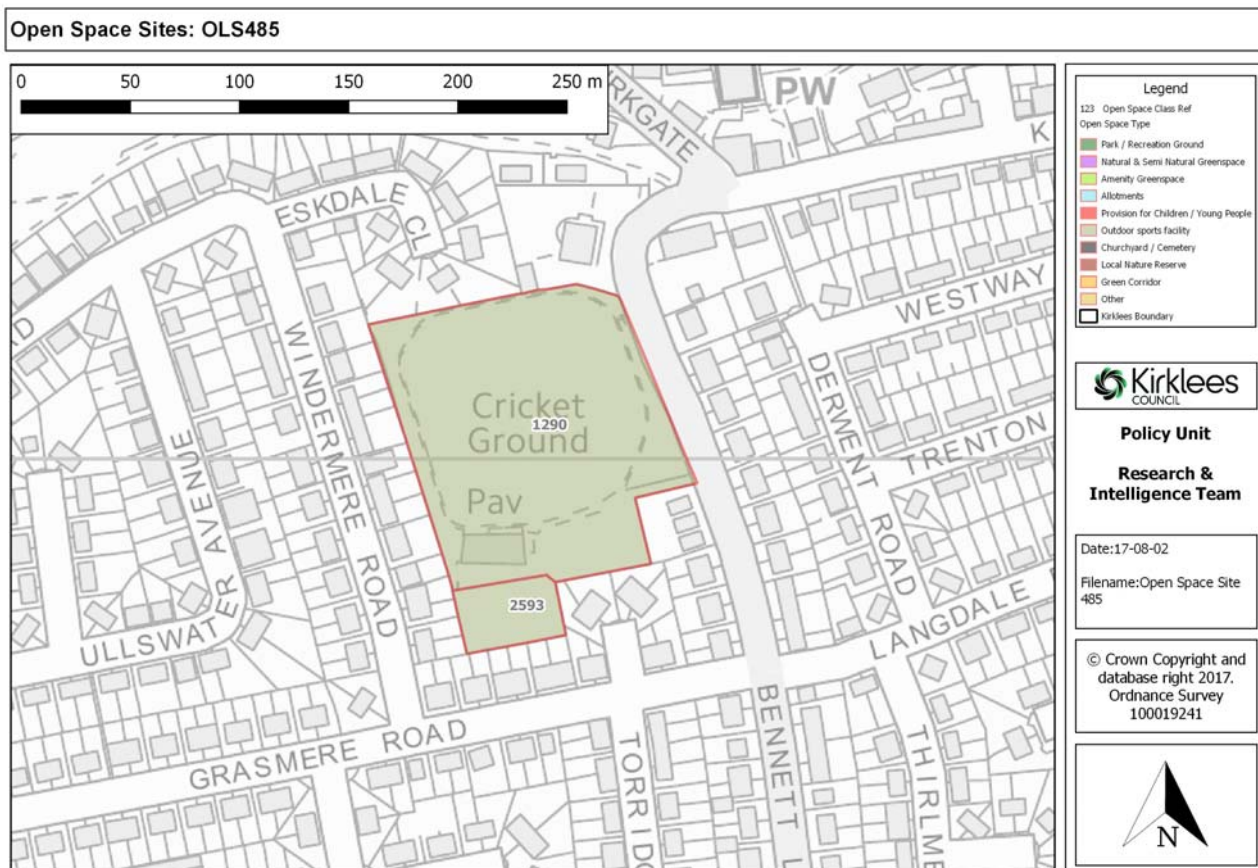
Classes: Provision for children & young people (1985)



OLS 485 - Hanging Heaton Cricket Club, Bennett Lane, Hanging Heaton, Batley

Gross site area (ha): 1.58

Classes: Outdoor sport facilities (1290, 2593)

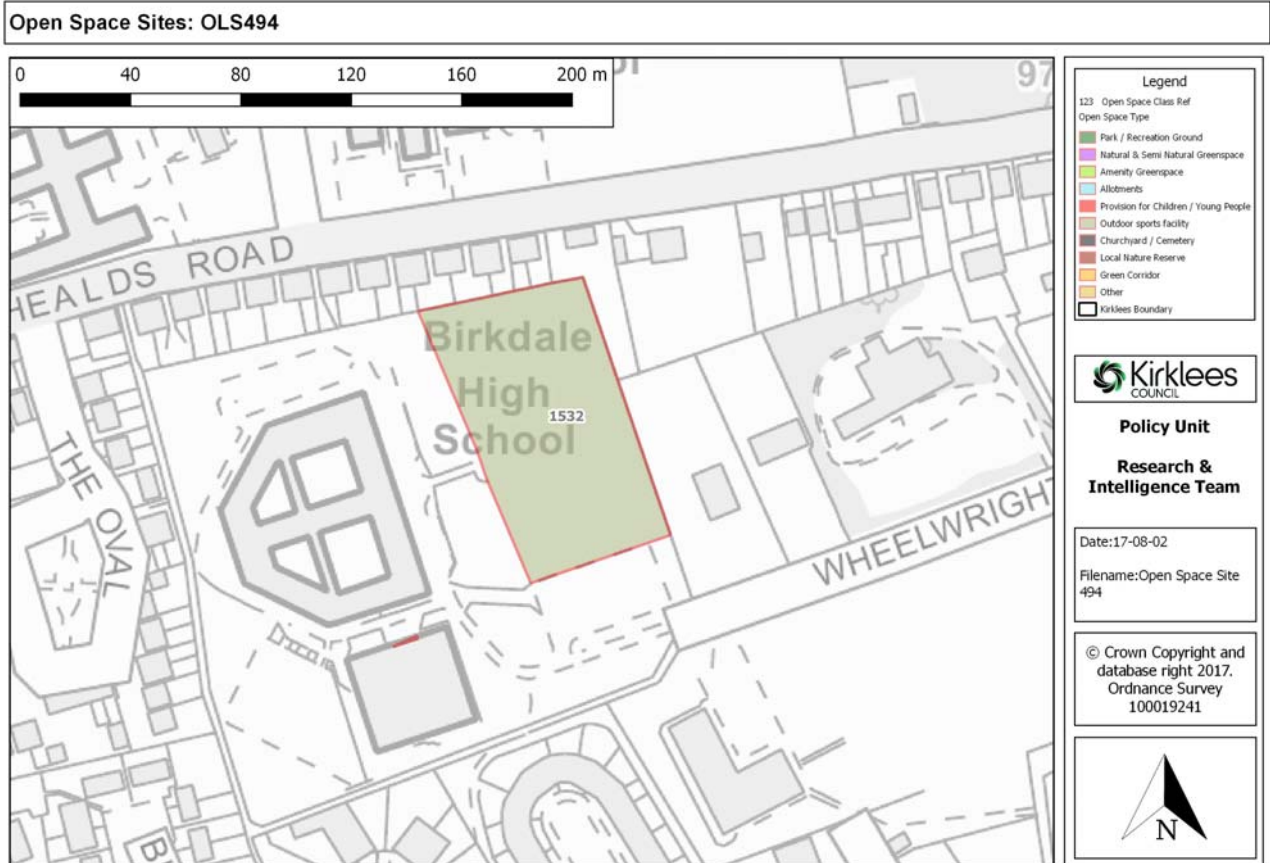


OLS 494 - Former Birkdale High School, Wheelwright Drive, Dewsbury

Gross site area (ha):

0.58

Classes: Outdoor sport facilities (1532)

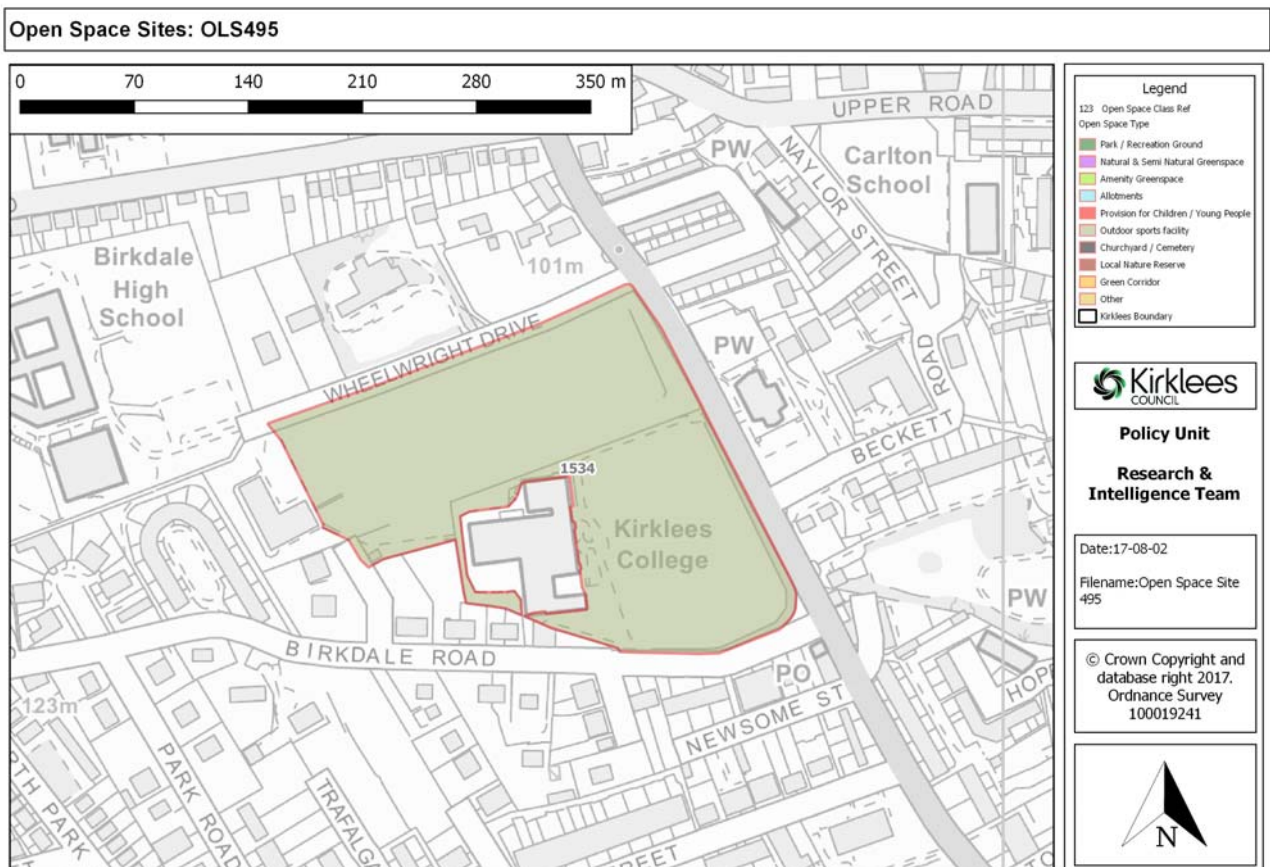


OLS 495 - Kirklees College Wheelwright Centre, Birkdale Road, Dewsbury

Gross site area (ha):

4.28

Classes: Outdoor sport facilities (1534)



OLS 498 - Bywell Junior School & Bywell Playing Fields, Bendigo Road, Dewsbury

Gross site area (ha):

6.64

Classes: Outdoor sport facilities (1295, 2618), Provision for children & young people (2341)

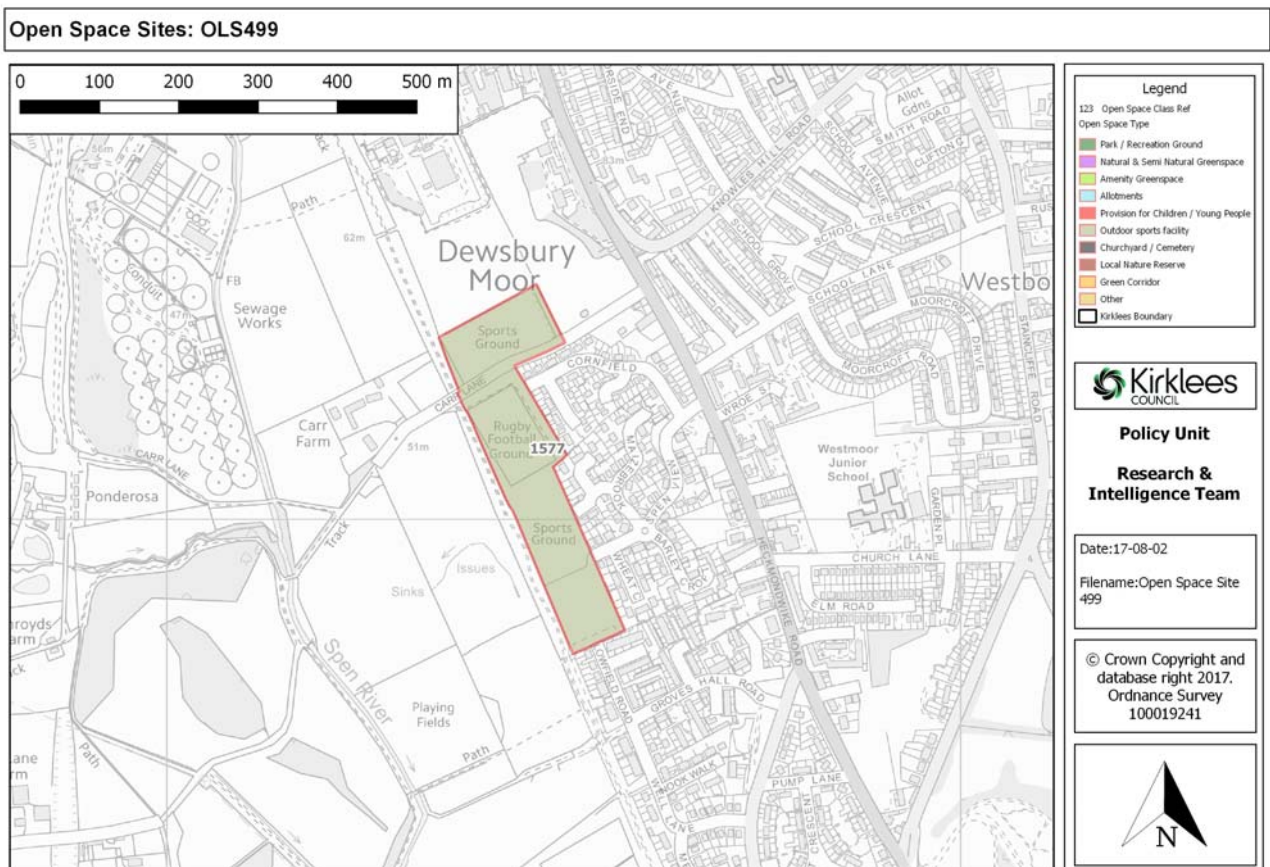


OLS 499 - Dewsbury Moor ARLFC, Carr Lane, Dewsbury Moor, Dewsbury

Gross site area (ha):

3.85

Classes: Outdoor sport facilities (1577)



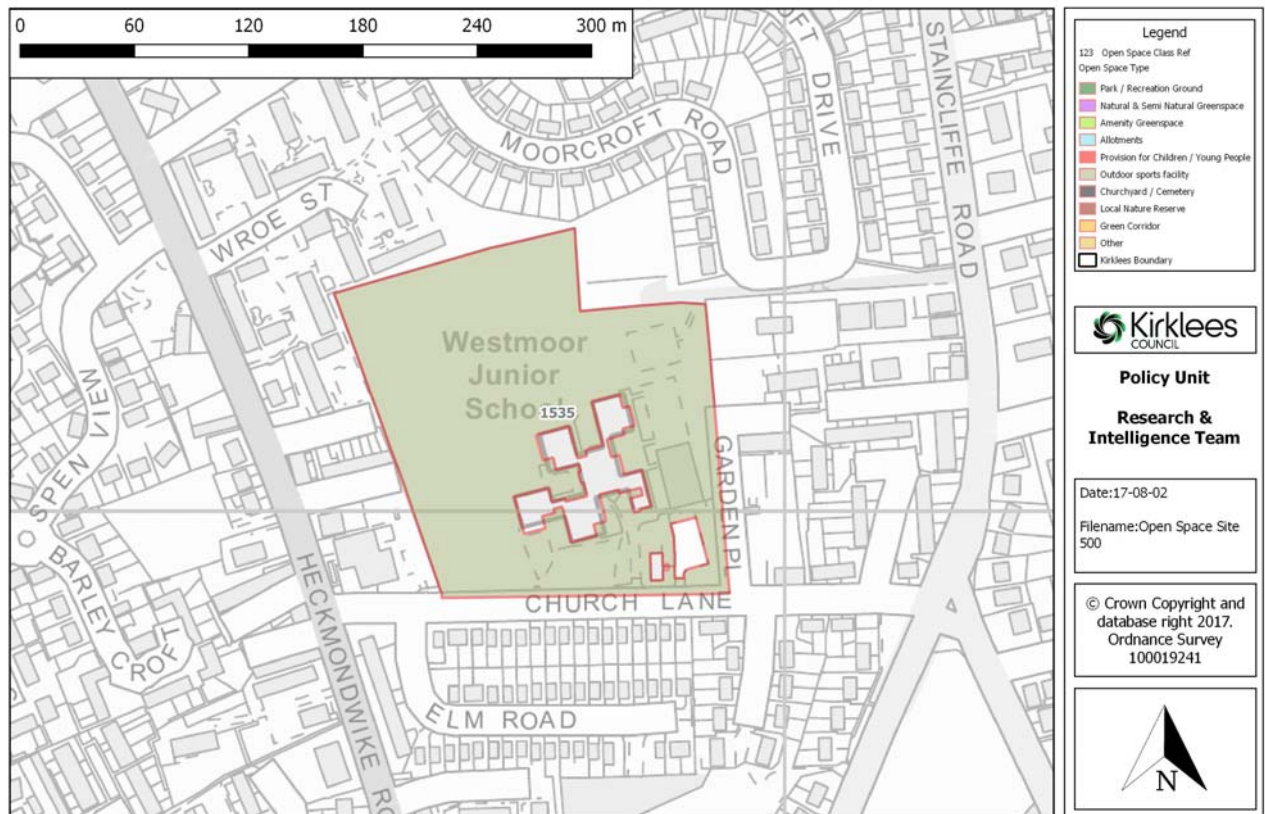
OLS 500 - Westmoor Primary School, Church Lane, Dewsbury Moor, Dewsbury

Gross site area (ha):

2.92

Classes: Outdoor sport facilities (1535)

Open Space Sites: OLS500



OLS 501 - Westborough High School & St John Fisher High School., Stockhill Street, Dewsbury

Gross site area (ha): 11.25

Classes: Outdoor sport facilities (1536)

Open Space Sites: OLS501



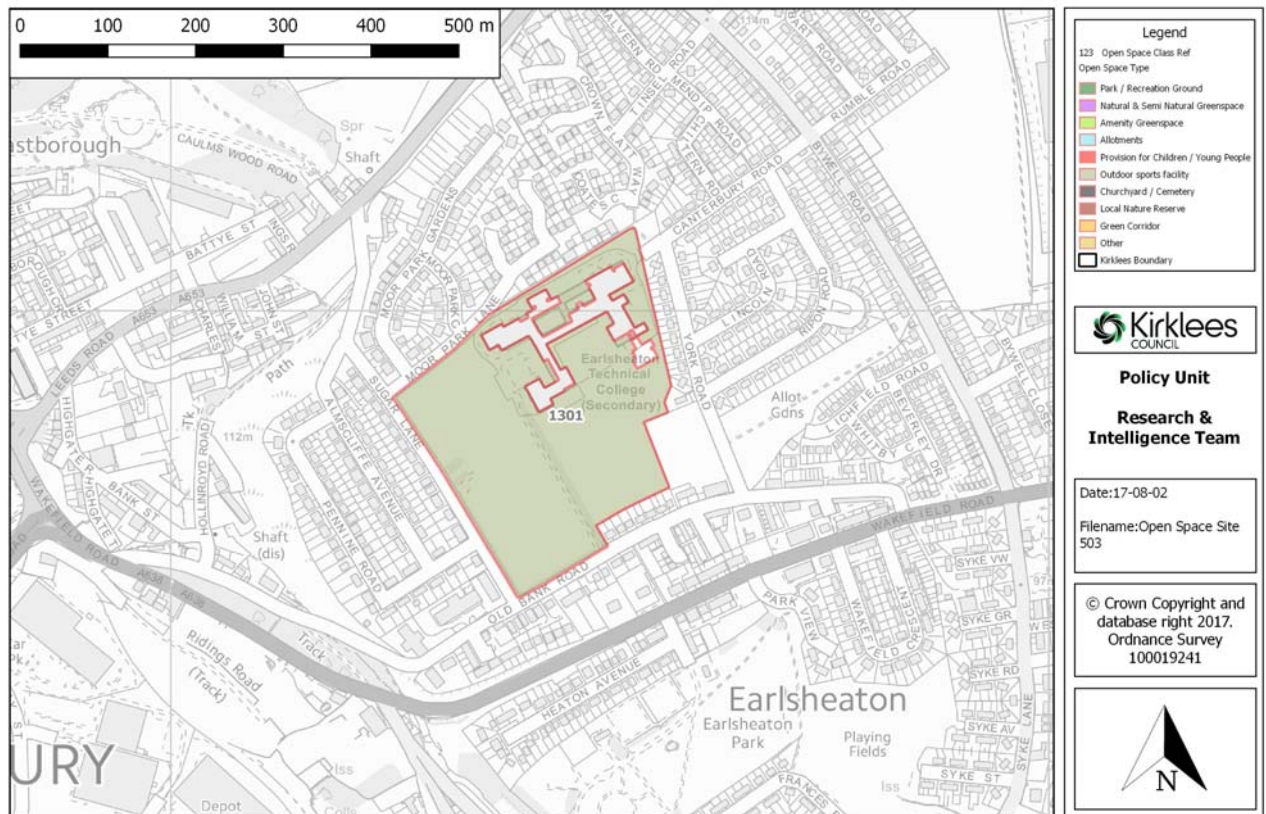
OLS 503 - Manor Croft Academy, Old Bank Road, Earlsheaton, Dewsbury

Gross site area (ha):

7.64

Classes: Outdoor sport facilities (1301)

Open Space Sites: OLS503



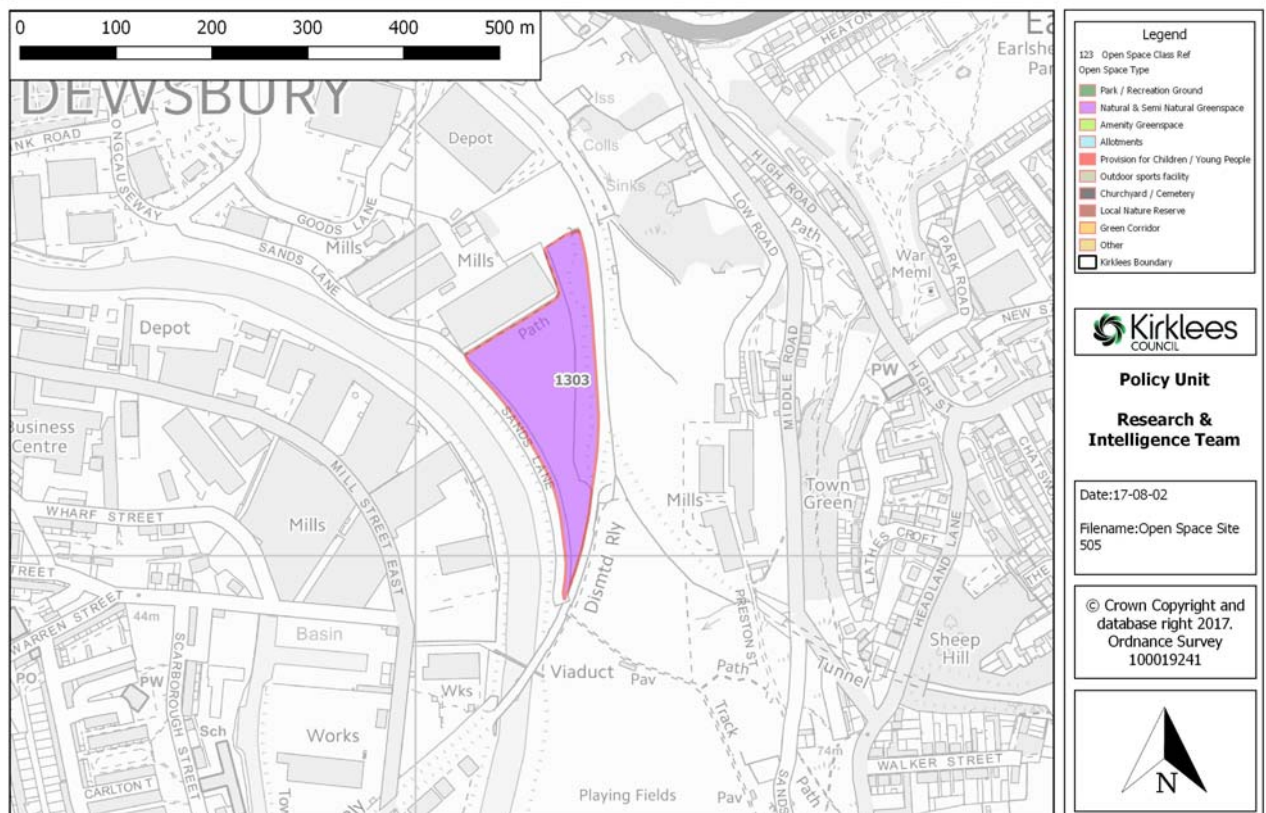
OLS 505 - Woodland Adjacent Eastfield Mills, Sands Lane, Dewsbury

Gross site area (ha):

2.15

Classes: Woodland (1303)

Open Space Sites: OLS505



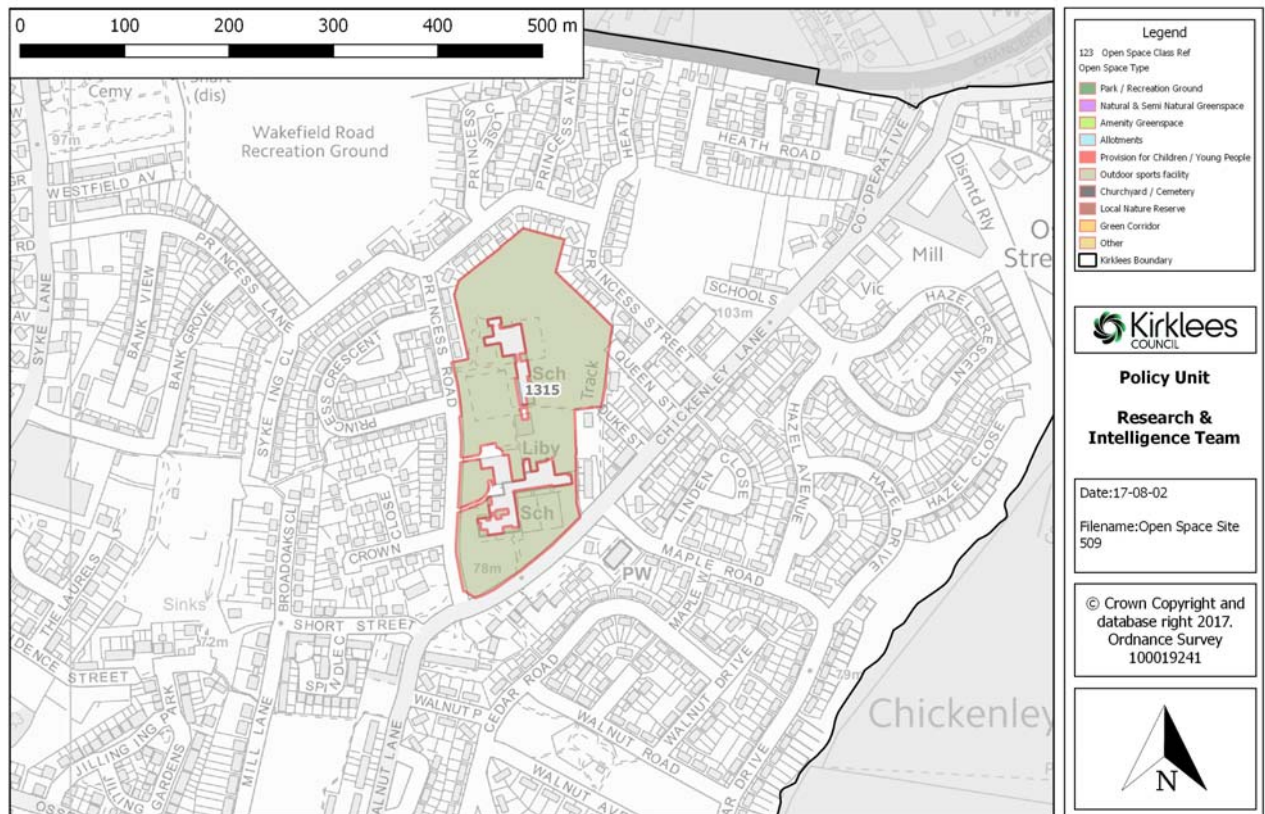
OLS 509 - Chickenley Community Junior & Infant Schools, Princess Road, Chickenley, Dewsbury

Gross site area (ha):

3.68

Classes: Outdoor sport facilities (1315)

Open Space Sites: OLS509



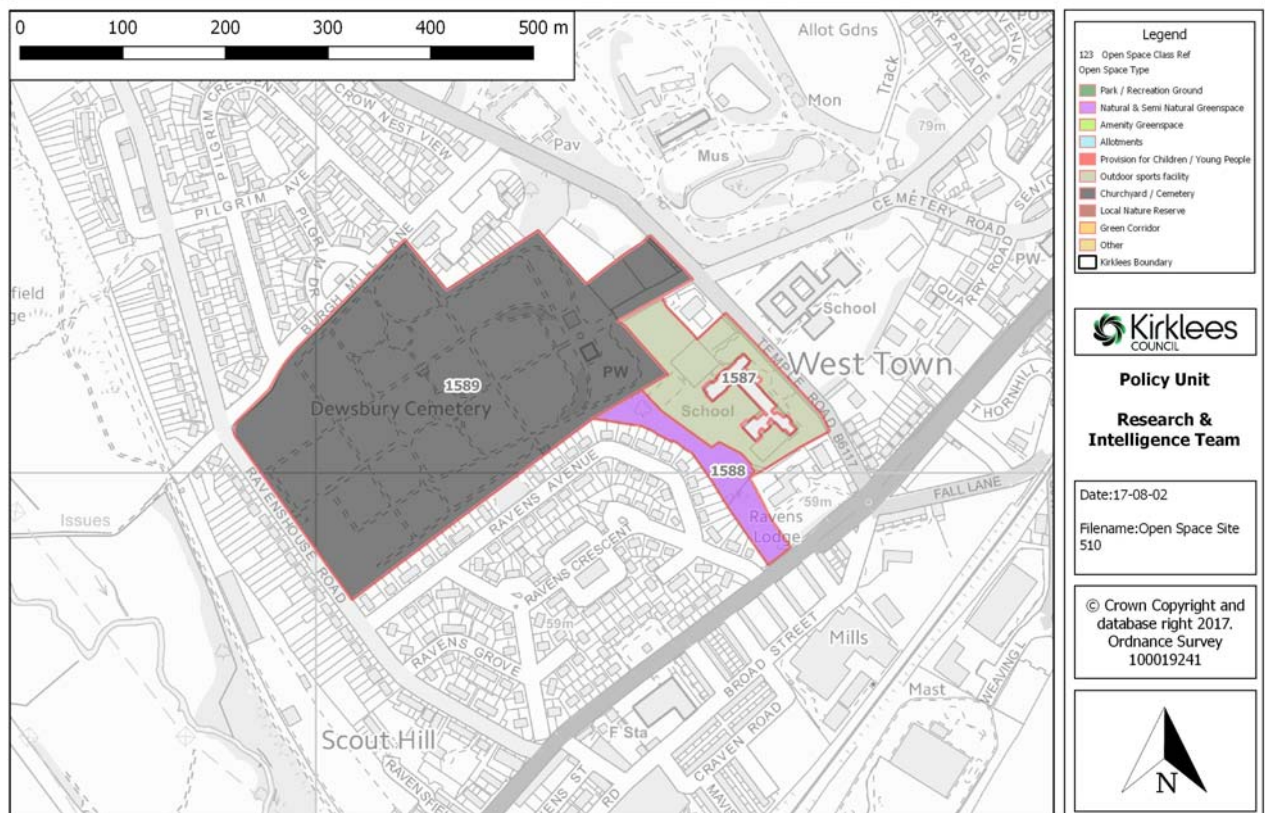
OLS 510 - Dewsbury Cemetery & St Paulinus Primary School, Temple Road, Westtown, Dewsbury

Gross site area (ha):

10.62

Classes: Cemeteries & churchyards (1589), Outdoor sport facilities (1587), Woodland (1588)

Open Space Sites: OLS510

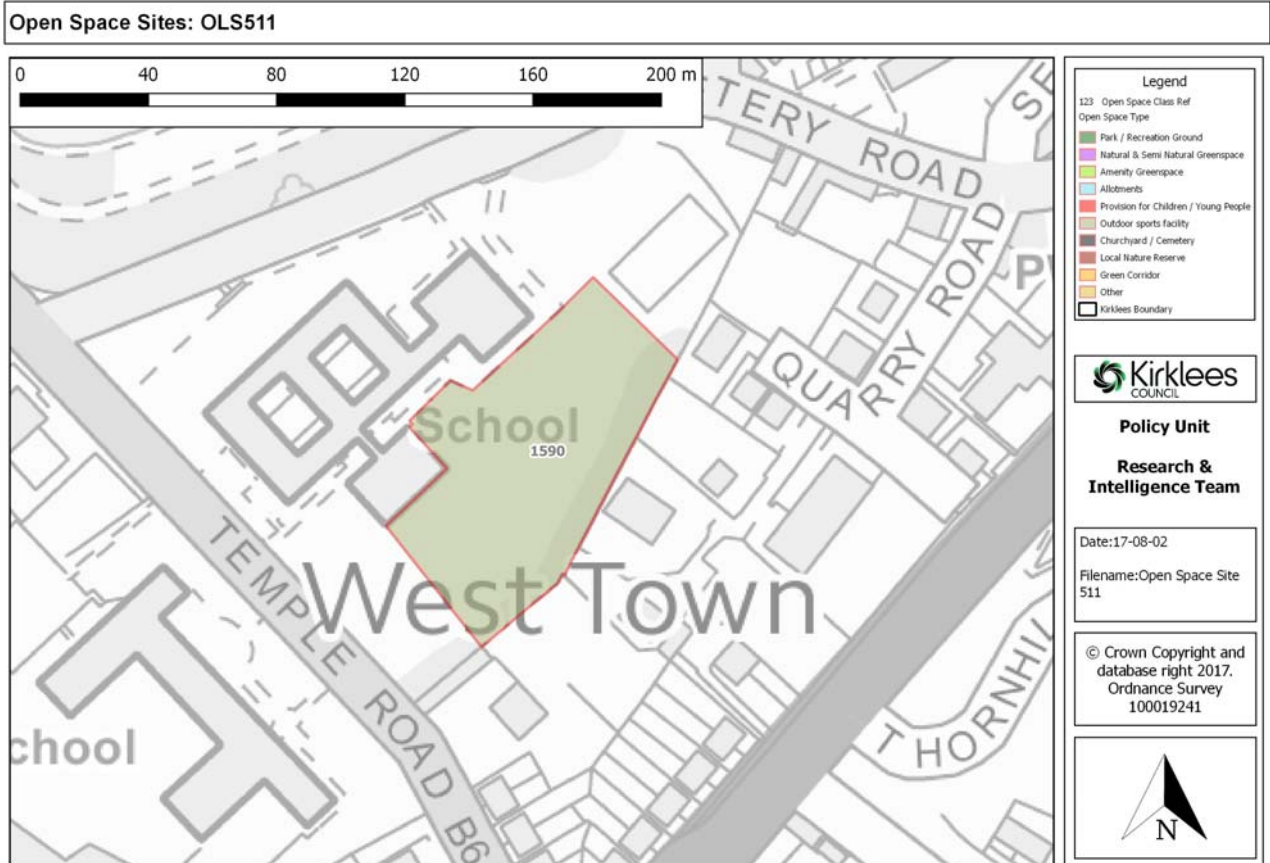


OLS 511 - Boothroyd Primary Academy, Temple Road, Westtown, Dewsbury

Gross site area (ha):

0.52

Classes: Outdoor sport facilities (1590)

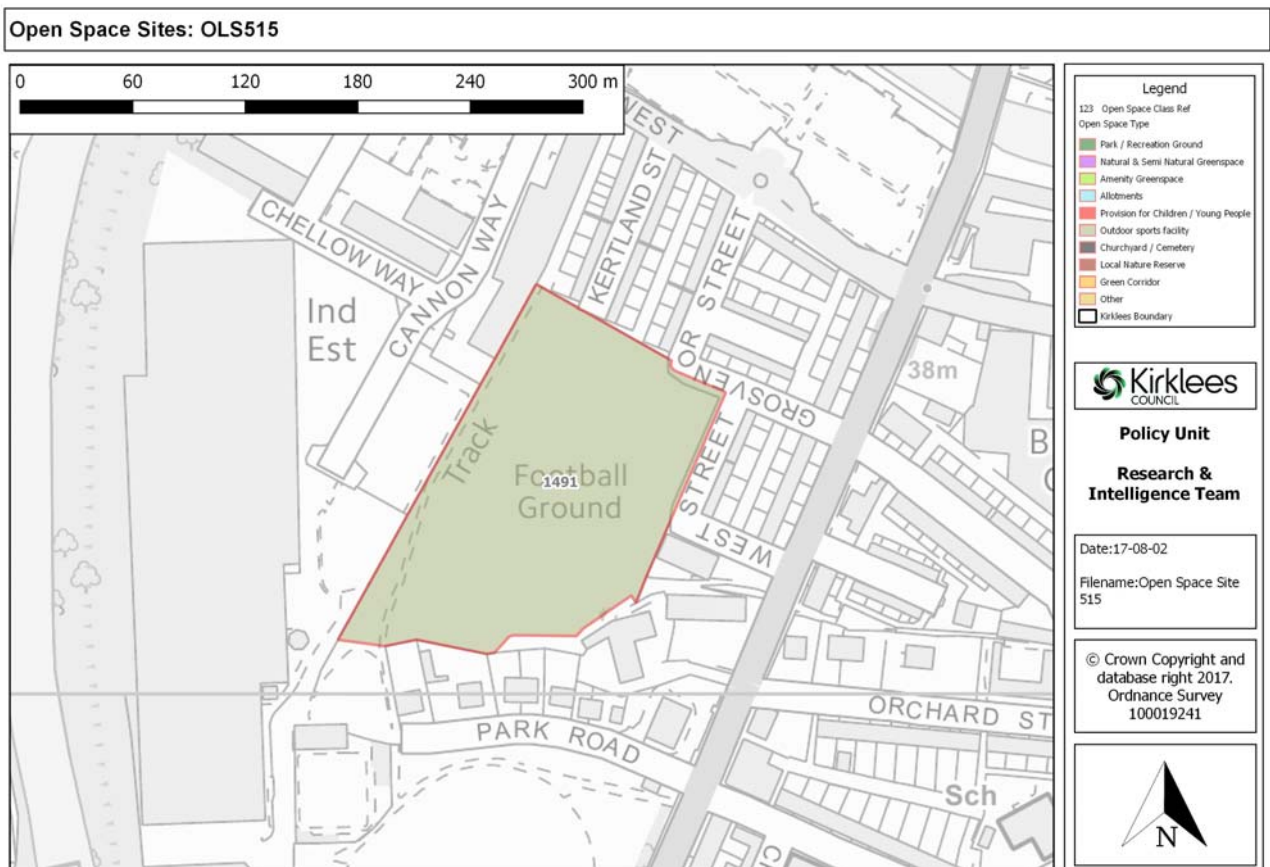


OLS 515 - Playing Fields, Grosvenor Street, Savile Town, Dewsbury

Gross site area (ha):

2.23

Classes: Outdoor sport facilities (1491)



OLS 516 - Savile Sports Ground, Savile Road, Savile Town, Dewsbury

Gross site area (ha):

3.59

Classes: Outdoor sport facilities (1492, 1493, 1494), Provision for children & young people (2419, 2464)

Open Space Sites: OLS516



Legend

123 Open Space Class Ref

Open Space Type

- Park / Recreation Ground
- Natural & Semi Natural Greenspace
- Amenity Greenspace
- Allotments
- Provision for Children / Young People
- Outdoor sports facility
- Churchyard / Cemetery
- Local Nature Reserve
- Green Corridor
- Other

Kirklees Boundary

Kirklees COUNCIL

Policy Unit

Research & Intelligence Team

Date:17-08-02

Filename:Open Space Site 516

© Crown Copyright and database right 2017. Ordnance Survey 100019241

N

OLS 518 - Pentland Infant & Nursery School, Pentland Road, Savile Town, Dewsbury

Gross site area (ha):

1.62

Classes: Outdoor sport facilities (1498, 1499)

Open Space Sites: OLS518



Legend

123 Open Space Class Ref

Open Space Type

- Park / Recreation Ground
- Natural & Semi Natural Greenspace
- Amenity Greenspace
- Allotments
- Provision for Children / Young People
- Outdoor sports facility
- Churchyard / Cemetery
- Local Nature Reserve
- Green Corridor
- Other

Kirklees Boundary

Kirklees COUNCIL

Policy Unit

Research & Intelligence Team

Date:17-08-02

Filename:Open Space Site 518

© Crown Copyright and database right 2017. Ordnance Survey 100019241

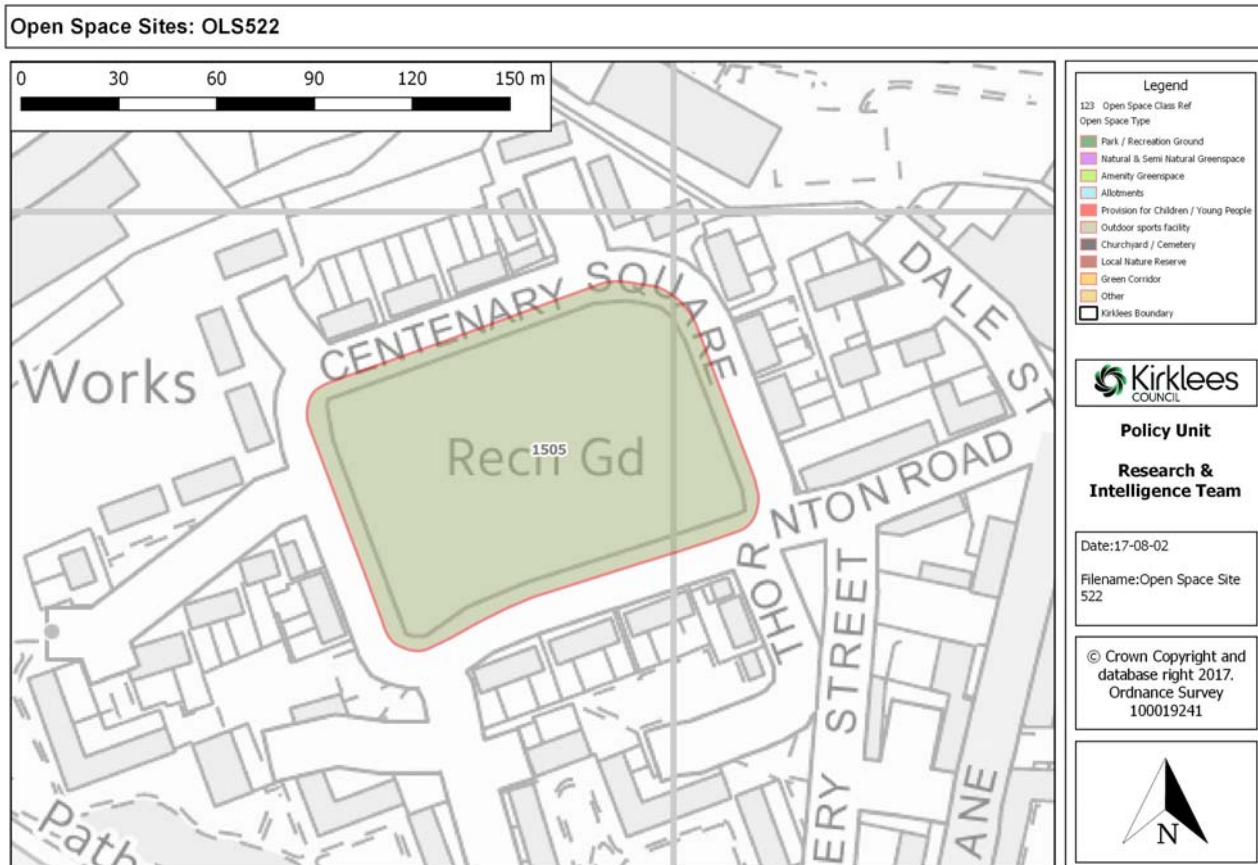
N

OLS 522 - Centenary Square Football Fields, Centenary Square, Thornhill Lees, Dewsbury

Gross site area (ha):

1.02

Classes: Outdoor sport facilities (1505)



OLS 523 - Thornhill Lees Infant & Nursery School, Slaithwaite Road, Thornhill Lees, Dewsbury

Gross site area (ha):

0.78

Classes: Outdoor sport facilities (1506)

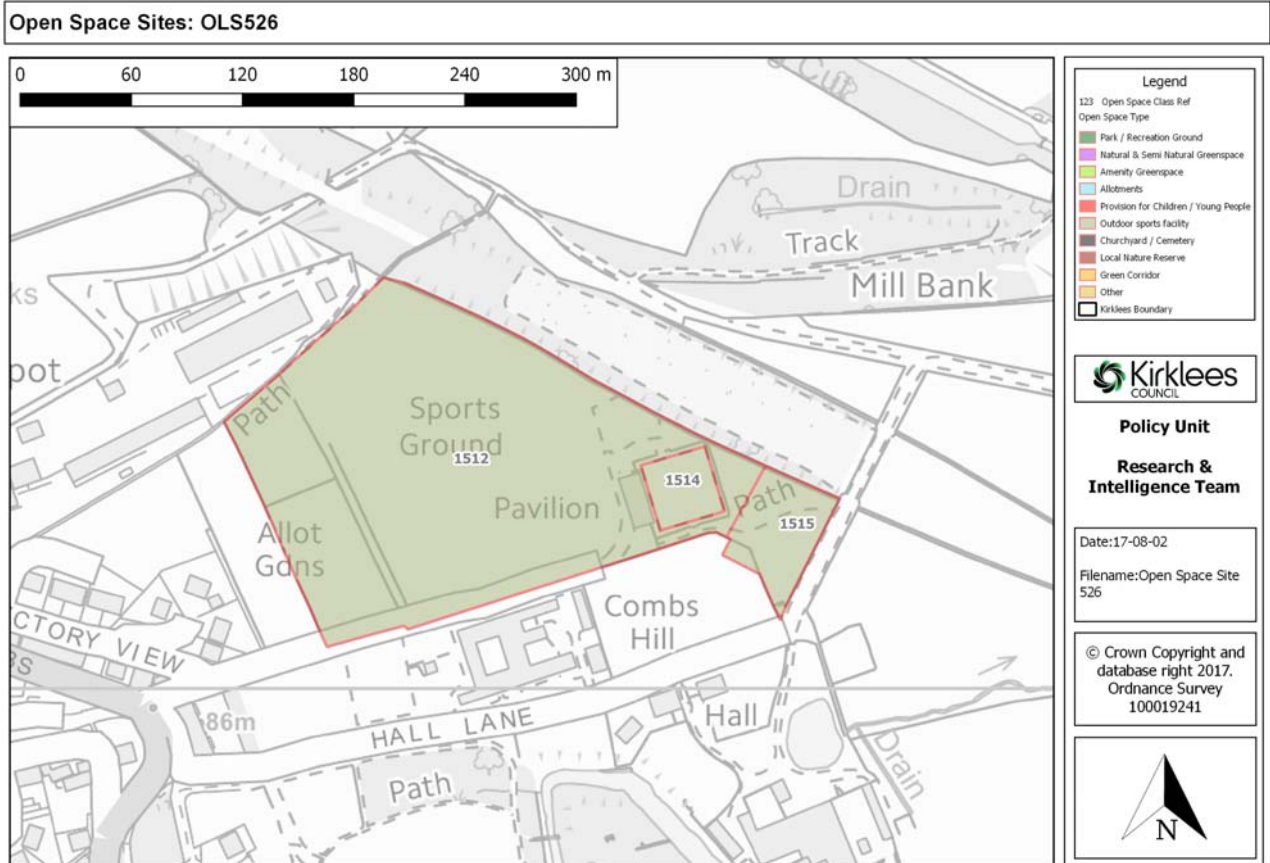


OLS 526 - Thornhill Cricket & Bowling Club, Hall Lane, Thornhill, Dewsbury

Gross site area (ha):

3.55

Classes: Outdoor sport facilities (1512, 1514, 1515)

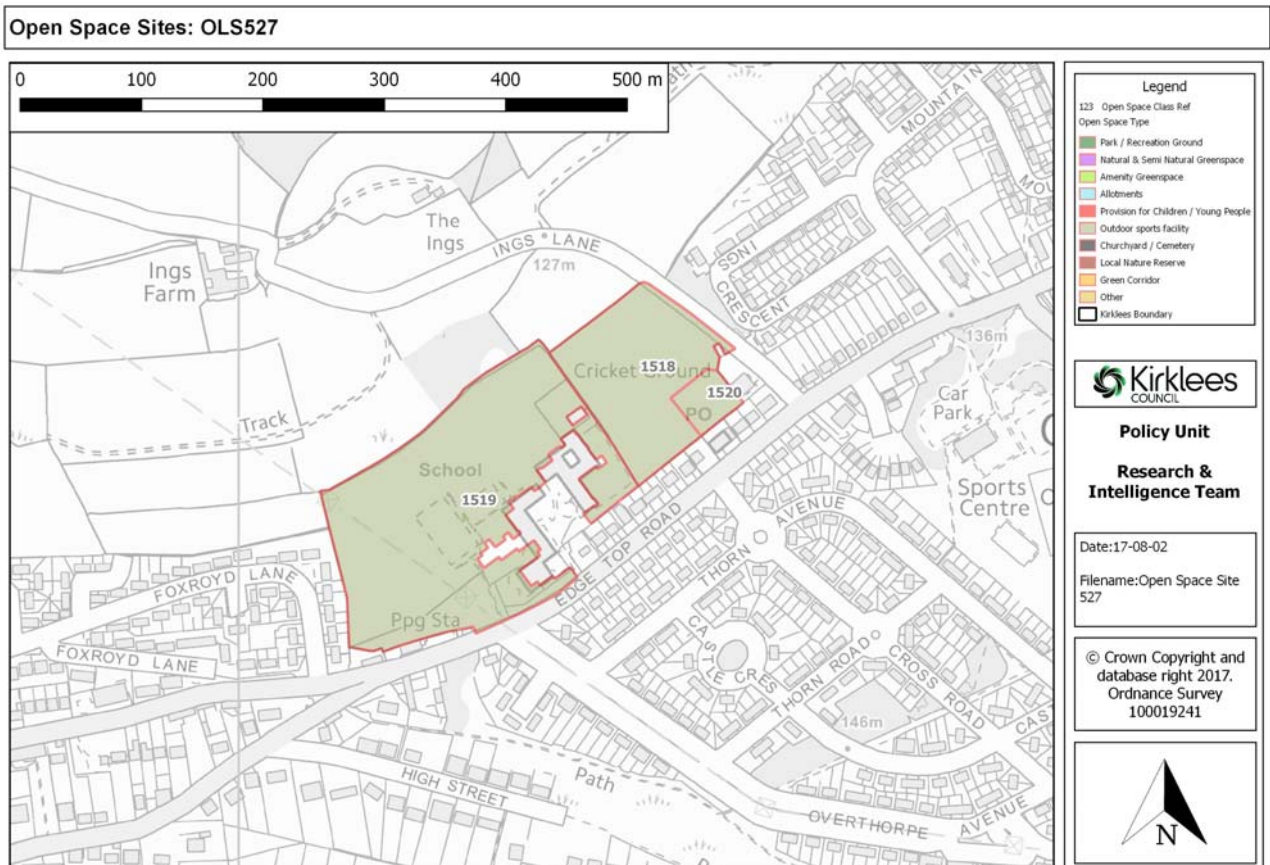


OLS 527 - Overthorpe J & I Academy & Overthorpe Sports Club, Edge Top Road, Thornhill, Dewsbury

Gross site area (ha):

5.44

Classes: Outdoor sport facilities (1518, 1519, 1520)



OLS 530 - Thornhill Community Academy Trust & Sports Centre, Valley Drive, Thornhill, Dewsbury

Gross site area (ha):

5.84

Classes: Outdoor sport facilities (1528)

Open Space Sites: OLS530



Legend

123 Open Space Class Ref
Open Space Type

- Park / Recreation Ground
- Natural & Semi Natural Greenspace
- Amenity Greenspace
- Allotments
- Provision for Children / Young People
- Outdoor sports facility
- Churchyard / Cemetery
- Local Nature Reserve
- Green Corridor
- Other
- Kirklees Boundary

Kirklees COUNCIL

Policy Unit

Research & Intelligence Team

Date: 17-08-02

Filename: Open Space Site 530

© Crown Copyright and database right 2017. Ordnance Survey 100019241

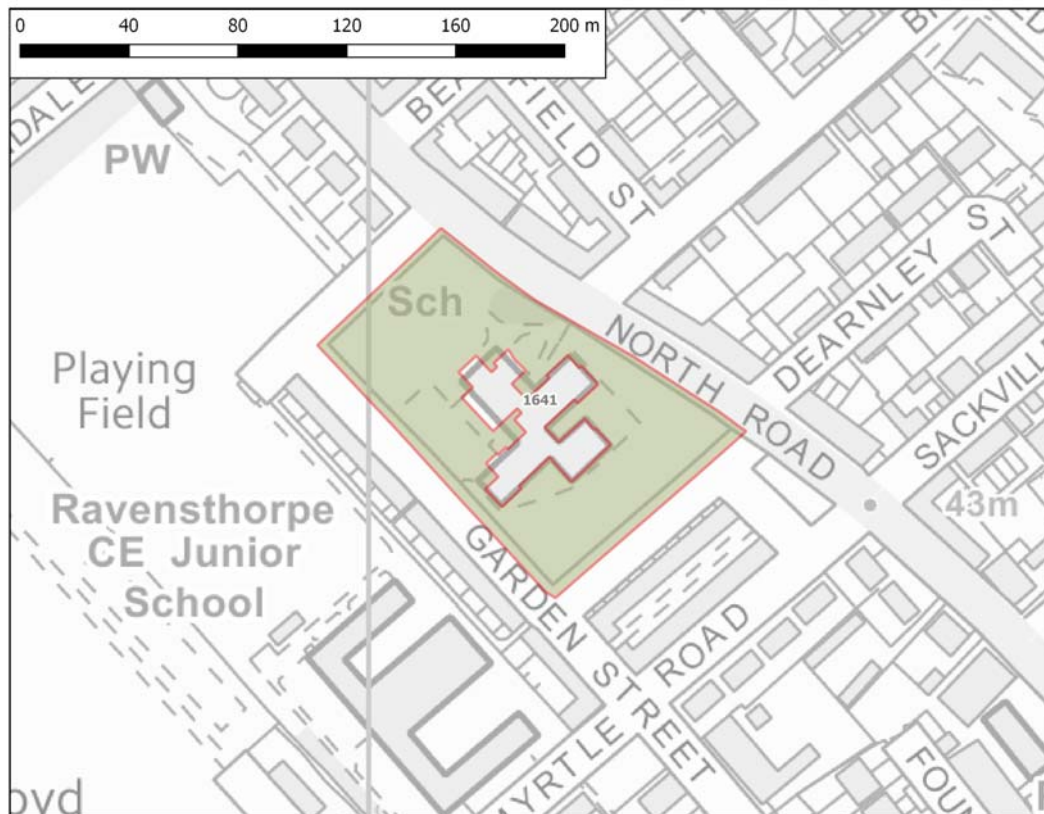
OLS 533 - Diamond Wood Community Academy, North Road, Ravensthorpe, Dewsbury

Gross site area (ha):

0.99

Classes: Outdoor sport facilities (1641)

Open Space Sites: OLS533



Legend

123 Open Space Class Ref
Open Space Type

- Park / Recreation Ground
- Natural & Semi Natural Greenspace
- Amenity Greenspace
- Allotments
- Provision for Children / Young People
- Outdoor sports facility
- Churchyard / Cemetery
- Local Nature Reserve
- Green Corridor
- Other
- Kirklees Boundary

Kirklees COUNCIL

Policy Unit

Research & Intelligence Team

Date: 17-08-02

Filename: Open Space Site 533

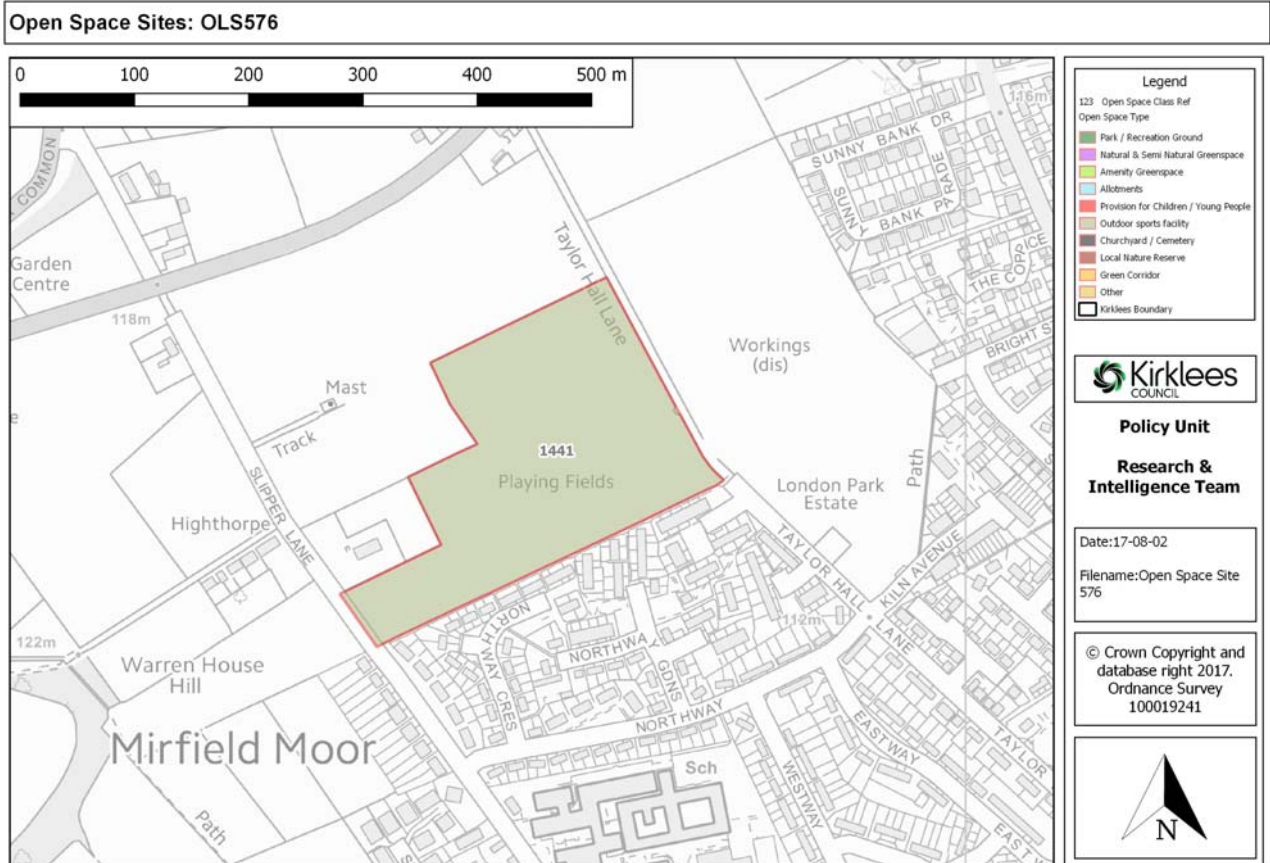
© Crown Copyright and database right 2017. Ordnance Survey 100019241

OLS 576 - Mirfield Free Grammer School Sports Field, Slipper Lane, Mirfield

Gross site area (ha):

4.87

Classes: Outdoor sport facilities (1441)

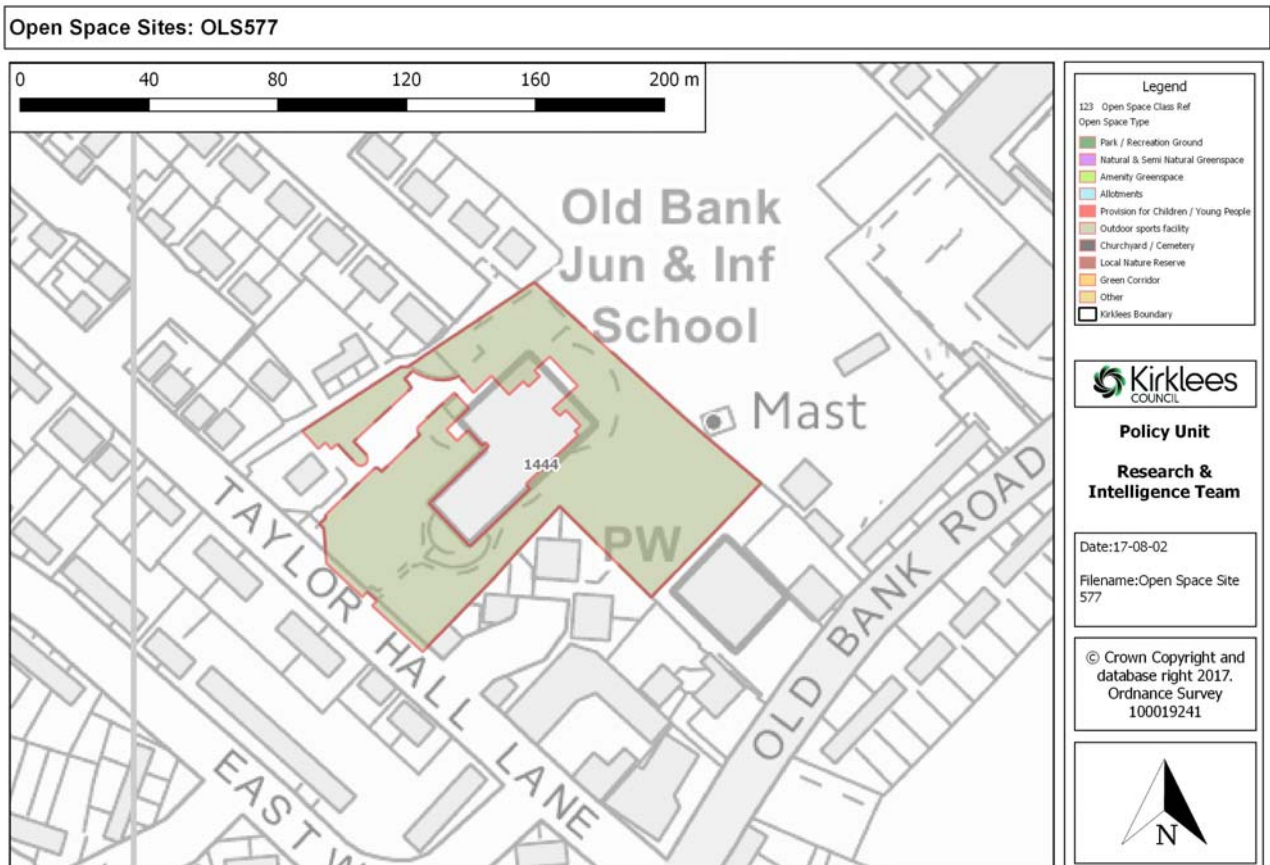


OLS 577 - Old Bank Junior, Infant & Nursery School, Taylor Hall Lane, Mirfield

Gross site area (ha):

0.85

Classes: Outdoor sport facilities (1444)



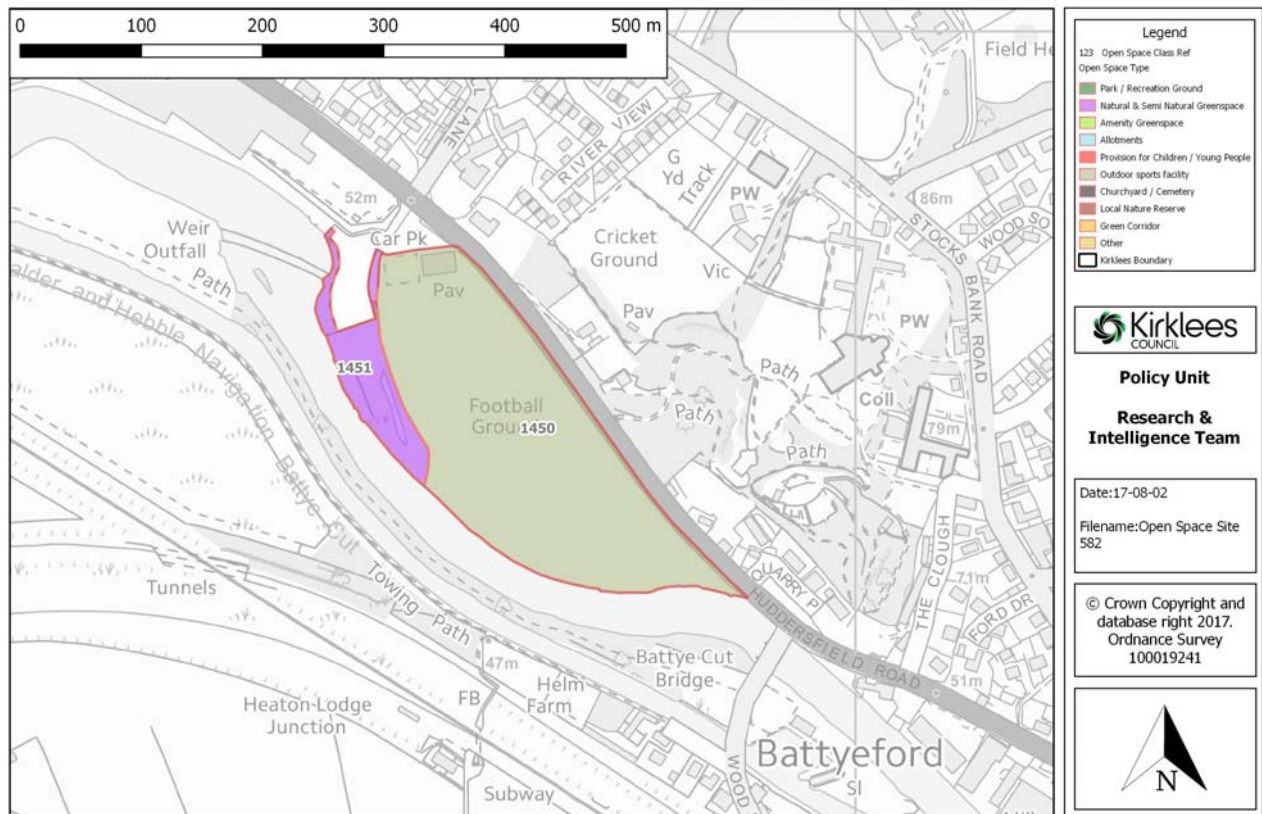
OLS 582 - West Field Mills Playing Fields, Huddersfield Road, Mirfield

Gross site area (ha):

4.59

Classes: Outdoor sport facilities (1450), Woodland (1451)

Open Space Sites: OLS582



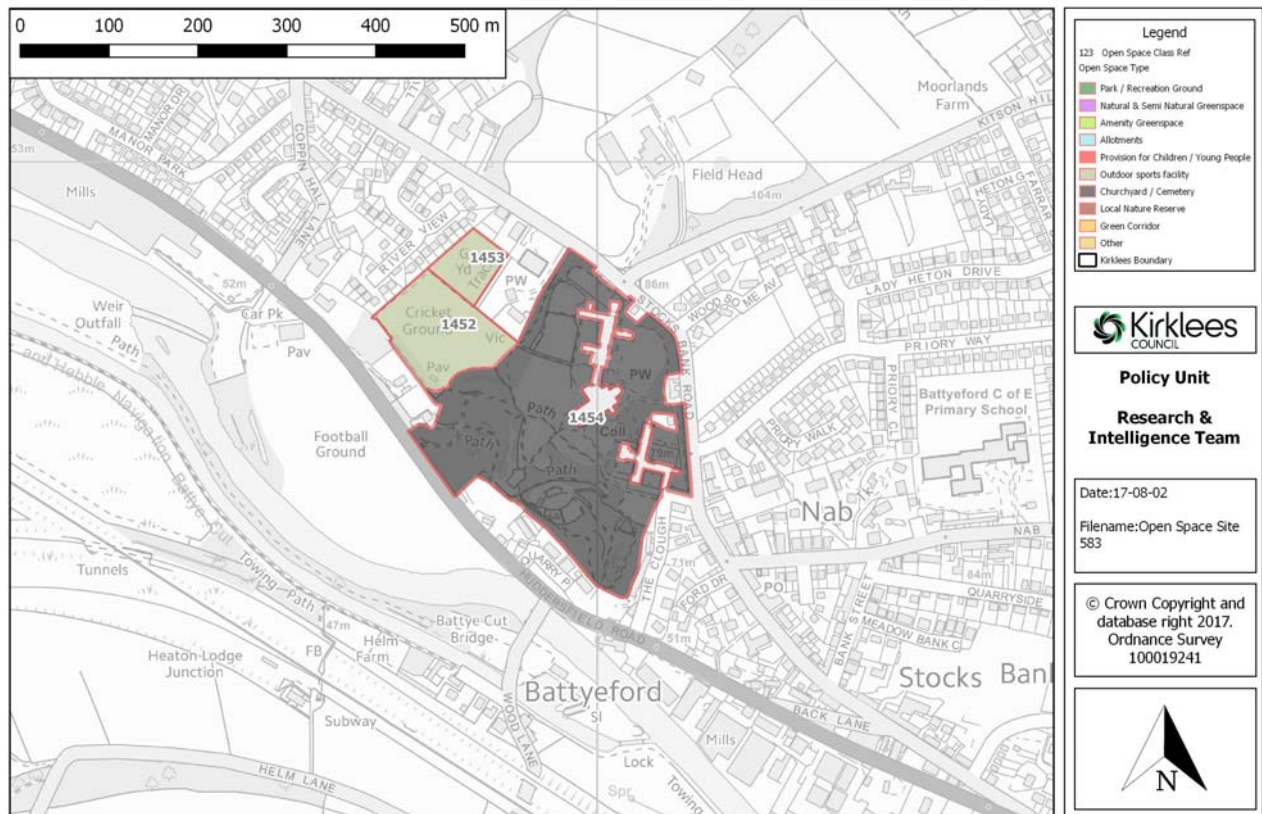
OLS 583 - Church of the Resurrection, Stocks Bank Road, Mirfield

Gross site area (ha):

8.23

Classes: Cemeteries & churchyards (1453, 1454), Outdoor sport facilities (1452)

Open Space Sites: OLS583

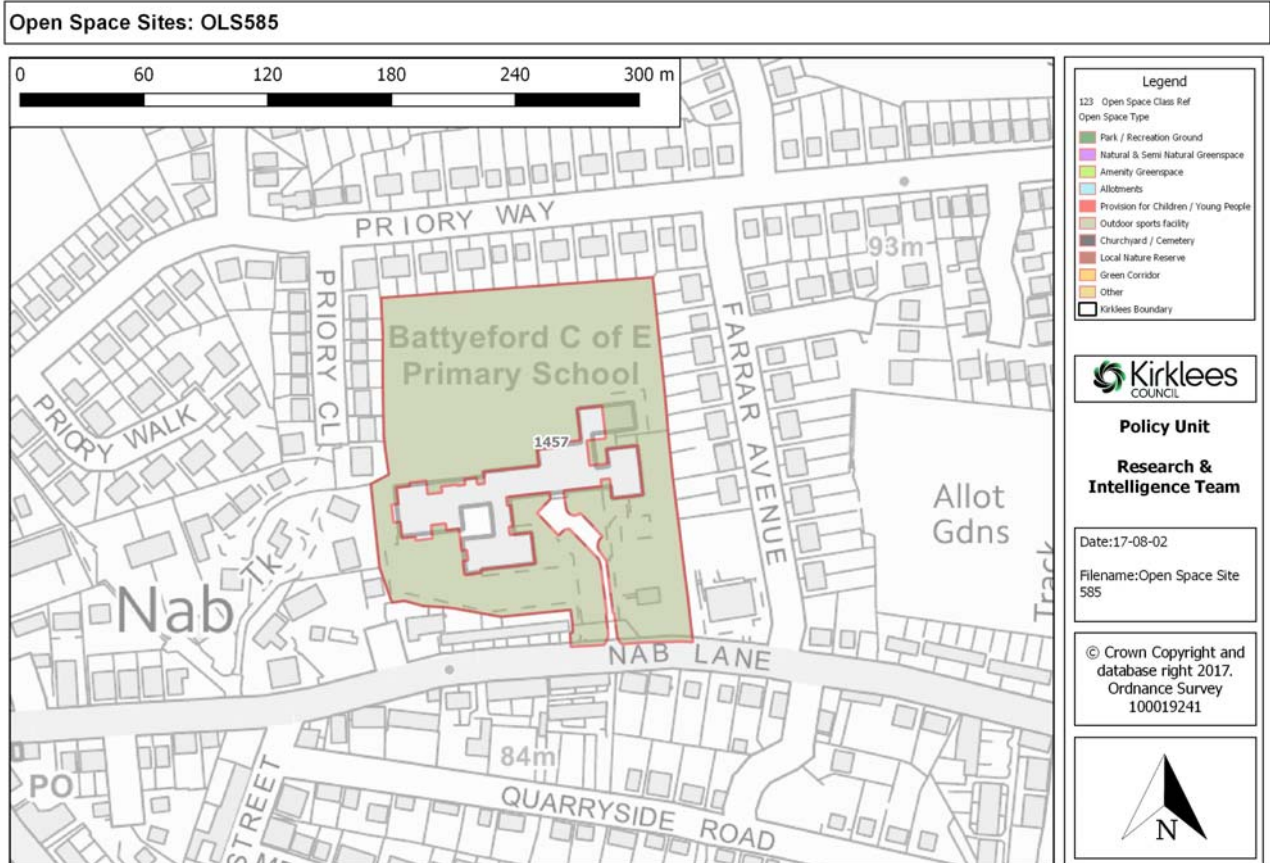


OLS 585 - Battyeford Primary School, Nab Lane, Mirfield

Gross site area (ha):

2.28

Classes: Outdoor sport facilities (1457)

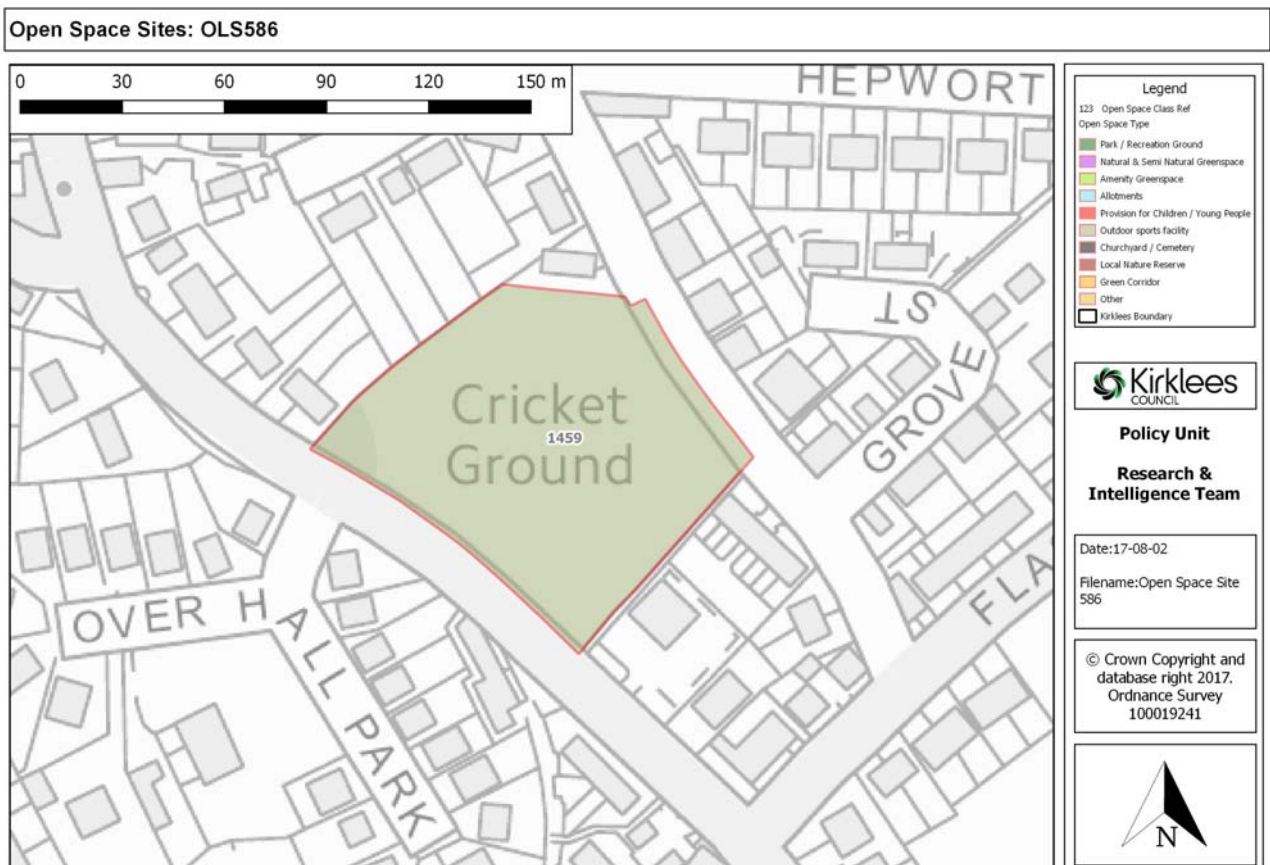


OLS 586 - Mirfield Parish Cricket Club, Wellhouse Lane, Mirfield, WF14 0PN

Gross site area (ha):

0.82

Classes: Outdoor sport facilities (1459)



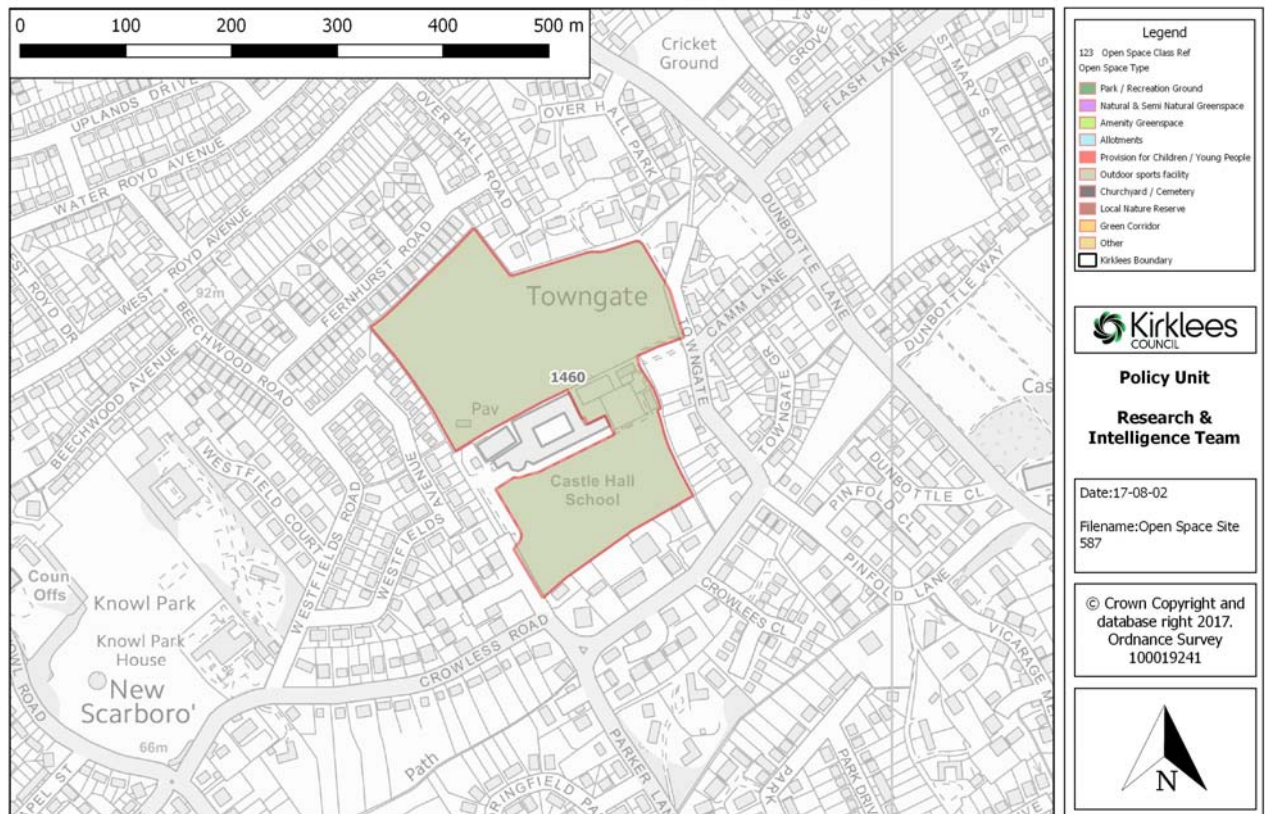
OLS 587 - Castle Hall Academy Trust, Crowlees Road, Mirfield

Gross site area (ha):

6.16

Classes: Outdoor sport facilities (1460)

Open Space Sites: OLS587



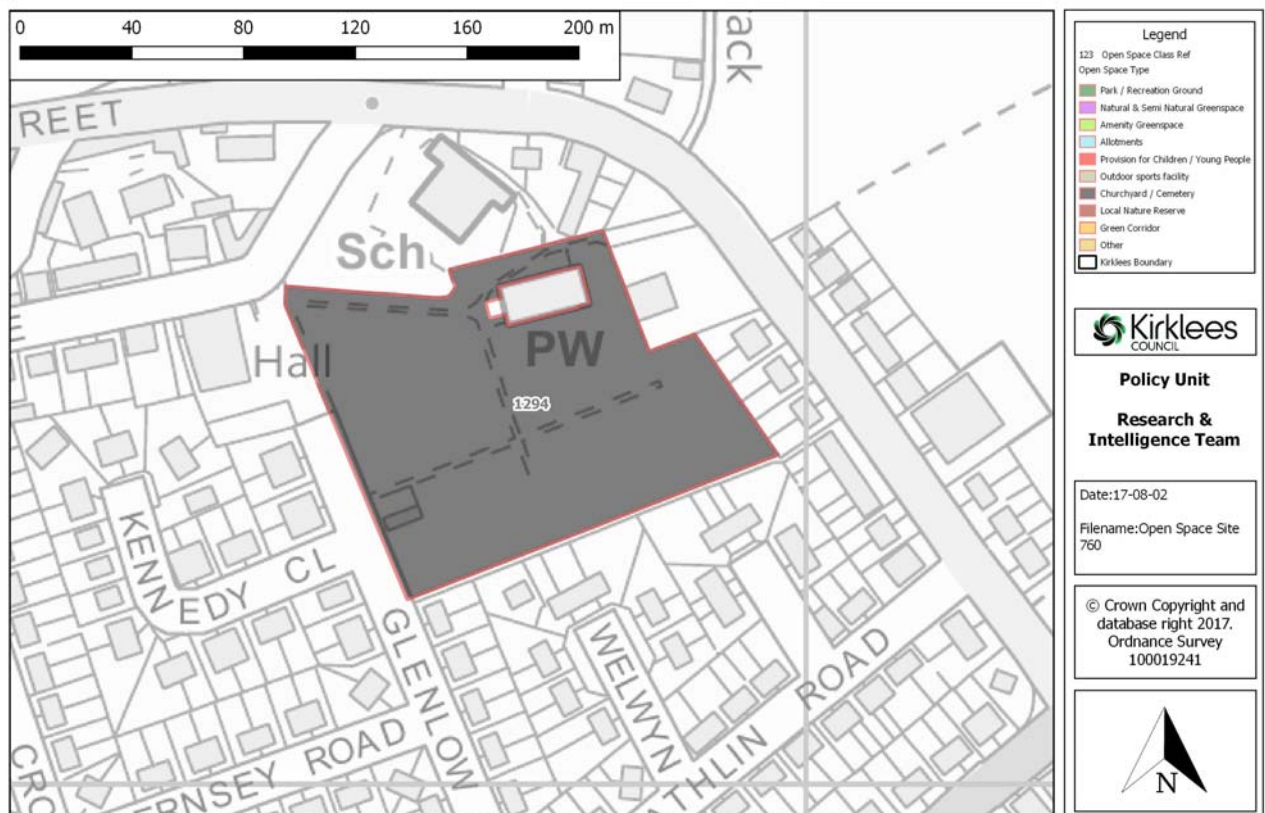
OLS 760 - St Paul's Church, Kirkgate, Hanging Heaton, Batley

Gross site area (ha):

1.31

Classes: Cemeteries & churchyards (1294)

Open Space Sites: OLS760

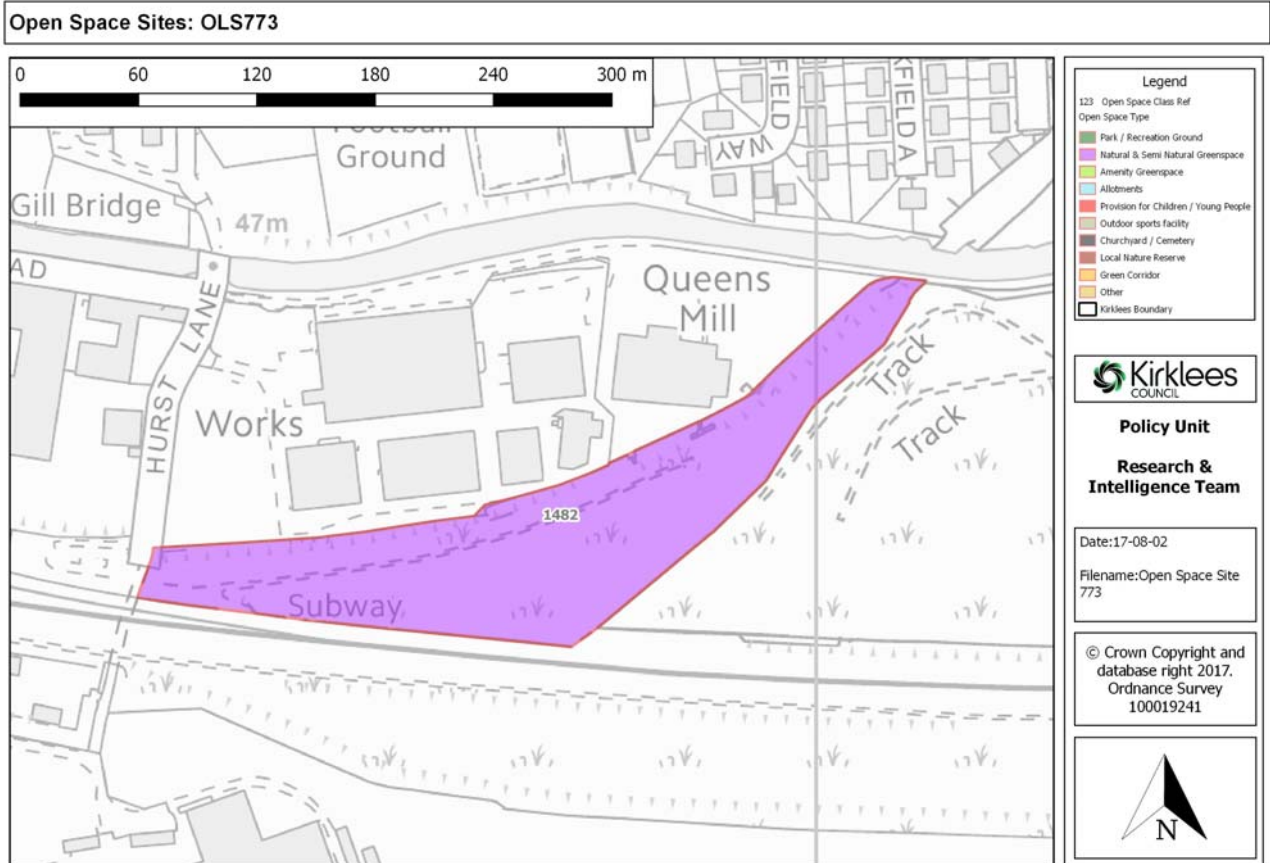


OLS 773 - Open land north of railway, Hurst Lane, Lowlands, Mirfield

Gross site area (ha):

2.01

Classes: Woodland (1482)

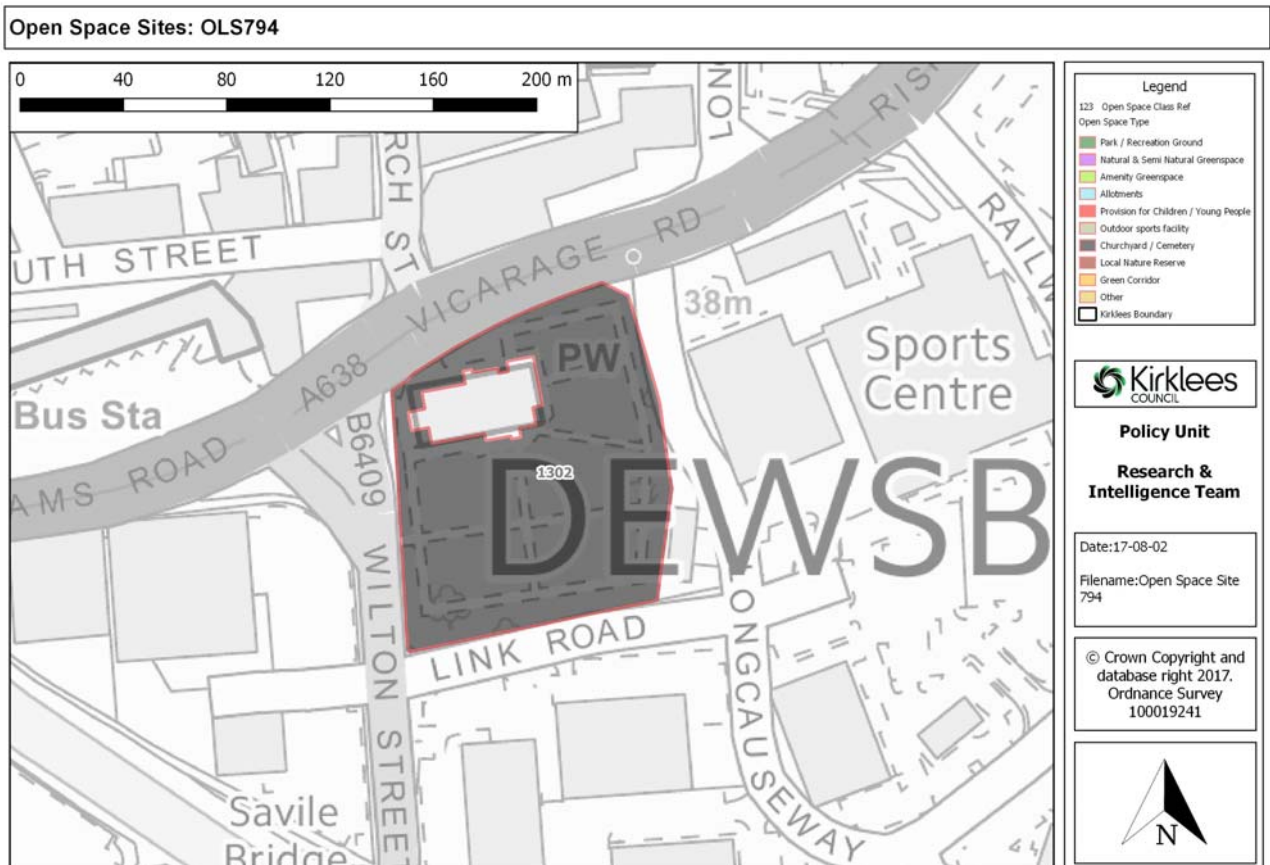


OLS 794 - Dewsbury Minster of All Saints, Vicarage Road, Dewsbury

Gross site area (ha):

1.19

Classes: Cemeteries & churchyards (1302)



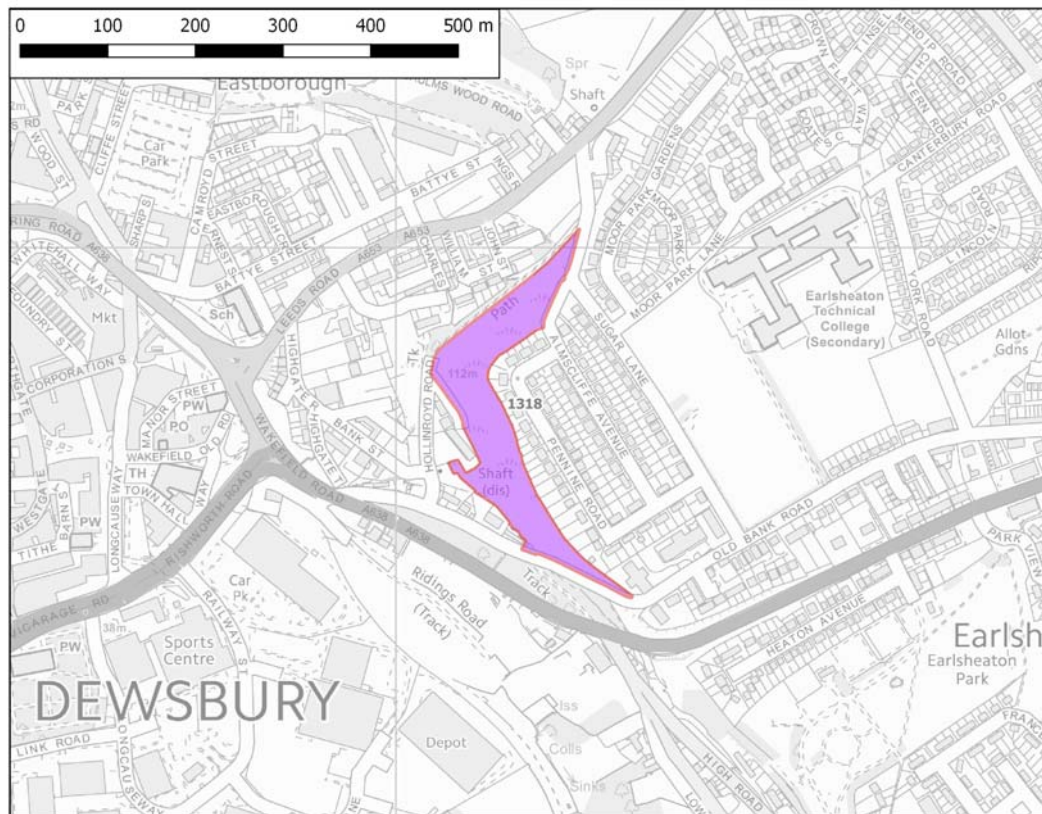
OLS 795 - Woodland, Pennine Road, Dewsbury

Gross site area (ha):

2.16

Classes: Woodland (1318)

Open Space Sites: OLS795



Legend

123 Open Space Class Ref

Open Space Type

- Park / Recreation Ground
- Natural & Semi Natural Greenspace
- Amenity Greenspace
- Allotments
- Provision for Children / Young People
- Outdoor sports facility
- Churchyard / Cemetery
- Local Nature Reserve
- Green Corridor
- Other
- Kirklees Boundary

Kirklees COUNCIL

Policy Unit

Research & Intelligence Team

Date:17-08-02

Filename:Open Space Site 795

© Crown Copyright and database right 2017. Ordnance Survey 100019241

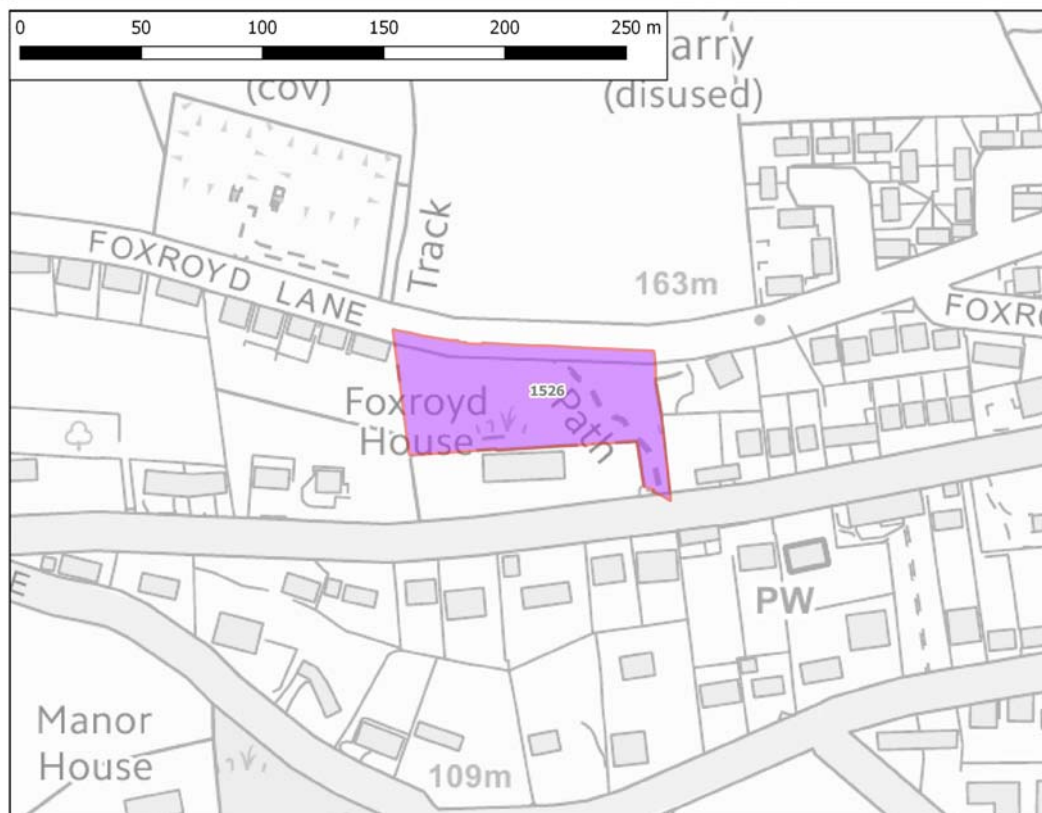
OLS 800 - Woodland north of Foxroyd House, Foxroyd Lane, Dewsbury

Gross site area (ha):

0.48

Classes: Woodland (1526)

Open Space Sites: OLS800



Legend

123 Open Space Class Ref

Open Space Type

- Park / Recreation Ground
- Natural & Semi Natural Greenspace
- Amenity Greenspace
- Allotments
- Provision for Children / Young People
- Outdoor sports facility
- Churchyard / Cemetery
- Local Nature Reserve
- Green Corridor
- Other
- Kirklees Boundary

Kirklees COUNCIL

Policy Unit

Research & Intelligence Team

Date:17-08-02

Filename:Open Space Site 800

© Crown Copyright and database right 2017. Ordnance Survey 100019241

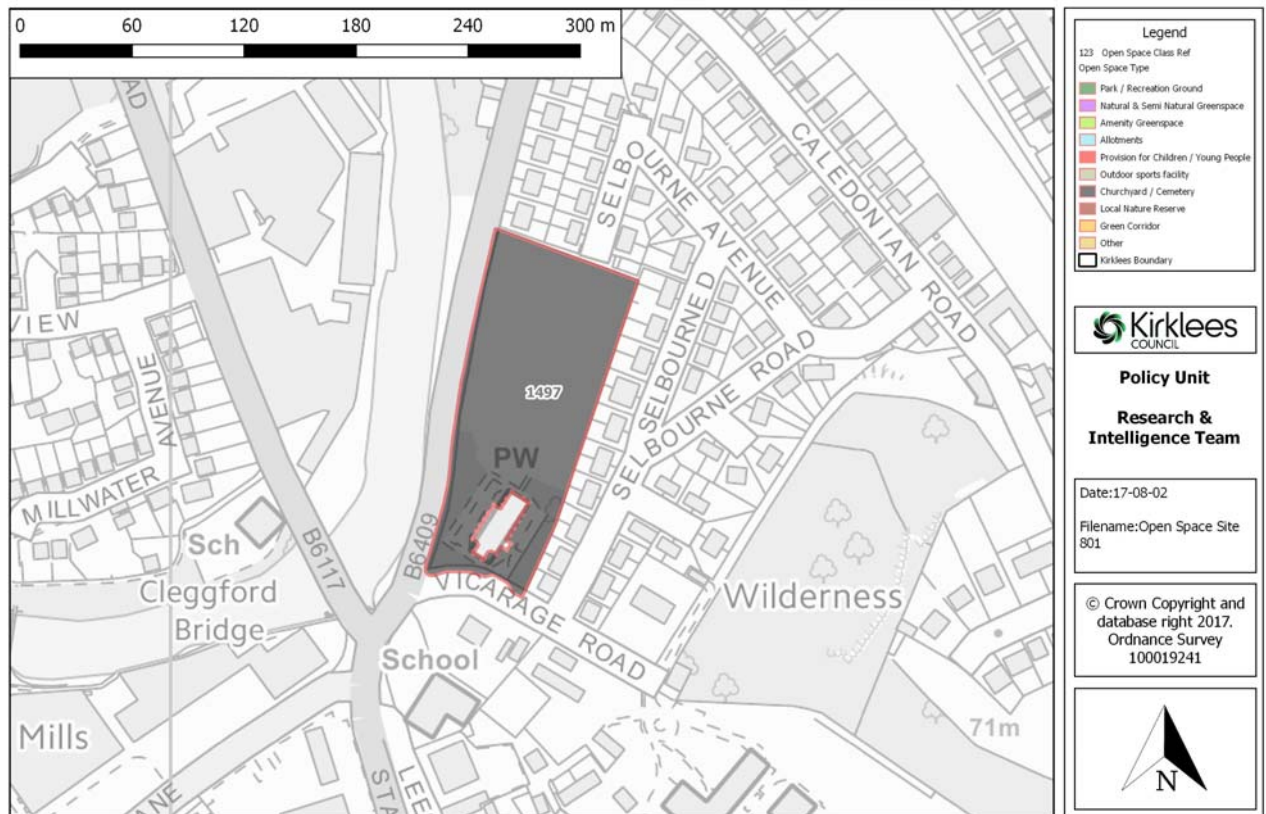
OLS 801 - Holy Innocents church, Vicarage Road, Savile Town, Dewsbury

Gross site area (ha):

1.25

Classes: Cemeteries & churchyards (1497)

Open Space Sites: OLS801



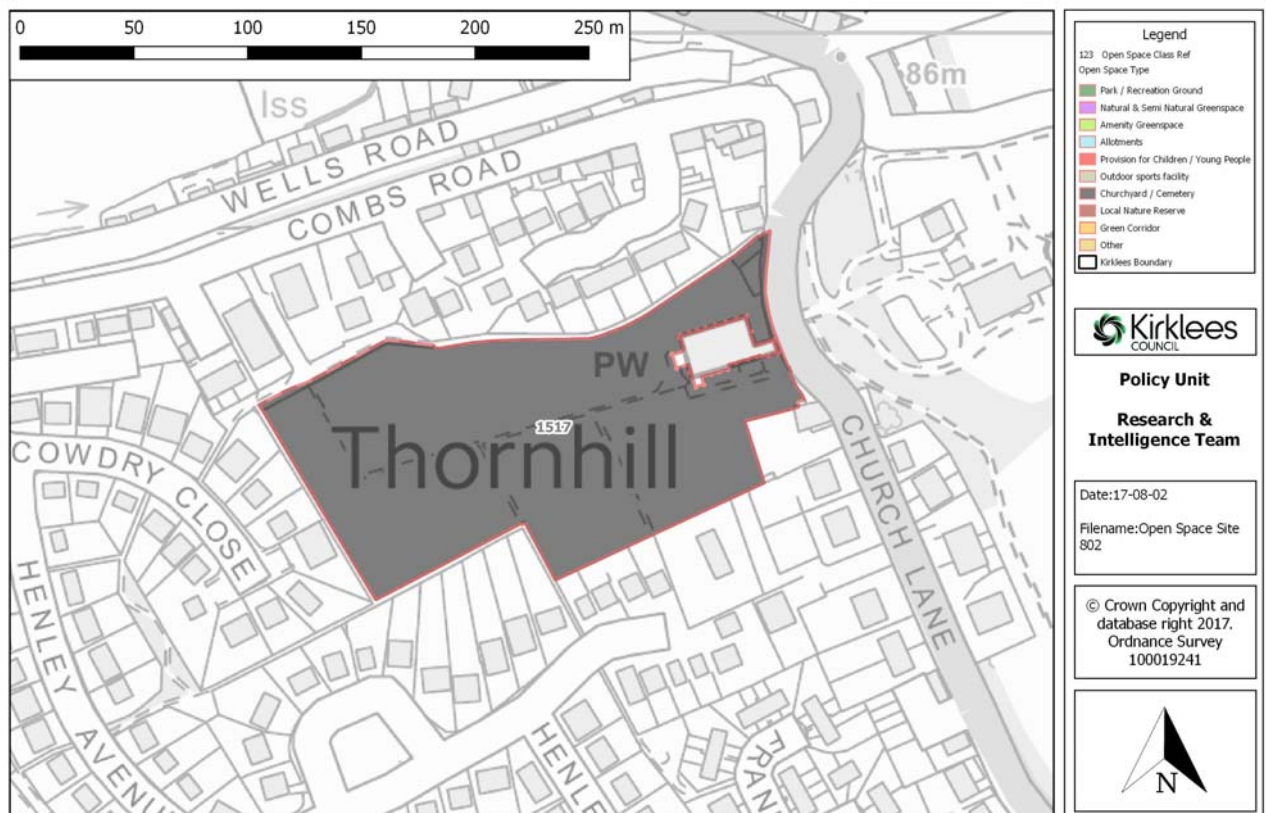
OLS 802 - St Michaels and All Angels Church, Church Lane, Thornhill, Dewsbury

Gross site area (ha):

2.01

Classes: Cemeteries & churchyards (1517)

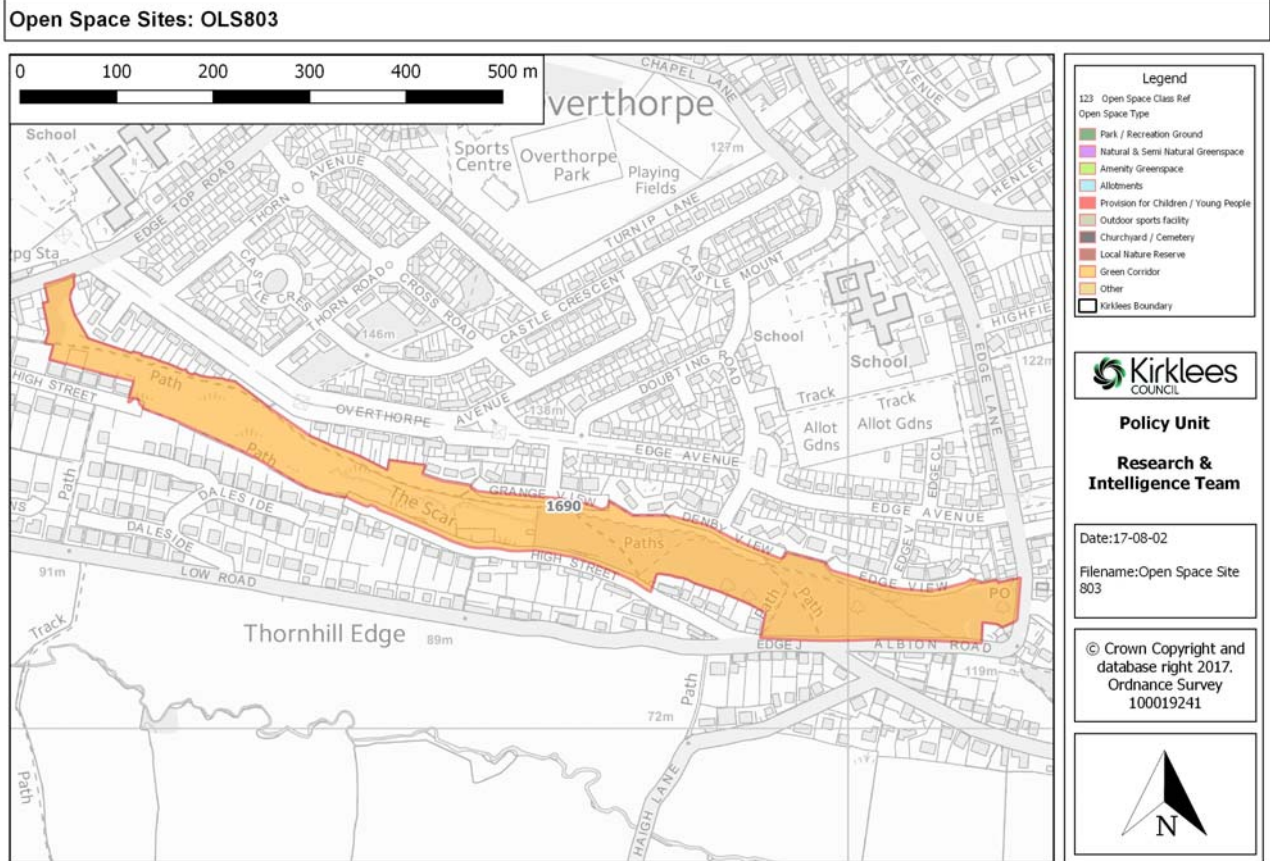
Open Space Sites: OLS802



OLS 803 - Land to the south and west of, 16-23, Edge View, Thornhill, Dewsbury

Gross site area (ha): 6

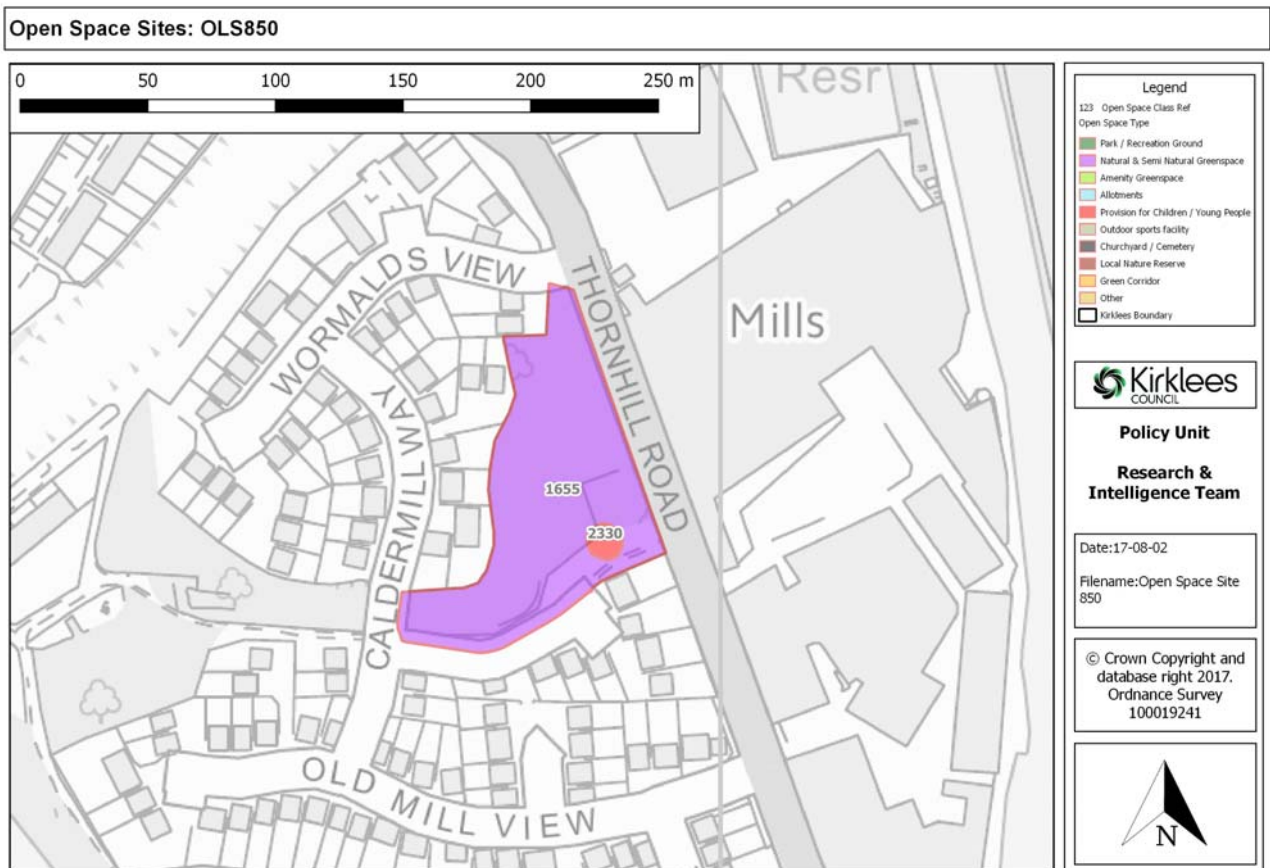
Classes: Green corridors (1690)



OLS 850 - Caldermill Way Play Area, Caldermill Way, Saville Town, Dewsbury

Gross site area (ha): 0.67

Classes: Provision for children & young people (2330), Woodland (1655)



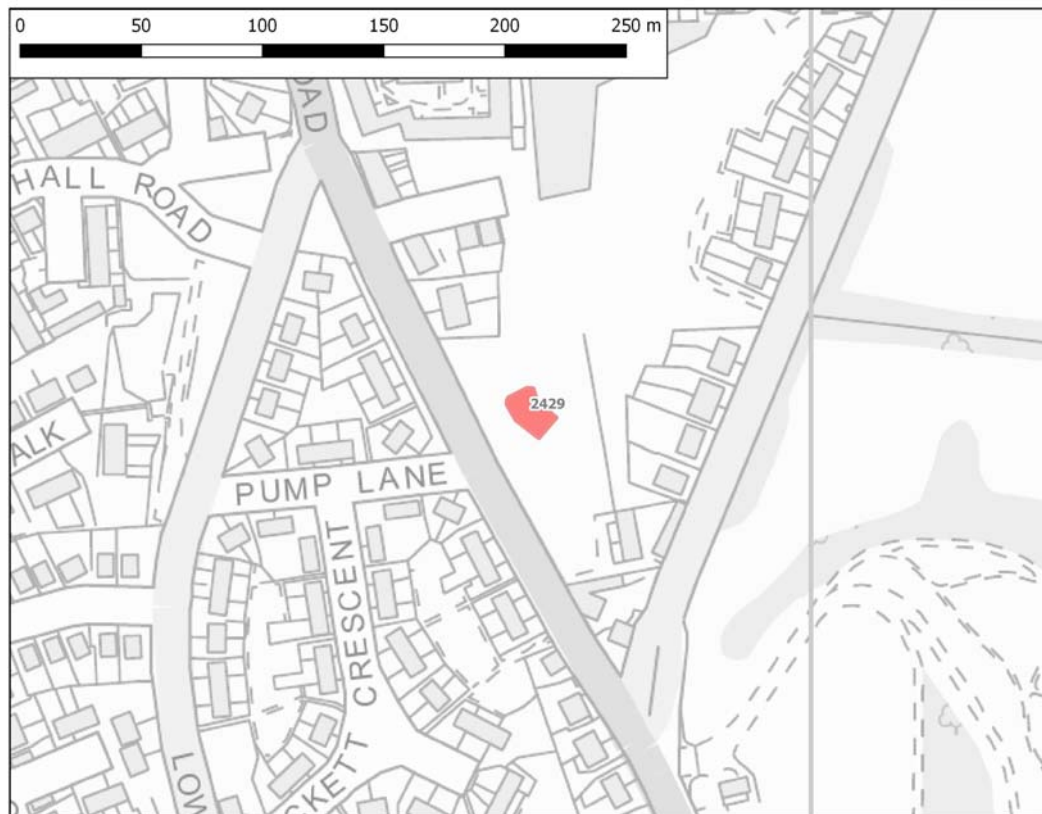
OLS 902 - Heckmondwike Road Play Area, Heckmondwike Road, Dewsbury Moor, Dewsbury

Gross site area (ha):

0.02

Classes: Provision for children & young people (2429)

Open Space Sites: OLS902



Legend
123 Open Space Class Ref
Open Space Type

- Park / Recreation Ground
- Natural & Semi Natural Greenspace
- Amenity Greenspace
- Allotments
- Provision for Children / Young People
- Outdoor sports facility
- Churchyard / Cemetery
- Local Nature Reserve
- Green Corridor
- Other
- Kirklees Boundary

Kirklees COUNCIL

Policy Unit
Research & Intelligence Team

Date:17-08-02
Filename:Open Space Site 902

© Crown Copyright and database right 2017. Ordnance Survey 100019241

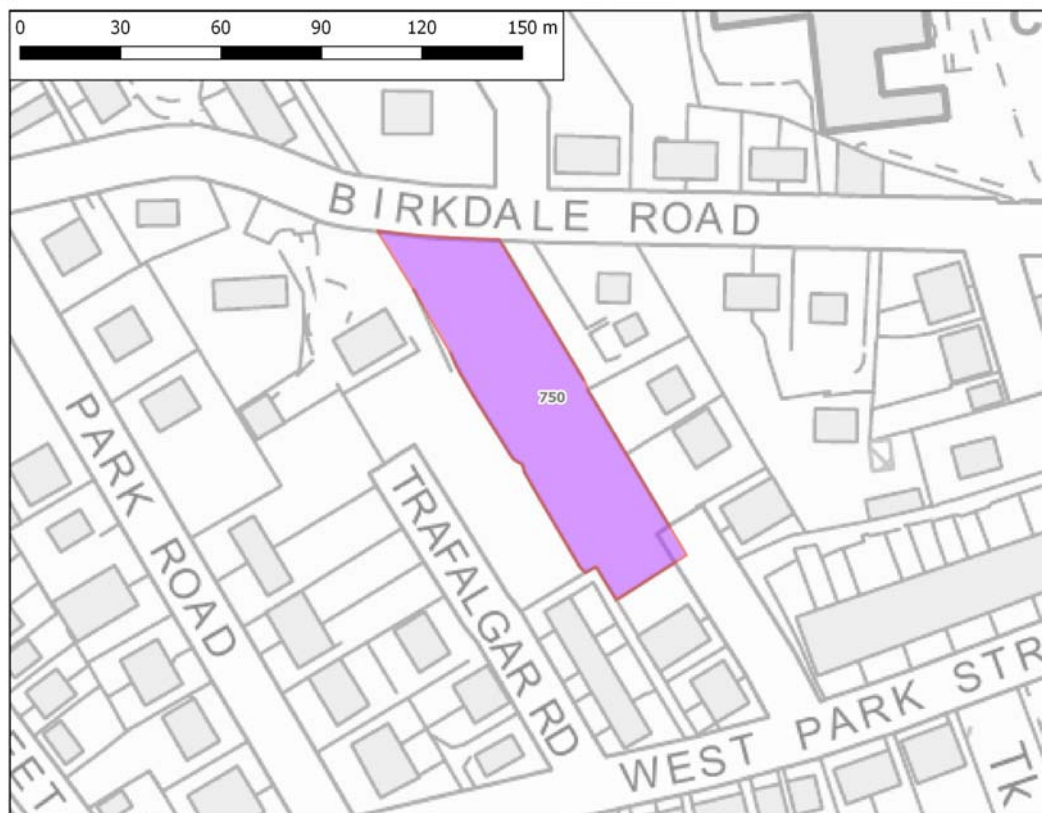
OLS 976 - Land east of, 45, Birkdale Road, Dewsbury

Gross site area (ha):

0.35

Classes: Woodland (750)

Open Space Sites: OLS976



Legend
123 Open Space Class Ref
Open Space Type

- Park / Recreation Ground
- Natural & Semi Natural Greenspace
- Amenity Greenspace
- Allotments
- Provision for Children / Young People
- Outdoor sports facility
- Churchyard / Cemetery
- Local Nature Reserve
- Green Corridor
- Other
- Kirklees Boundary

Kirklees COUNCIL

Policy Unit
Research & Intelligence Team

Date:17-08-02
Filename:Open Space Site 976

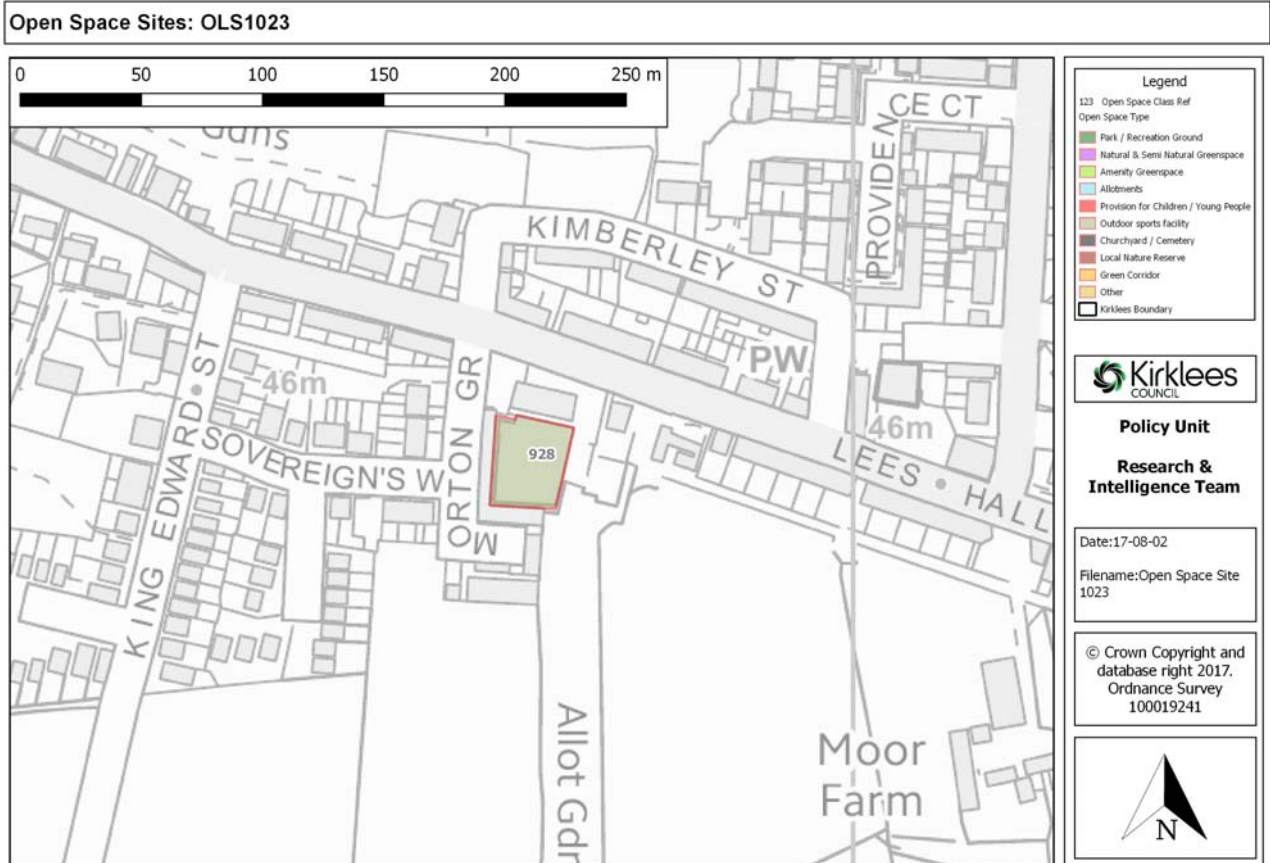
© Crown Copyright and database right 2017. Ordnance Survey 100019241

OLS 1023 - Morton House Club, Bowling Green, Lees Hall Road, Thornhill Lees, Dewsbury

Gross site area (ha):

0.11

Classes: Outdoor sport facilities (928)

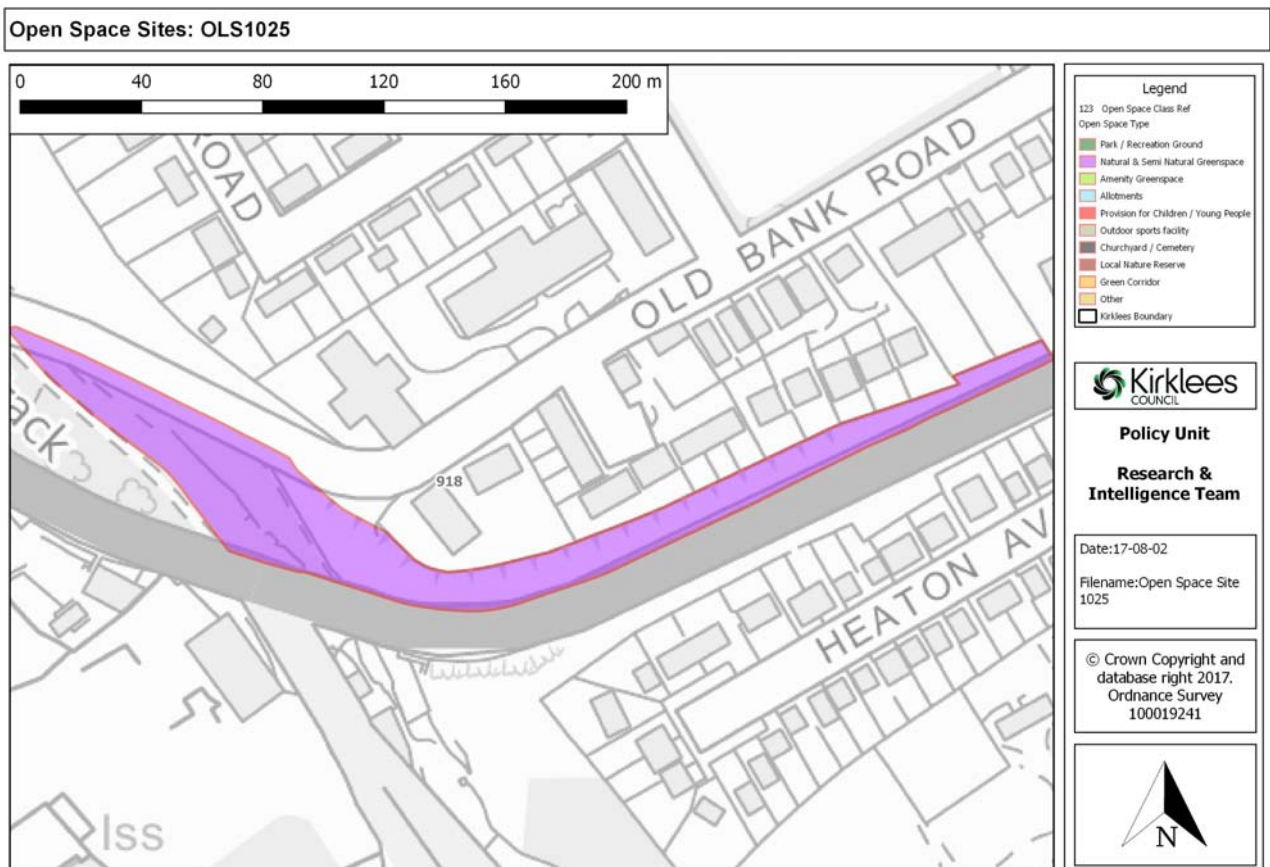


OLS 1025 - Land rear of, Regal Court, Dewsbury

Gross site area (ha):

0.58

Classes: Woodland (918)



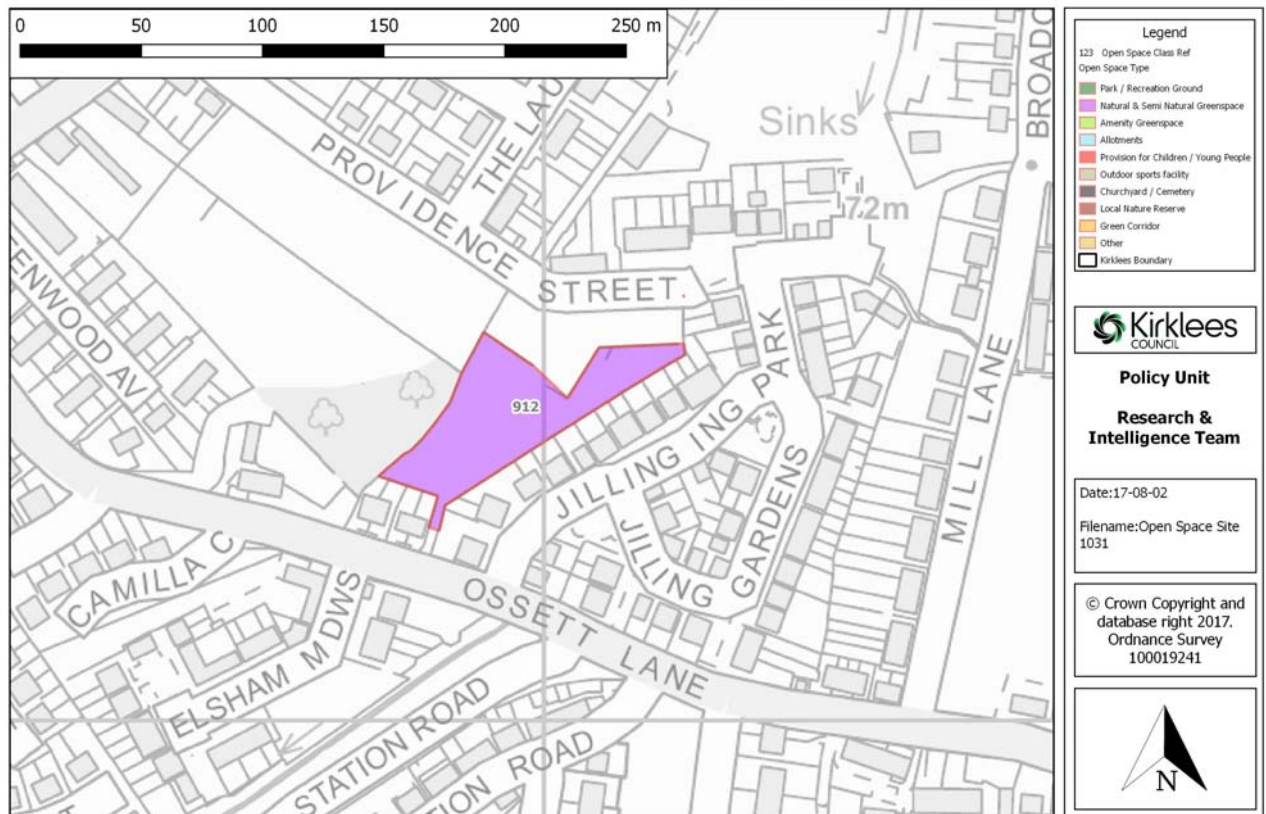
OLS 1031 - Land west of, Jilling Ing Mills, Providence Street, Dewsbury

Gross site area (ha):

0.34

Classes: Woodland (912)

Open Space Sites: OLS1031



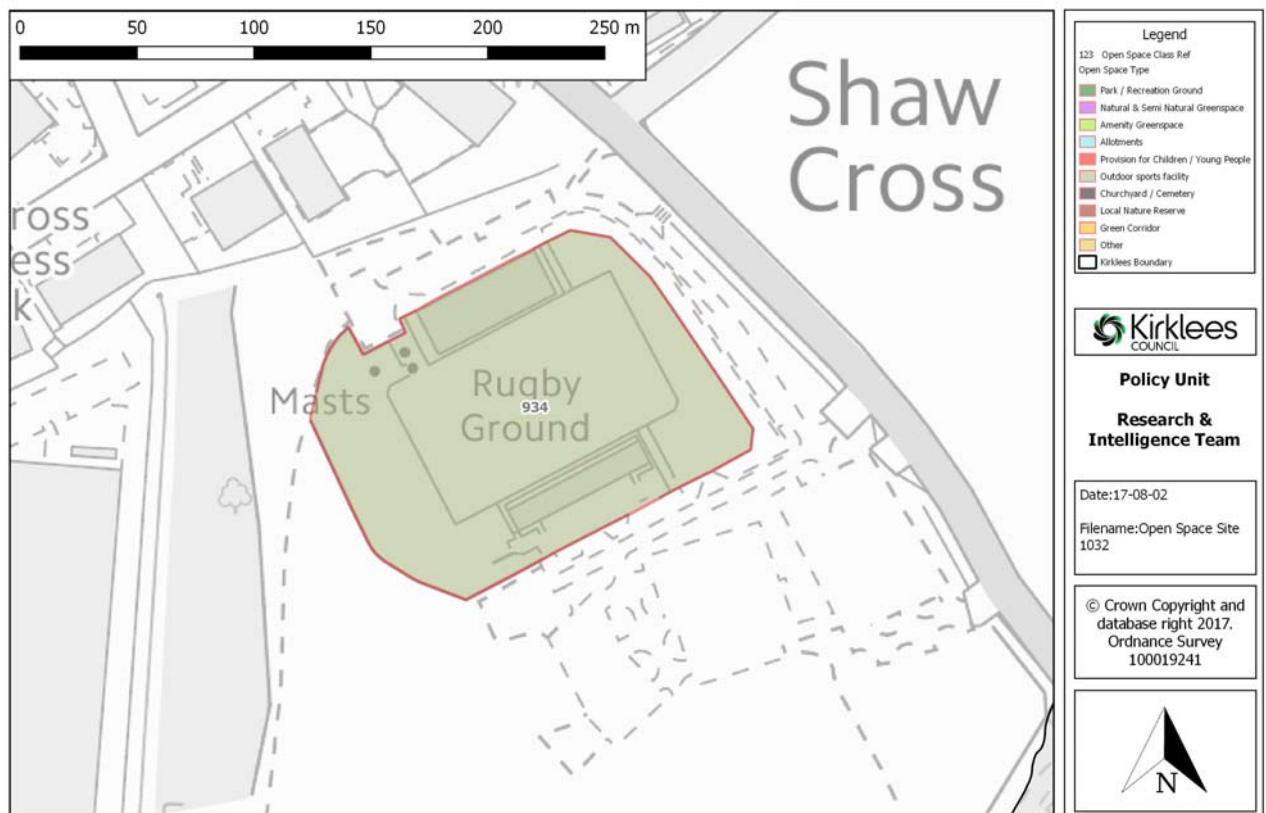
OLS 1032 - Dewsbury Rams RLFC, The Tetleys Stadium

The Tetleys Stadium, Owl Lane, Shaw Cross, Dewsbury

Gross site area (ha): **1.85**

Classes: Outdoor sport facilities (934)

Open Space Sites: OLS1032

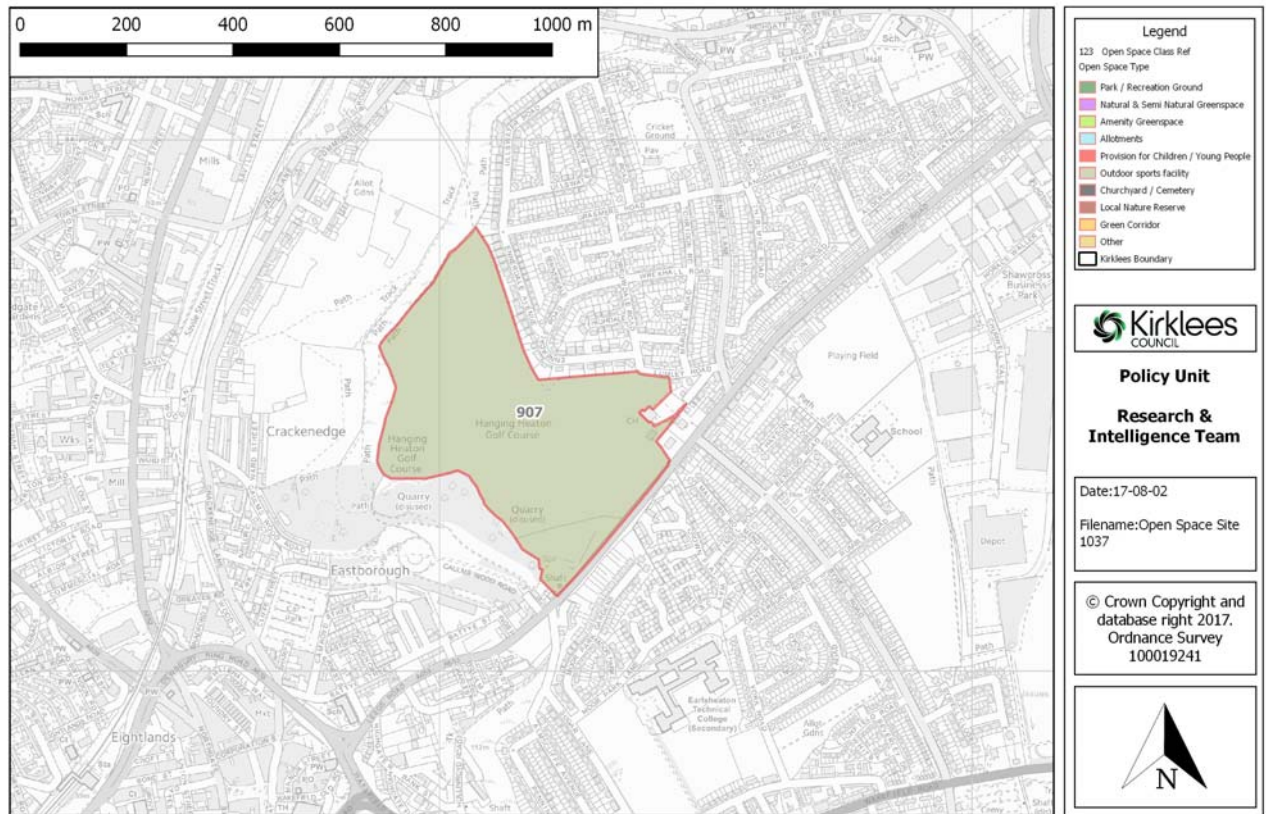


OLS 1037 - Hanging Heaton Golf Course, White Cross Road, Dewsbury

Gross site area (ha): 18.85

Classes: Outdoor sport facilities (907)

Open Space Sites: OLS1037

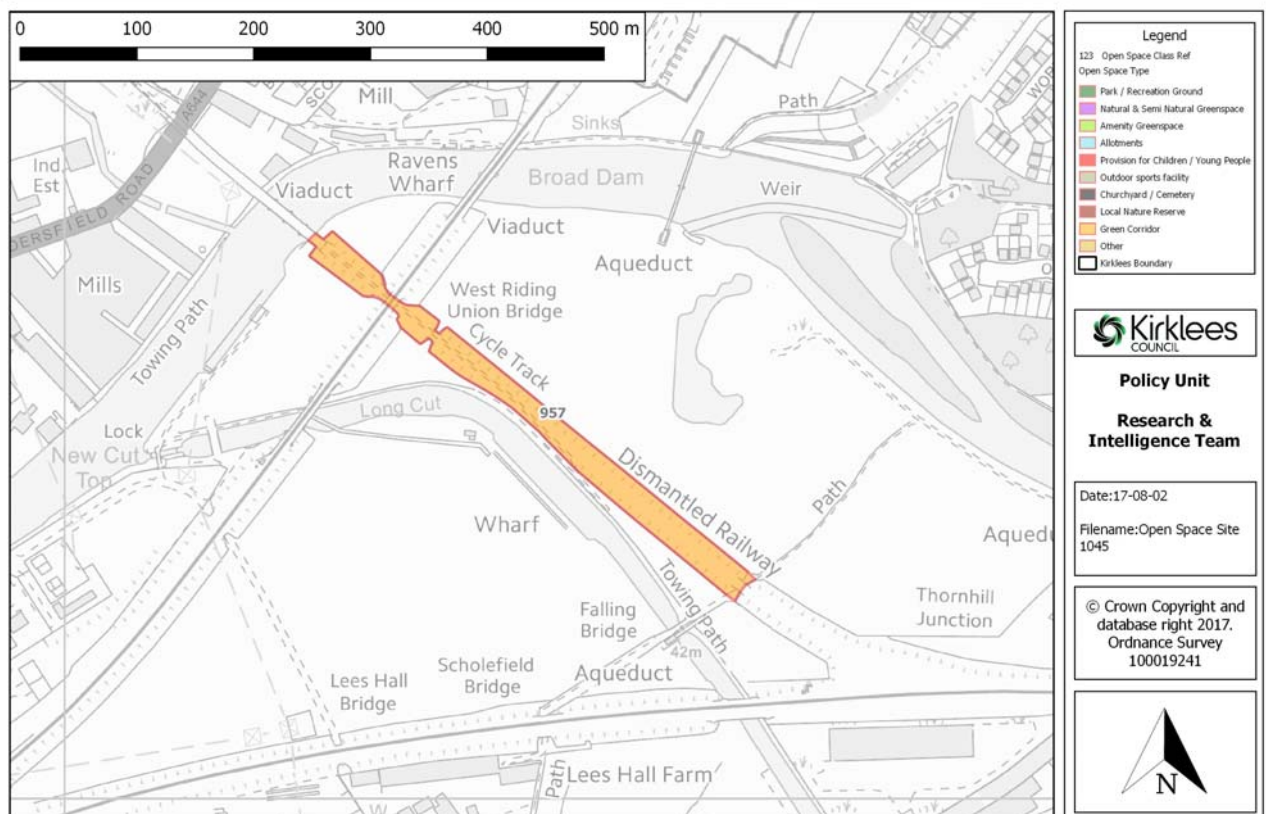


OLS 1045 - Spen Valley Greenway (section), Forge Lane, Dewsbury

Gross site area (ha): 1.1

Classes: Green corridors (957)

Open Space Sites: OLS1045

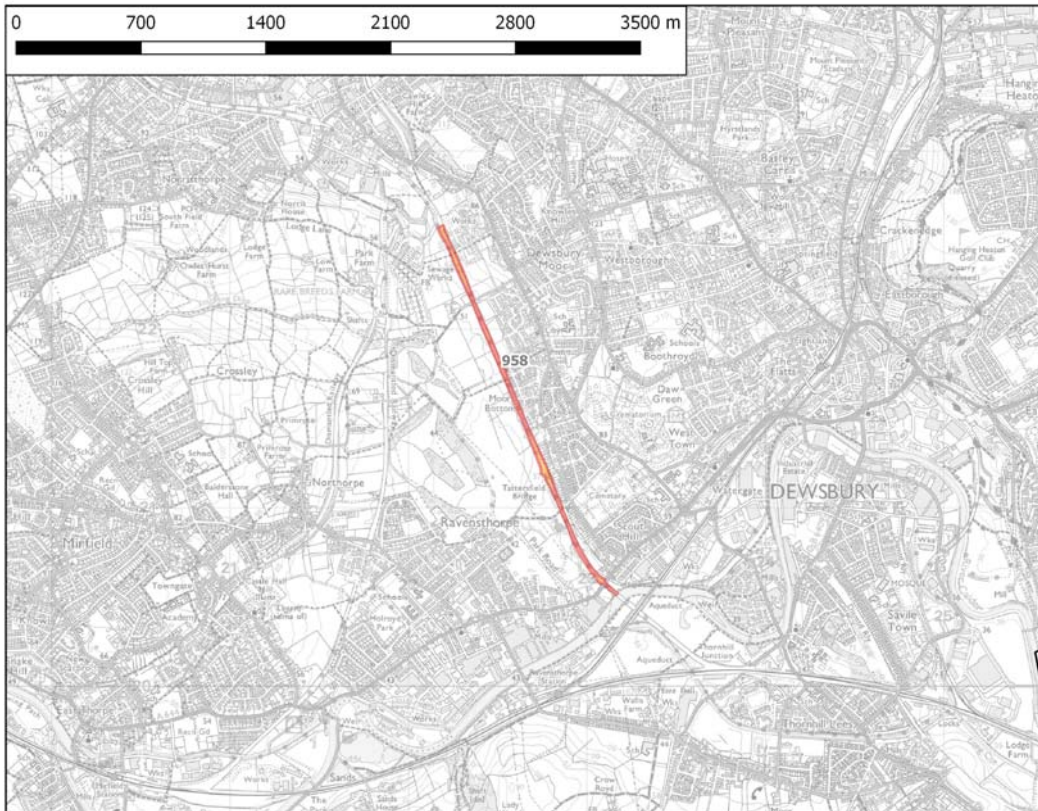


OLS 1046 - Spen Valley Greenway (section), Ravenswharf Road to Walkley Lane, Dewsbury Moor, Dewsbury

Gross site area (ha): 4.52

Classes: Green corridors (958)

Open Space Sites: OLS1046



Legend

123 Open Space Class Ref

Open Space Type

- Park / Recreation Ground
- Natural & Semi Natural Greenspace
- Amenity Greenspace
- Allotments
- Provision for Children / Young People
- Outdoor sports facility
- Churchyard / Cemetery
- Local Nature Reserve
- Green Corridor
- Other
- Kirklees Boundary

Kirklees COUNCIL

Policy Unit

Research & Intelligence Team

Date:17-08-02

Filename:Open Space Site 1046

© Crown Copyright and database right 2017. Ordnance Survey 100019241

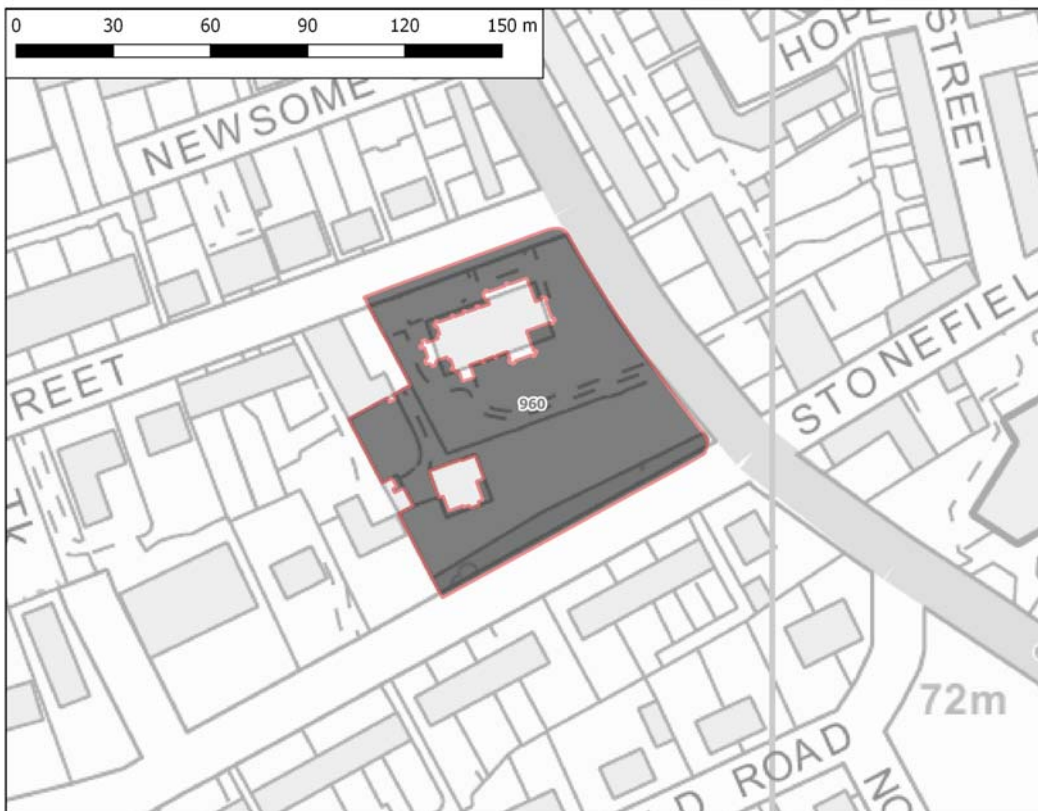
OLS 1048 - Dewsbury Revival Centre, West Park Street, Dewsbury

Gross site area (ha):

0.73

Classes: Cemeteries & churchyards (960)

Open Space Sites: OLS1048



Legend

123 Open Space Class Ref

Open Space Type

- Park / Recreation Ground
- Natural & Semi Natural Greenspace
- Amenity Greenspace
- Allotments
- Provision for Children / Young People
- Outdoor sports facility
- Churchyard / Cemetery
- Local Nature Reserve
- Green Corridor
- Other
- Kirklees Boundary

Kirklees COUNCIL

Policy Unit

Research & Intelligence Team

Date:17-08-02

Filename:Open Space Site 1048

© Crown Copyright and database right 2017. Ordnance Survey 100019241

OLS 1071 - Moorside End Play Area, Moorside End, Dewsbury Moor, Dewsbury

Gross site area (ha):

0.05

Classes: Provision for children & young people (864)

Open Space Sites: OLS1071



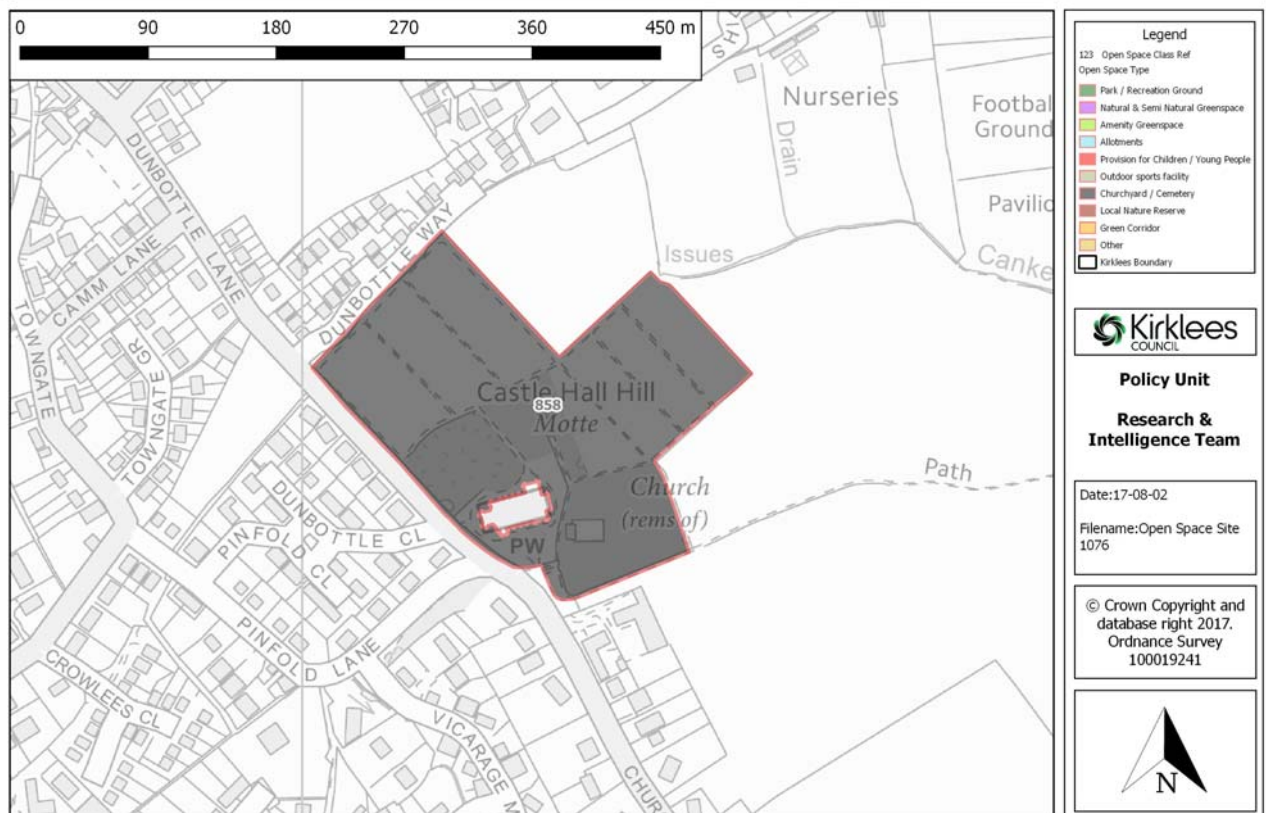
OLS 1076 - St Mary The Virgin Church, Church Lane, Mirfield

Gross site area (ha):

4.26

Classes: Cemeteries & churchyards (858)

Open Space Sites: OLS1076

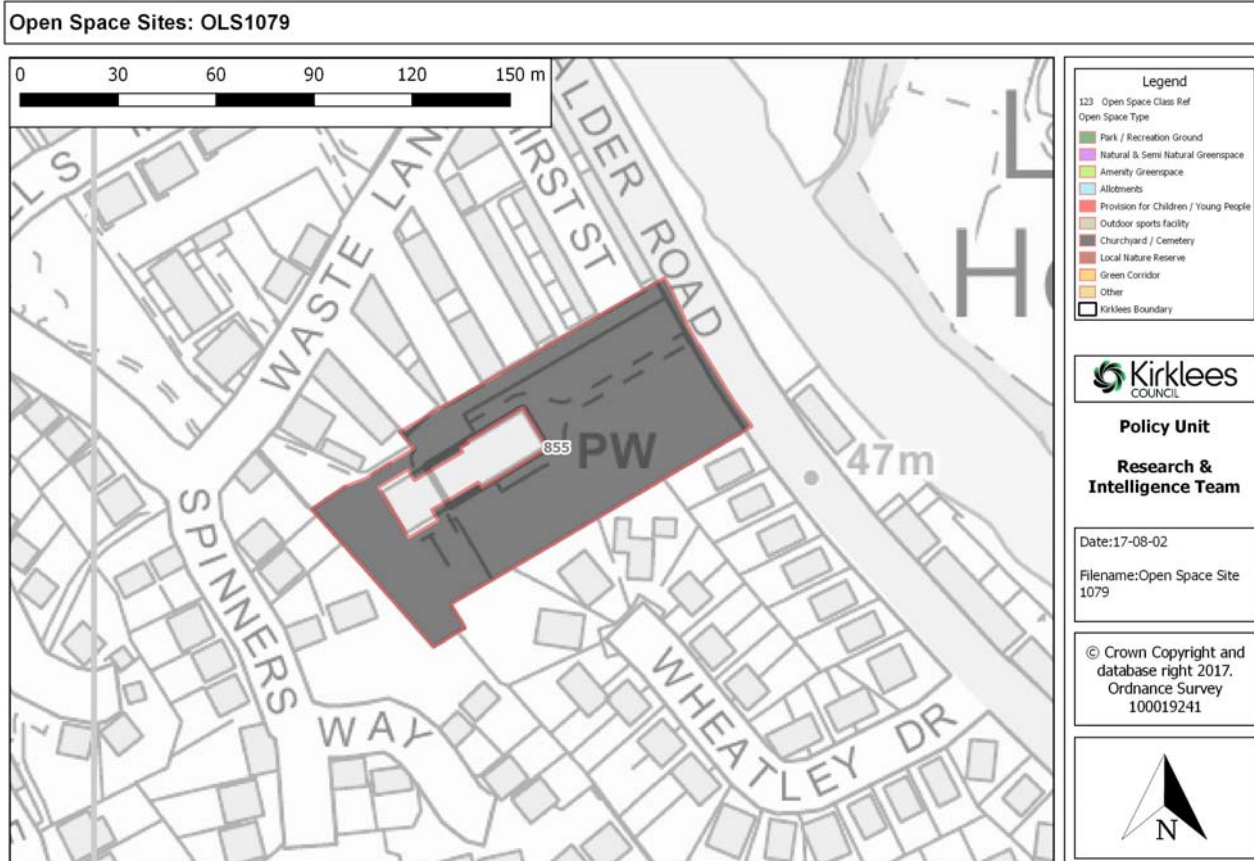


OLS 1079 - Hopton United Reformed Church, Calder Road, Mirfield

Gross site area (ha):

0.65

Classes: Cemeteries & churchyards (855)

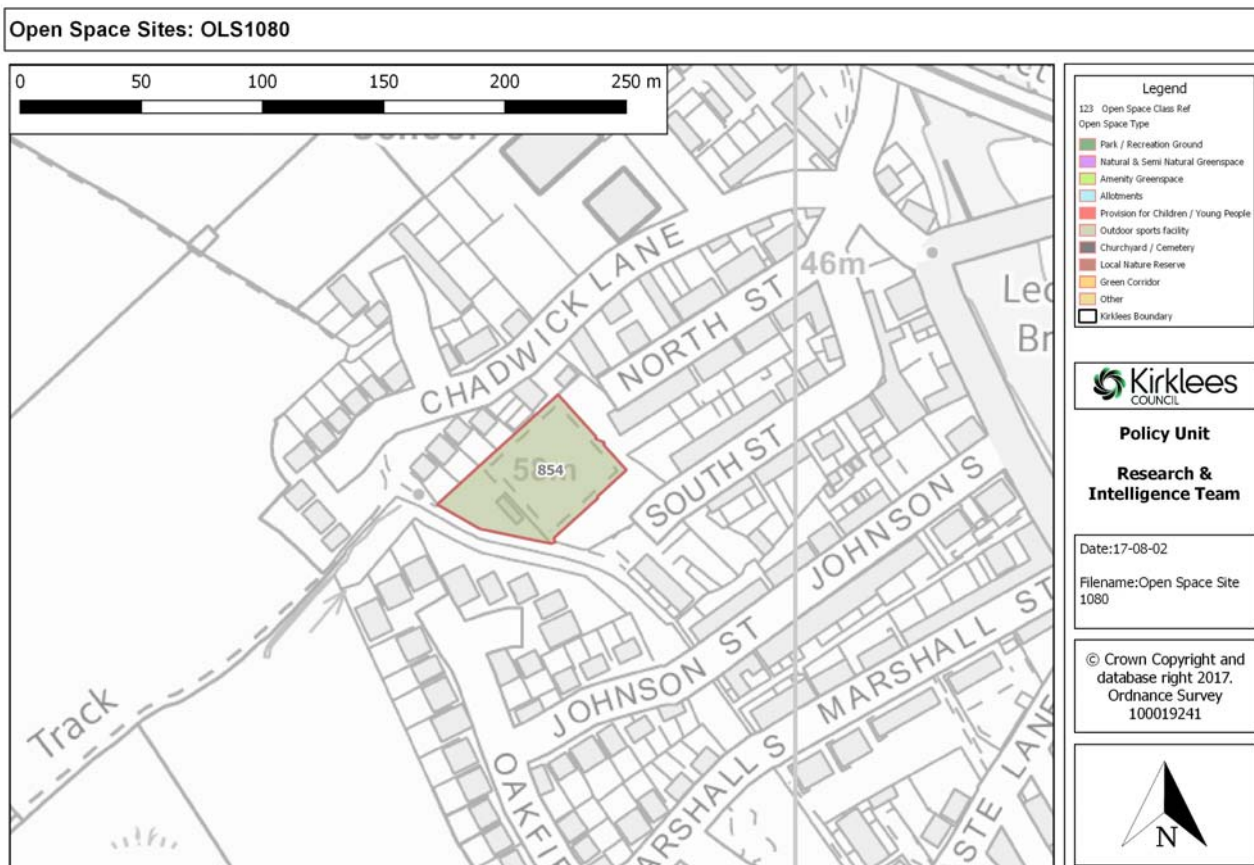


OLS 1080 - Bowling Green, Lower Hopton Working Mens Club, North Street, Lower Hopton, Mirfield

Gross site area (ha):

0.25

Classes: Outdoor sport facilities (854)



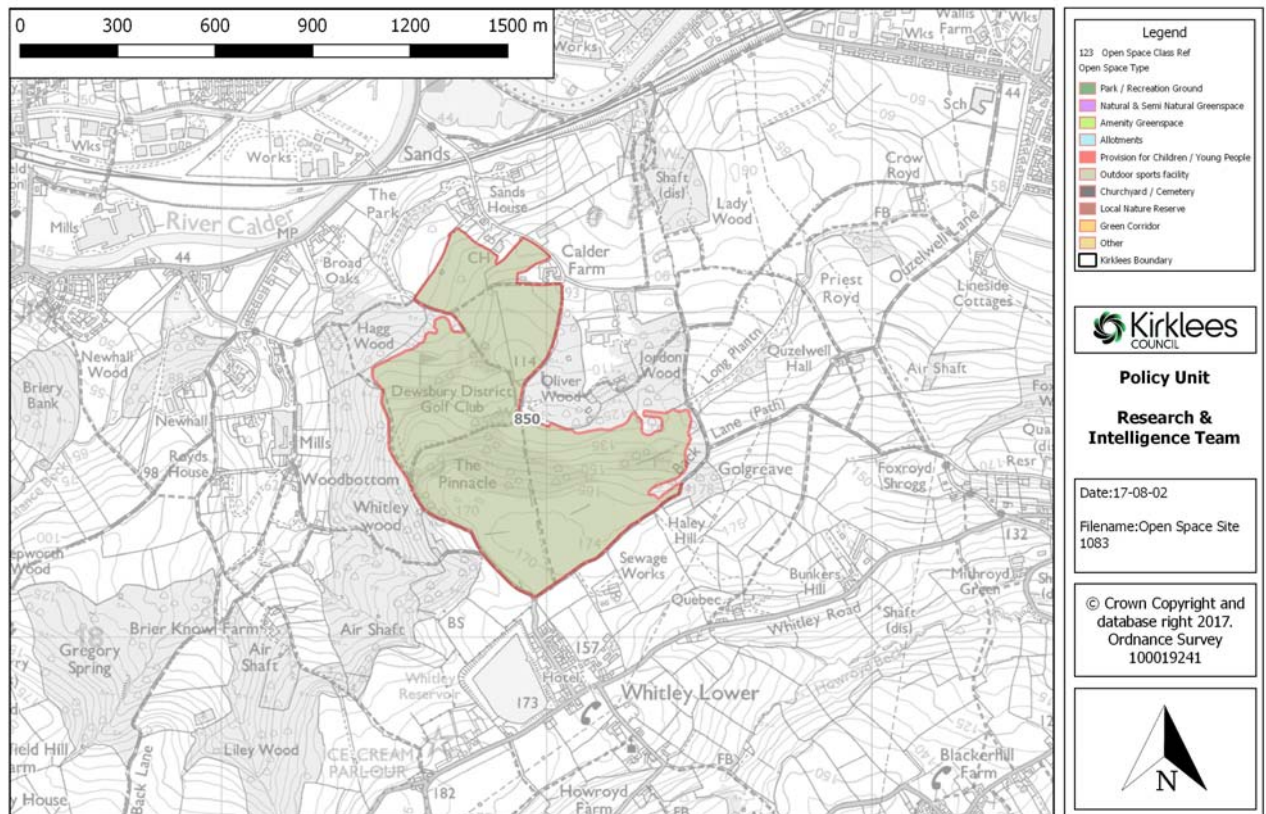
OLS 1083 - Dewsbury District Golf Course, Sands Lane, Mirfield

Gross site area (ha):

53.82

Classes: Outdoor sport facilities (850)

Open Space Sites: OLS1083



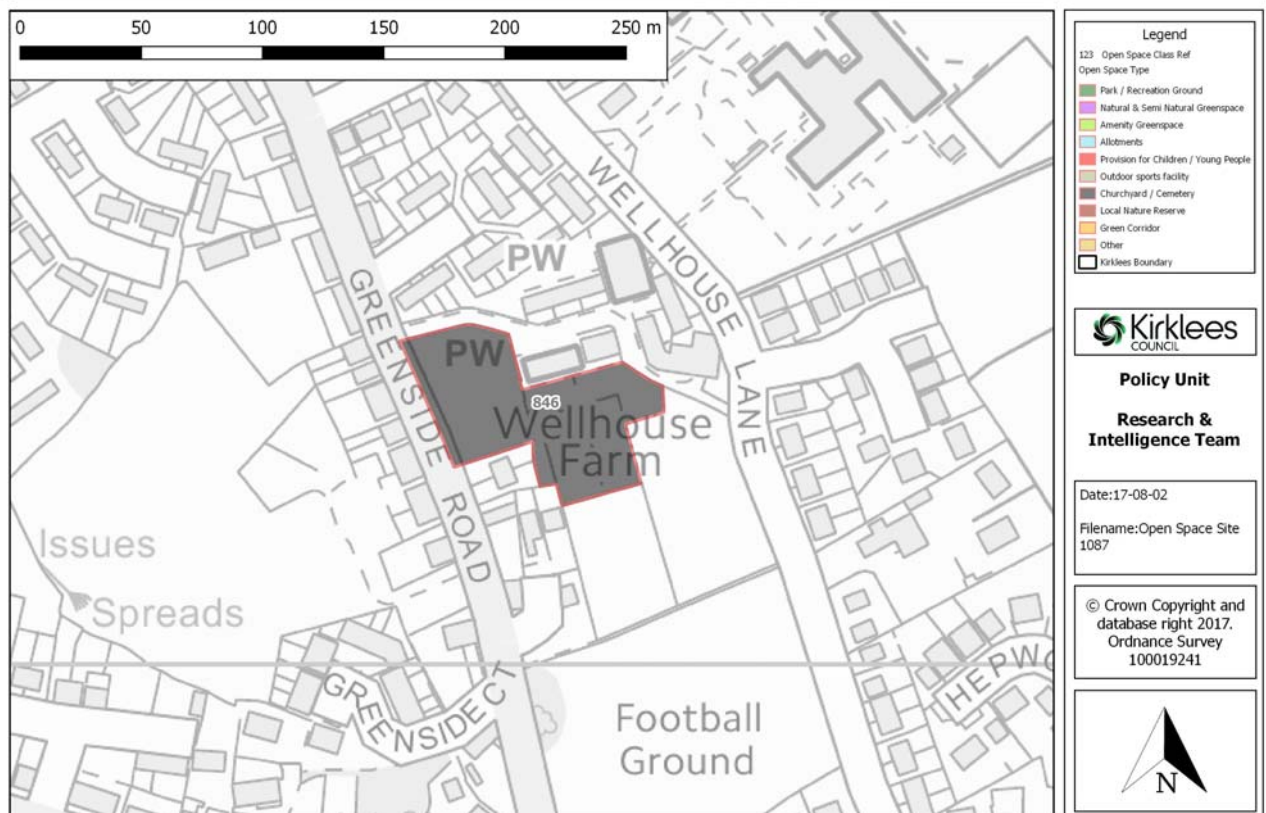
OLS 1087 - Moravian Church, Wellhouse, Mirfield

Gross site area (ha):

0.44

Classes: Cemeteries & churchyards (846)

Open Space Sites: OLS1087

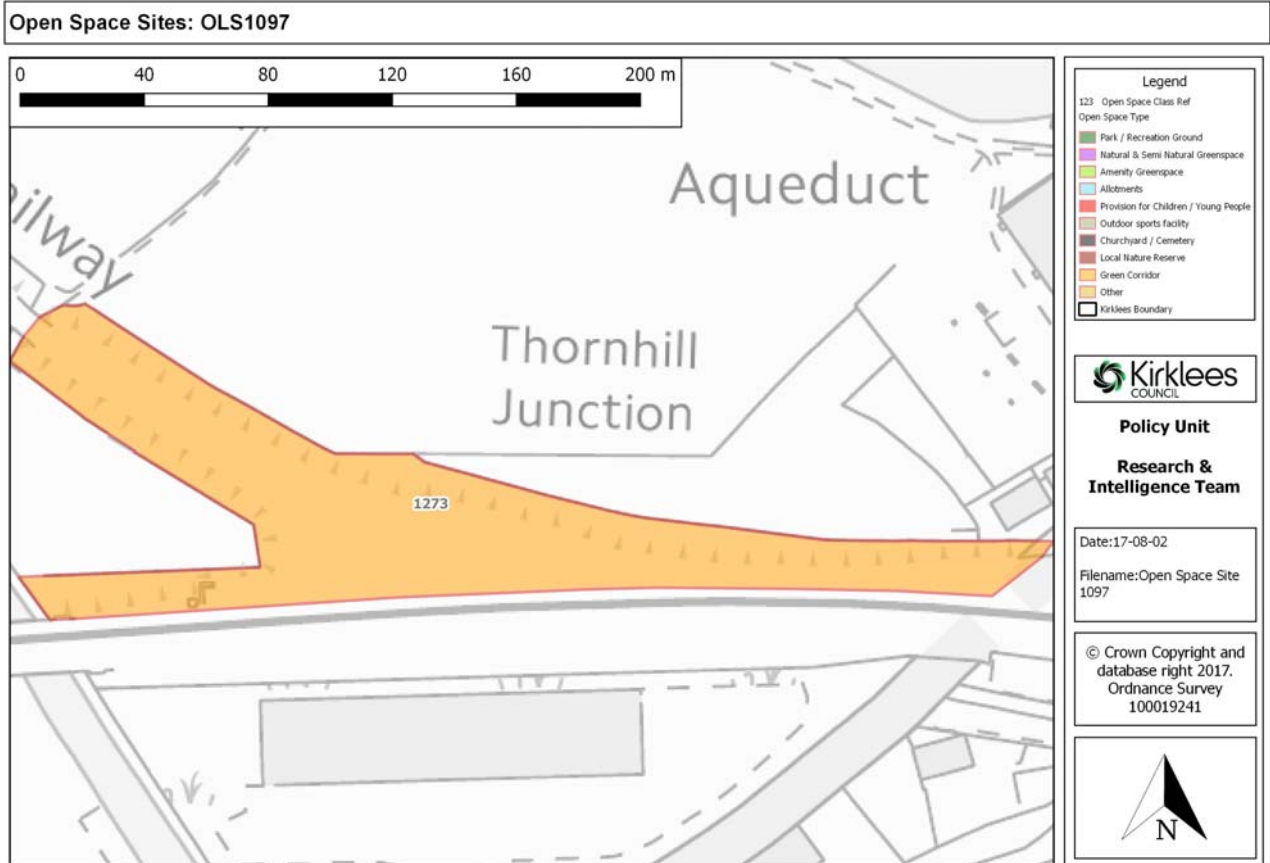


OLS 1097 - Former railway line, Forge Lane, Dewsbury

Gross site area (ha):

1.08

Classes: Green corridors (1273)

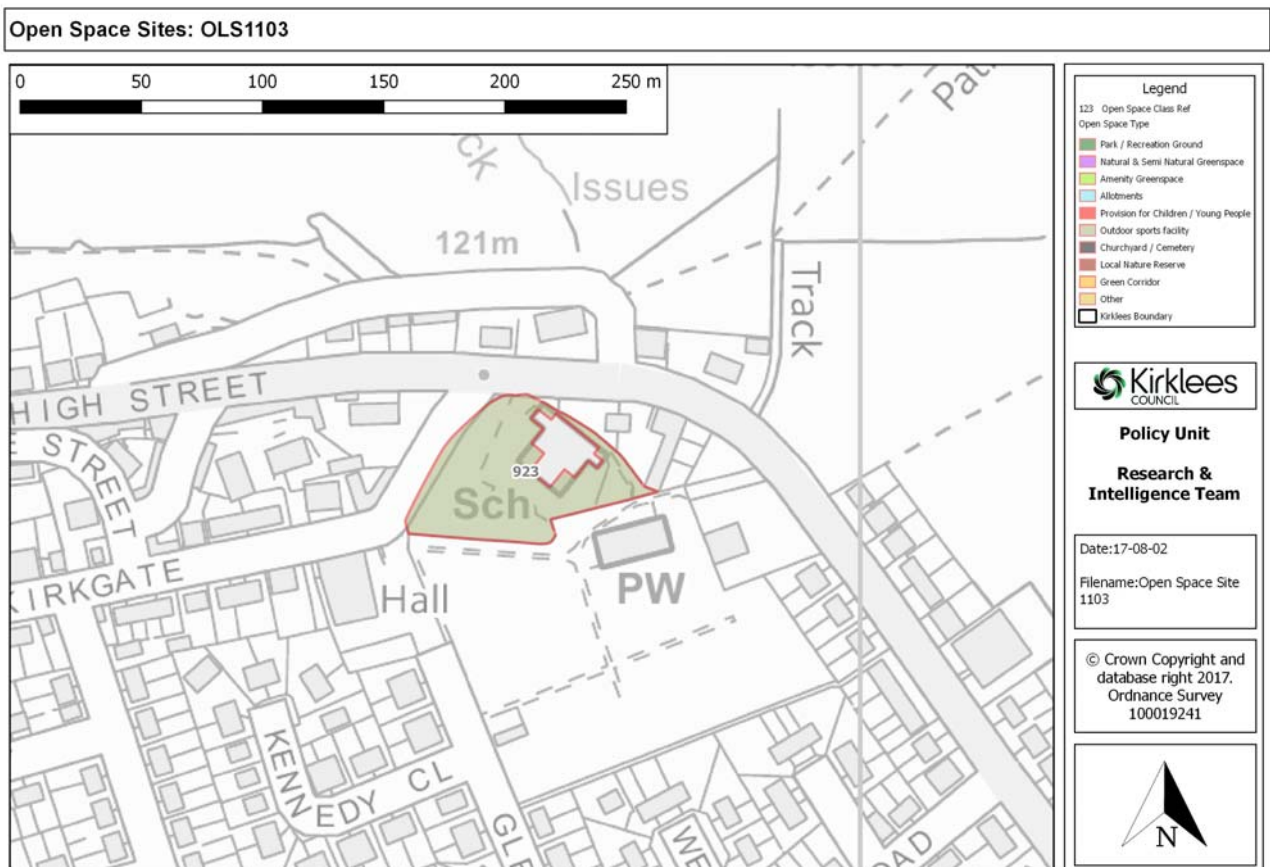


OLS 1103 - Hanging Heaton CE J&I School, High Street, Batley

Gross site area (ha):

0.38

Classes: Outdoor sport facilities (923)

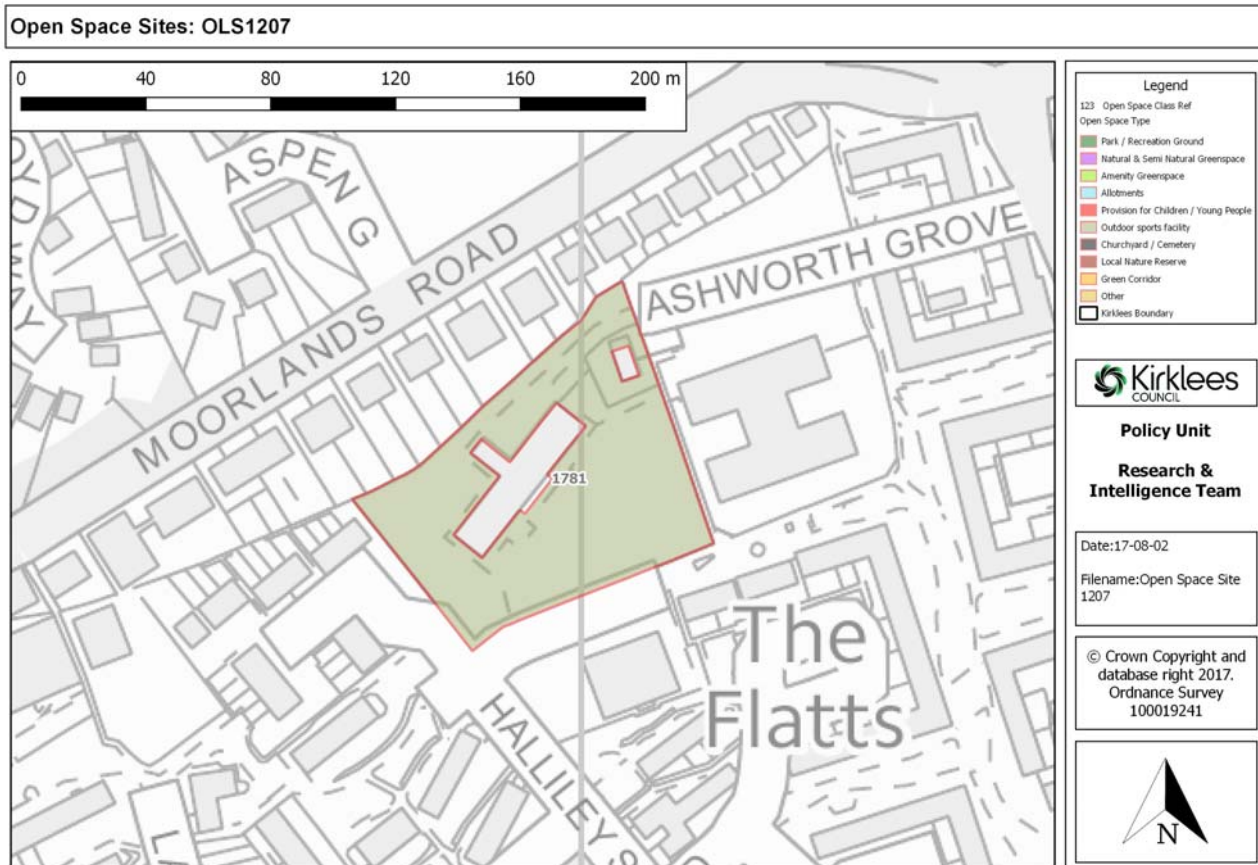


OLS 1207 - The Flatts Nursery School, Ashworth Green, Eightlands, Dewsbury

Gross site area (ha):

0.68

Classes: Outdoor sport facilities (1781)



OLS 1210 - Northway Gardens Play Area, Northway Gardens, Mirfield

Gross site area (ha):

0.02

Classes: Provision for children & young people (2130)

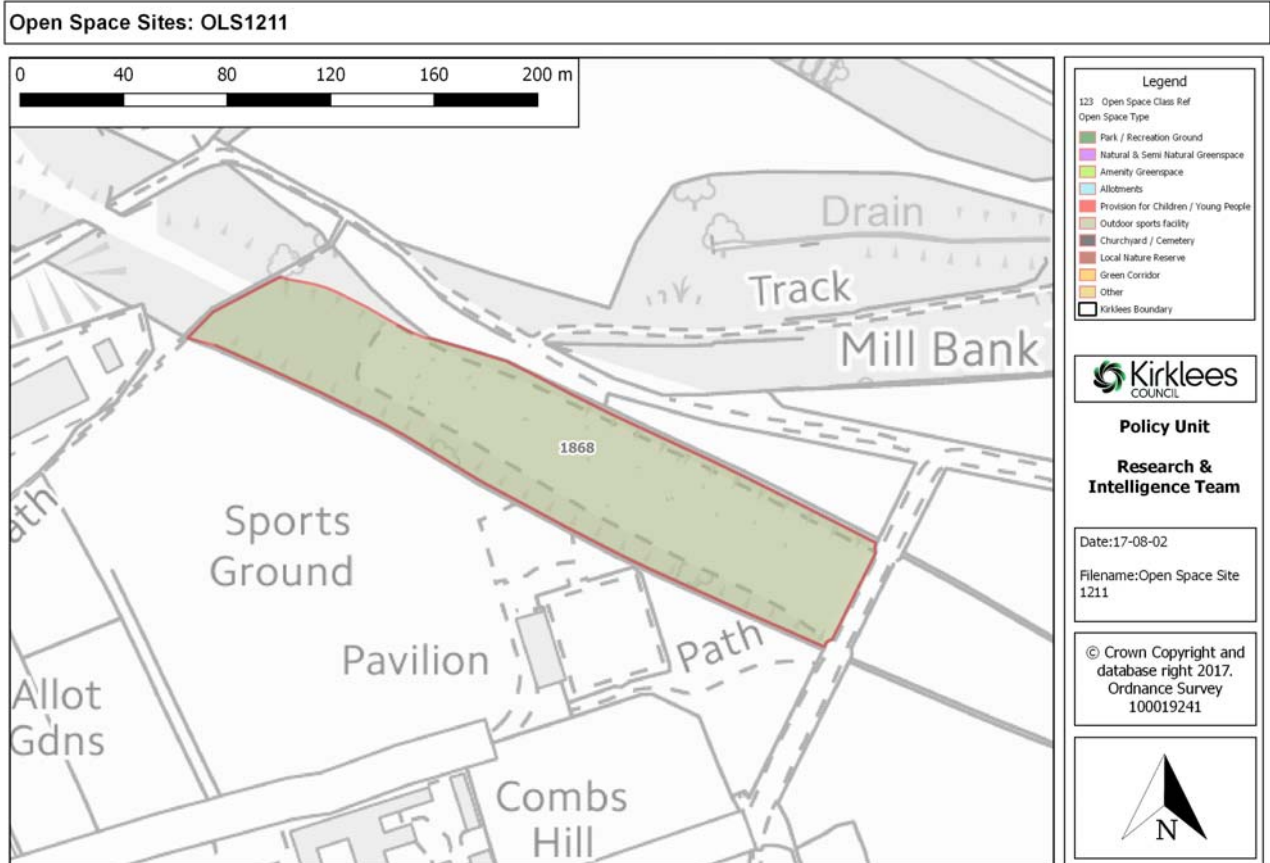


OLS 1211 - Playing Fields, Thornhill Cricket & Bowling Club, The Combs, Thornhill, Dewsbury

Gross site area (ha):

1.15

Classes: Outdoor sport facilities (1868)

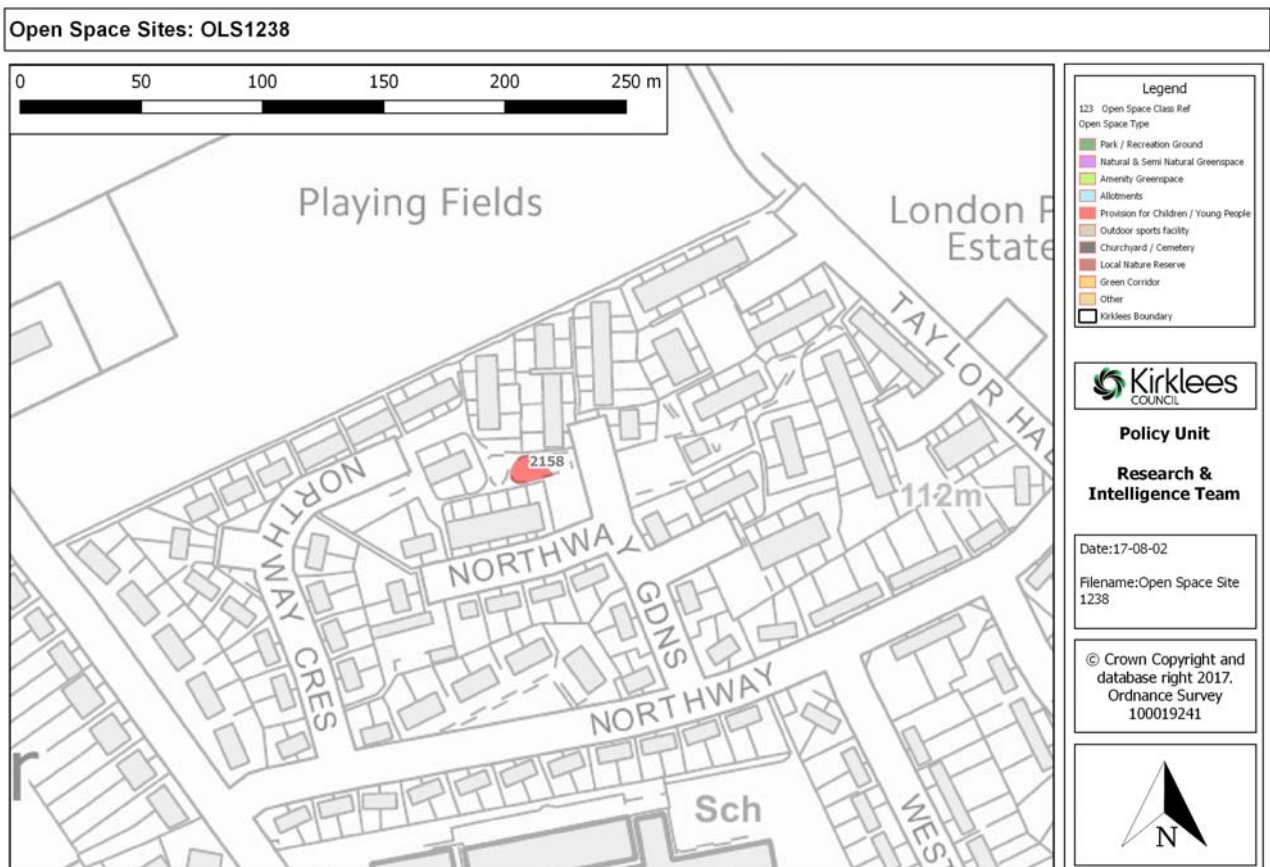


OLS 1238 - Northway Gardens Play Area, Northway Gardens, Mirfield

Gross site area (ha):

0.01

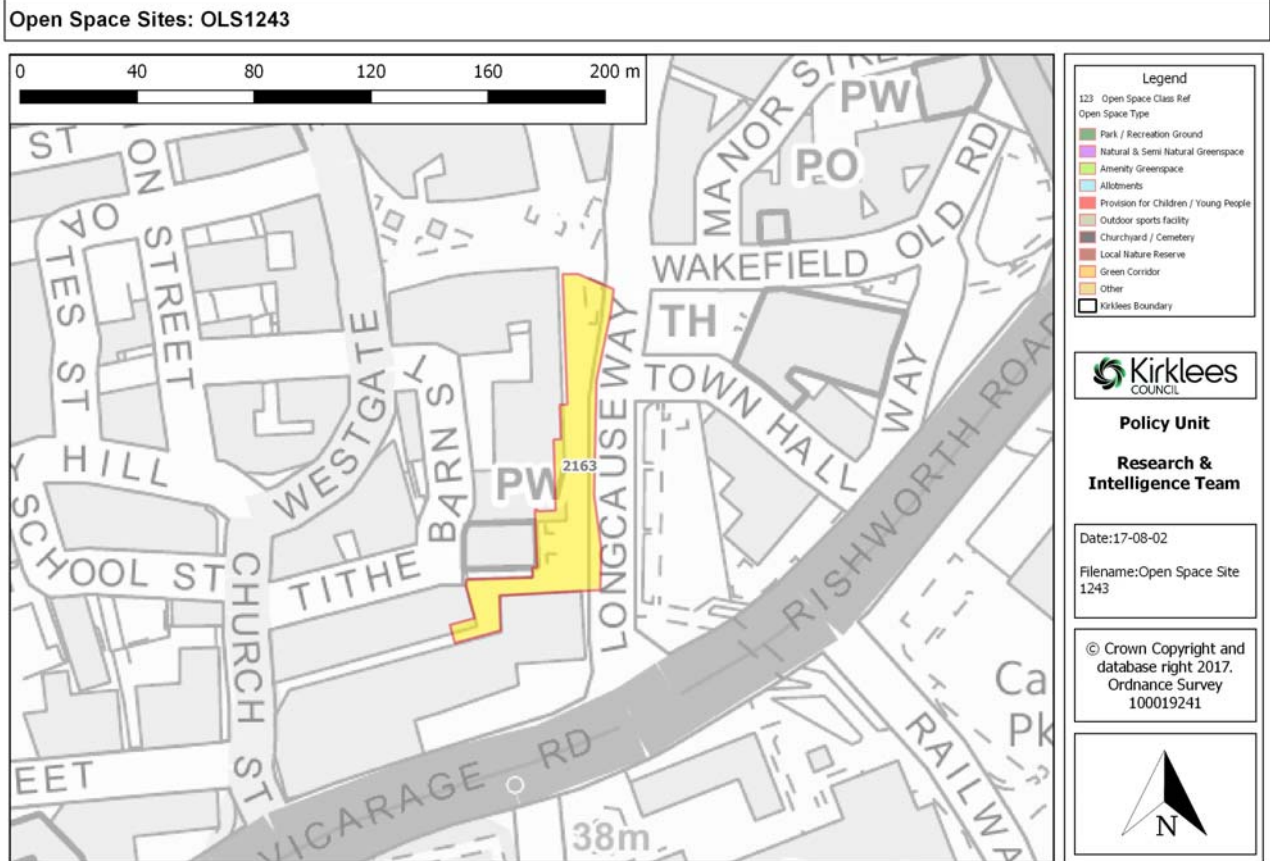
Classes: Provision for children & young people (2158)



OLS 1243 - The Princess of Wales Precinct, Longcauseway, Dewsbury

Gross site area (ha): 0.2

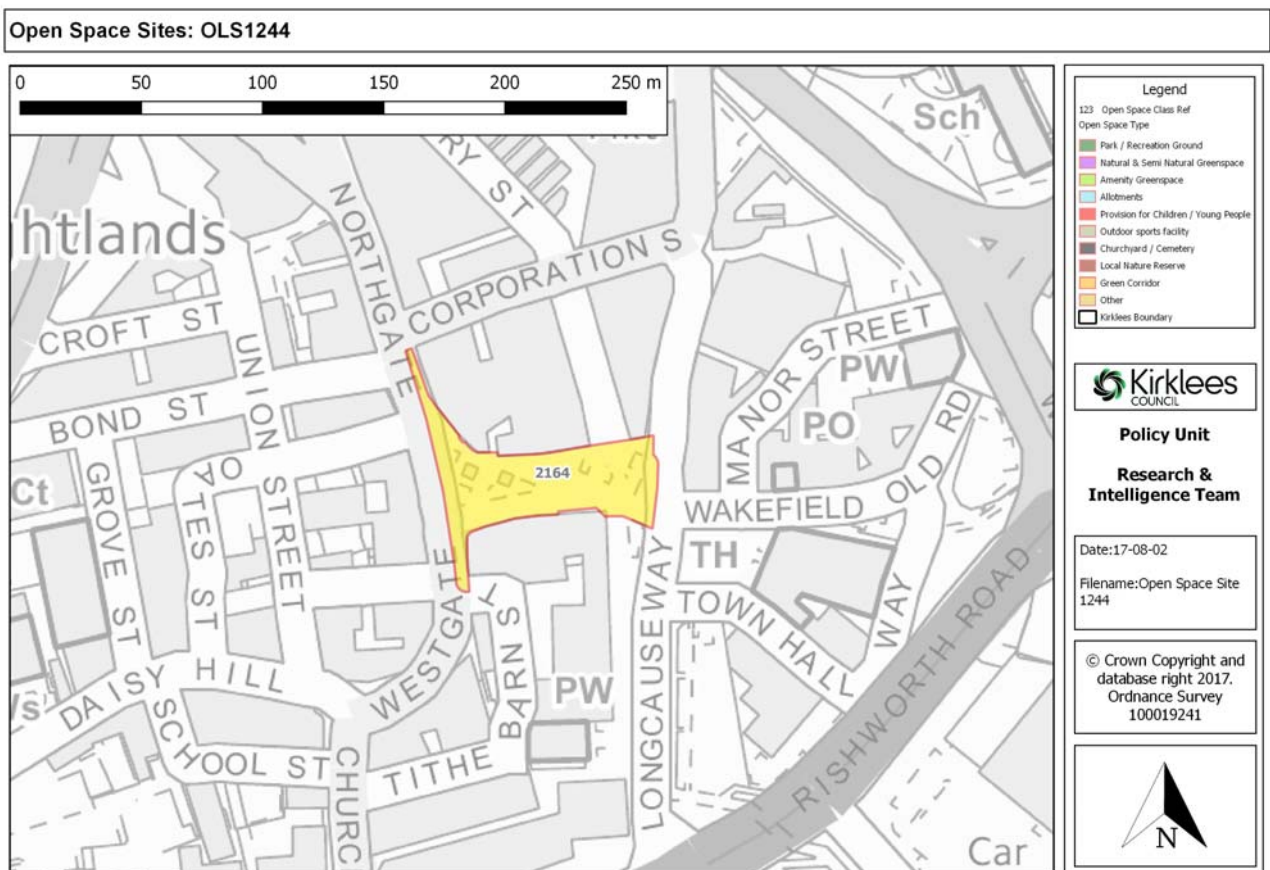
Classes: Civic space (2163)



OLS 1244 - Dewsbury Market Place, Westgate, Dewsbury

Gross site area (ha): 0.3

Classes: Civic space (2164)

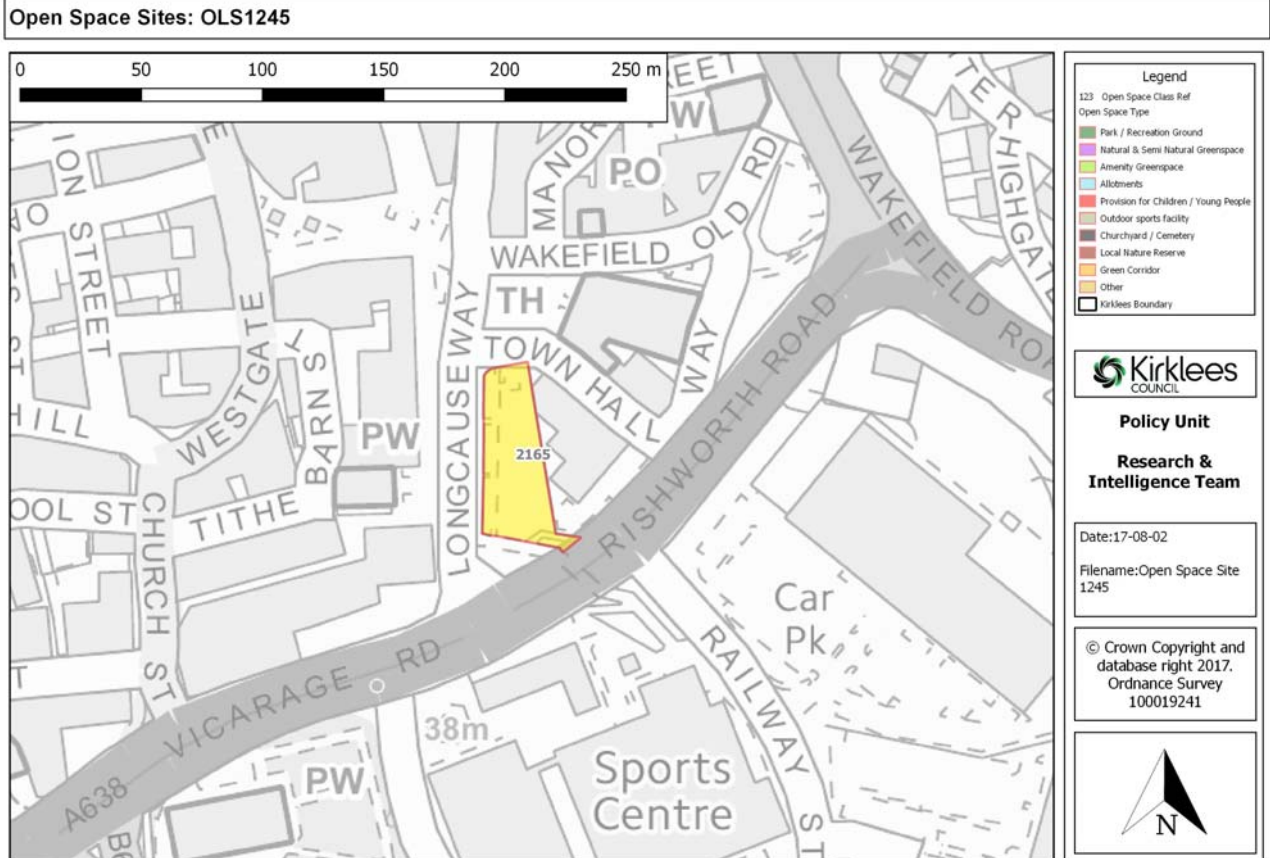


OLS 1245 - Longcauseway Gardens, Longcauseway, Dewsbury

Gross site area (ha):

0.18

Classes: Civic space (2165)

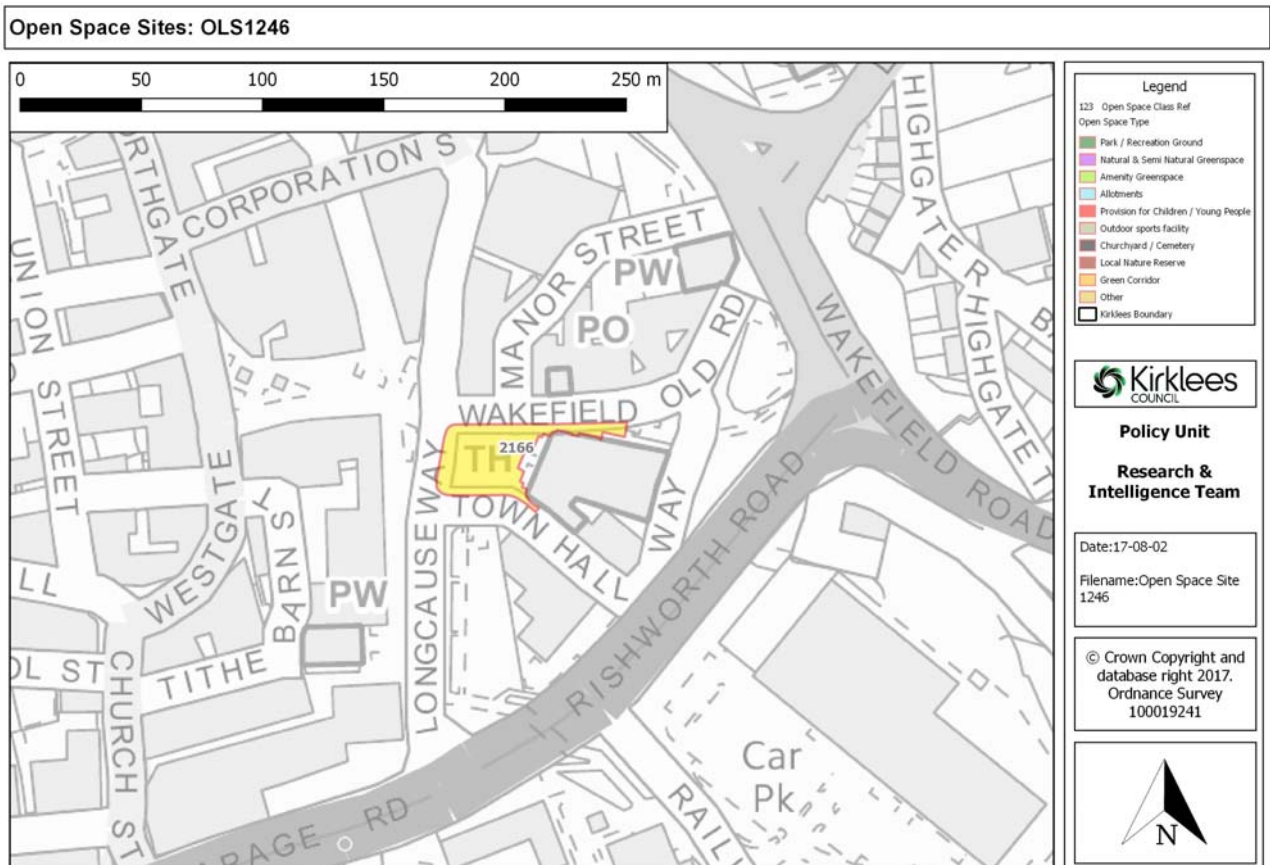


OLS 1246 - Land front of, Dewsbury Town Hall, Longcauseway, Dewsbury

Gross site area (ha):

0.12

Classes: Civic space (2166)

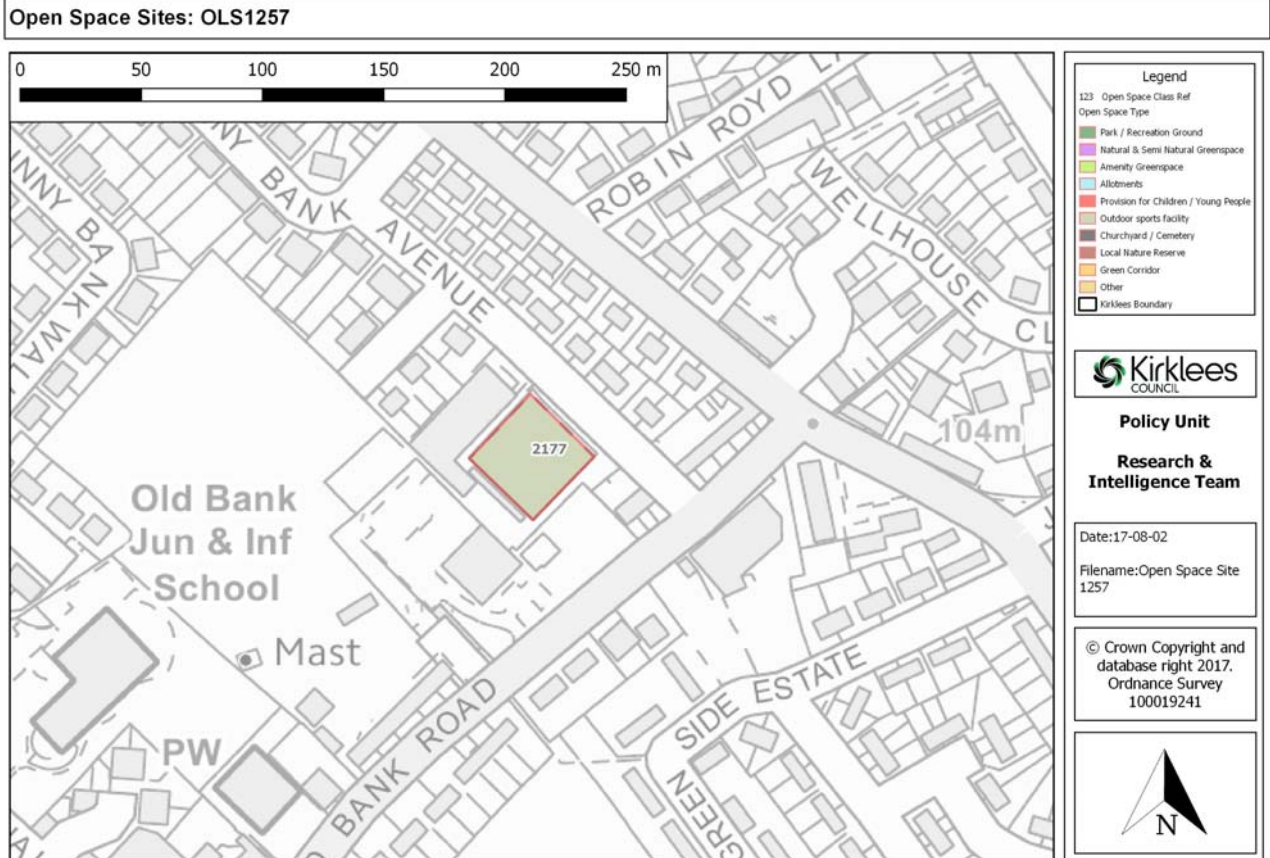


OLS 1257 - Old Bank Working Mens Club, Old Bank Road, Mirfield

Gross site area (ha):

0.13

Classes: Outdoor sport facilities (2177)

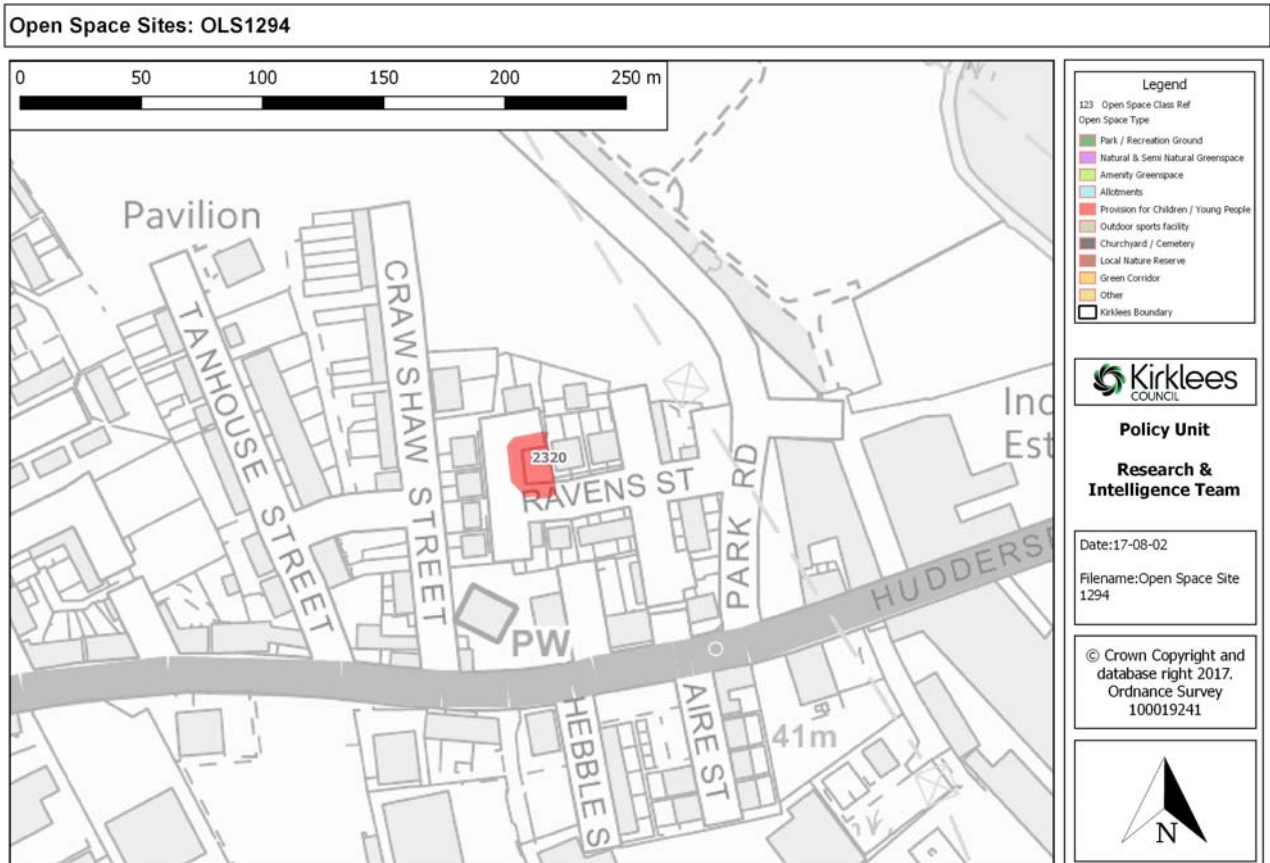


OLS 1294 - Park Road Play Area, Park Road, Ravensthorpe, Dewsbury

Gross site area (ha):

0.04

Classes: Provision for children & young people (2320)

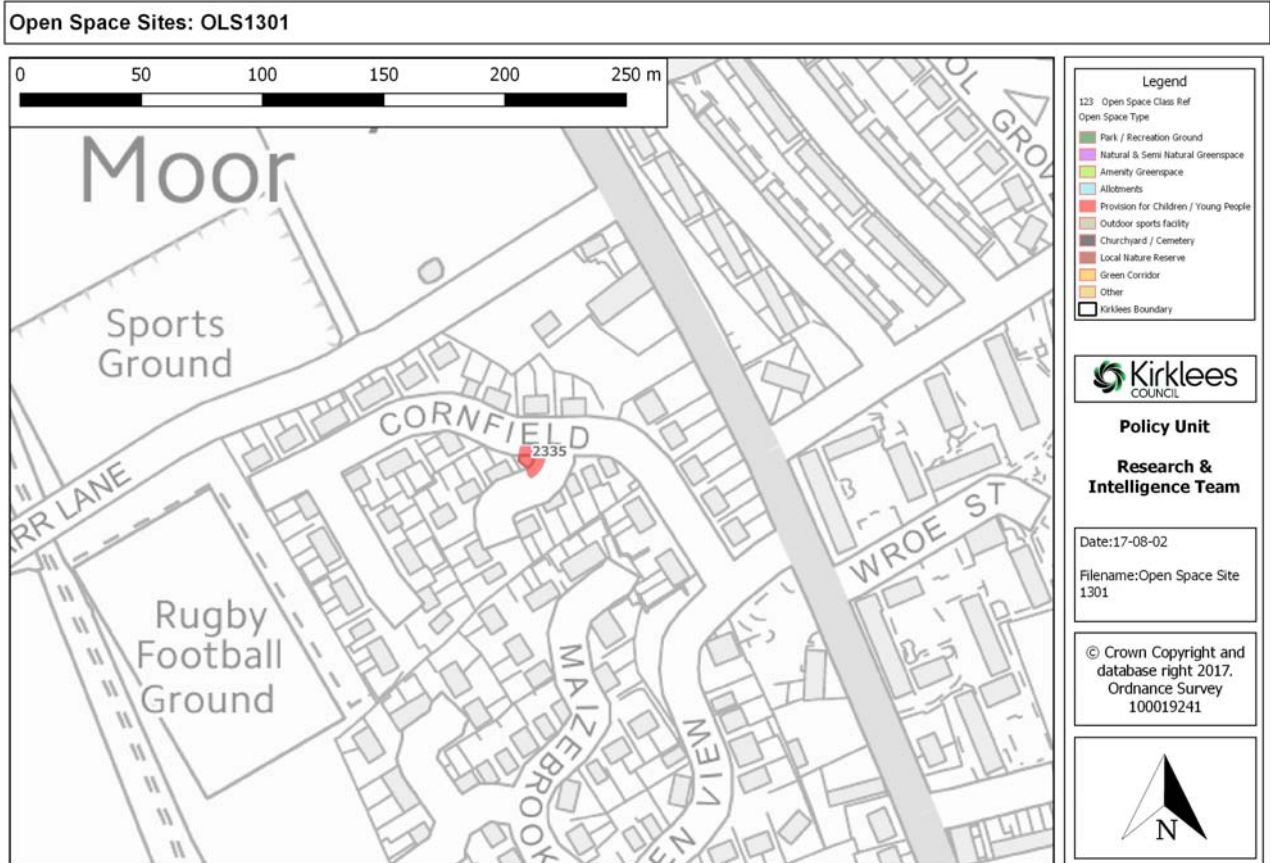


OLS 1301 - Spen View Play Area, Cornfield, Dewsbury Moor, Dewsbury

Gross site area (ha):

0.01

Classes: Provision for children & young people (2335)

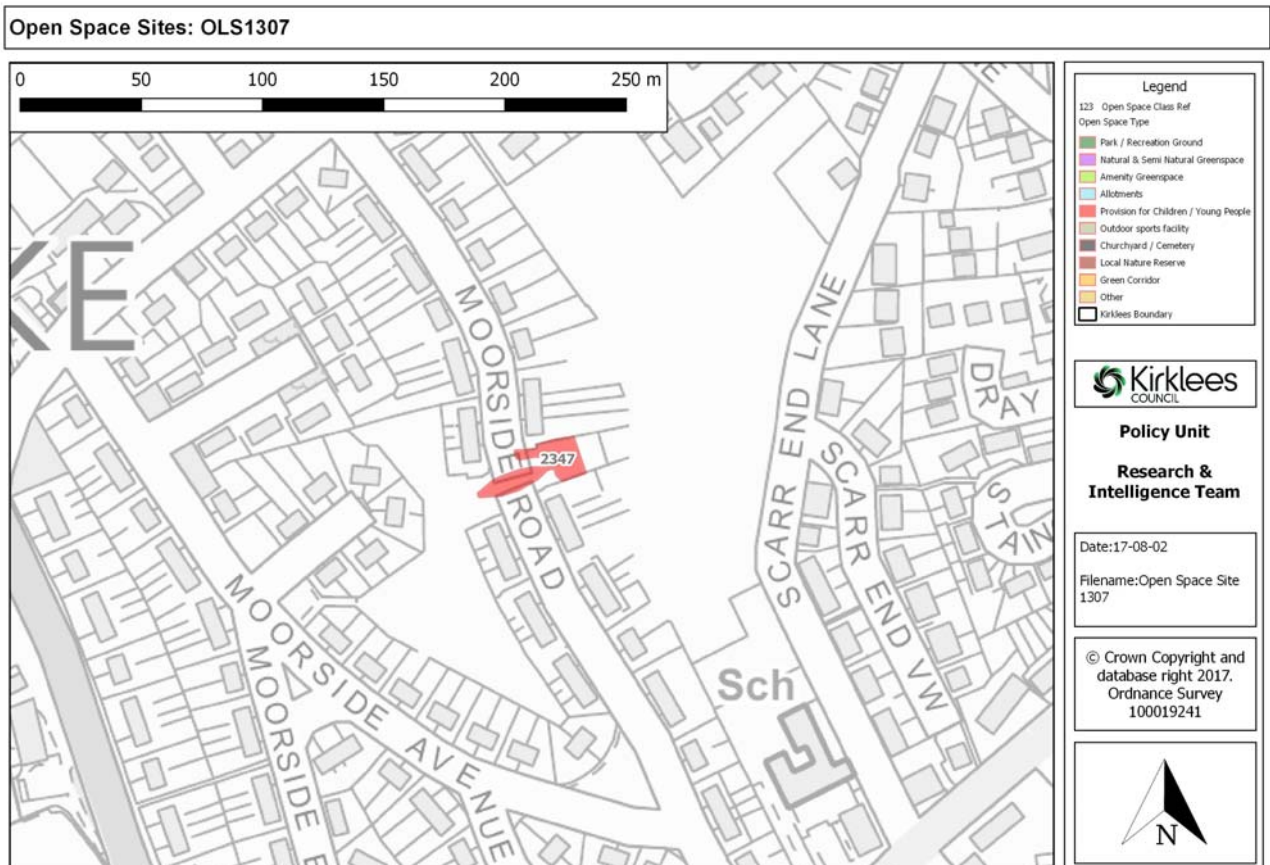


OLS 1307 - Moorside Play Area, Moorside Road, Dewsbury Moor, Dewsbury

Gross site area (ha):

0.04

Classes: Provision for children & young people (2347)



OLS 1308 - Moorside Avenue Play Area, Moorside Avenue, Dewsbury Moor, Dewsbury

Gross site area (ha):

0.02

Classes: Provision for children & young people (2348)



OLS 1344 - Kiln Avenue Play Area, Kiln Avenue, Mirfield

Gross site area (ha):

0.02

Classes: Provision for children & young people (2408)

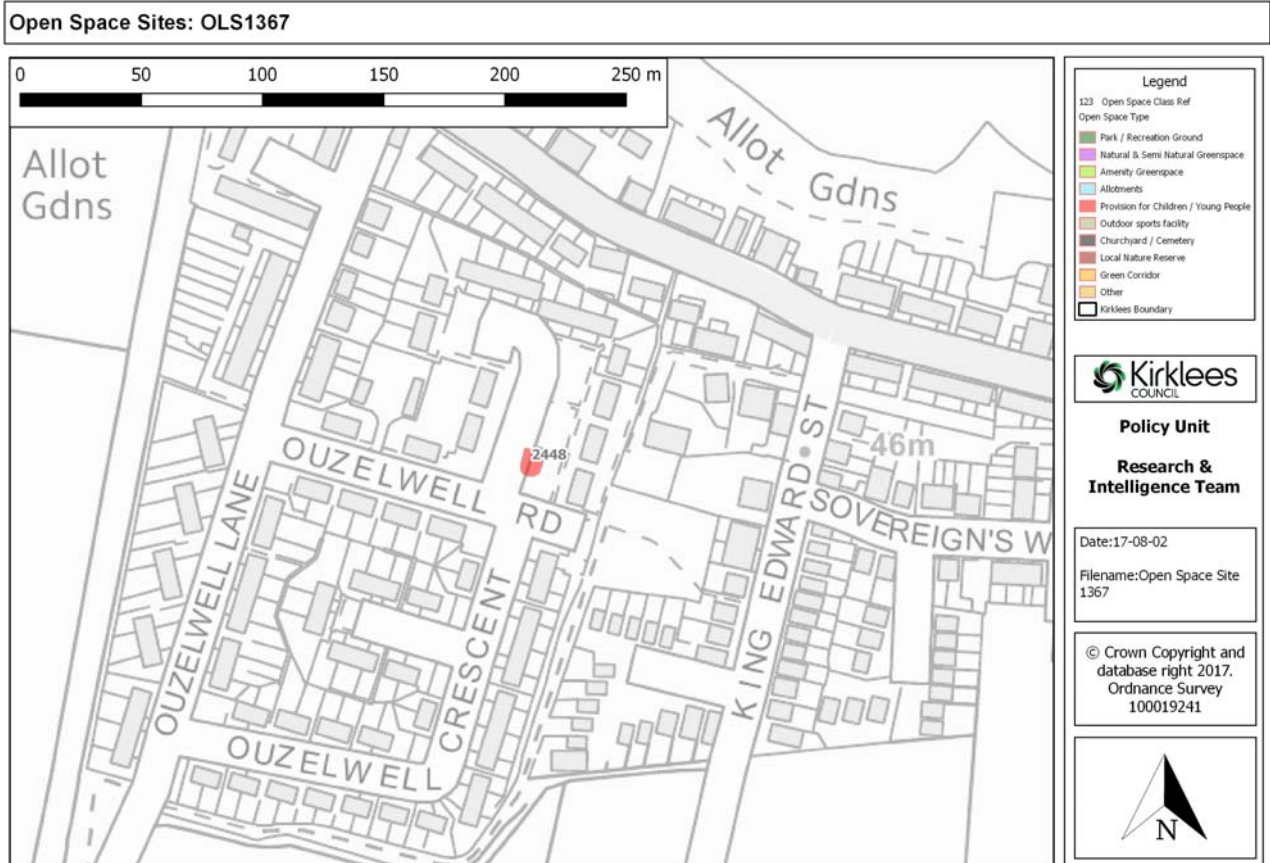


OLS 1367 - Ouzelwell Estate Play Area, Ouzelwell Road, Thornhill Lees, Dewsbury

Gross site area (ha):

0.01

Classes: Provision for children & young people (2448)



OLS 1370 - Kingfisher Crescent Play Area, Kingfisher Crescent, Ravensthorpe, Dewsbury

Gross site area (ha):

0.02

Classes: Provision for children & young people (2452)

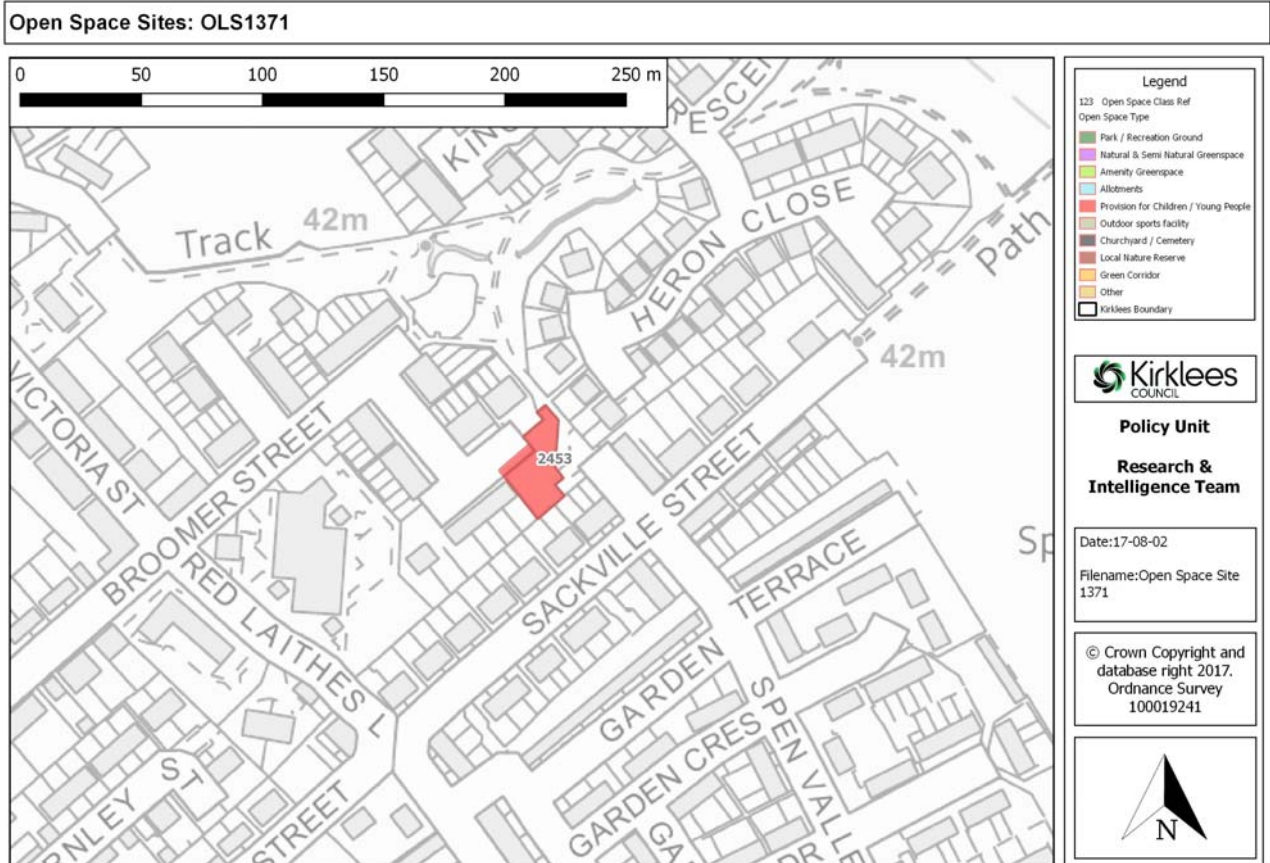


OLS 1371 - Sackville Street Play Area, Sackville Street, Ravensthorpe, Dewsbury

Gross site area (ha):

0.06

Classes: Provision for children & young people (2453)

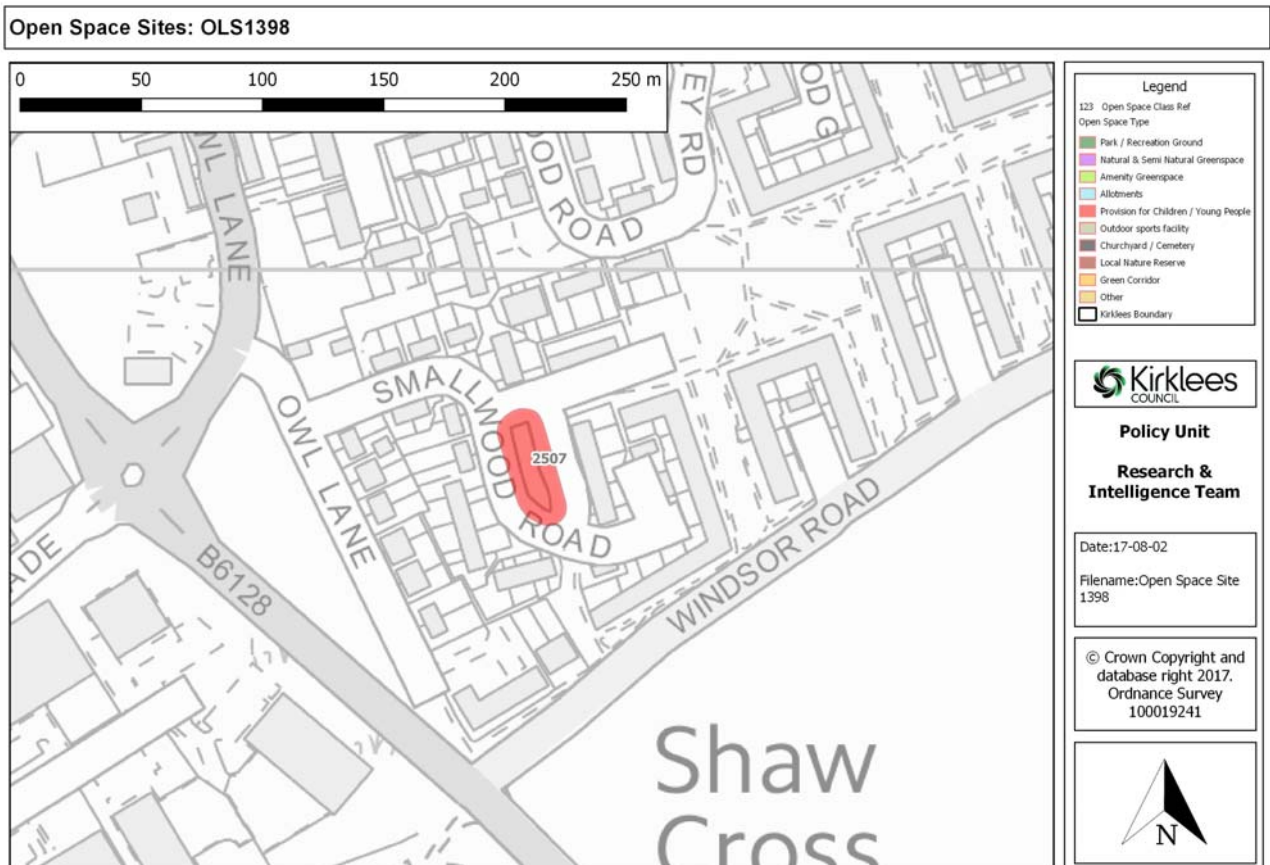


OLS 1398 - Smallwood Road Play Area, Smallwood Road, Shaw Cross, Dewsbury

Gross site area (ha):

0.08

Classes: Provision for children & young people (2507)

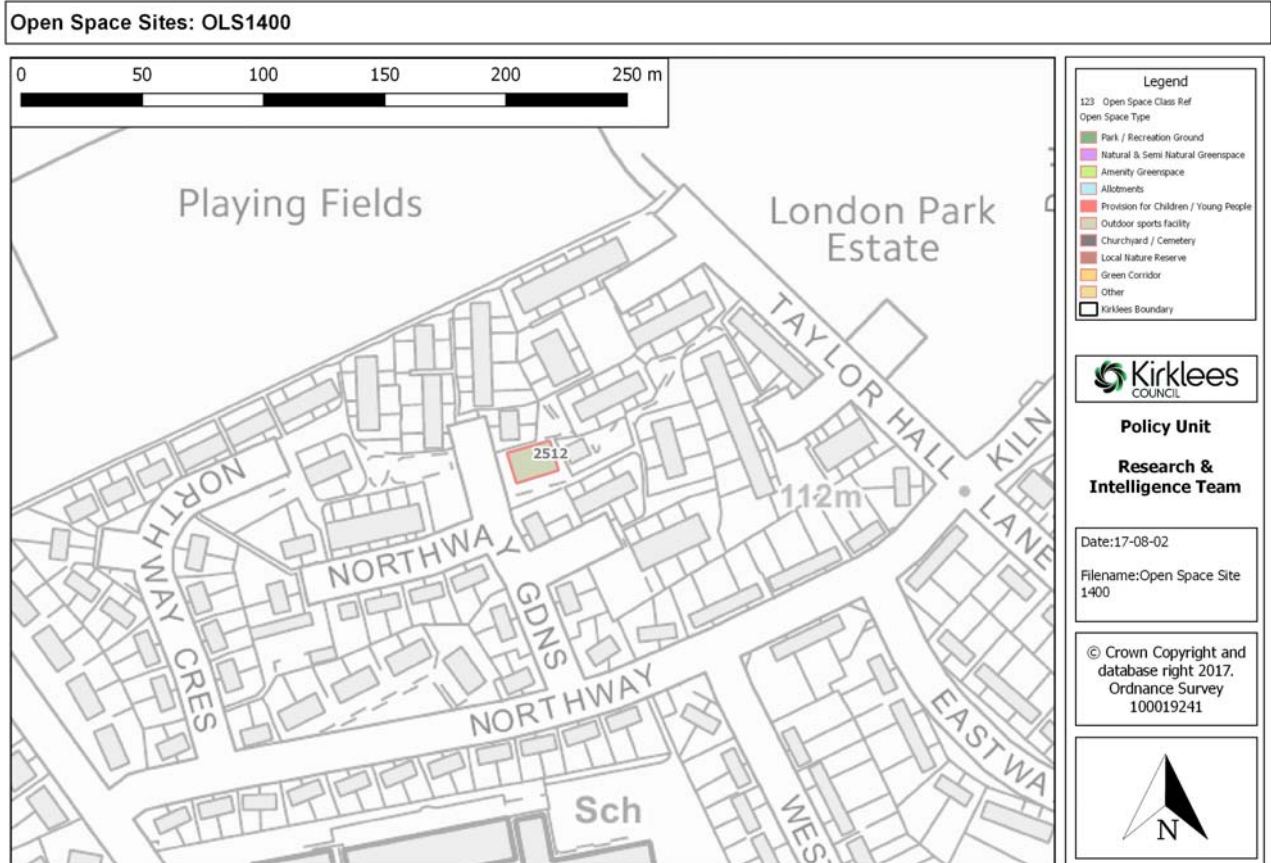


OLS 1400 - Northway Gardens MUGA, Northway Gardens, Mirfield

Gross site area (ha):

0.02

Classes: Outdoor sport facilities (2512)

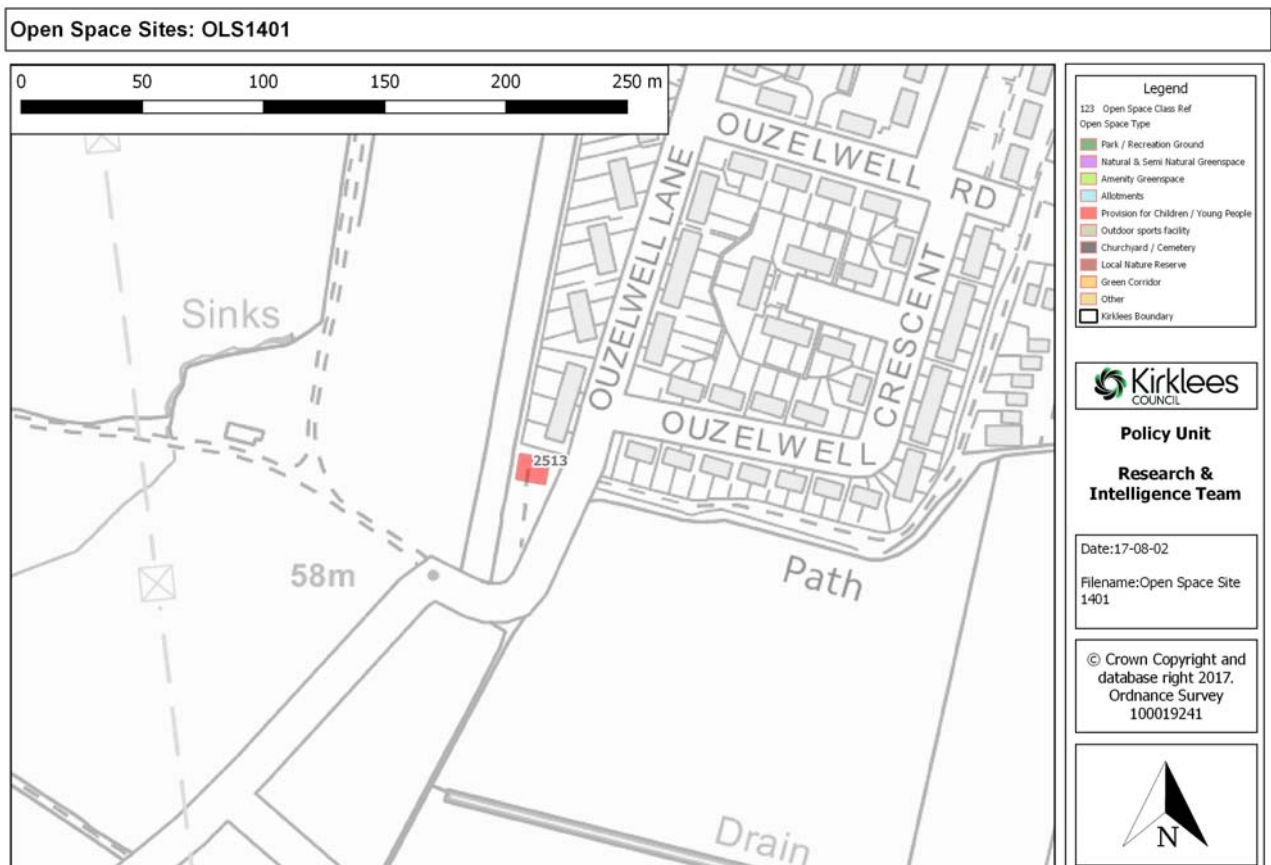


OLS 1401 - Ouzelwell Terrace Play Area, Ouzelwell Terrace, Thornhill Lees, Dewsbury

Gross site area (ha):

0.01

Classes: Provision for children & young people (2513)



OLS 1406 - The Sidings Play Area, The Sidings, Savile Town, Dewsbury

Gross site area (ha):

0.01

Classes: Provision for children & young people (2526)

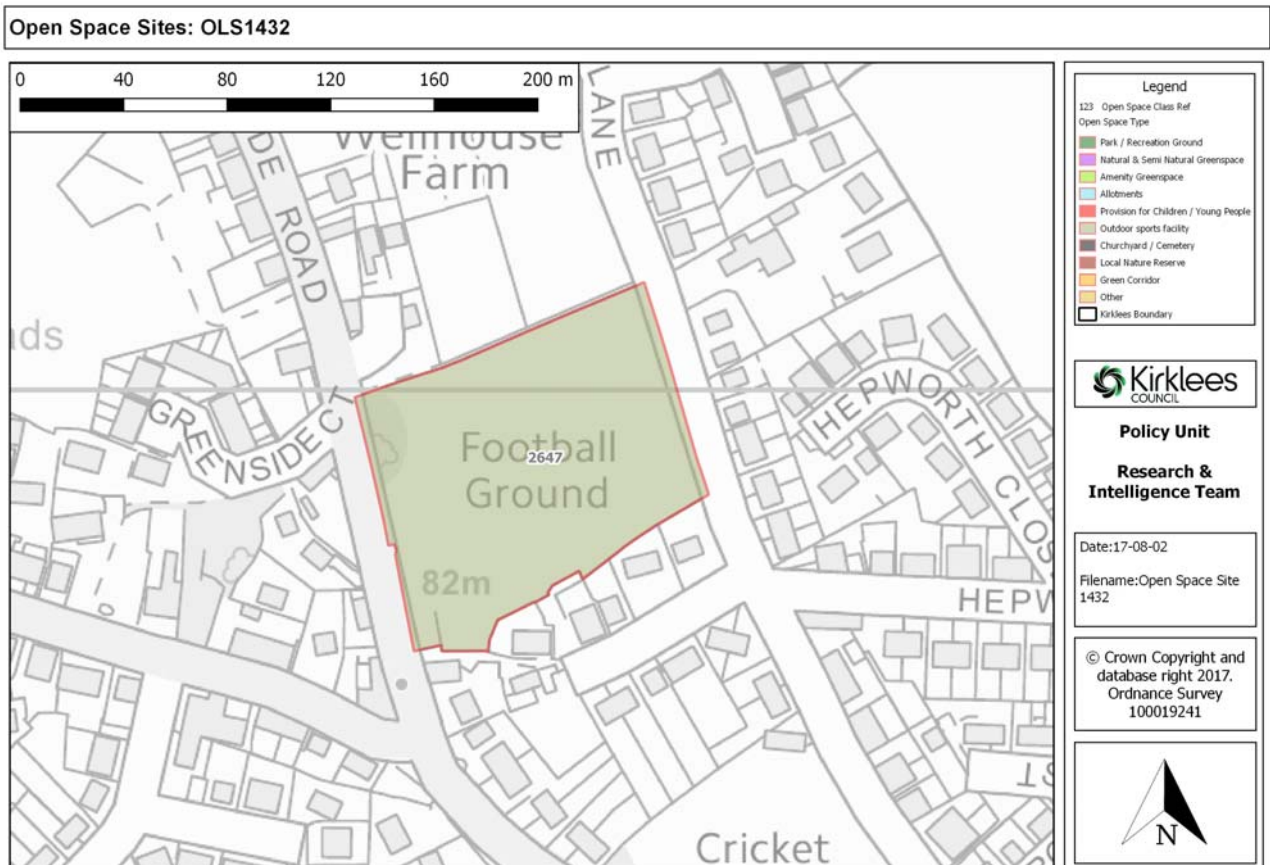


OLS 1432 - Wellhouse Lane Football Ground, Wellhouse Lane, Mirfield

Gross site area (ha):

1.18

Classes: Outdoor sport facilities (2647)



OLS 1433 - Caldermill Way Woodland, Caldermill Way, Savile Town, Dewsbury

Gross site area (ha):

2.44

Classes: Woodland (2649)

