



Kirklees Local Plan Open Space Study 2015 (Revised 2016)

Appendix 2.1

Location plans for sites not subject to Open Space assessments

Batley and Spen

December 2017

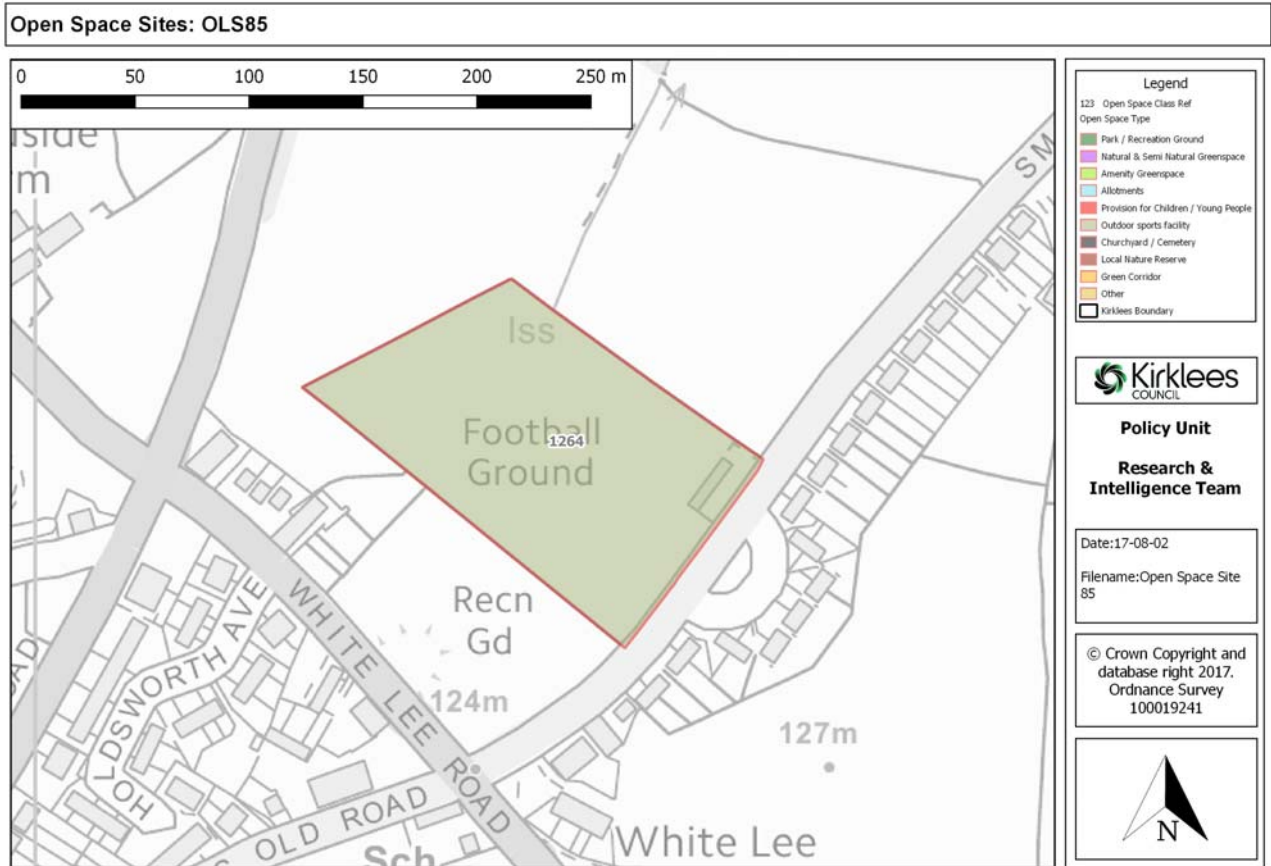
Planning Policy Group
Investment and Regeneration Service
Kirklees Council
PO Box B93
Civic Centre III
Huddersfield
HD1 2JR

OLS 85 - White Lee Football Ground, Smithies Moor Road, White Lee, Batley

Gross site area (ha):

1.56

Classes: Outdoor sport facilities (1264)

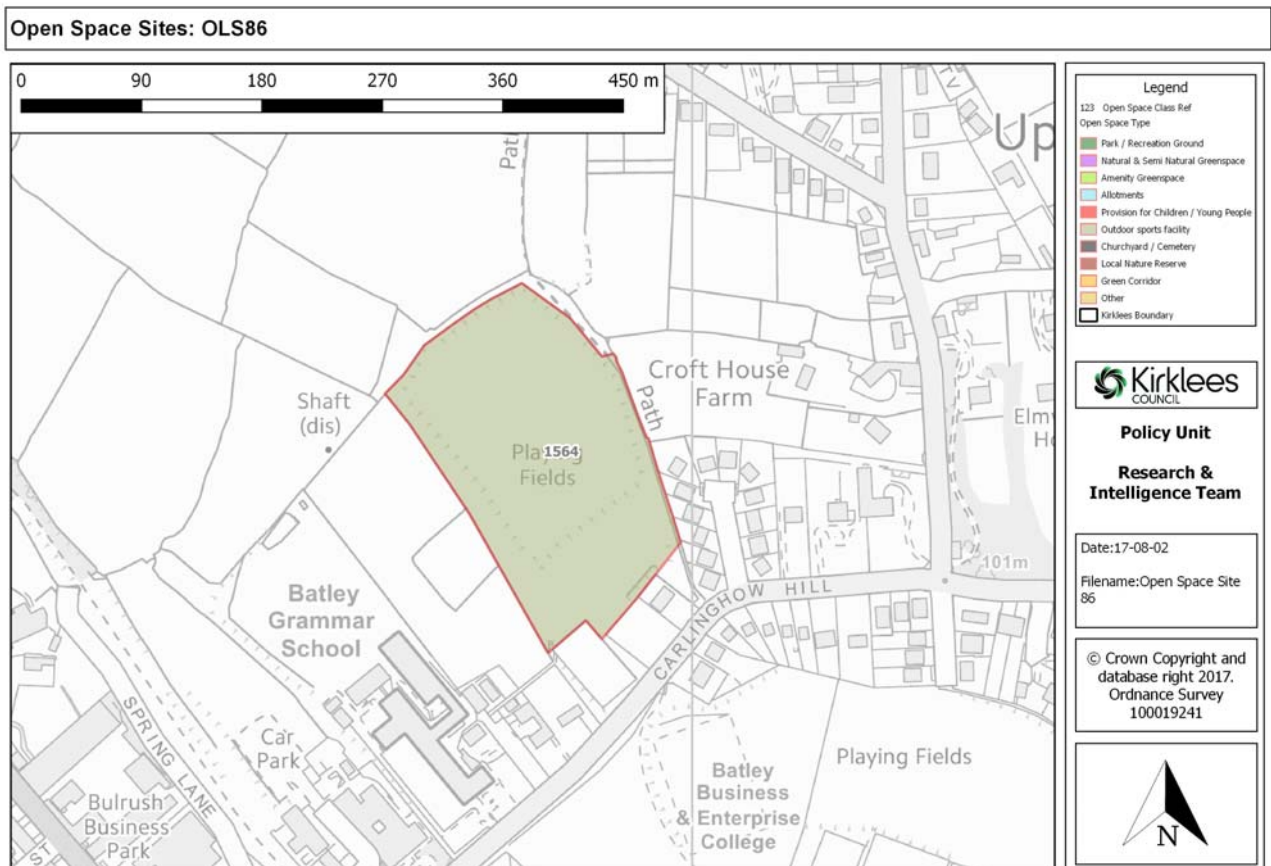


OLS 86 - Batley Grammar School Playing Fields, near Carlinghow Hill, Batley

Gross site area (ha):

3.39

Classes: Outdoor sport facilities (1564)

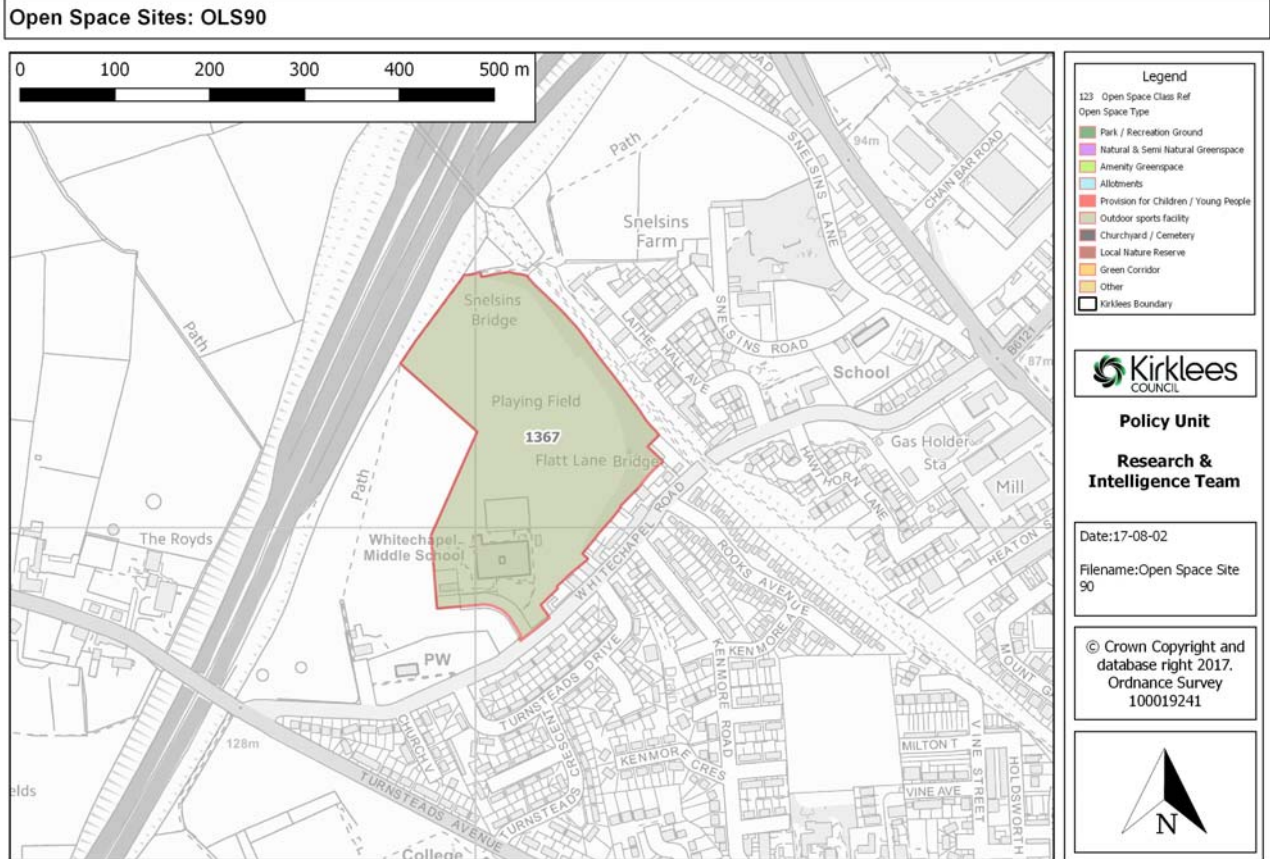


OLS 90 - Whitechapel Primary School Playing Fields, Whitechapel Road, Cleckheaton

Gross site area (ha):

6.07

Classes: Outdoor sport facilities (1367)

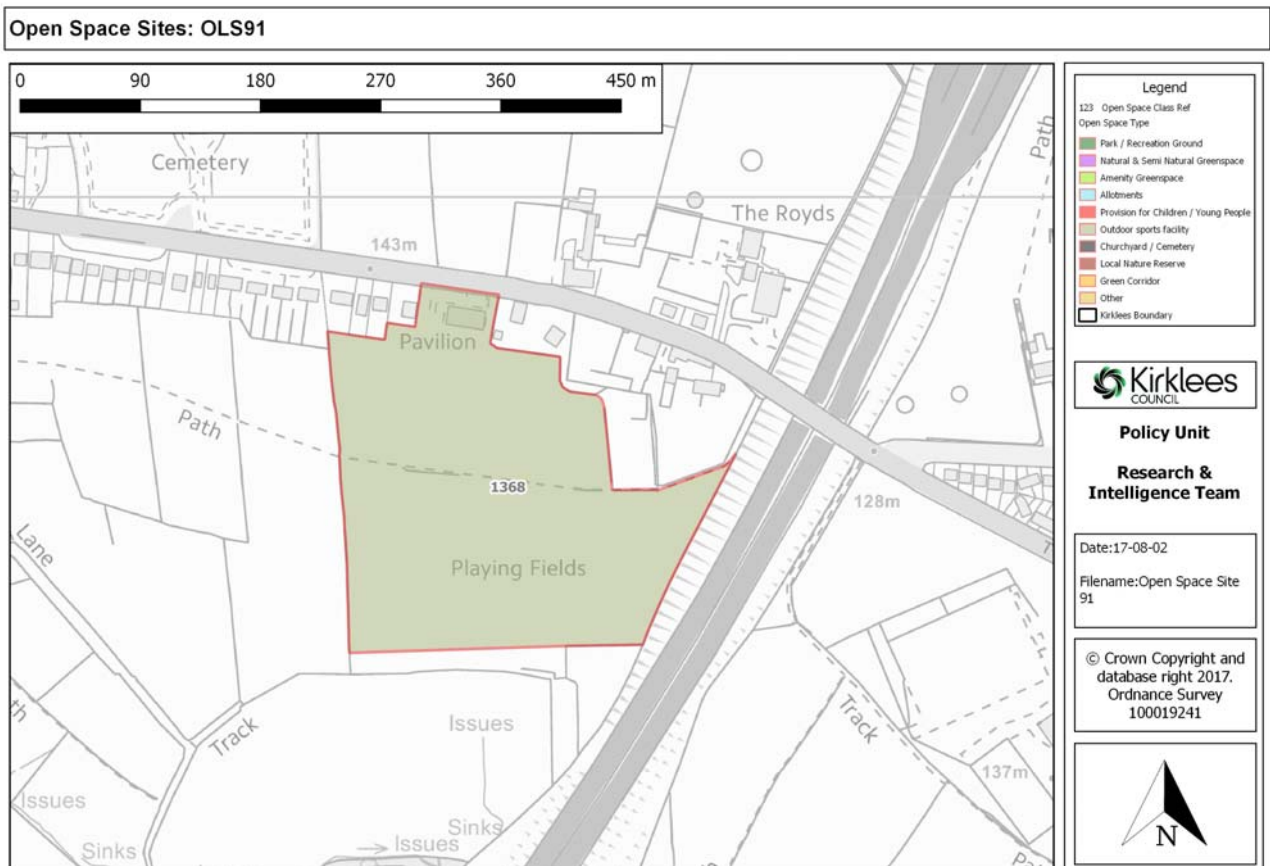


OLS 91 - Whitcliffe Mount School Playing Fields, Whitechapel Road, Scholes, Cleckheaton

Gross site area (ha):

5.34

Classes: Outdoor sport facilities (1368)



OLS 102 - East Bierley Football Field, Hunsworth Lane, East Bierley, Bradford

Gross site area (ha):

2.19

Classes: Outdoor sport facilities (1265)

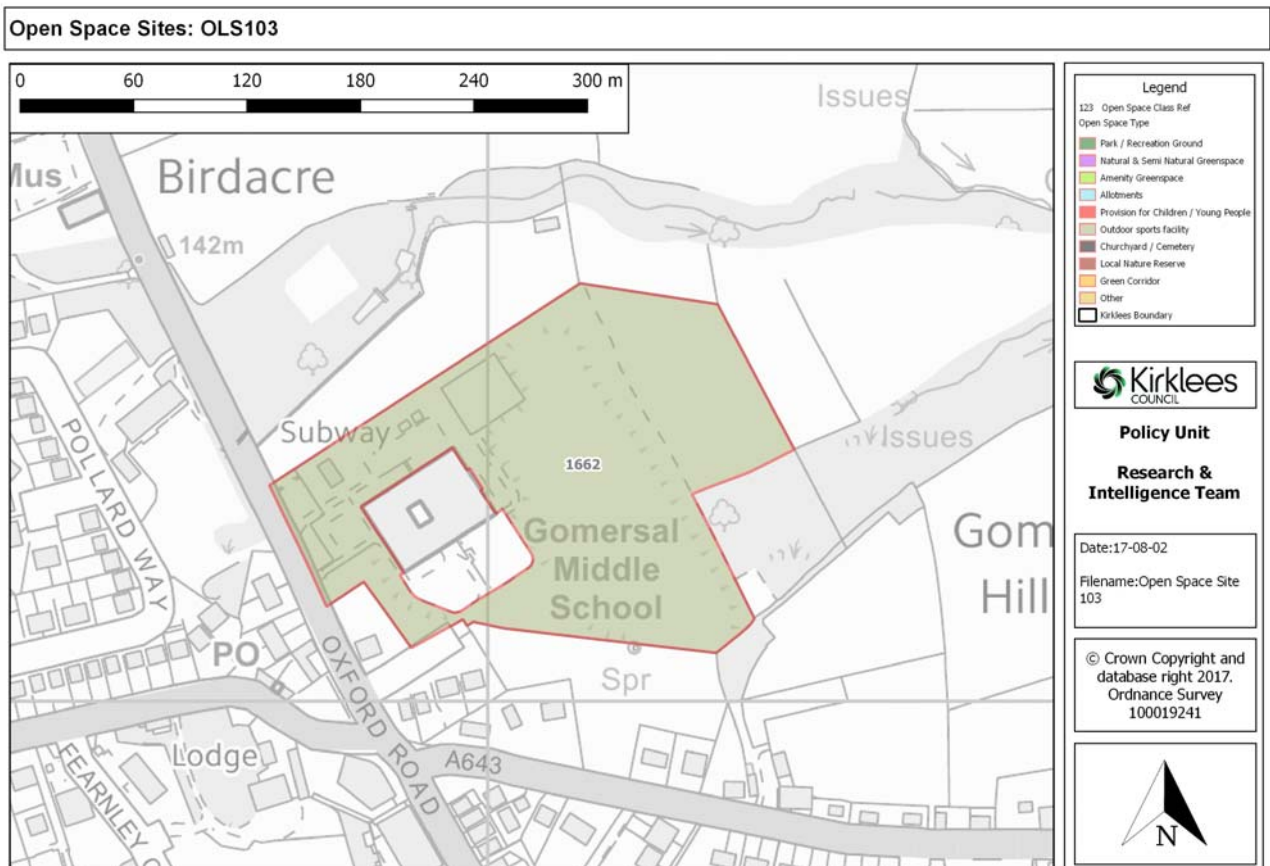


OLS 103 - Gomersal Primary School, Oxford Road, Gomersal, Cleckheaton

Gross site area (ha):

3.53

Classes: Outdoor sport facilities (1662)

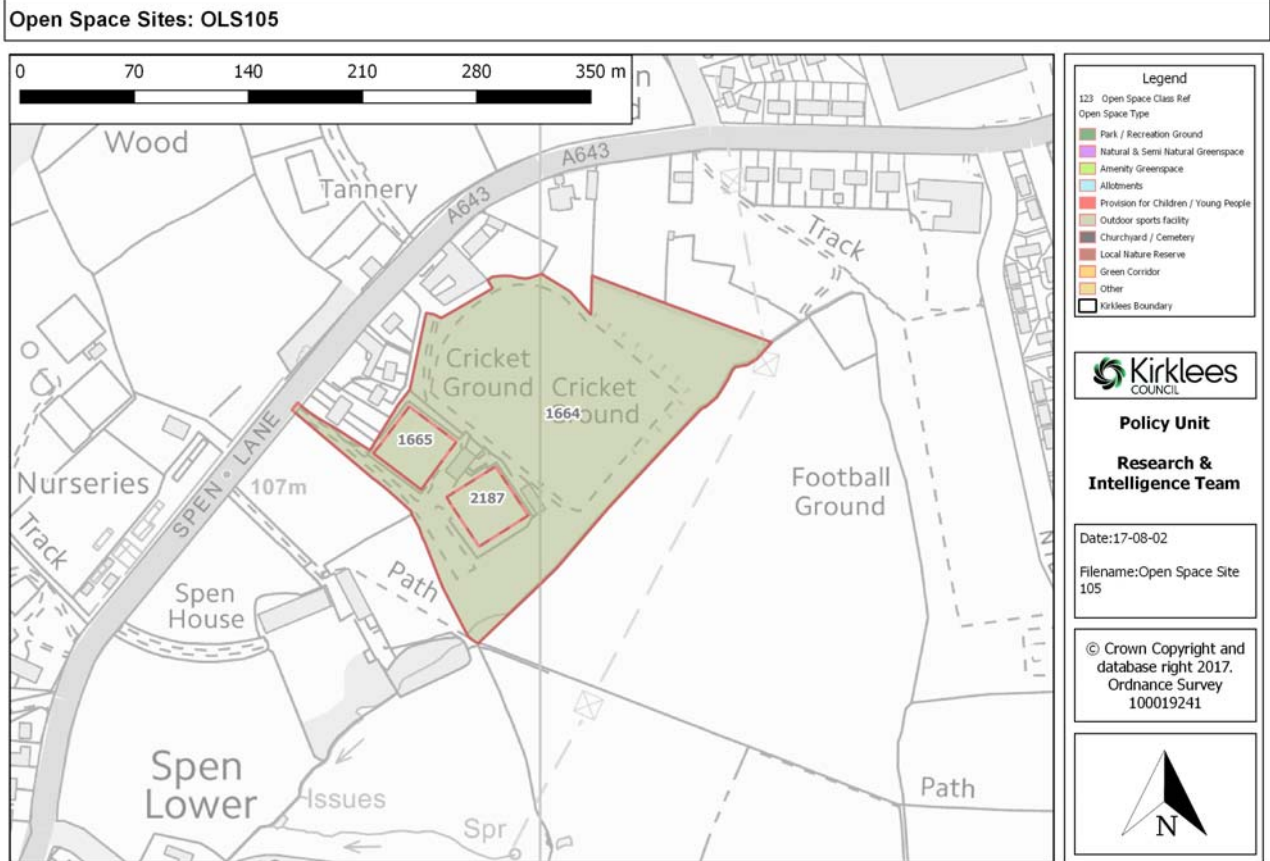


OLS 105 - Spen Victoria Cricket, Bowling & Athletic Club, Spen Lane, Gomersal, Cleckheaton

Gross site area (ha):

2.97

Classes: Outdoor sport facilities (1664, 1665, 2187)

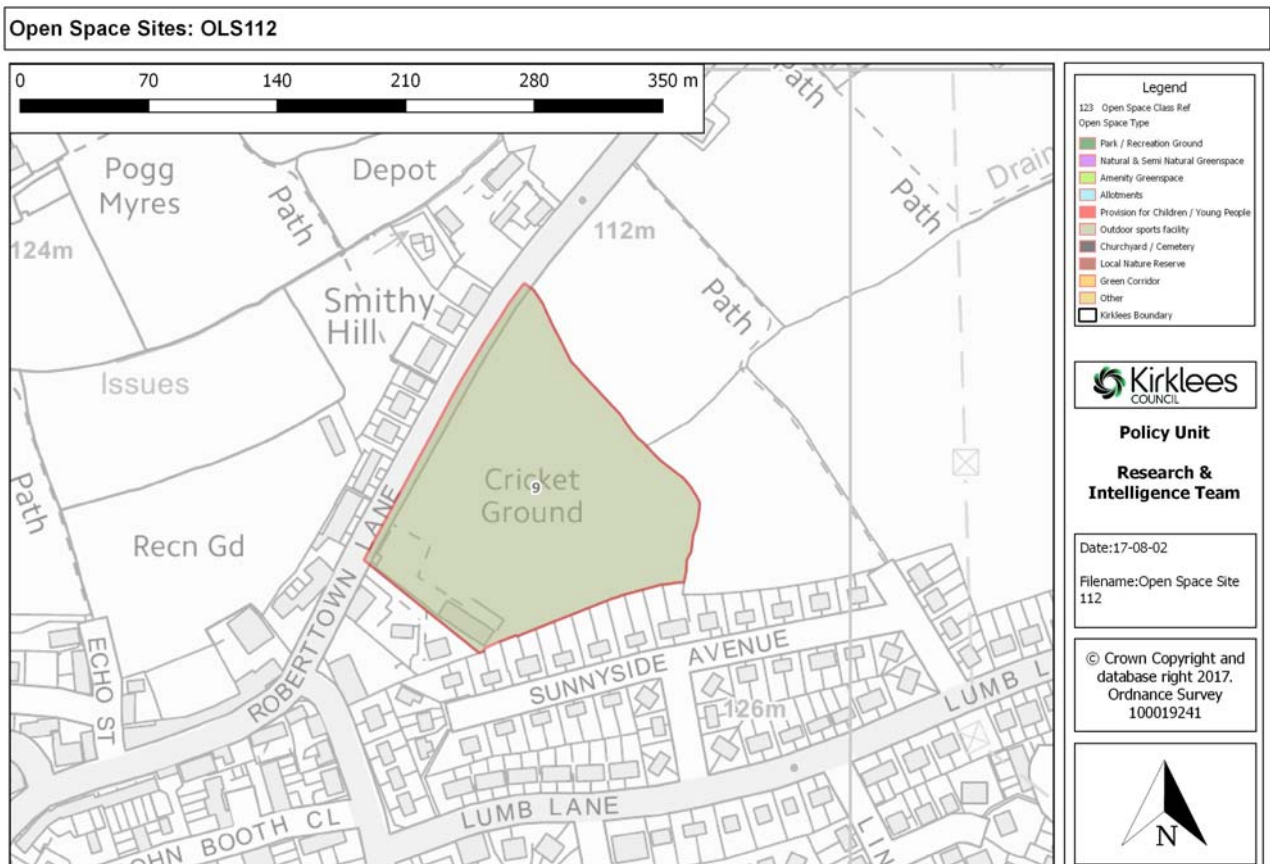


OLS 112 - Liversedge Cricket Club, Roberttown Lane, Roberttown, Liversedge

Gross site area (ha):

1.99

Classes: Outdoor sport facilities (9)

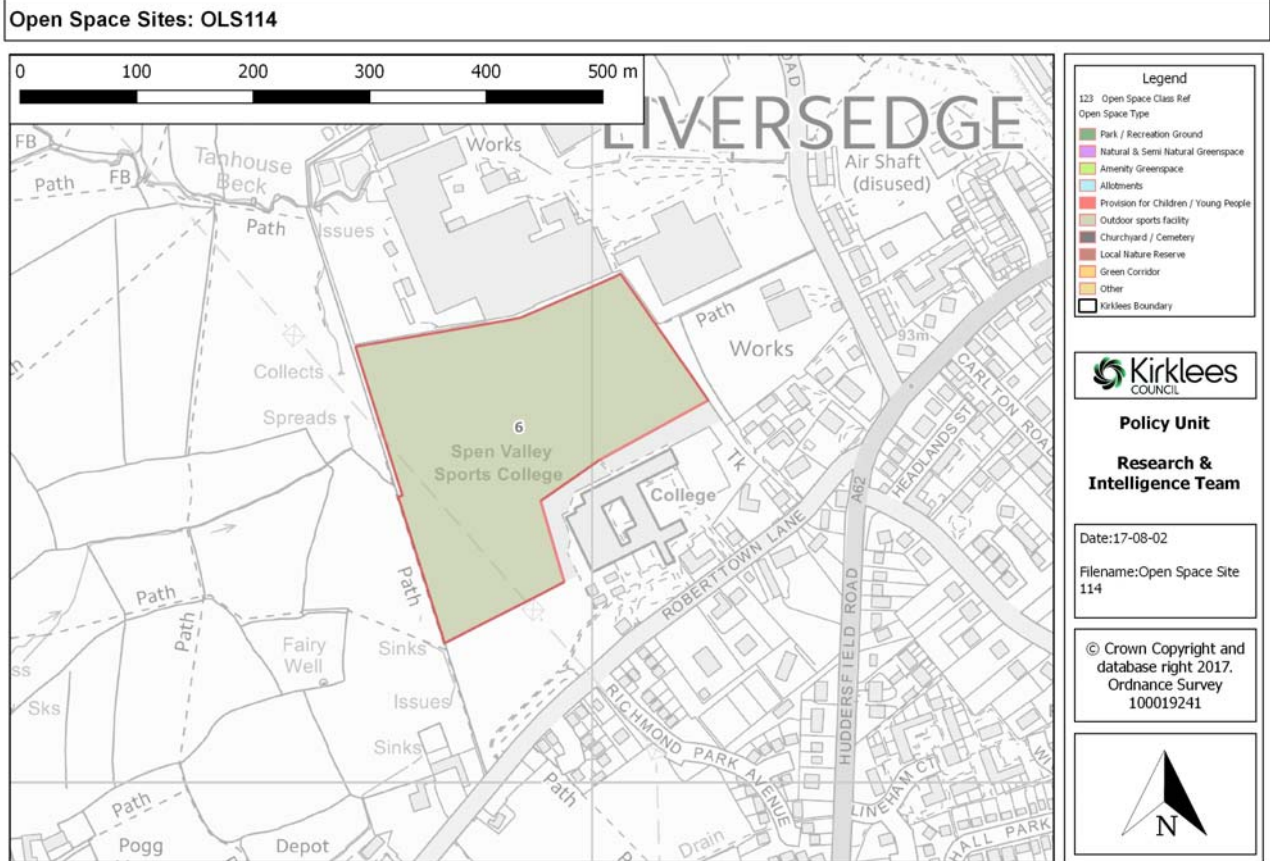


OLS 114 - Spen Valley Sports College Playing Fields, Roberttown Lane, Roberttown, Liversedge

Gross site area (ha):

4.84

Classes: Outdoor sport facilities (6)

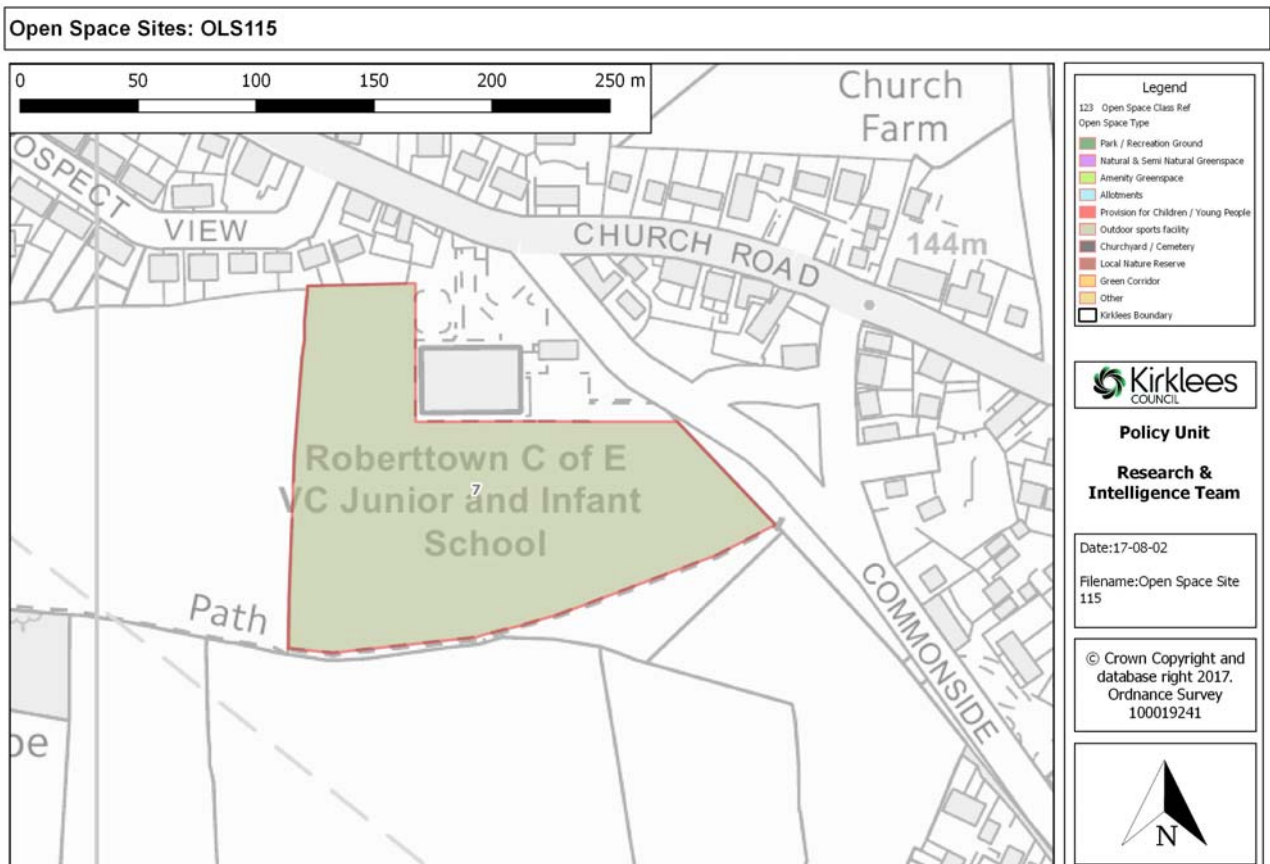


OLS 115 - Roberttown CE VC J&I School, Church Road, Roberttown, Liversedge

Gross site area (ha):

1.82

Classes: Outdoor sport facilities (7)

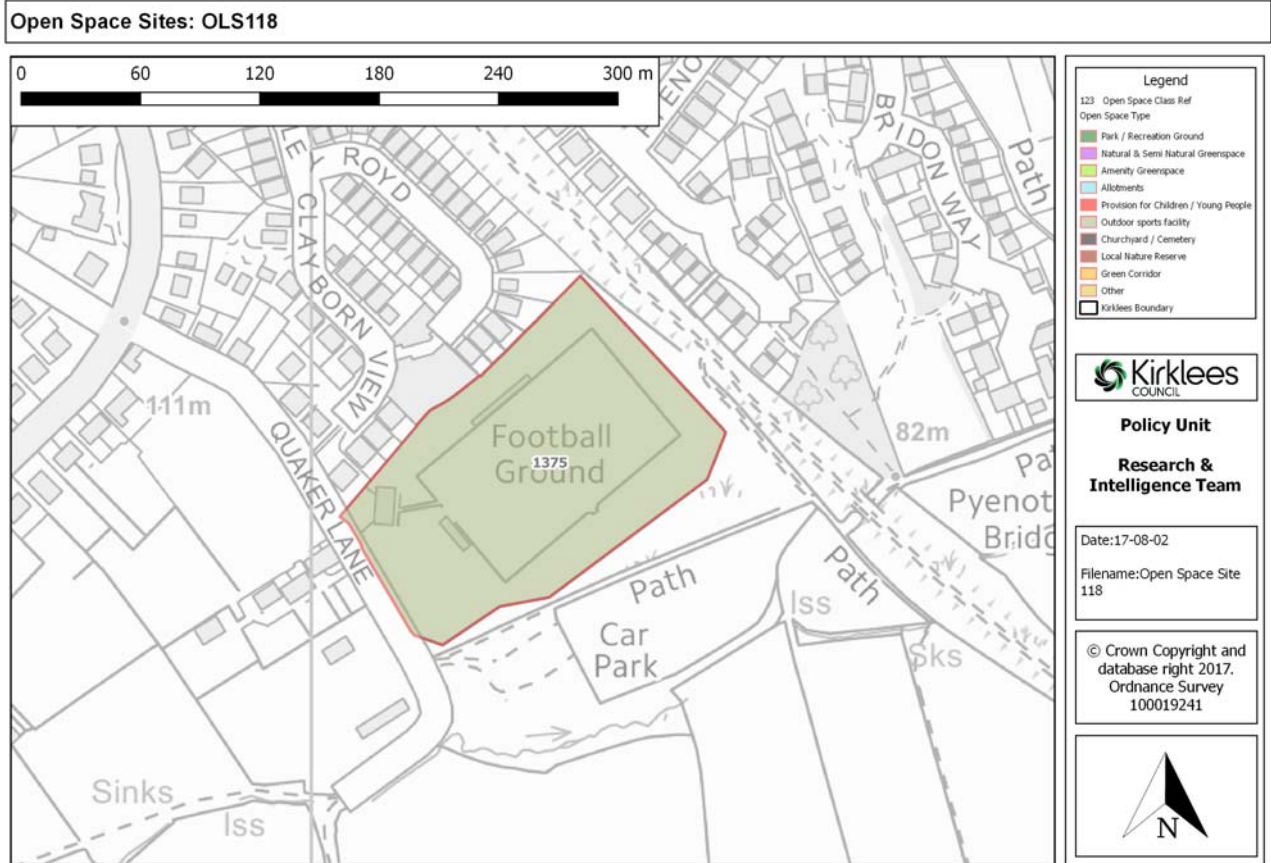


OLS 118 - Claybourne Playing Fields, Quaker Lane, Hightown, Liversedge

Gross site area (ha):

1.87

Classes: Outdoor sport facilities (1375)

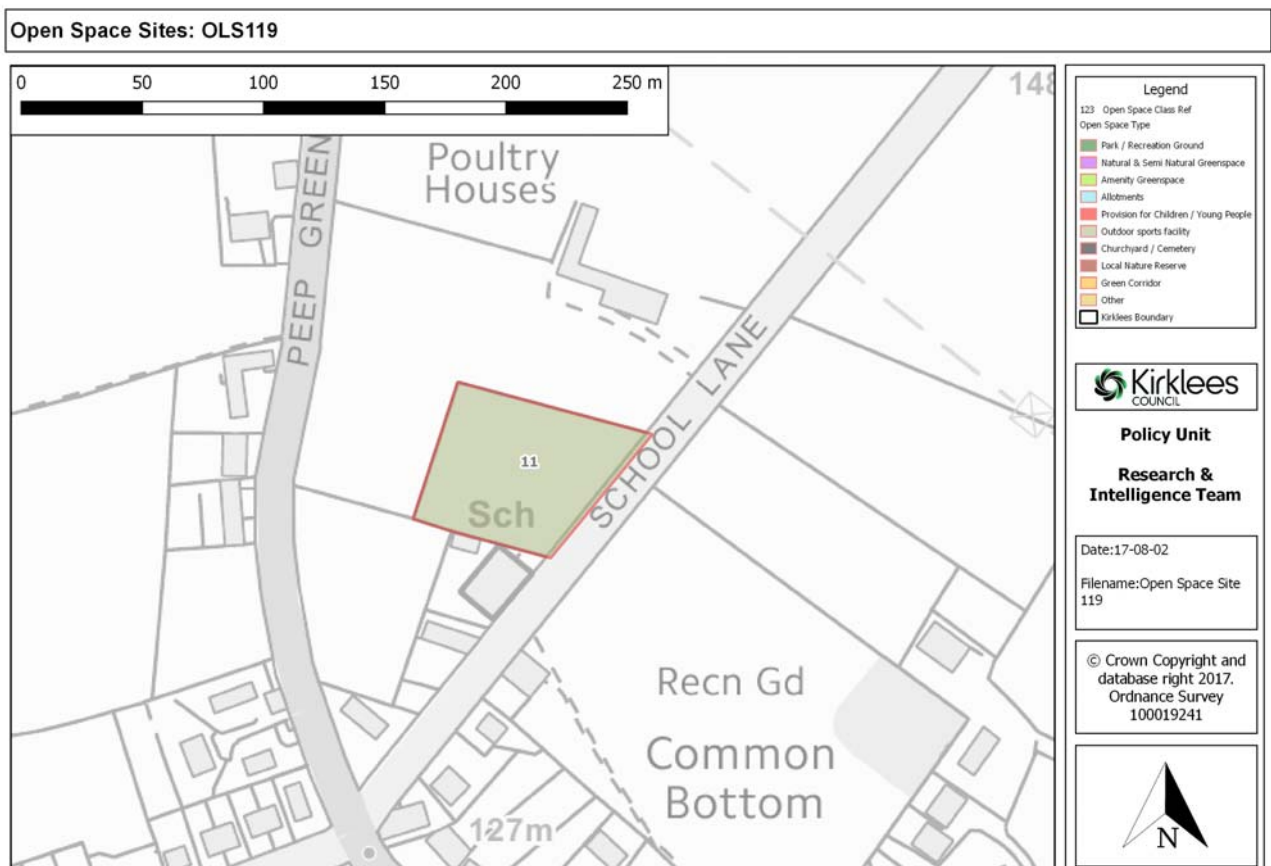


OLS 119 - Hartshead J&I School Playing Field, School Lane, Hartshead, Liversedge

Gross site area (ha):

0.43

Classes: Outdoor sport facilities (11)

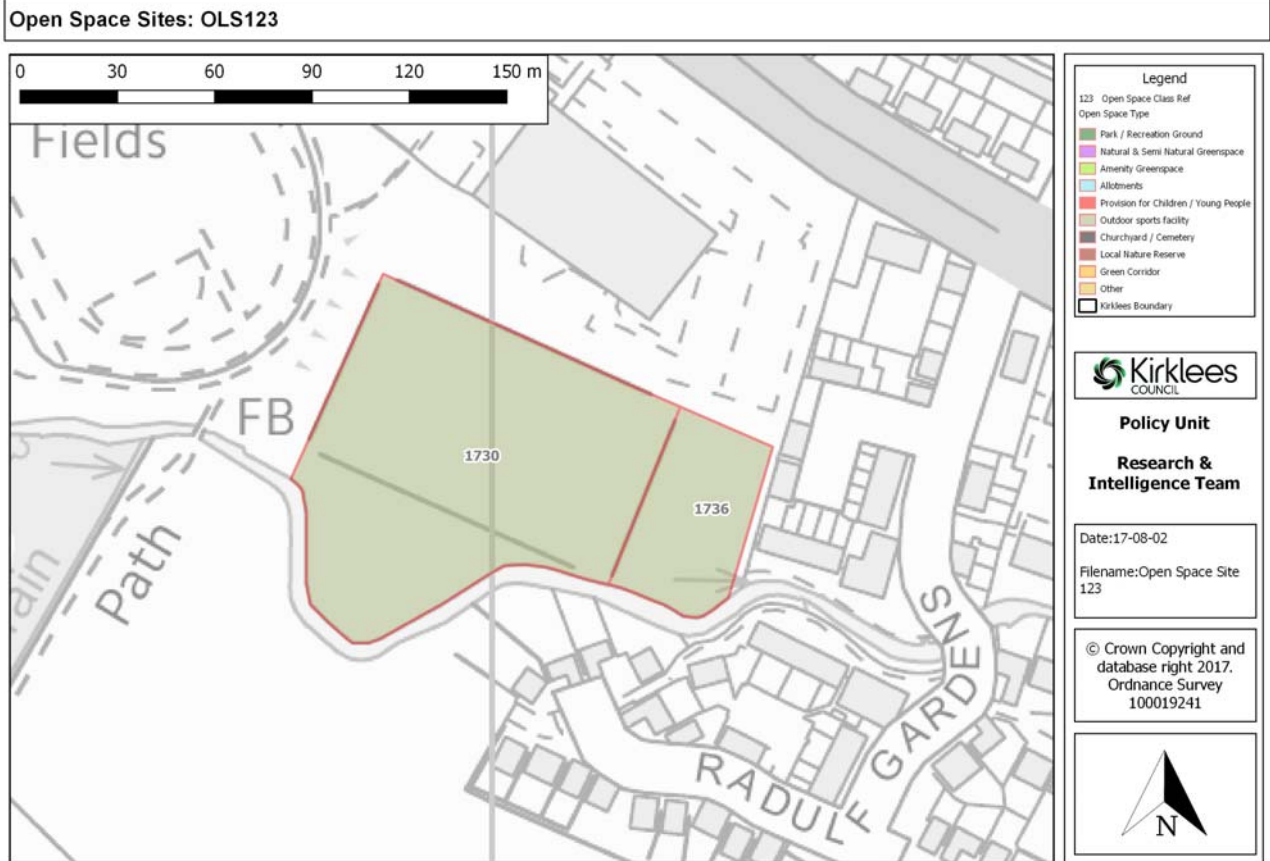


OLS 123 - Littletown Playing Fields, Bradford Road, Littletown, Liversedge

Gross site area (ha):

1.03

Classes: Outdoor sport facilities (1730, 1736)

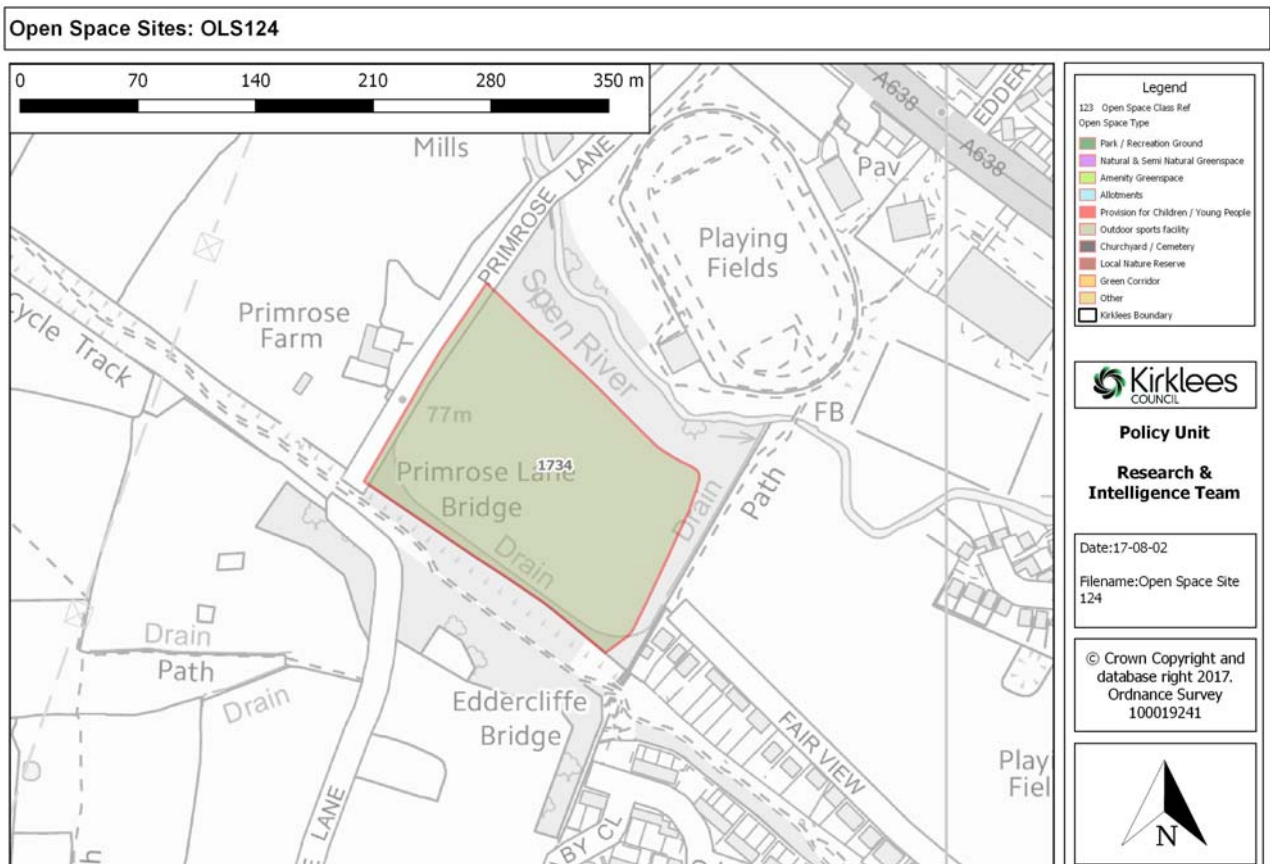


OLS 124 - Princess Mary Playing Fields, Bradford Road, Hightown, Liversedge

Gross site area (ha):

2.23

Classes: Outdoor sport facilities (1734)

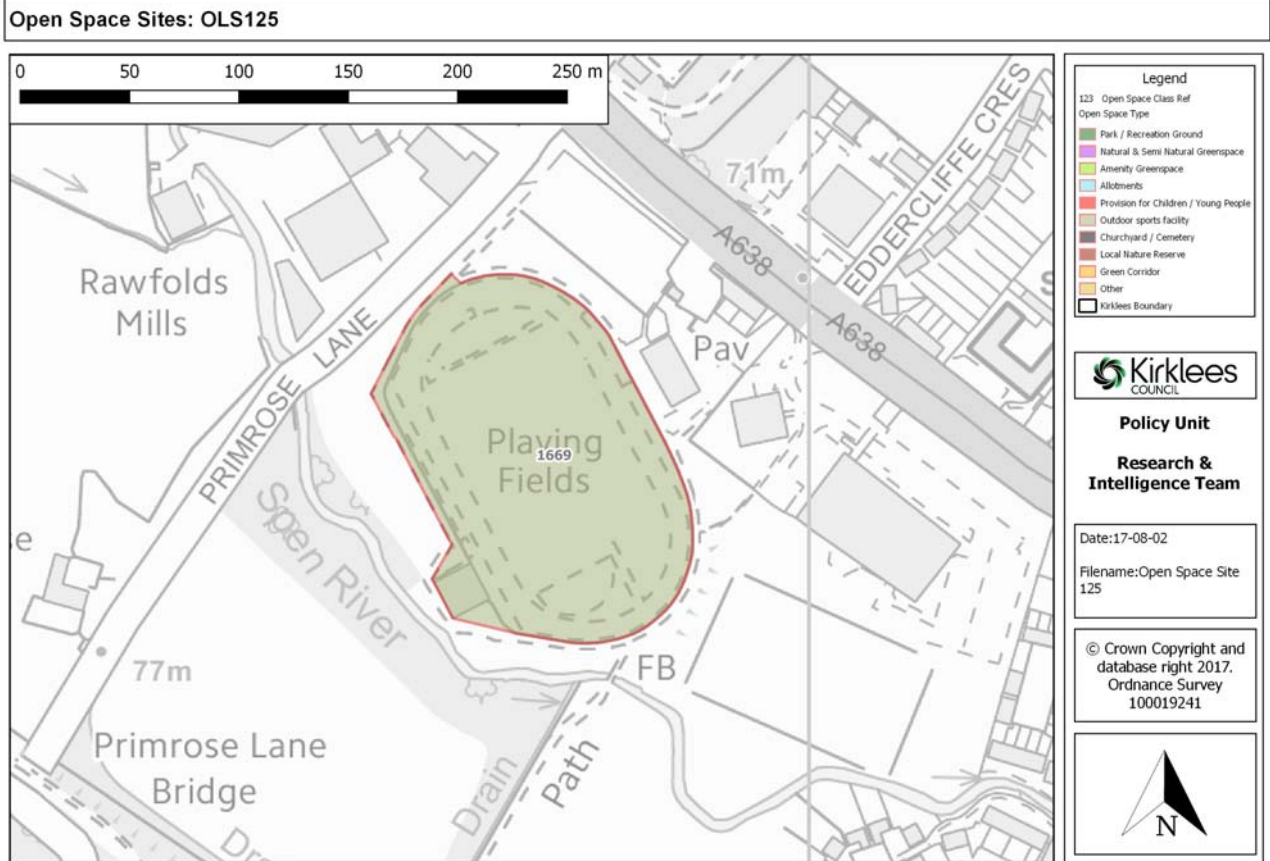


OLS 125 - Princess Mary Stadium, Bradford Road, Liversedge

Gross site area (ha):

1.74

Classes: Outdoor sport facilities (1669)

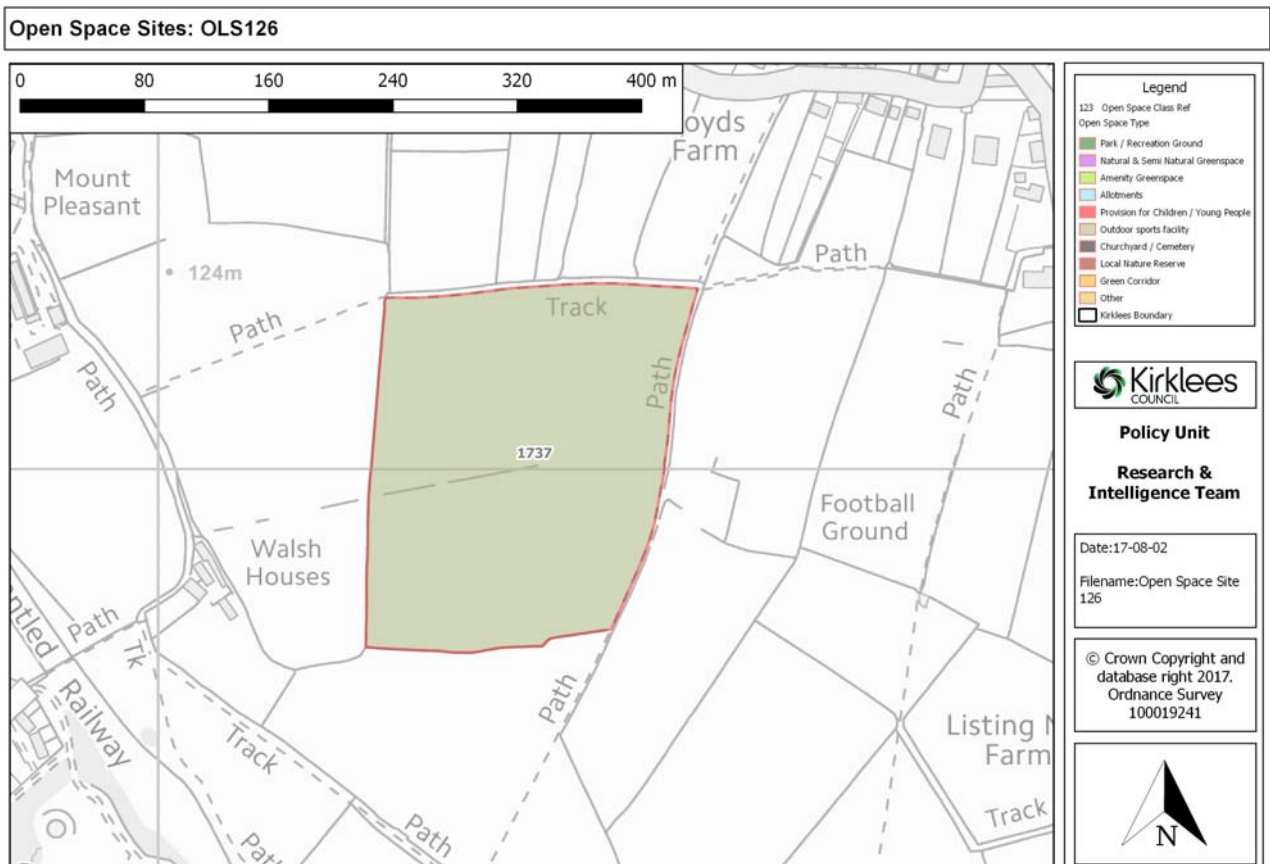


OLS 126 - Playing Field, off Gomersal Lane, Gomersal, Cleckheaton

Gross site area (ha):

4.21

Classes: Outdoor sport facilities (1737)



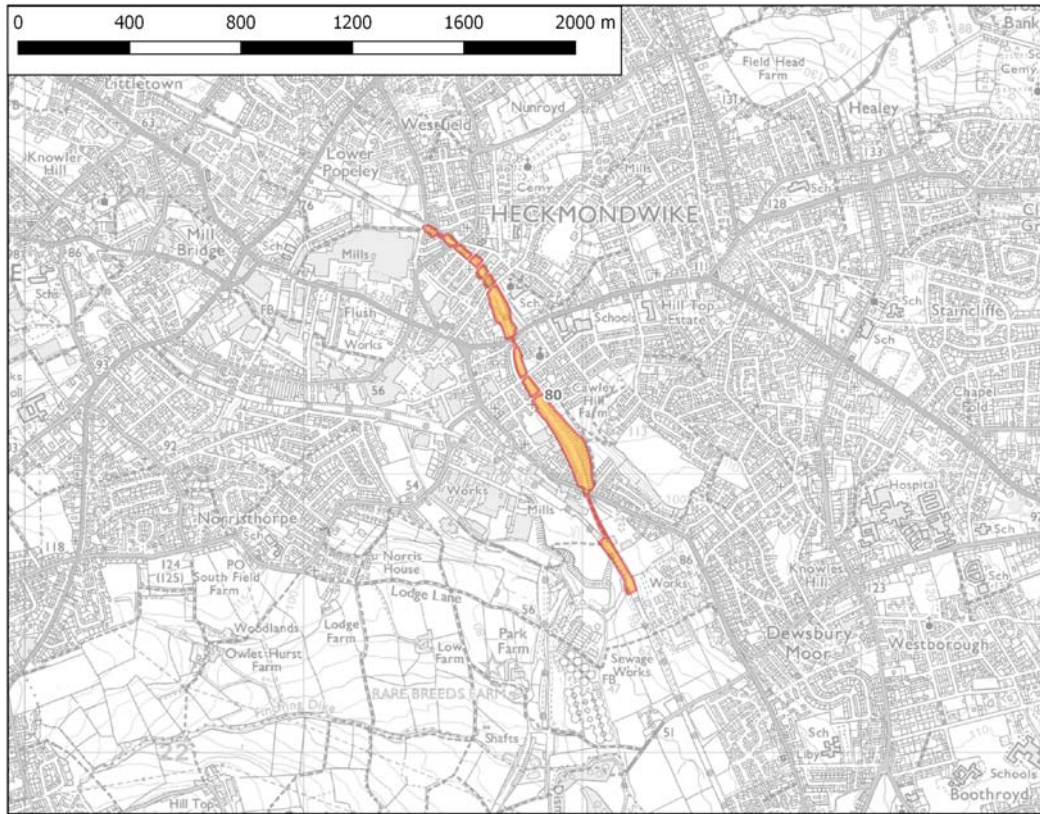
OLS 150 - Disused Railway Line, South of New North Road, Heckmondwike

Gross site area (ha):

5.42

Classes: Green corridors (80)

Open Space Sites: OLS150



Legend

123 Open Space Class Ref

Open Space Type

- Park / Recreation Ground
- Natural & Semi Natural Greenspace
- Amenity Greenspace
- Allotments
- Provision for Children / Young People
- Outdoor sports facility
- Churtyard / Cemetery
- Local Nature Reserve
- Green Corridor
- Other

Kirklees Boundary



Policy Unit

Research & Intelligence Team

Date:17-08-02

Filename:Open Space Site 150

© Crown Copyright and database right 2017. Ordnance Survey 100019241



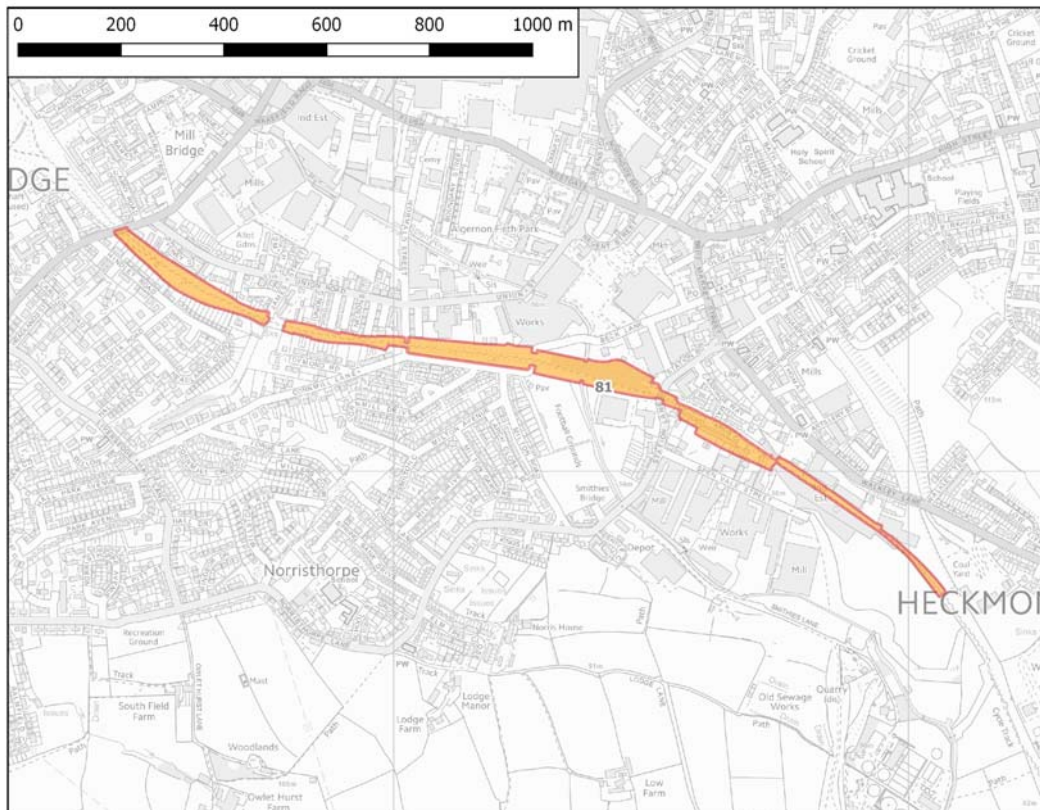
OLS 151 - Spen Valley Greenway, South of Wormald Street, Heckmondwike

Gross site area (ha):

4.92

Classes: Green corridors (81)

Open Space Sites: OLS151



Legend

123 Open Space Class Ref

Open Space Type

- Park / Recreation Ground
- Natural & Semi Natural Greenspace
- Amenity Greenspace
- Allotments
- Provision for Children / Young People
- Outdoor sports facility
- Churtyard / Cemetery
- Local Nature Reserve
- Green Corridor
- Other

Kirklees Boundary



Policy Unit

Research & Intelligence Team

Date:17-08-02

Filename:Open Space Site 151

© Crown Copyright and database right 2017. Ordnance Survey 100019241

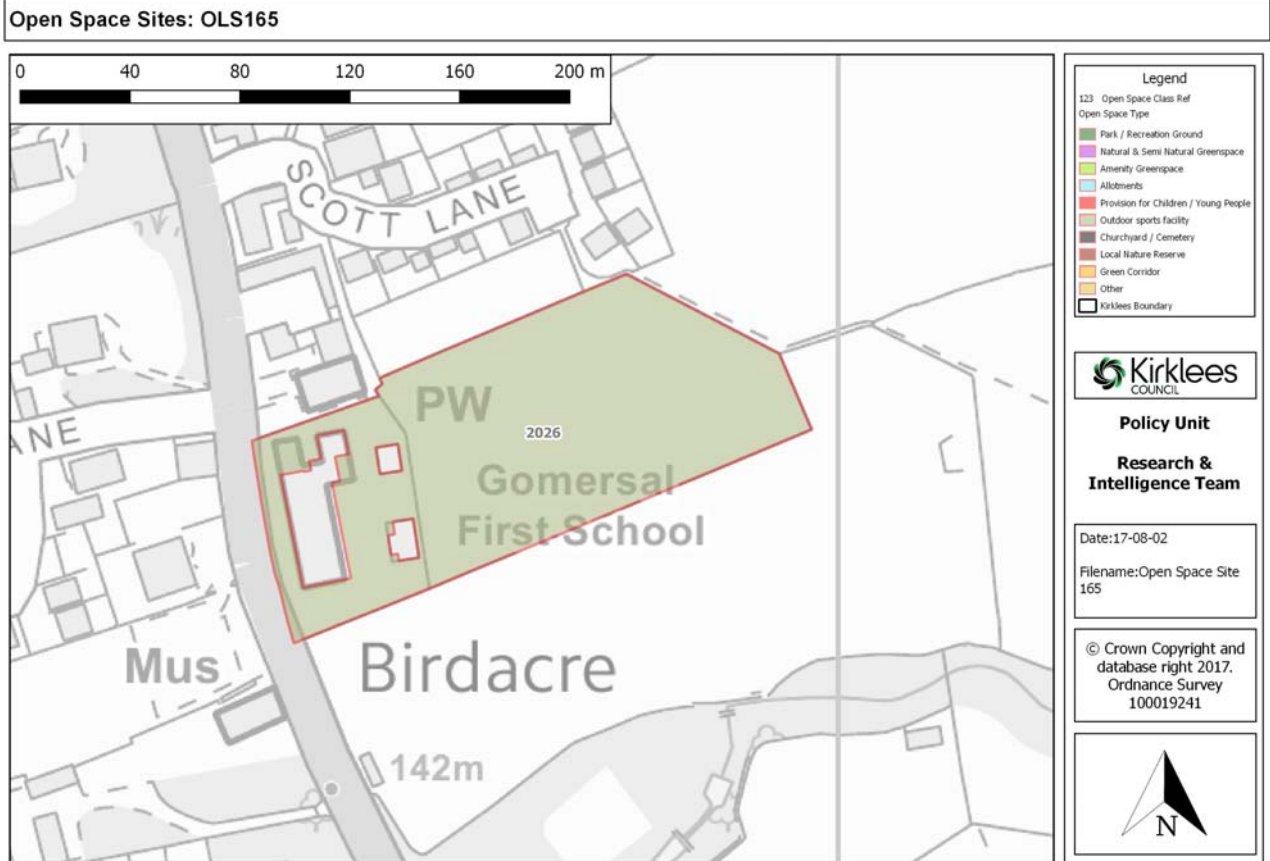


OLS 165 - Gomersal First School, Oxford Road, Gomersal, Cleckheaton

Gross site area (ha):

1.42

Classes: Outdoor sport facilities (2026)

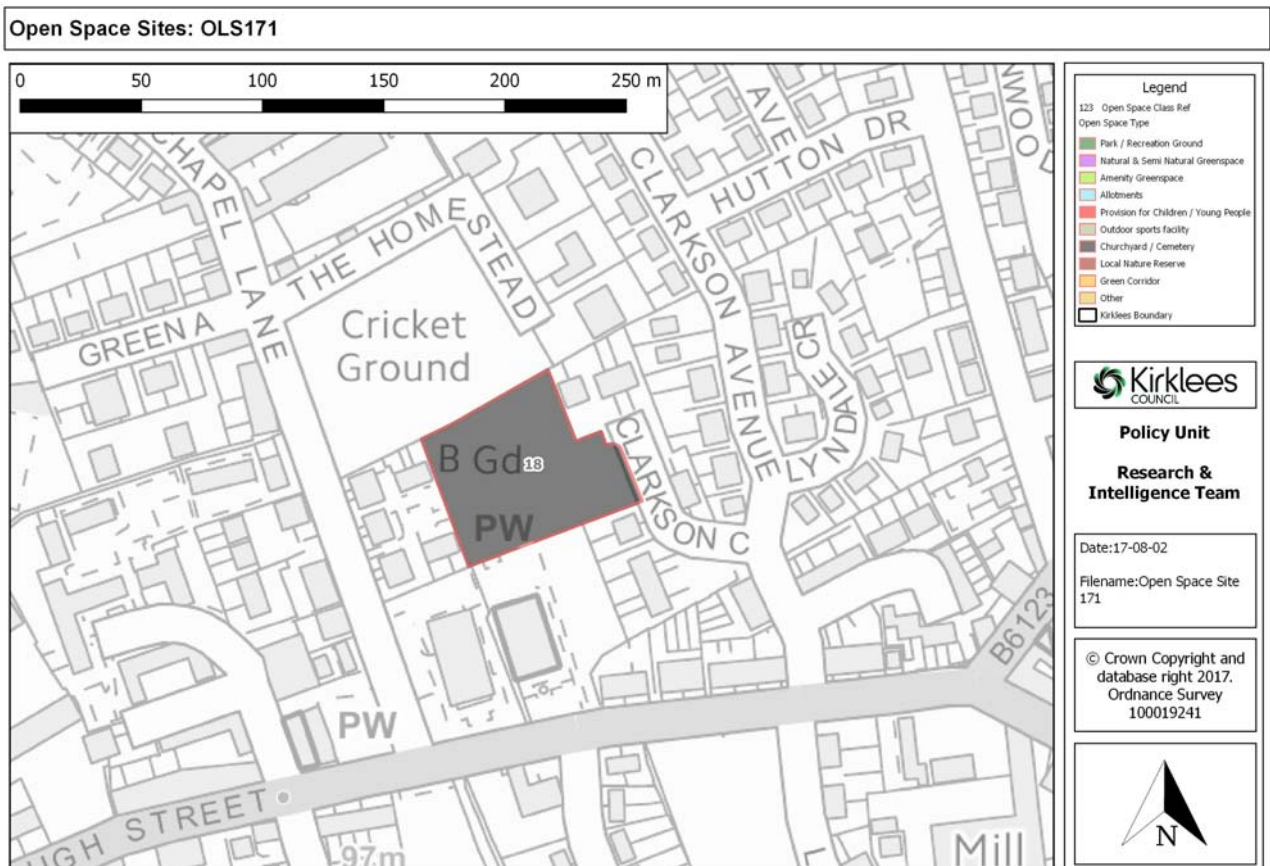


OLS 171 - Burial Ground, Clarkson Close, Heckmondwike

Gross site area (ha):

0.41

Classes: Cemeteries & churchyards (18)

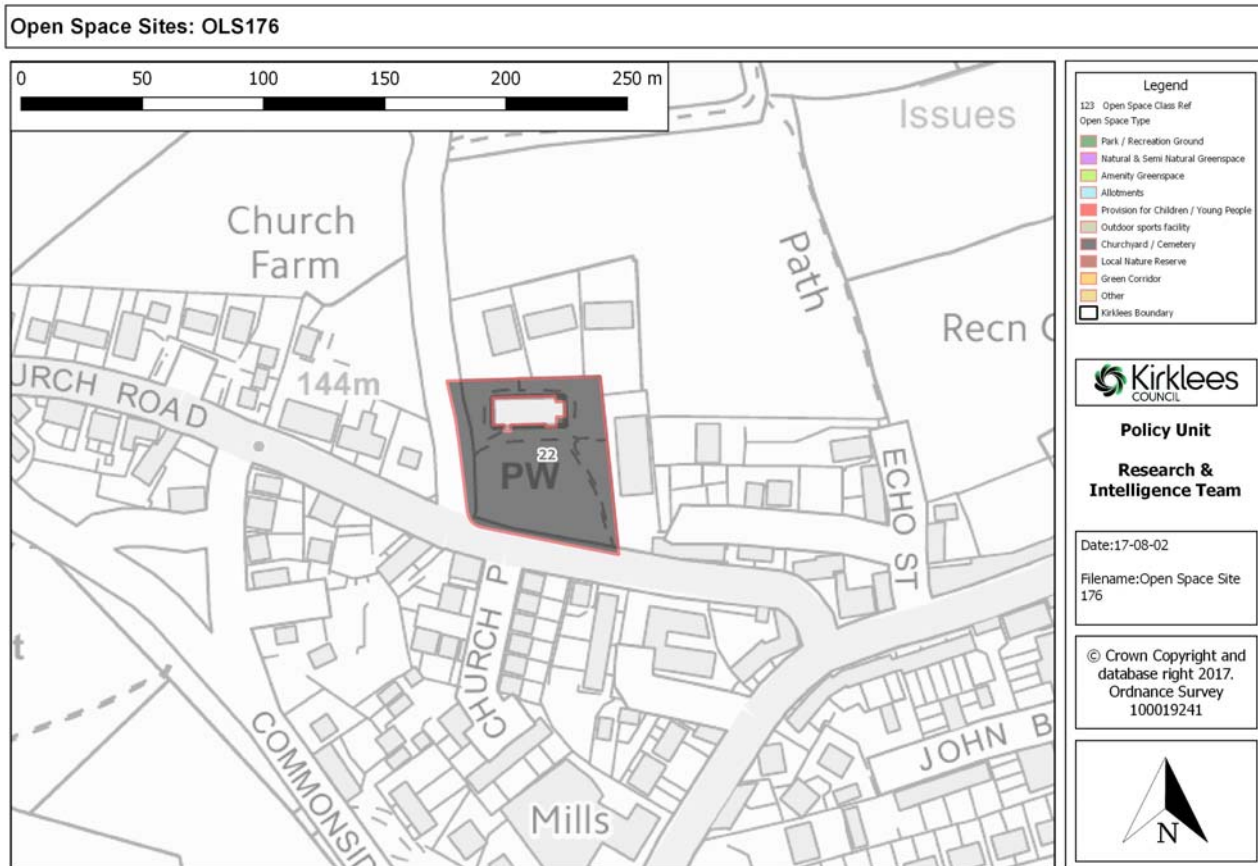


OLS 176 - All Saints' Church, Bullace Trees Lane, Roberttown, Liversedge

Gross site area (ha):

0.41

Classes: Cemeteries & churchyards (22)

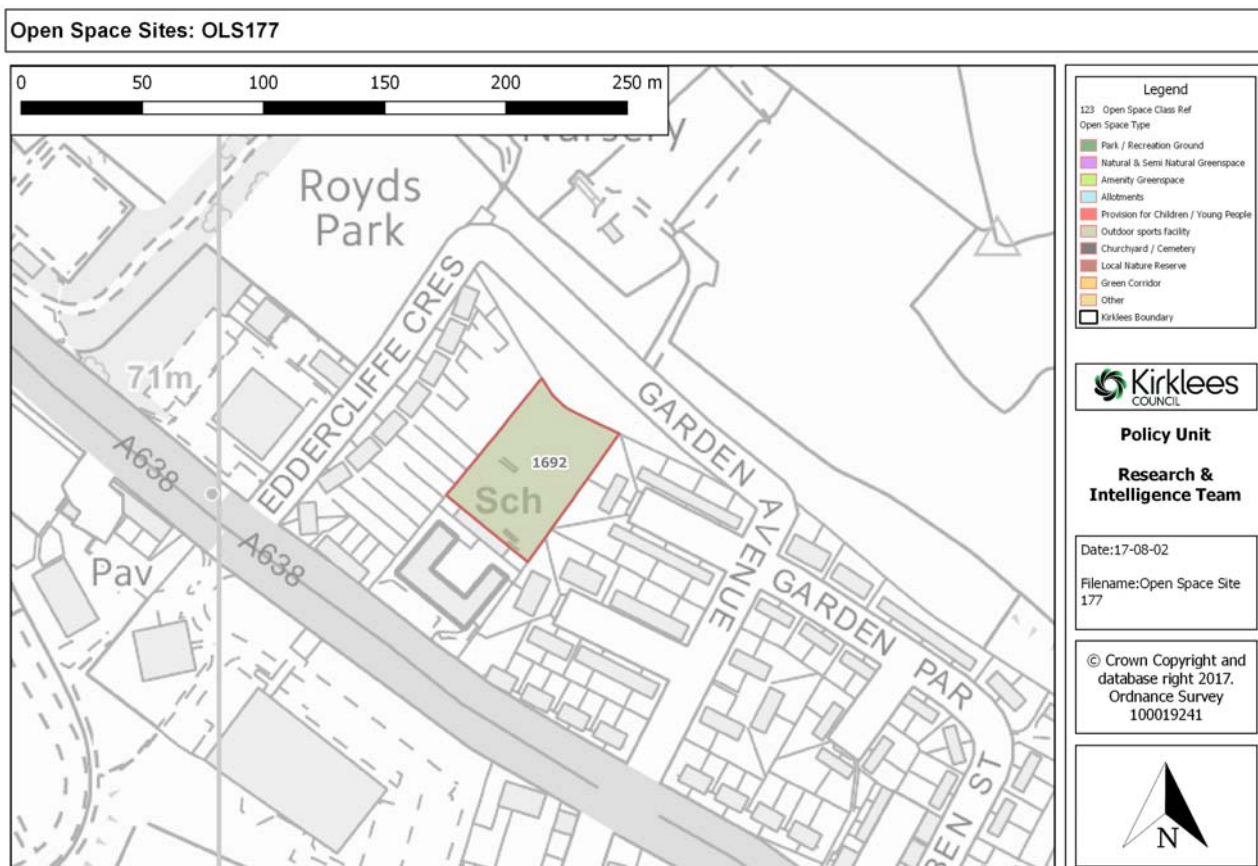


OLS 177 - Littletown J I & N School, Bradford Road, Littletown, Liversedge

Gross site area (ha):

0.25

Classes: Outdoor sport facilities (1692)



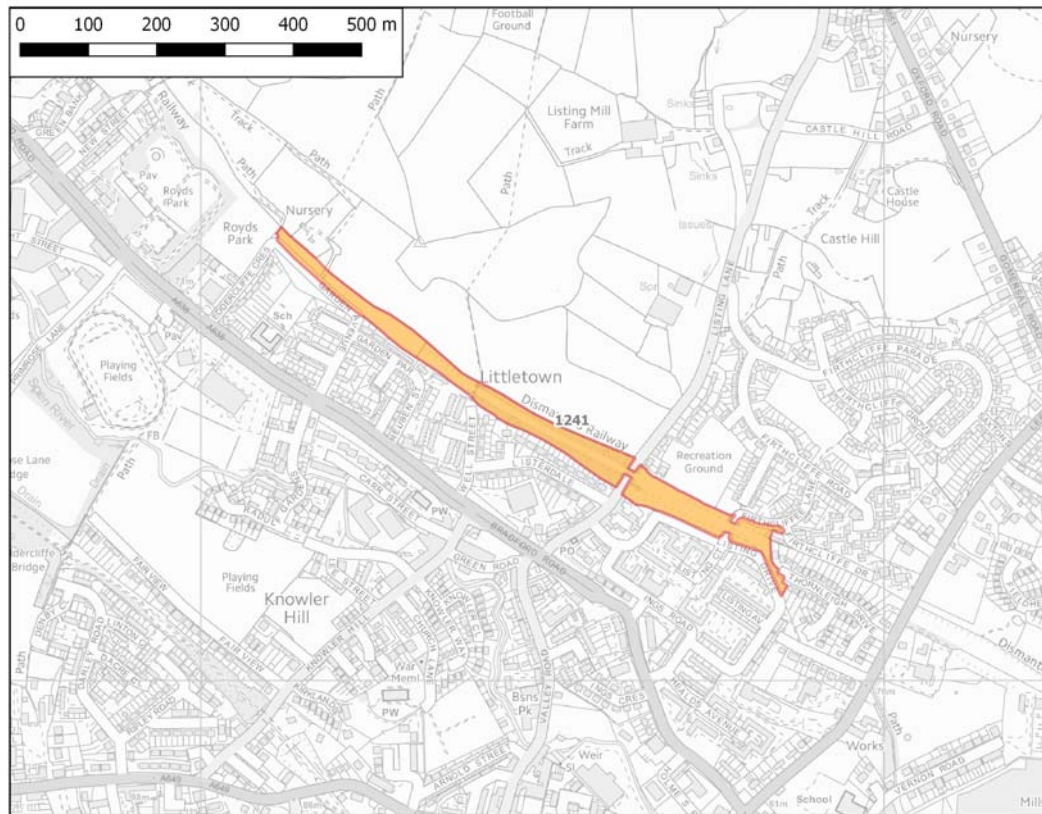
OLS 243 - Land north/south, Dismantled Railway, Listing Lane, Littletown, Liversedge

Gross site area (ha):

2.69

Classes: Green corridors (1241)

Open Space Sites: OLS243



Legend

123 Open Space Class Ref

Open Space Type

- Park / Recreation Ground
- Natural & Semi Natural Greenspace
- Amenity Greenspace
- Allotments
- Provision for Children / Young People
- Outdoor sports facility
- Churchyard / Cemetery
- Local Nature Reserve
- Green Corridor
- Other
- Kirklees Boundary

Kirklees COUNCIL

Policy Unit

Research & Intelligence Team

Date:17-08-02

Filename:Open Space Site 243

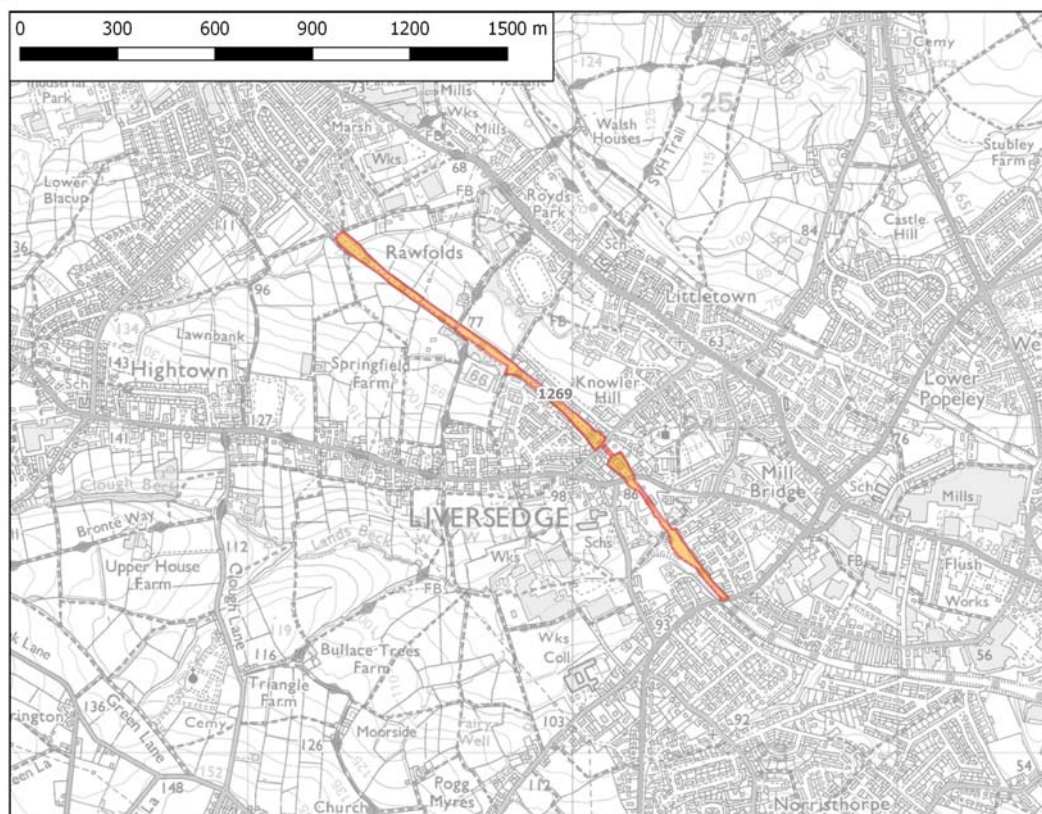
© Crown Copyright and database right 2017. Ordnance Survey 100019241

OLS 255 - Spen Valley Greenway, Land north west of 82 -84, Huddersfield Road, Hightown, Liversedge

Gross site area (ha): 3.92

Classes: Green corridors (1269)

Open Space Sites: OLS255



Legend

123 Open Space Class Ref

Open Space Type

- Park / Recreation Ground
- Natural & Semi Natural Greenspace
- Amenity Greenspace
- Allotments
- Provision for Children / Young People
- Outdoor sports facility
- Churchyard / Cemetery
- Local Nature Reserve
- Green Corridor
- Other
- Kirklees Boundary

Kirklees COUNCIL

Policy Unit

Research & Intelligence Team

Date:17-08-02

Filename:Open Space Site 255

© Crown Copyright and database right 2017. Ordnance Survey 100019241

OLS 270 - Woodsome Estate Play Area, Woodsome Estate, Staincliffe, Batley

Gross site area (ha): 0.15

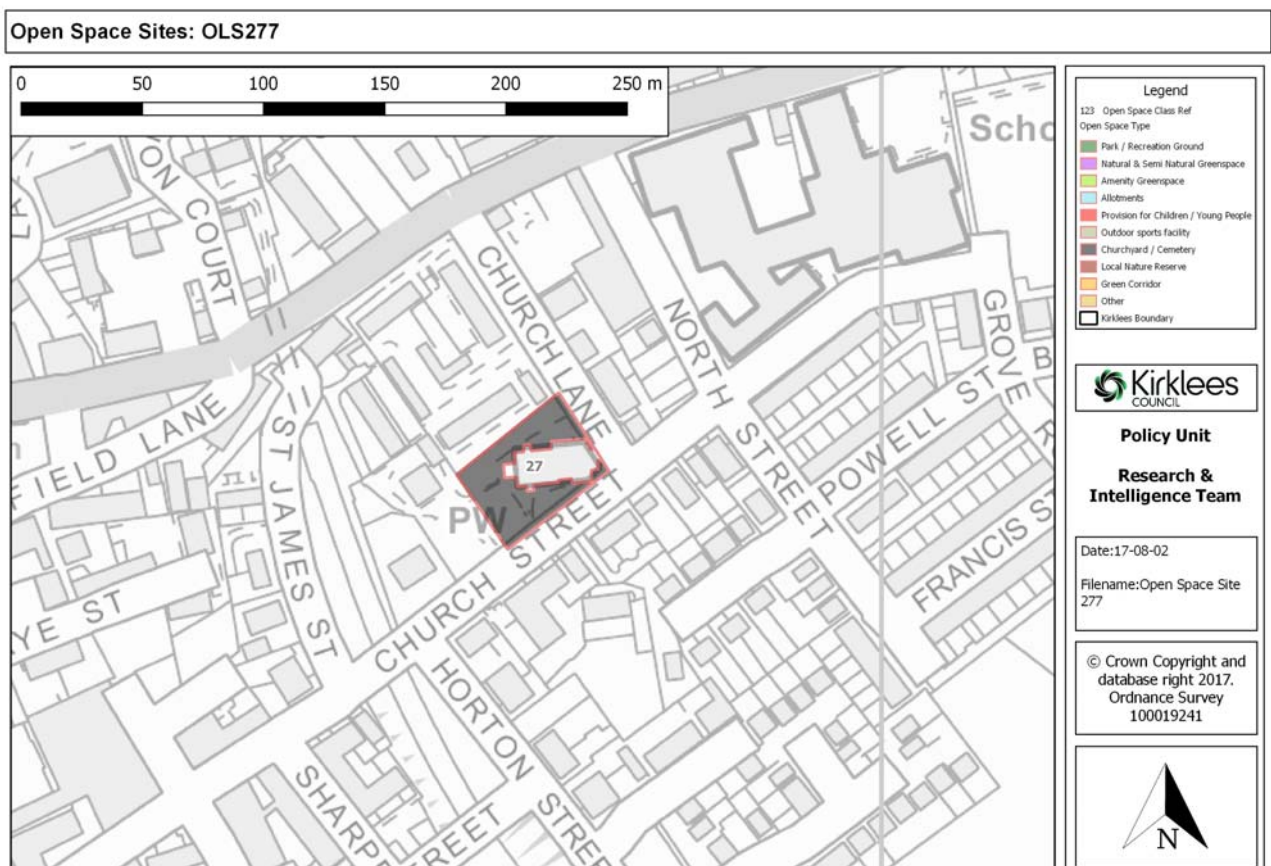
Classes: Provision for children & young people (1573)



OLS 277 - St James Church, Church Street, Heckmondwike

Gross site area (ha): 0.2

Classes: Cemeteries & churchyards (27)

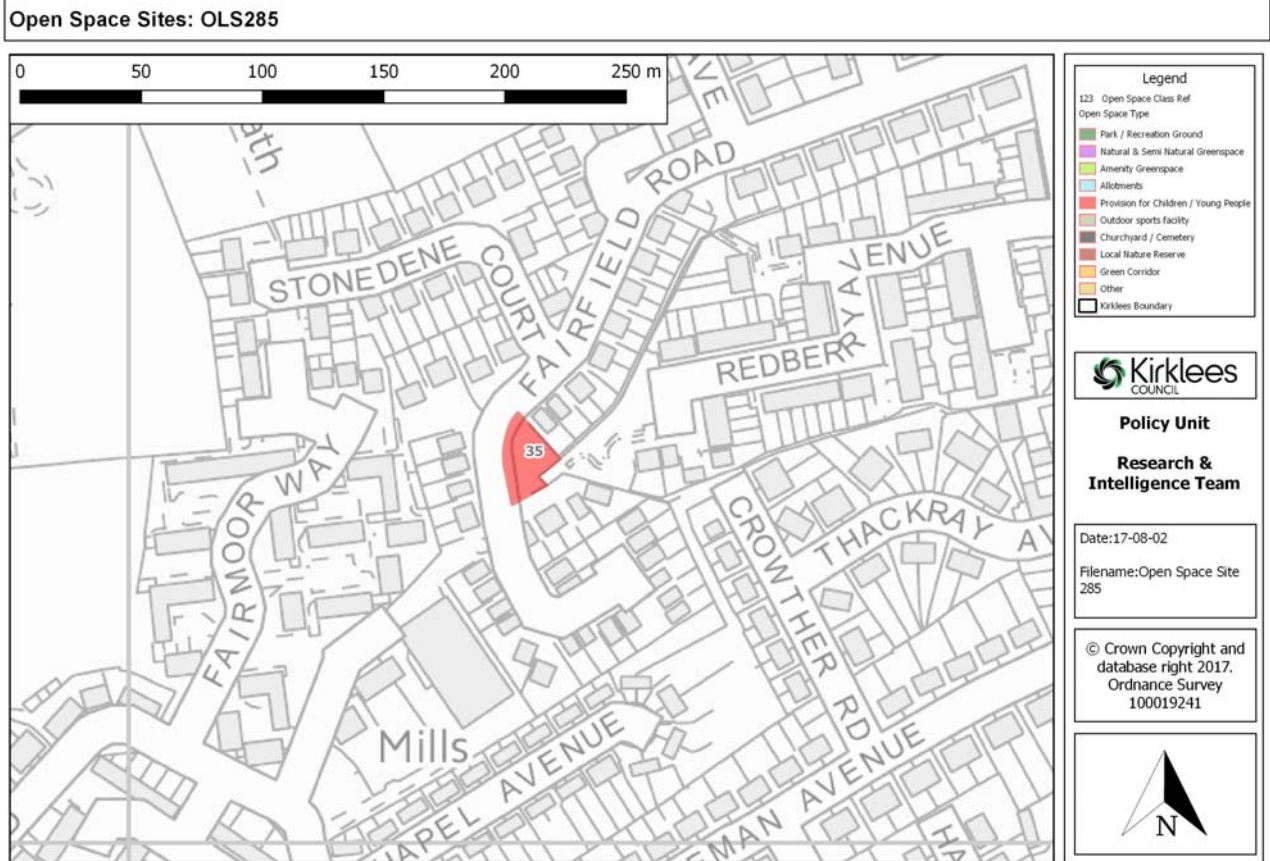


OLS 285 - Fairfield Road Play Area, Fairfield Road, Heckmondwike

Gross site area (ha):

0.05

Classes: Provision for children & young people (35)

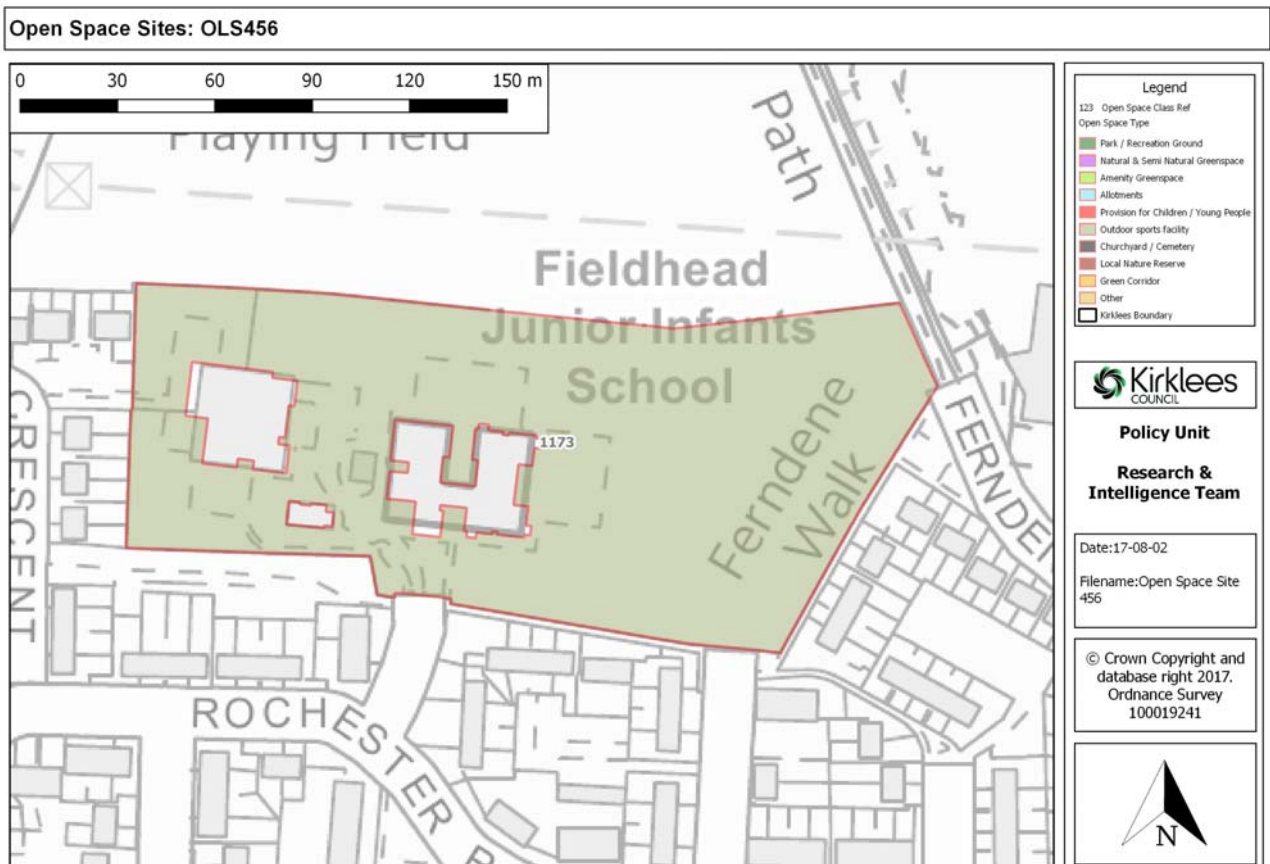


OLS 456 - Fieldhead Primary Academy, Charlotte Close, Birstall, Batley

Gross site area (ha):

2.09

Classes: Outdoor sport facilities (1173)



OLS 458 - St Peters School, Field Head Lane, Birstall, Batley

Gross site area (ha):

0.99

Classes: Outdoor sport facilities (1174)

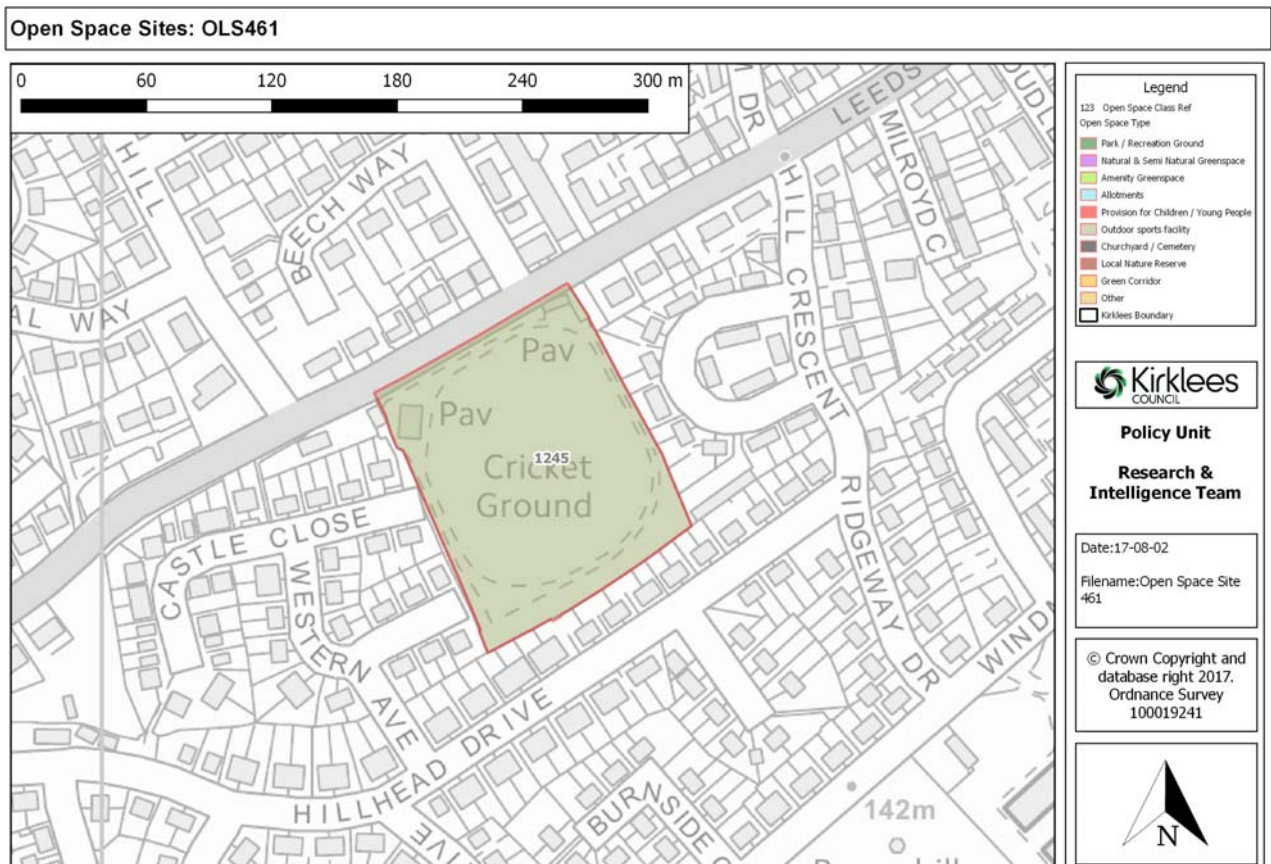


OLS 461 - Birstall Cricket Ground, Leeds Road, Birstall, Batley

Gross site area (ha):

1.49

Classes: Outdoor sport facilities (1245)

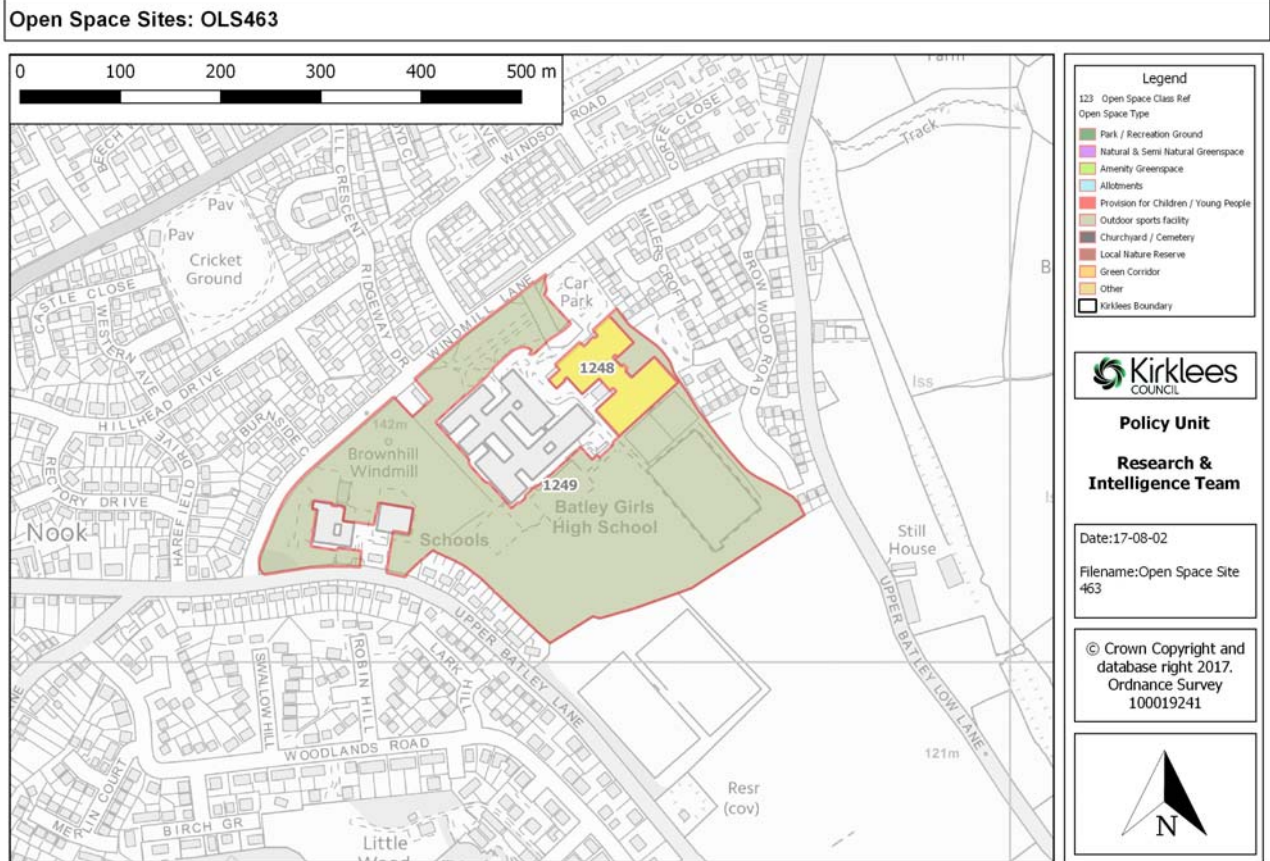


OLS 463 - Batley Girls High School & St Saviours School, Windmill Lane, Birstall, Batley

Gross site area (ha):

10.62

Classes: Indoor facilities (1248), Outdoor sport facilities (1249)

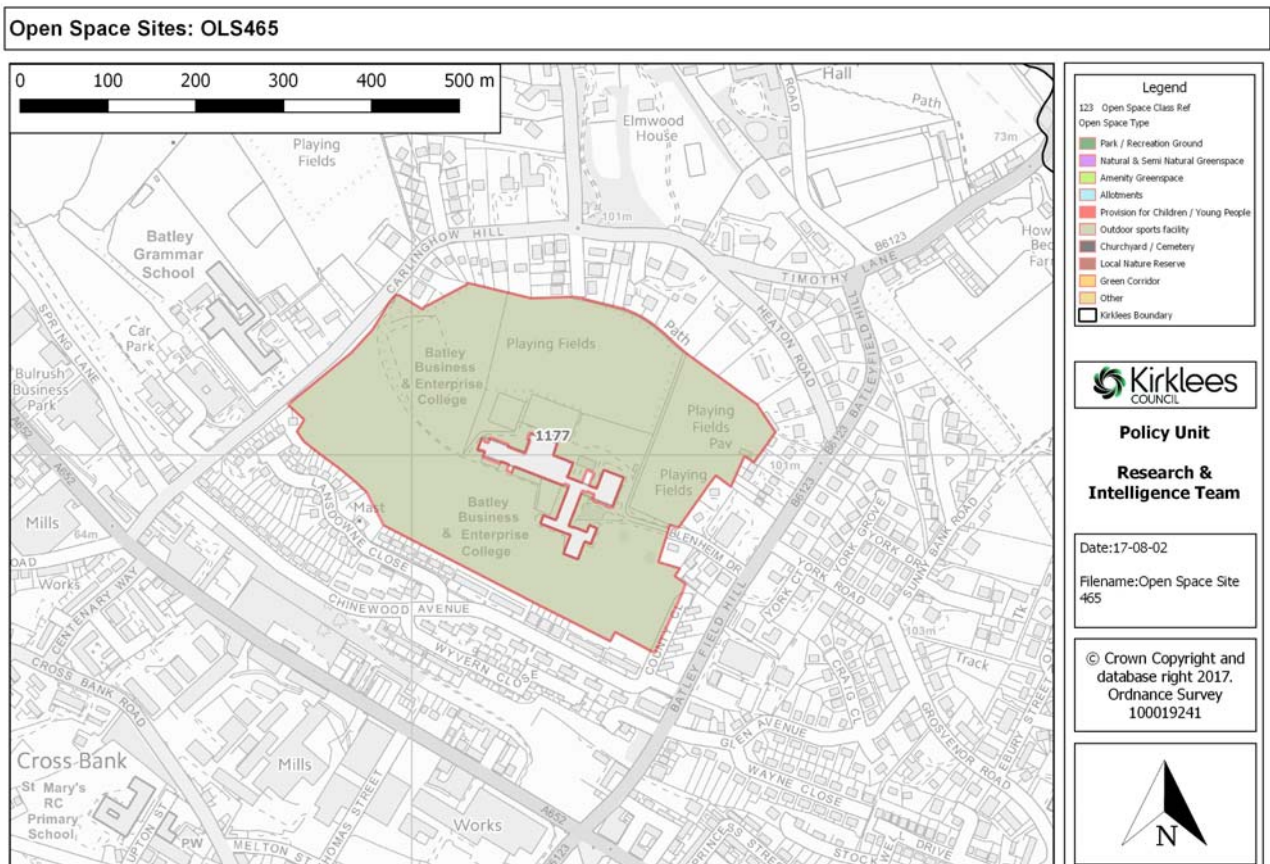


OLS 465 - Batley Business & Enterprise College, Blenheim Drive, Upper Batley, Batley

Gross site area (ha):

13.57

Classes: Outdoor sport facilities (1177)

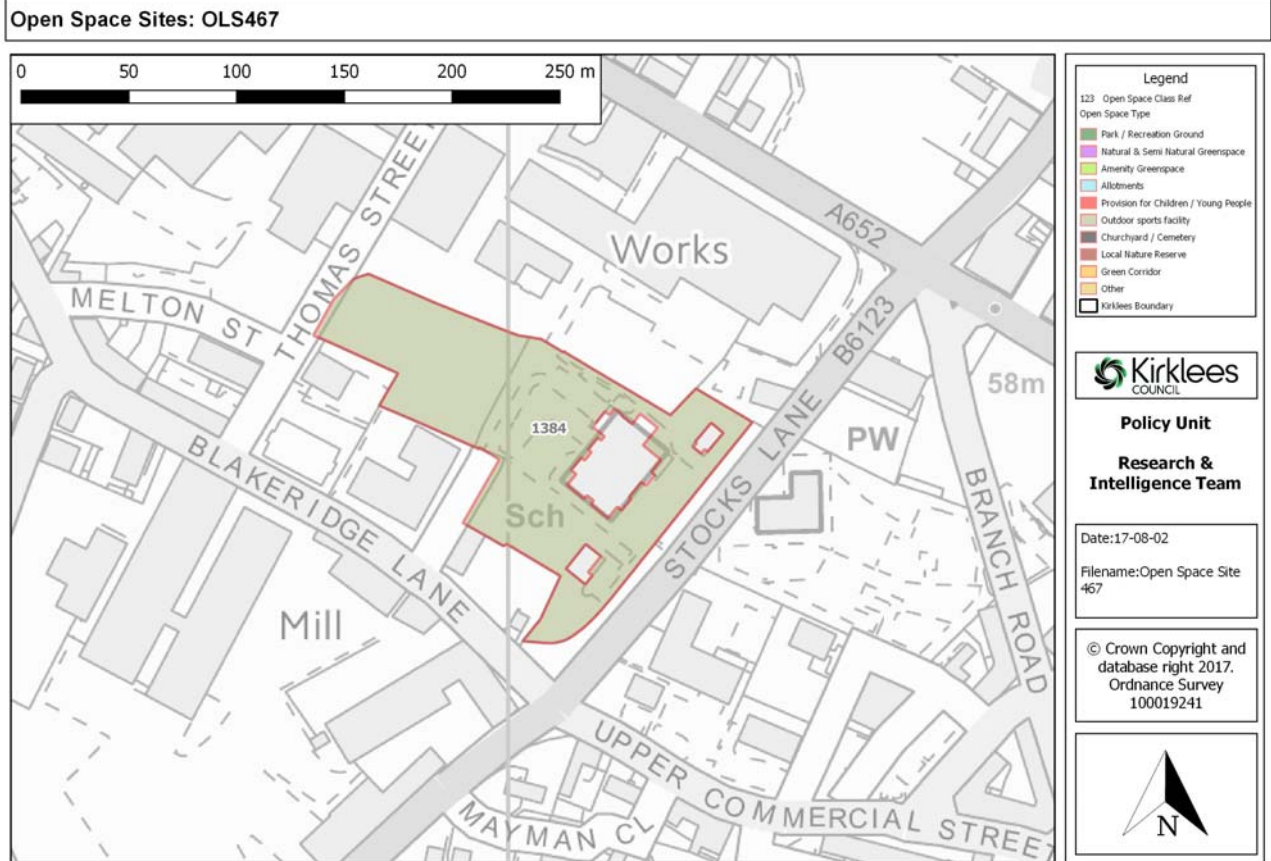


OLS 467 - Batley Parish School, Stocks Lane, Batley

Gross site area (ha):

1.36

Classes: Outdoor sport facilities (1384)

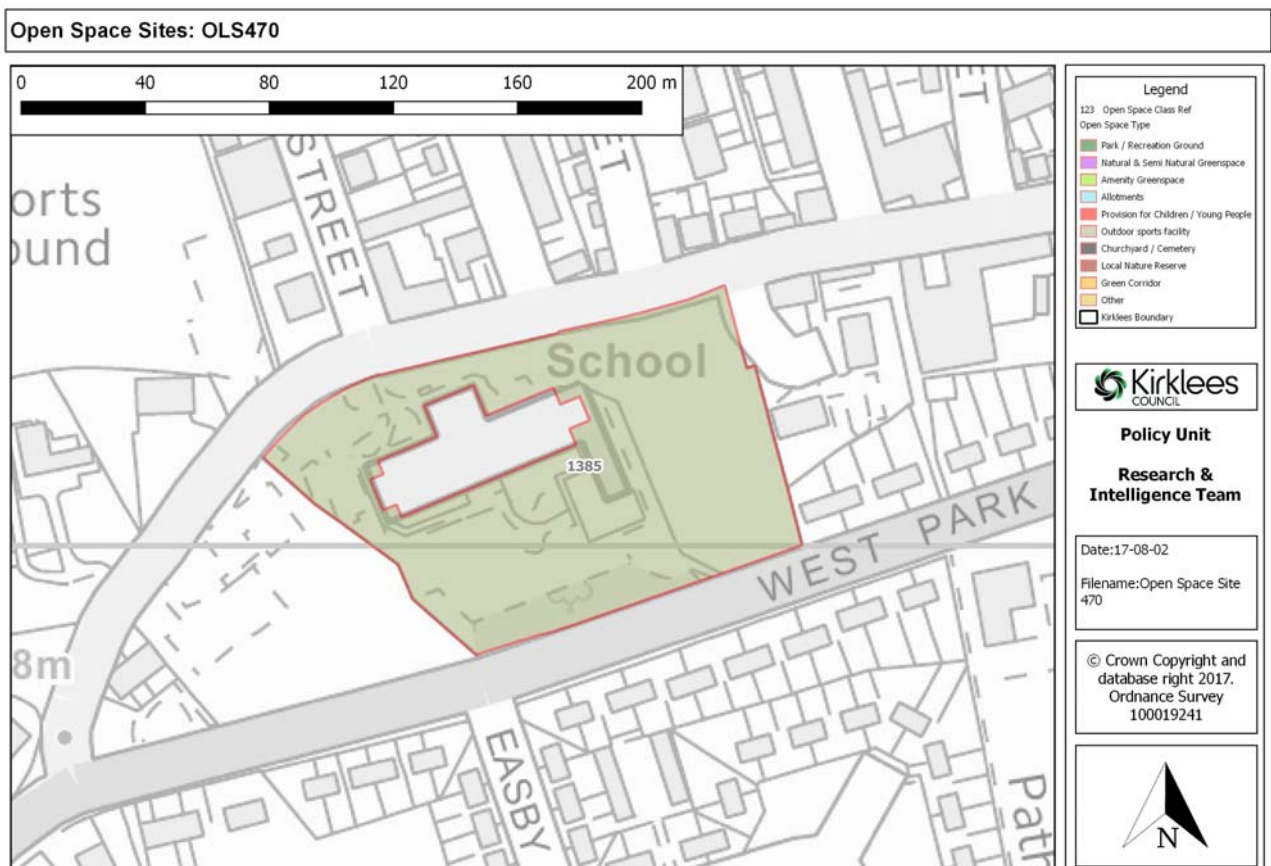


OLS 470 - Healey J, I & N School, Healey Lane, Healey, Batley

Gross site area (ha):

1.24

Classes: Outdoor sport facilities (1385)

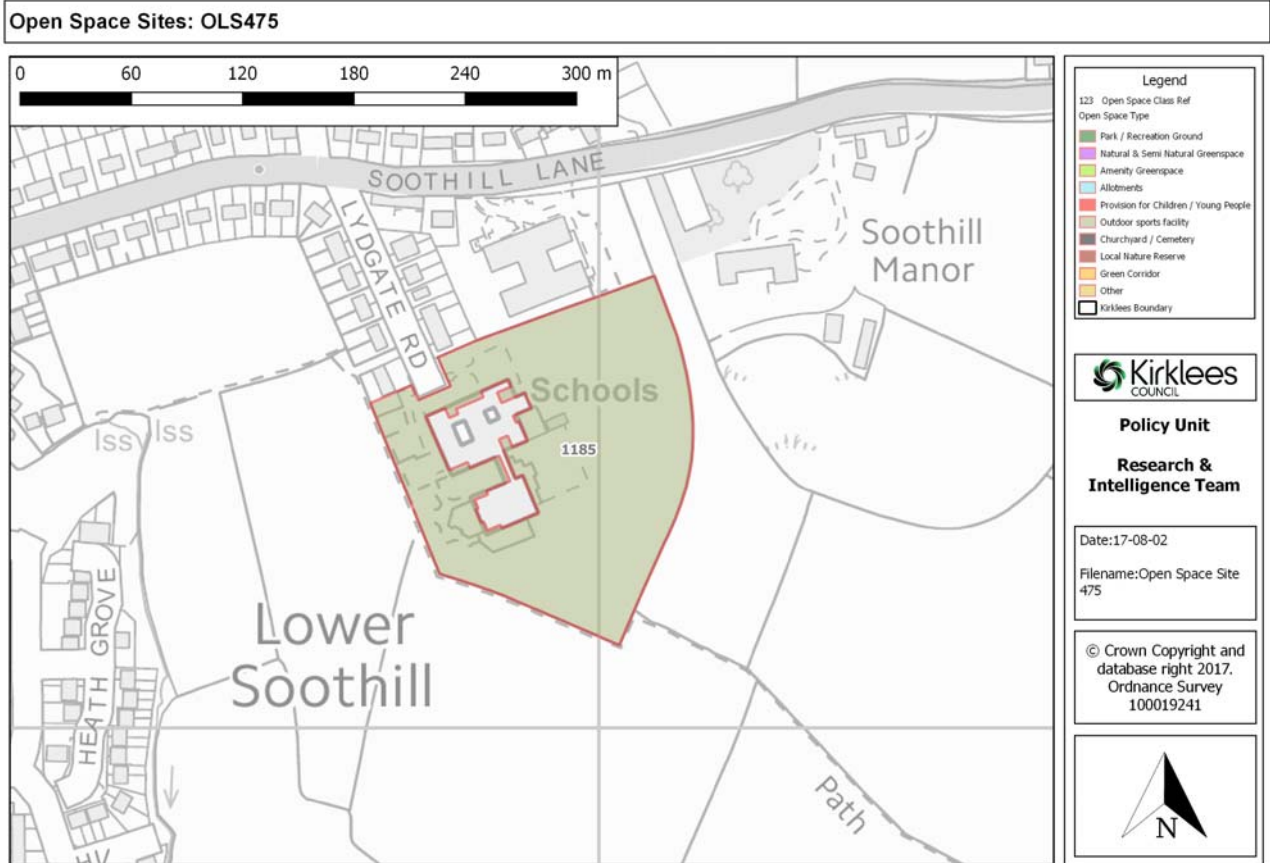


OLS 475 - Lydgate J & I School, Lydgate Road, Soothill, Batley

Gross site area (ha):

2.21

Classes: Outdoor sport facilities (1185)

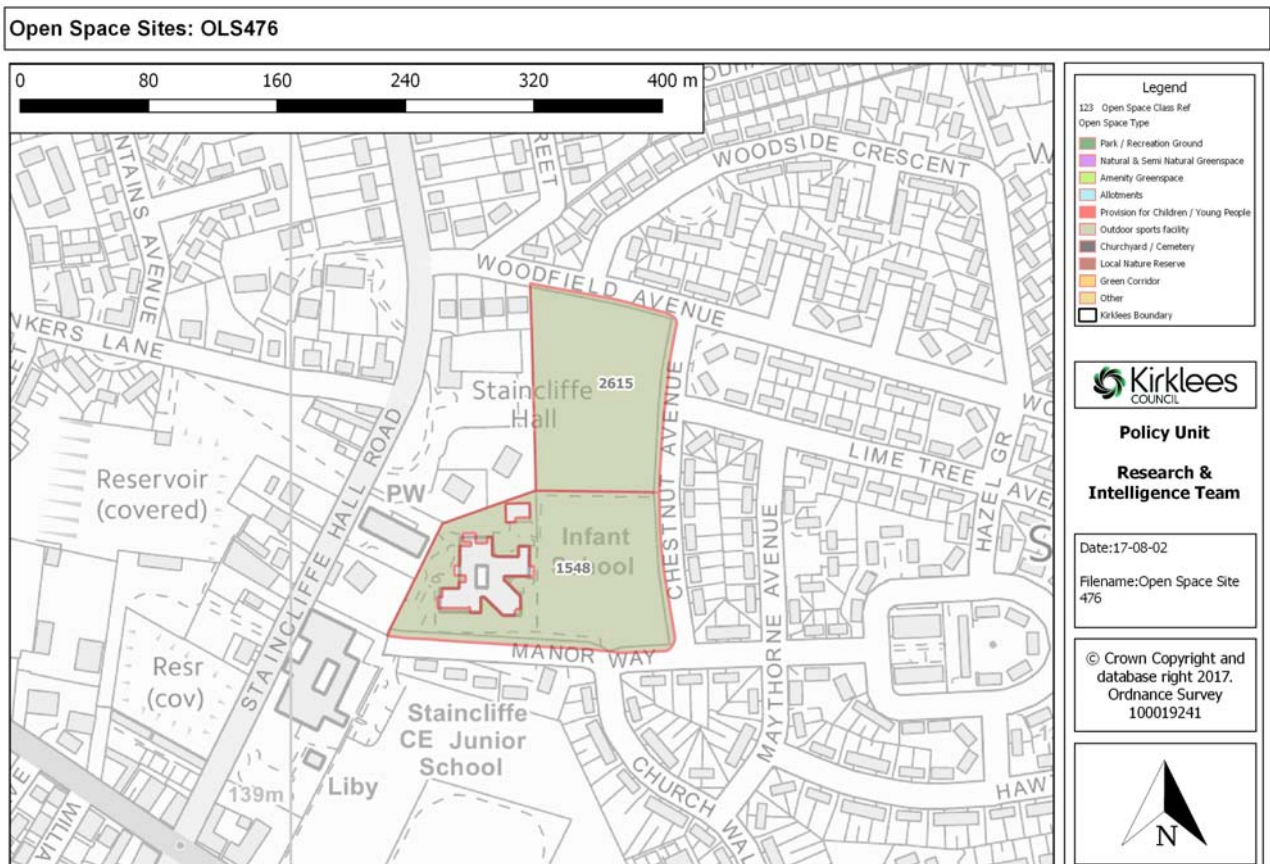


OLS 476 - Manorfield I&N School & Chestnut Ave Playing Field, Manor Way, Staincliffe, Batley

Gross site area (ha):

2.42

Classes: Outdoor sport facilities (1548, 2615)

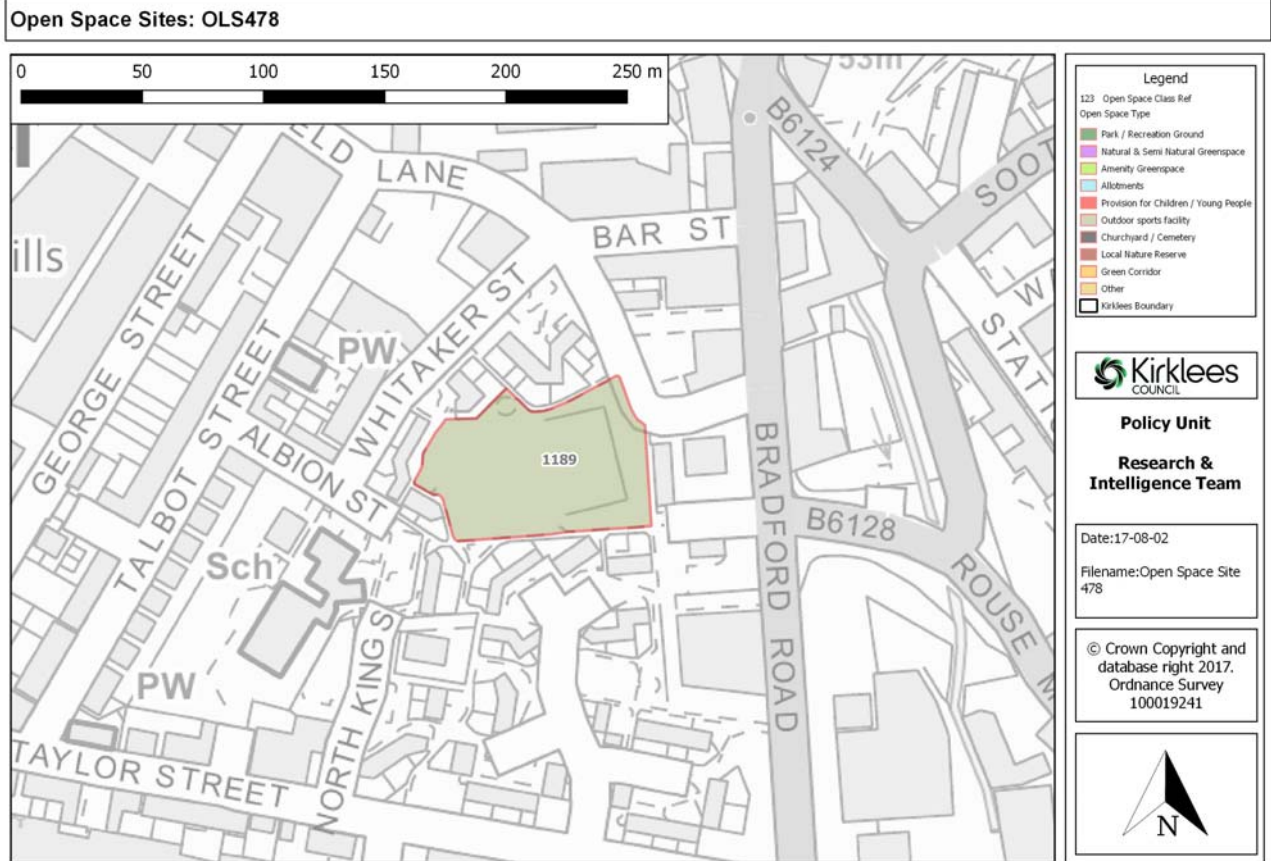


OLS 478 - Albion Street Playing Field, Albion Street, Batley

Gross site area (ha):

0.47

Classes: Outdoor sport facilities (1189)

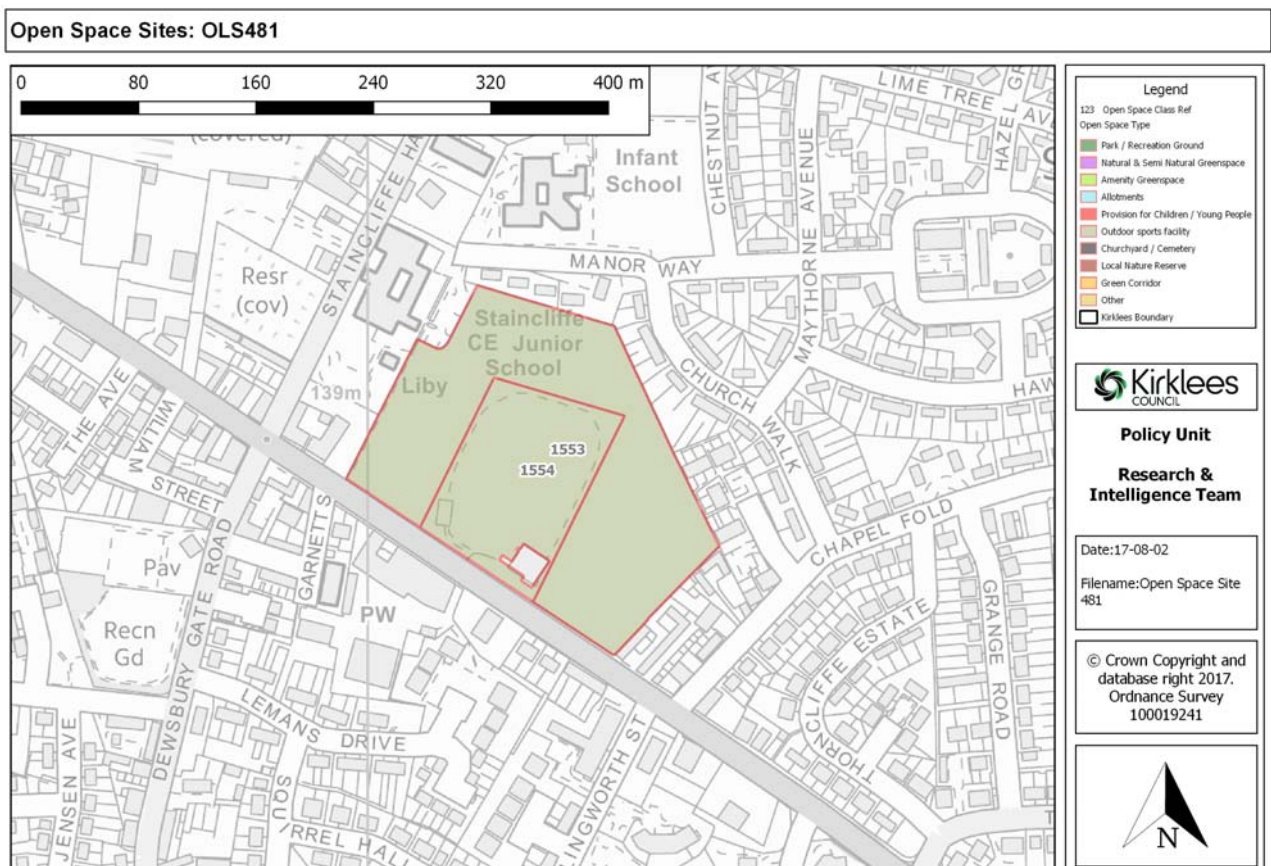


OLS 481 - Staincliffe Playing Fields & Mount Cricket Ground, Halifax Road, Staincliffe, Batley

Gross site area (ha):

3.73

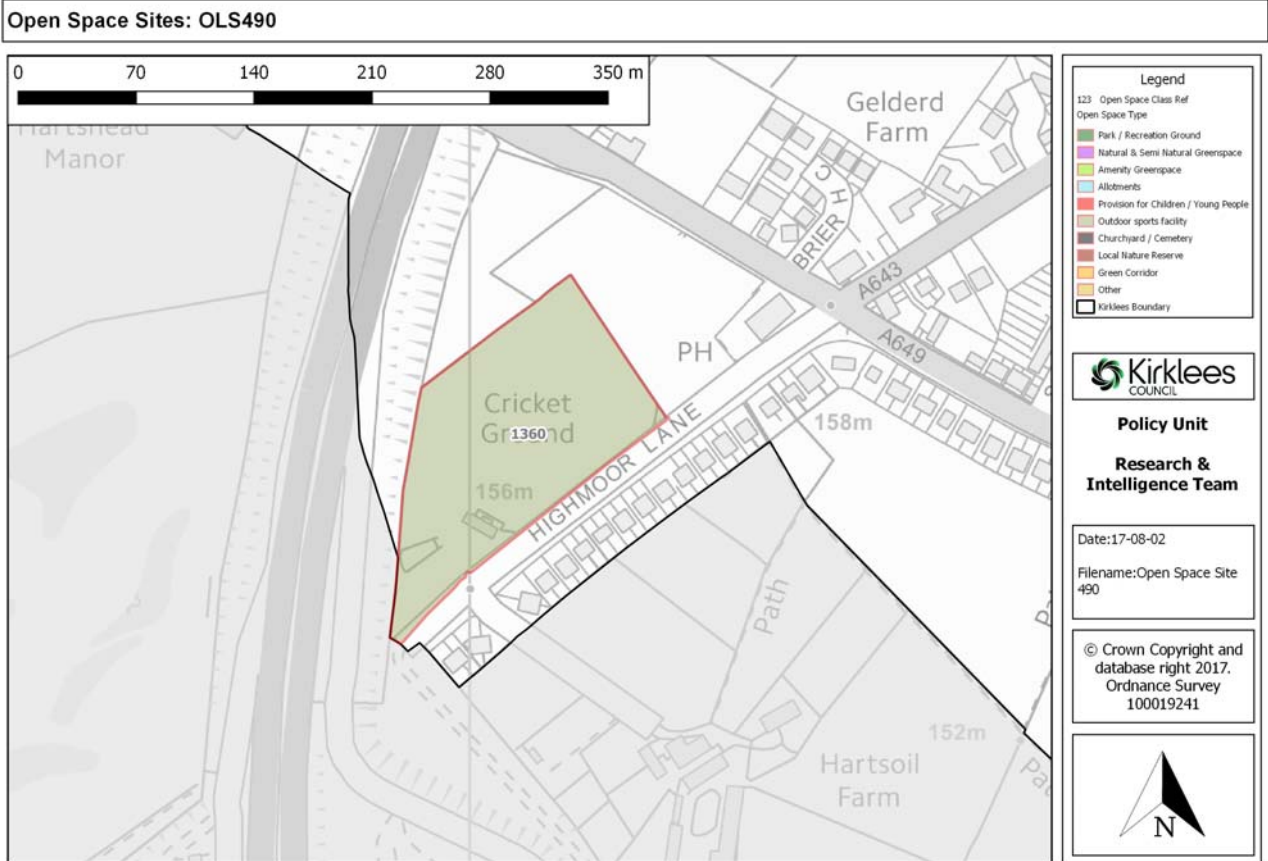
Classes: Outdoor sport facilities (1553, 1554)



OLS 490 - Hartshead Moor Cricket Club, Highmoor Lane, Hartshead Moor, Cleckheaton

Gross site area (ha): 1.7

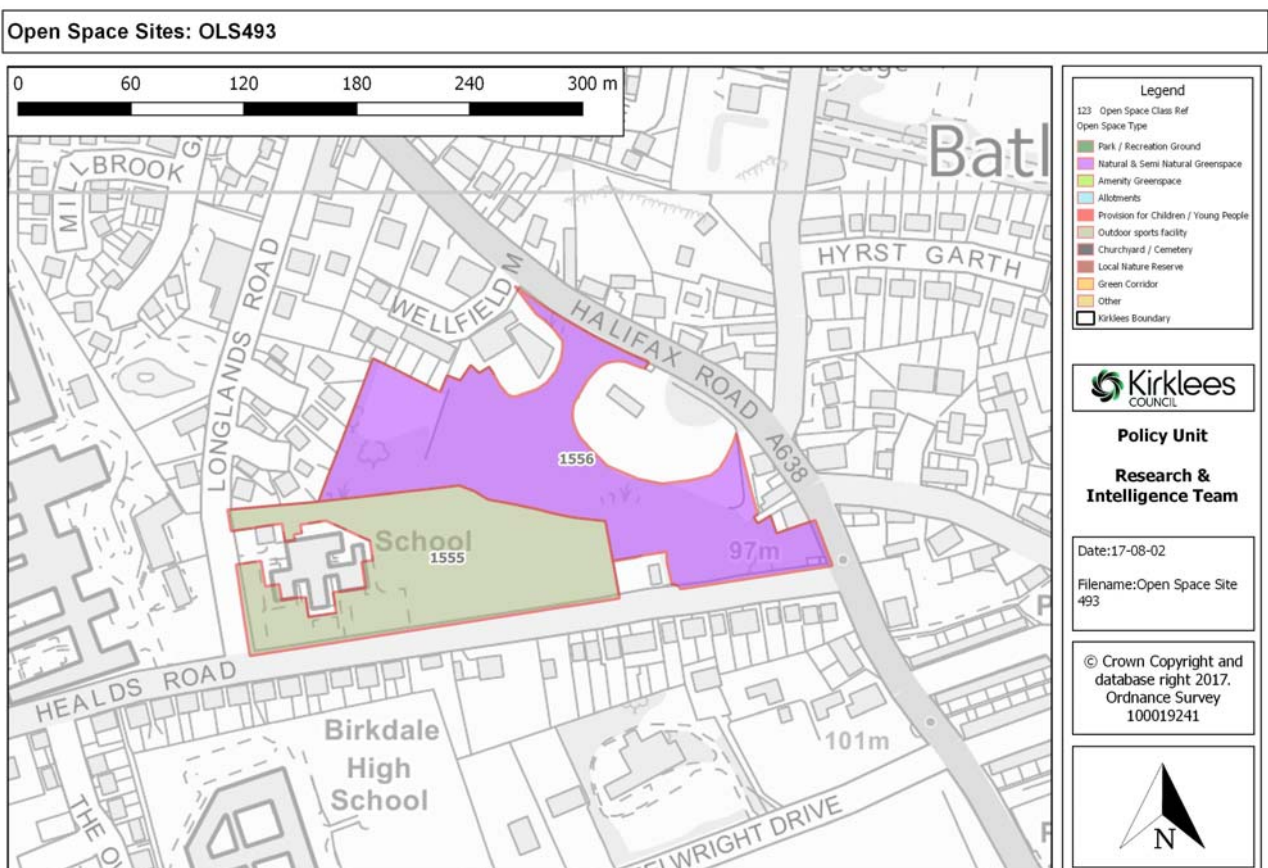
Classes: Outdoor sport facilities (1360)



OLS 493 - St Josephs Catholic Primary School, Healds Road, Dewsbury

Gross site area (ha): 2.78

Classes: Outdoor sport facilities (1555), Woodland (1556)

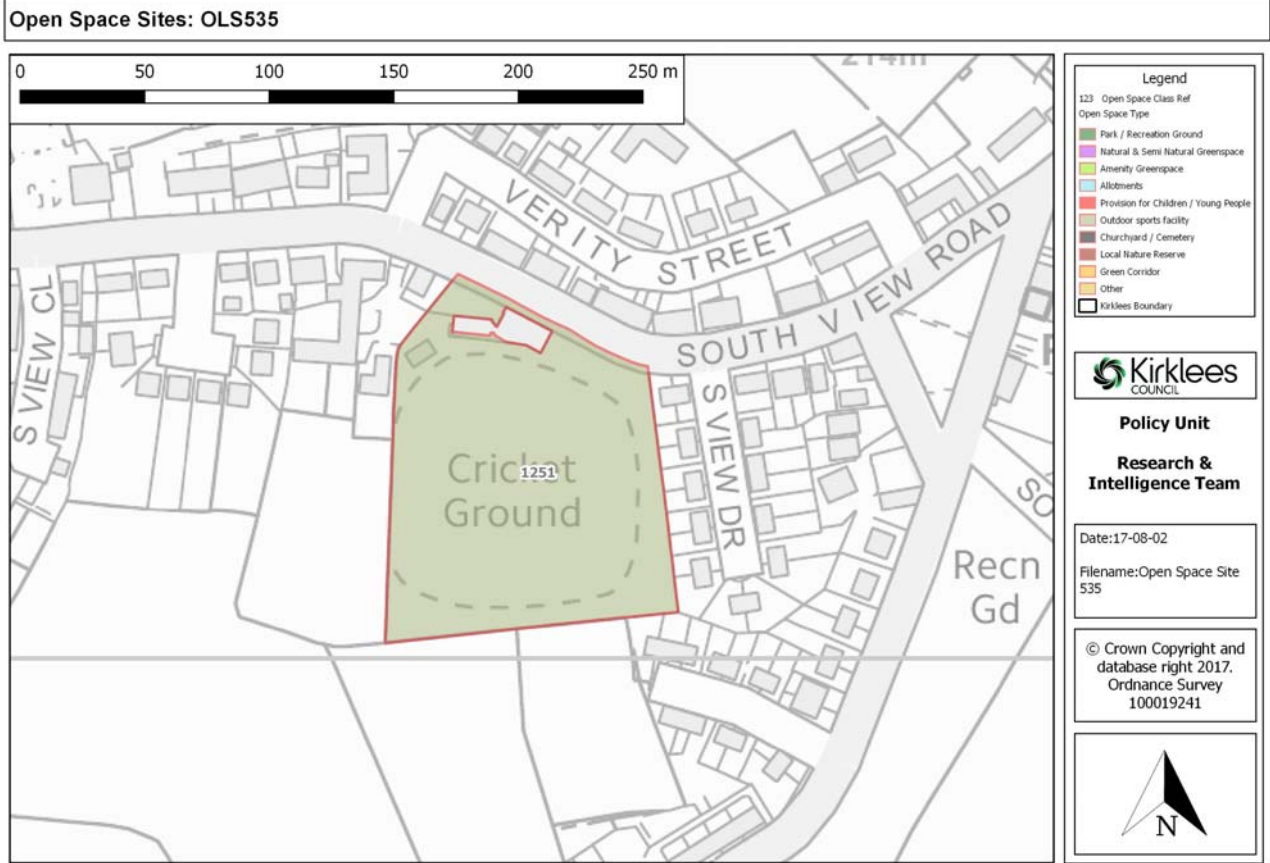


OLS 535 - East Bierley Cricket Club, South View Road, East Bierley, Bradford

Gross site area (ha):

1.34

Classes: Outdoor sport facilities (1251)

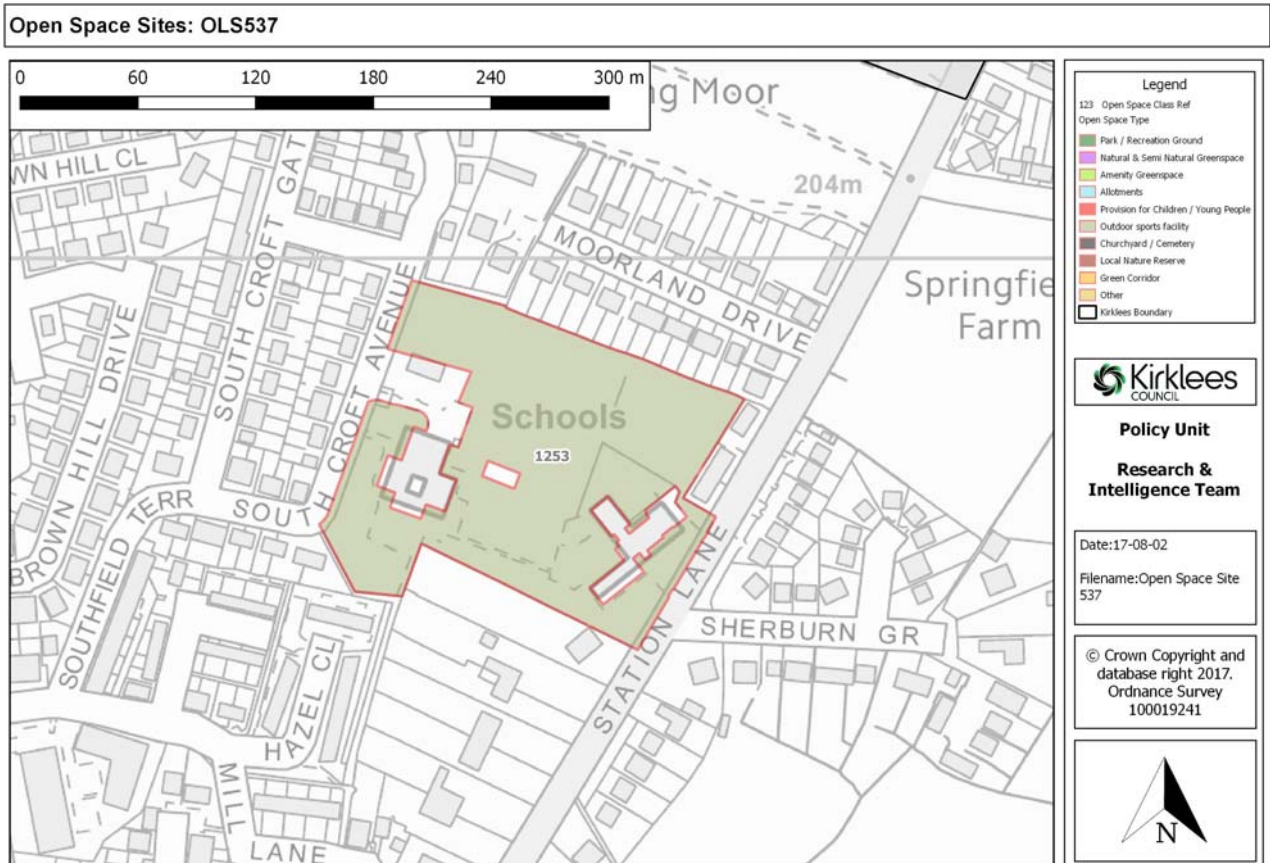


OLS 537 - Birkenshaw Primary School, Station Lane, Birkenshaw, Bradford

Gross site area (ha):

2.31

Classes: Outdoor sport facilities (1253)

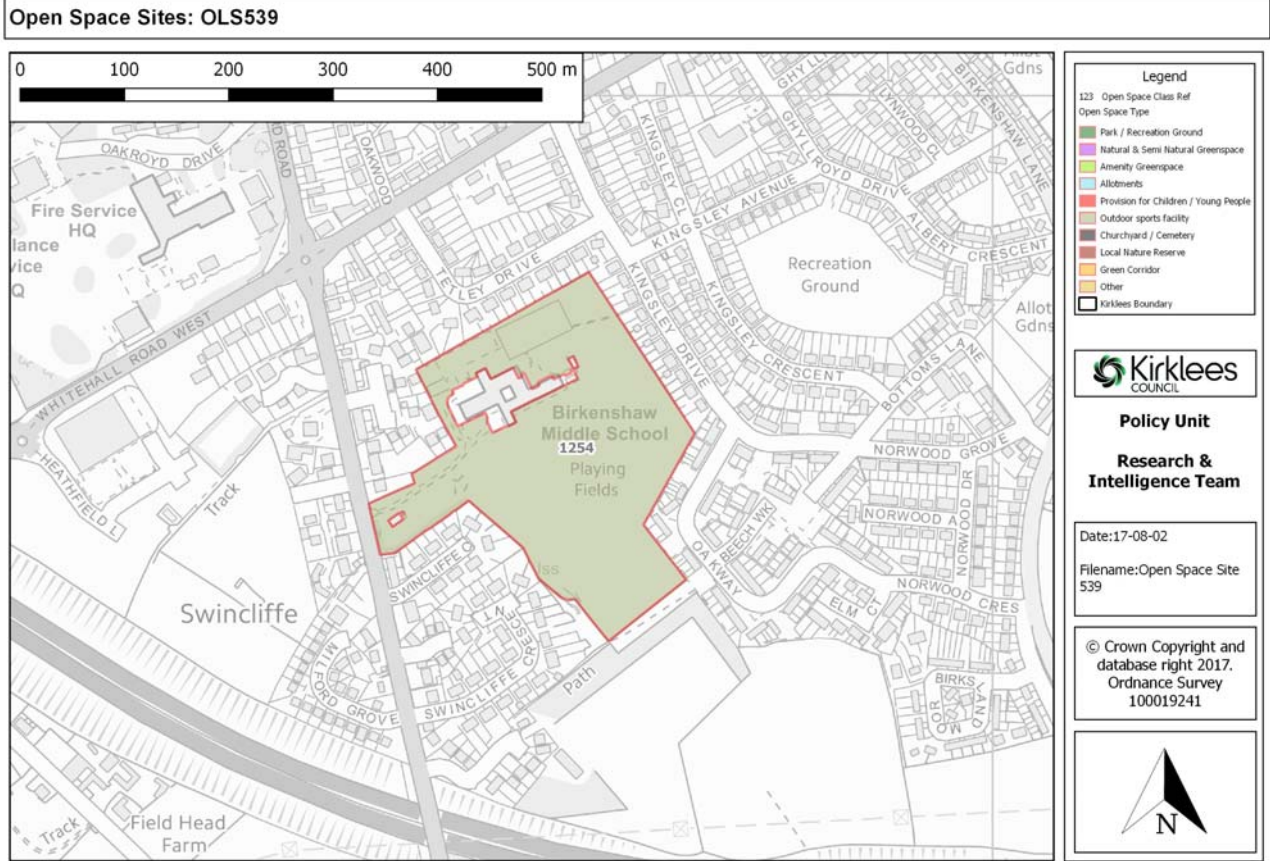


OLS 539 - BBG Academy, Bradford Road, Birkenshaw, Bradford

Gross site area (ha):

5.79

Classes: Outdoor sport facilities (1254)

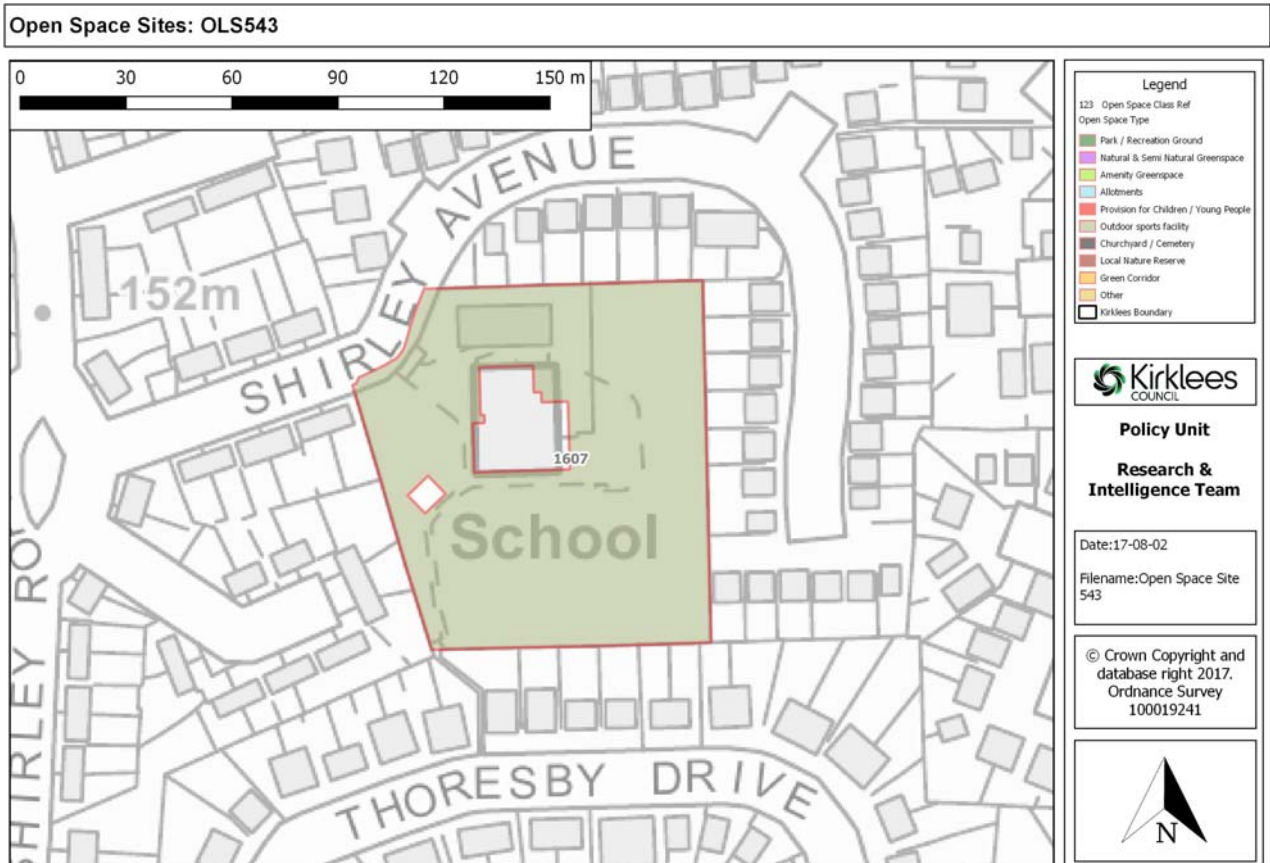


OLS 543 - Gomersal St Mary's Primary School, Shirley Avenue, Gomersal, Cleckheaton

Gross site area (ha):

0.91

Classes: Outdoor sport facilities (1607)

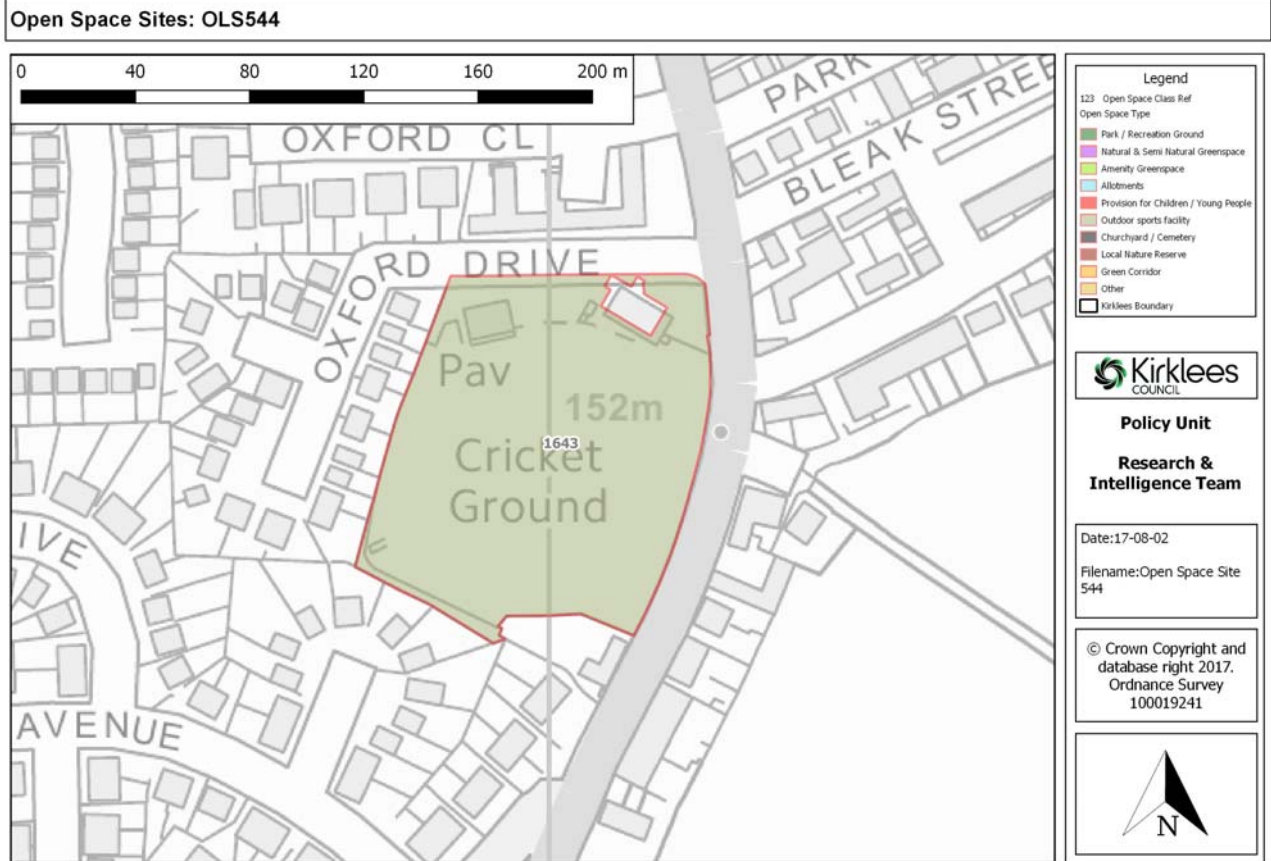


OLS 544 - Gomersal Cricket Club, Oxford Road, Gomersal, Cleckheaton

Gross site area (ha):

1.24

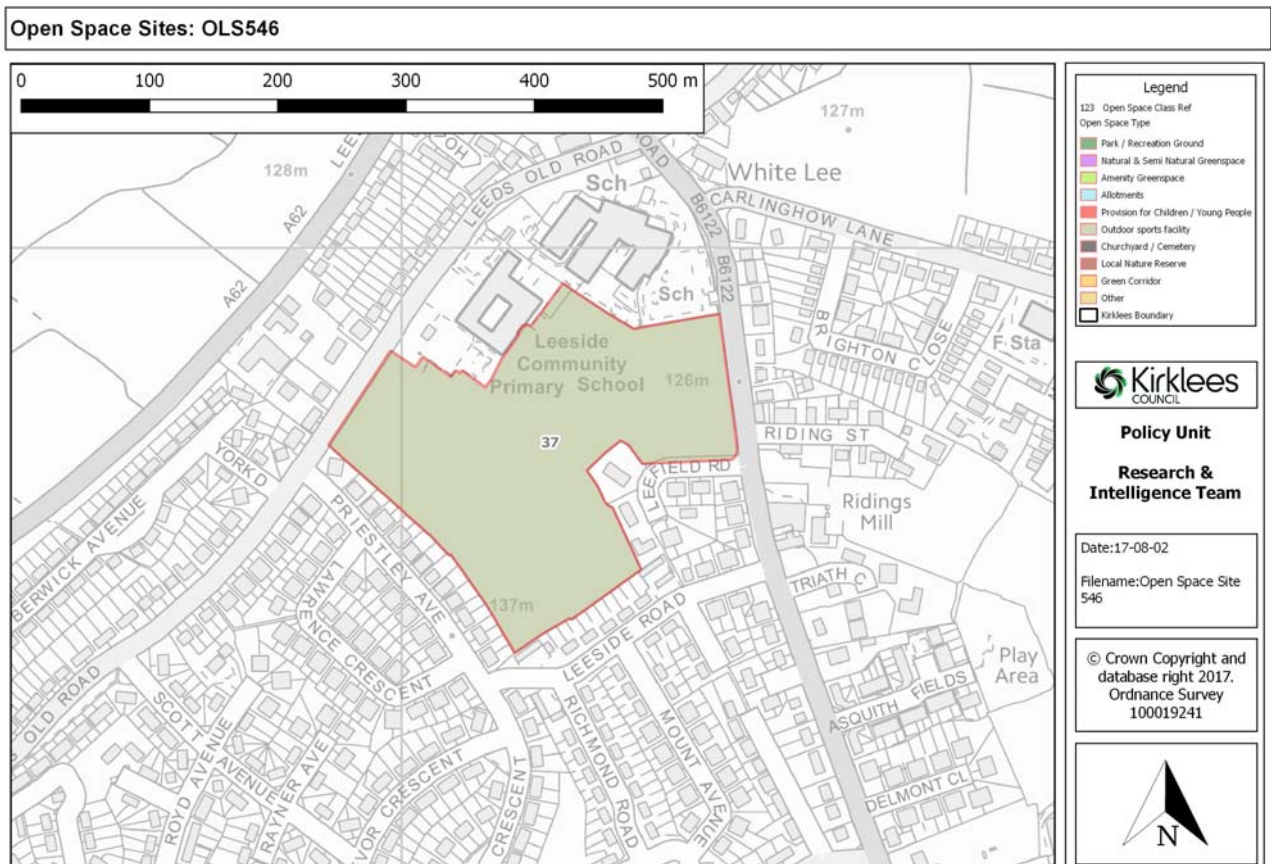
Classes: Outdoor sport facilities (1643)



OLS 546 - White Lee Playing Fields, Leaside School & Fairfield School, Leeds Old Road, Heckmondwike

Gross site area (ha): 6.82

Classes: Outdoor sport facilities (37)

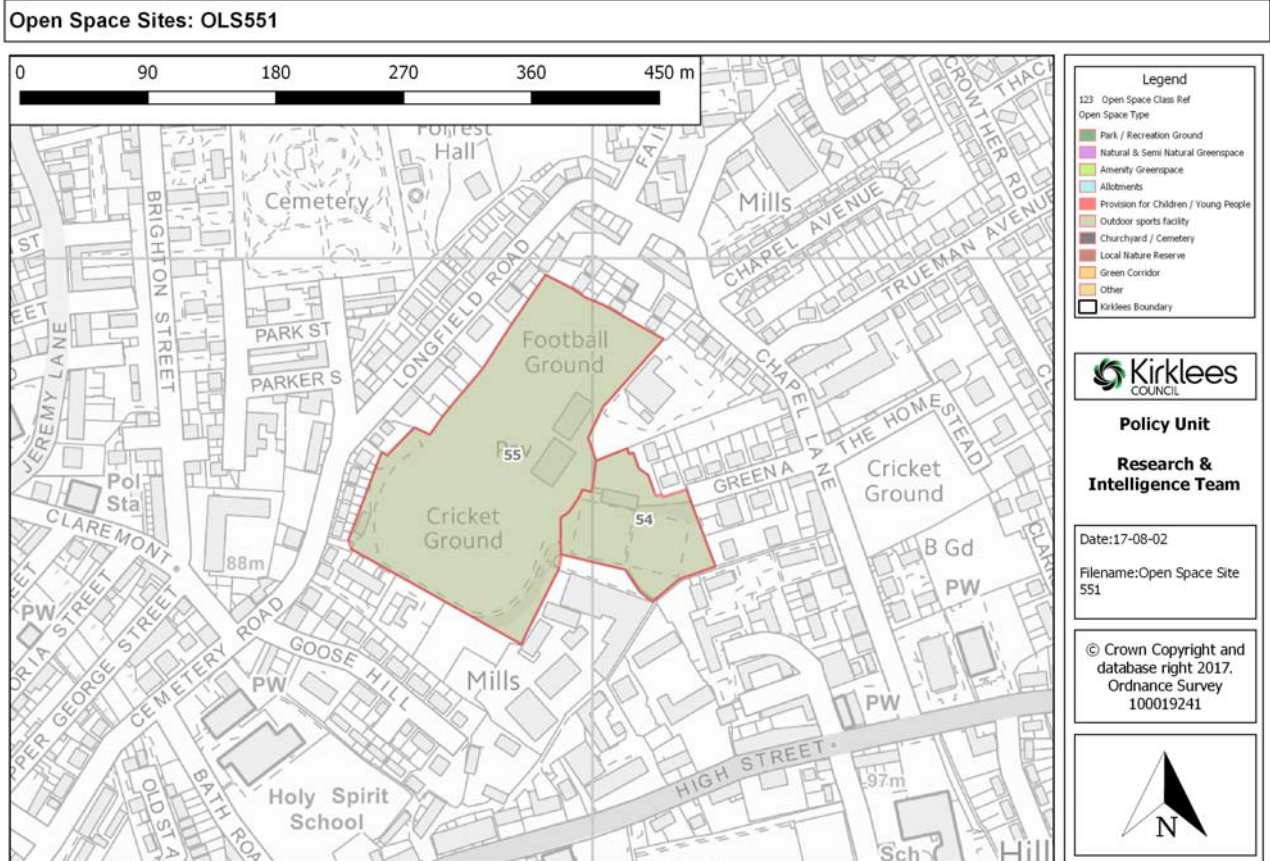


OLS 551 - Heckmondwike Sports, Cricket & Bowling Clubs, Longfield Road and Green Avenue, Heckmondwike

Gross site area (ha):

3.35

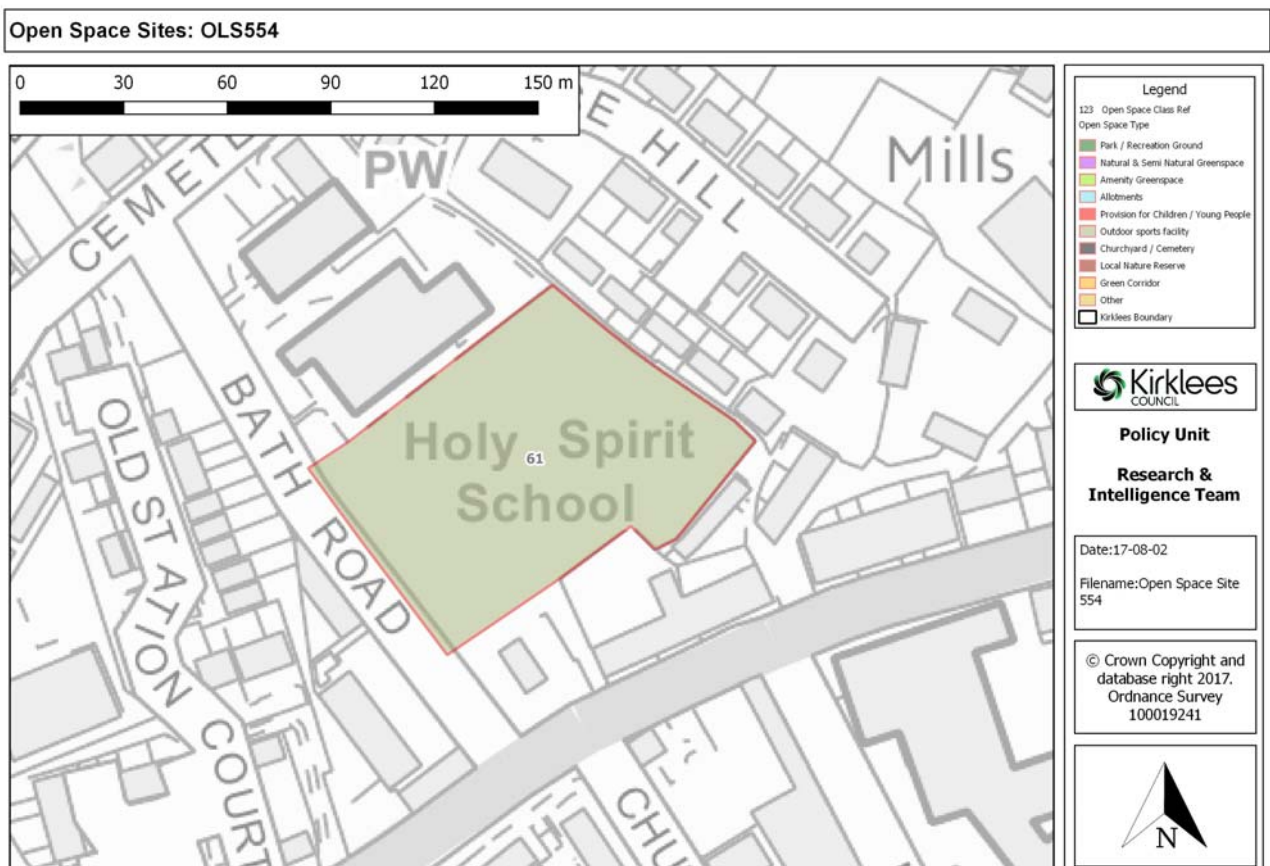
Classes: Outdoor sport facilities (54, 55)



OLS 554 - Holy Spirit Primary School Playing Field, Bath Road, Heckmondwike

Gross site area (ha): **0.7**

Classes: Outdoor sport facilities (61)

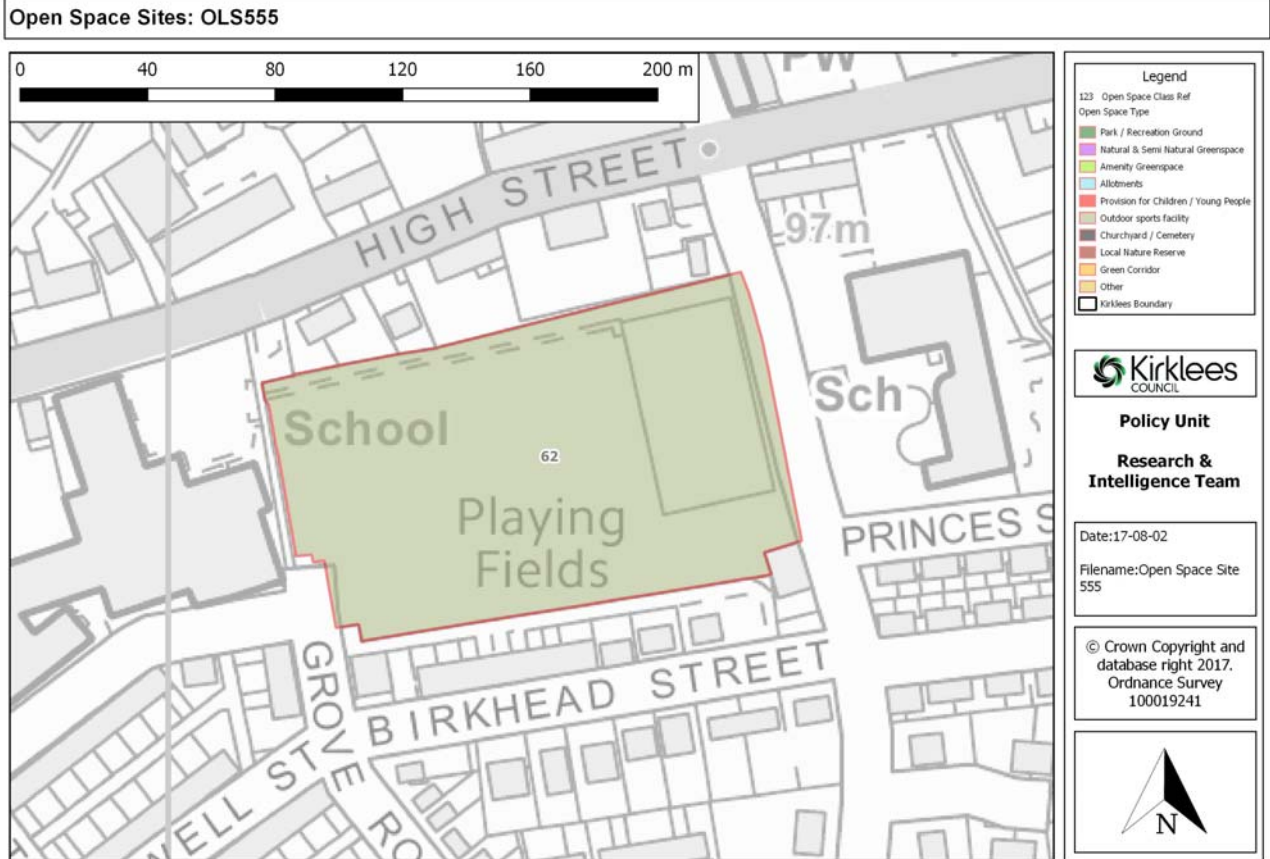


OLS 555 - Heckmondwike Grammer School Playing Field, High Street, Heckmondwike

Gross site area (ha):

1.36

Classes: Outdoor sport facilities (62)

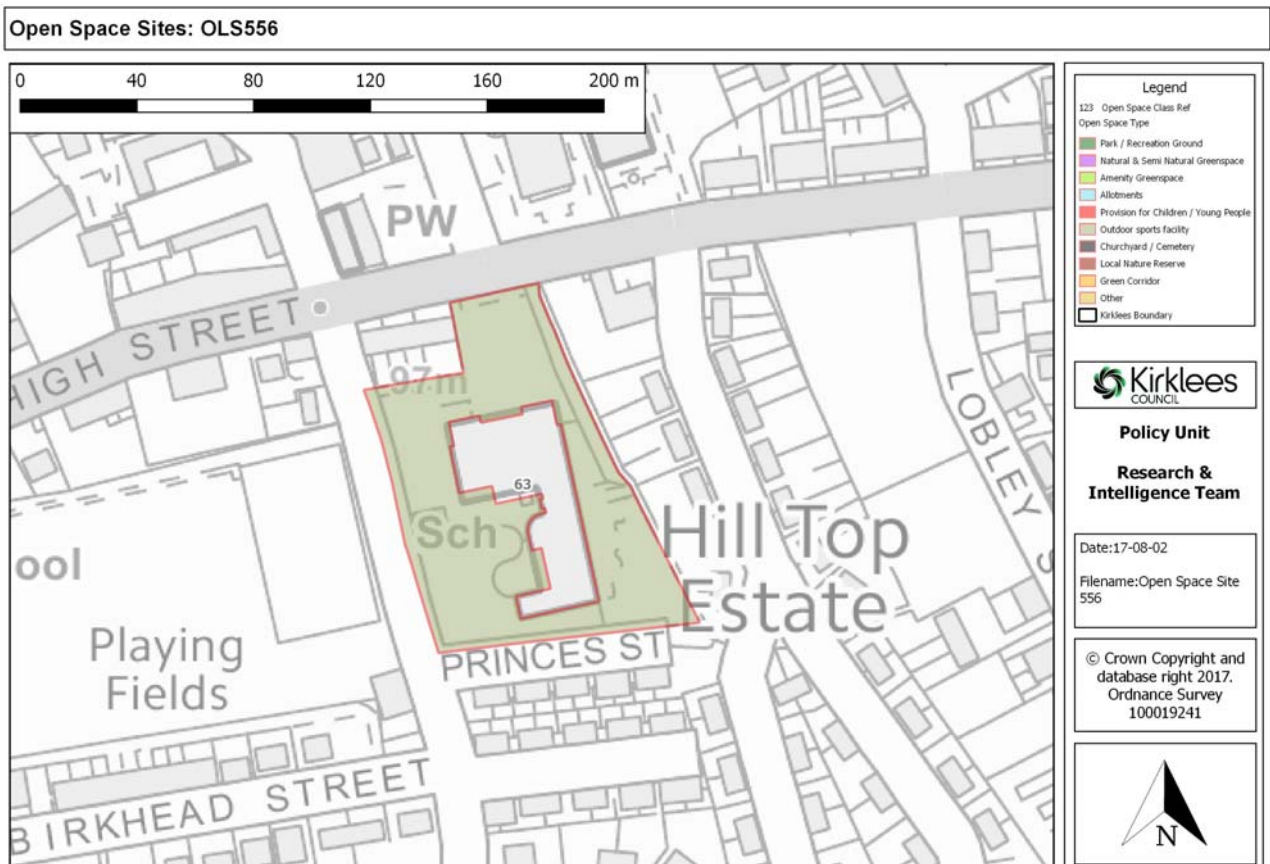


OLS 556 - Heckmondwike Primary School, Cawley Lane, Heckmondwike

Gross site area (ha):

0.83

Classes: Outdoor sport facilities (63)

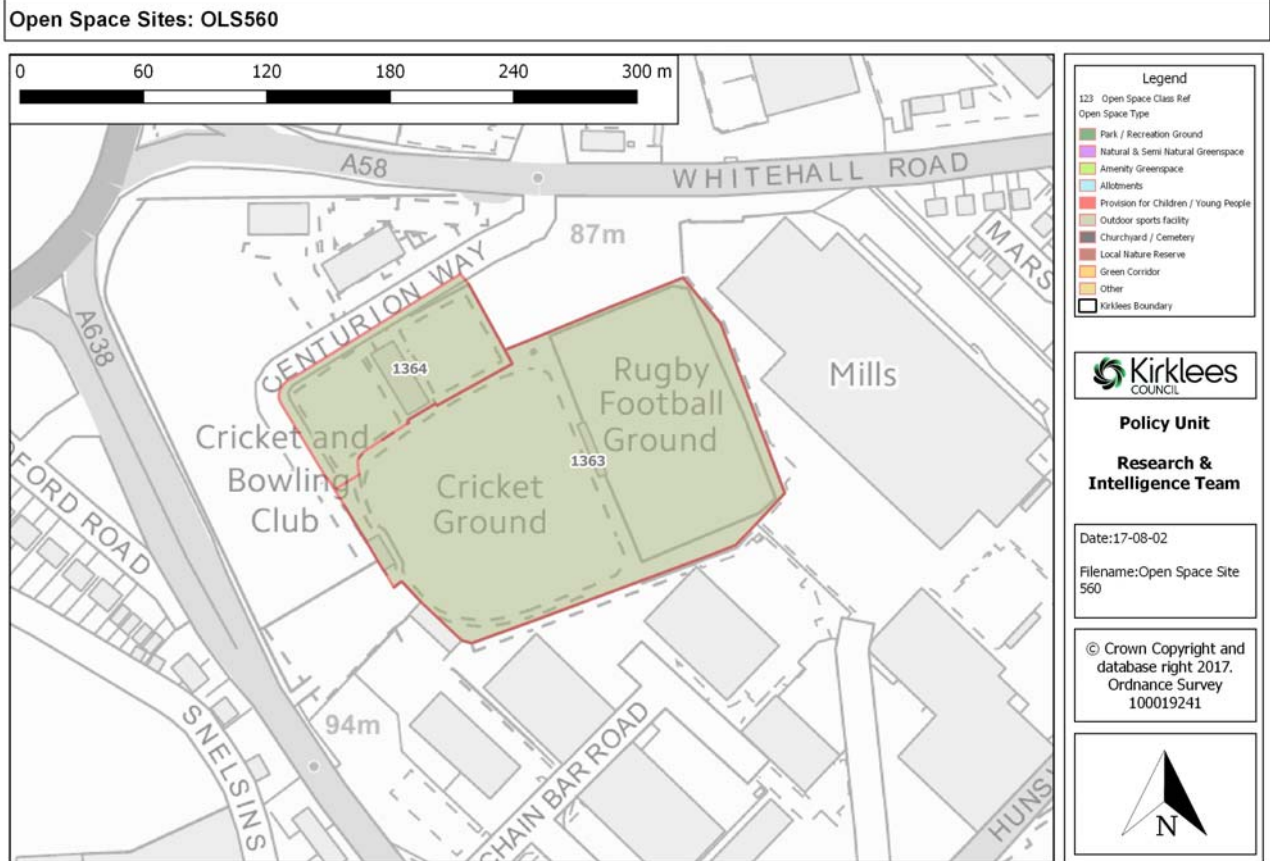


OLS 560 - The Pavillion, Cleckheaton Sports Club, Bradford Road, Chain Bar, Cleckheaton

Gross site area (ha):

2.83

Classes: Outdoor sport facilities (1363, 1364)

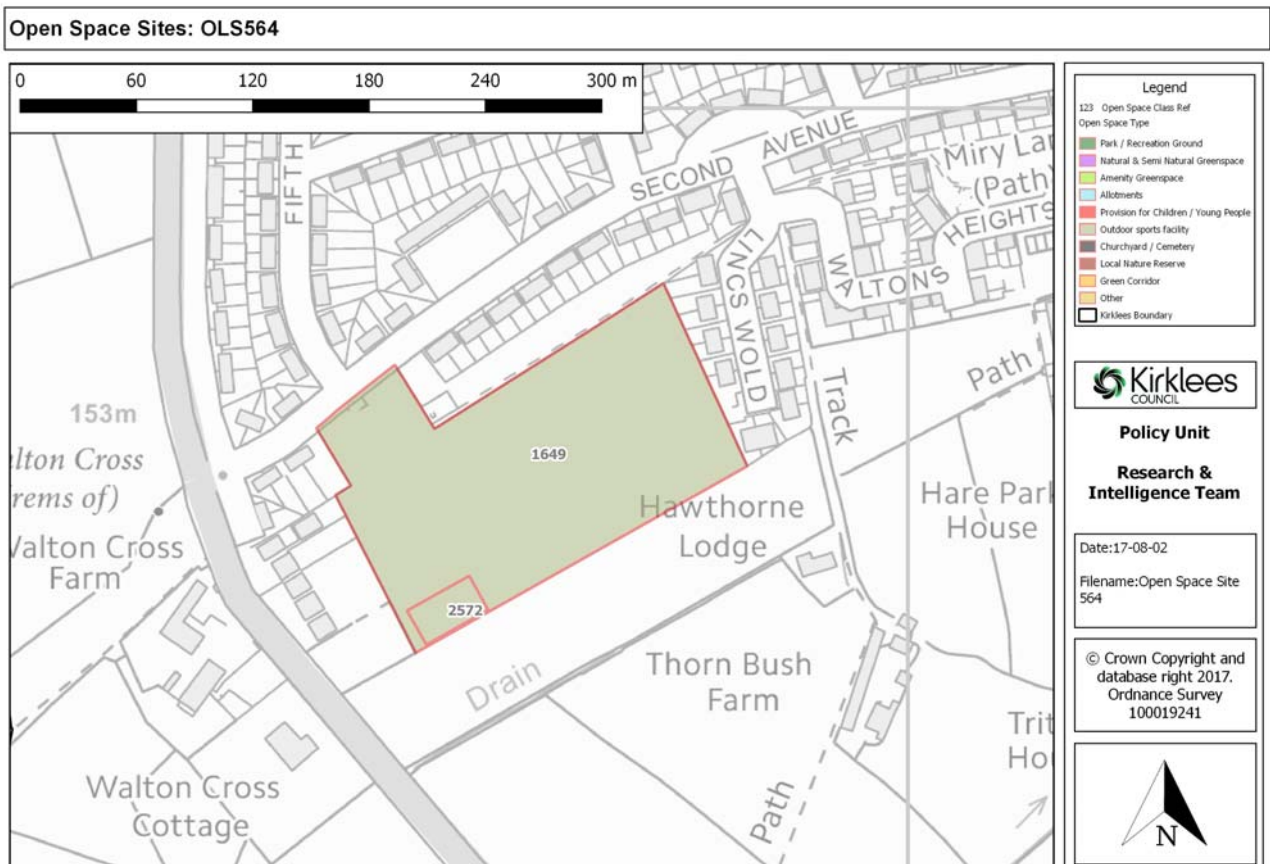


OLS 564 - Former RM Grylls Middle School, Second Avenue, Hightown, Liversedge

Gross site area (ha):

2.13

Classes: Outdoor sport facilities (1649, 2572)

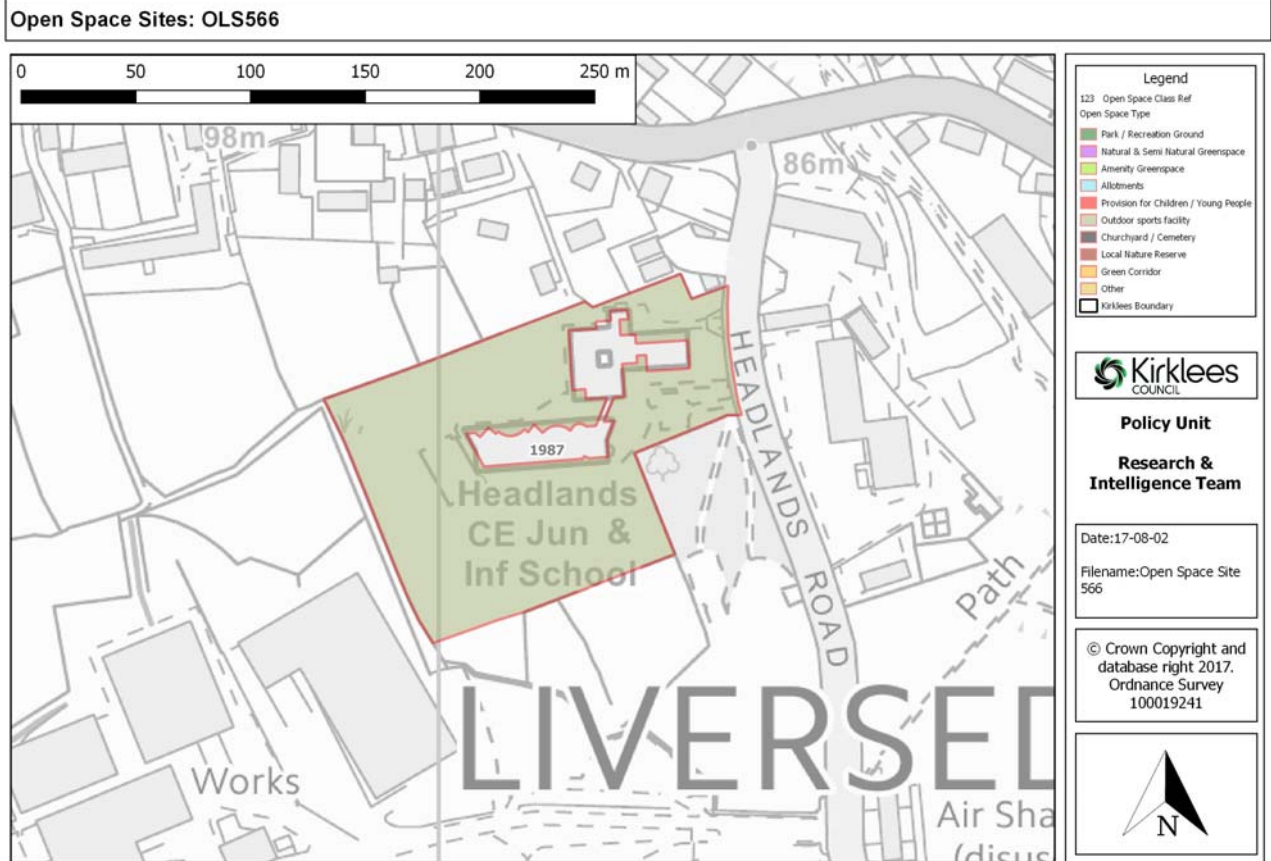


OLS 566 - Headlands Junior, Infant & Nursery School, Headlands Road, Liversedge

Gross site area (ha):

1.71

Classes: Outdoor sport facilities (1987)

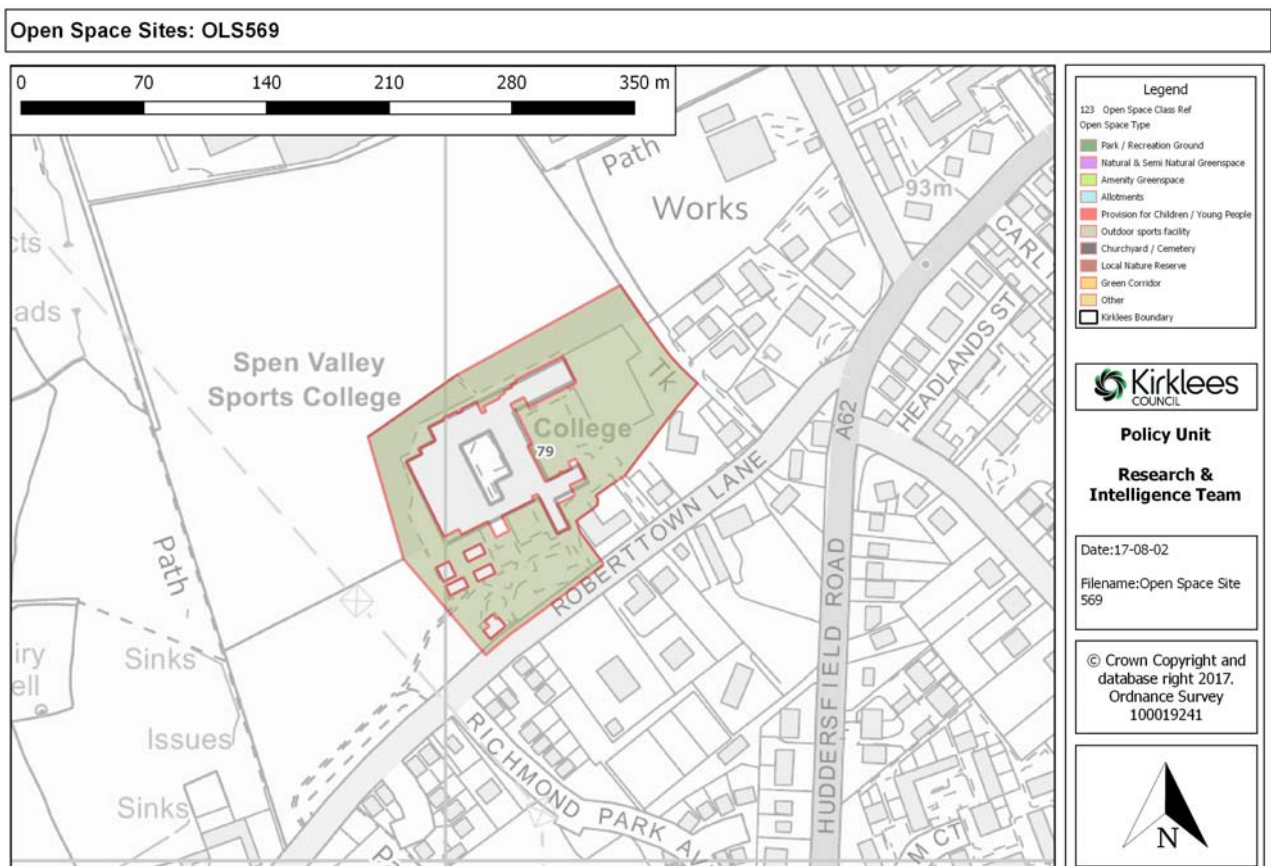


OLS 569 - Spen Valley High School, Roberttown Lane, Roberttown, Liversedge

Gross site area (ha):

2.07

Classes: Outdoor sport facilities (79)

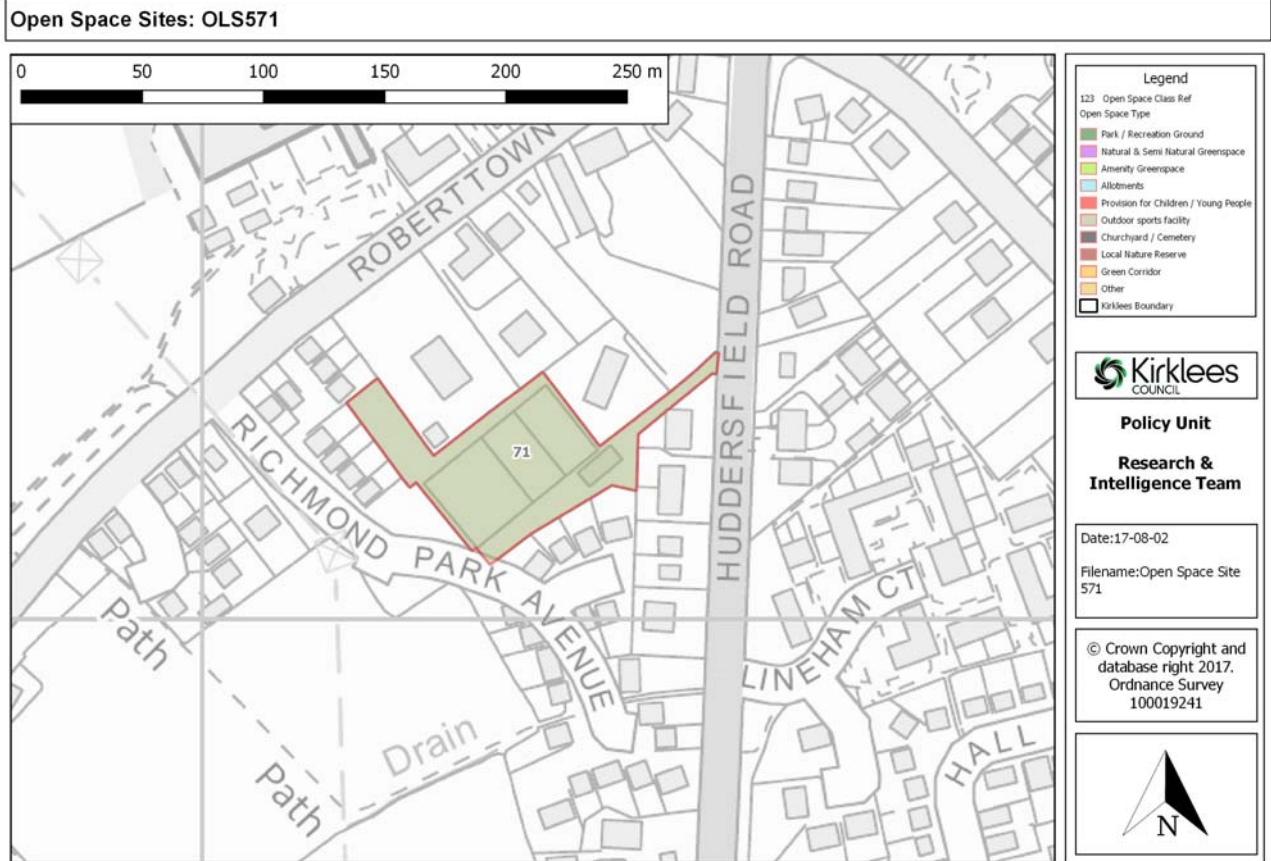


OLS 571 - Liversedge Tennis Club, Huddersfield Road, Roberttown, Liversedge

Gross site area (ha):

0.47

Classes: Outdoor sport facilities (71)



OLS 573 - Norristhorpe Junior & Infant School Playing Fields, School Street, Norristhorpe, Liversedge

Gross site area (ha):

0.56

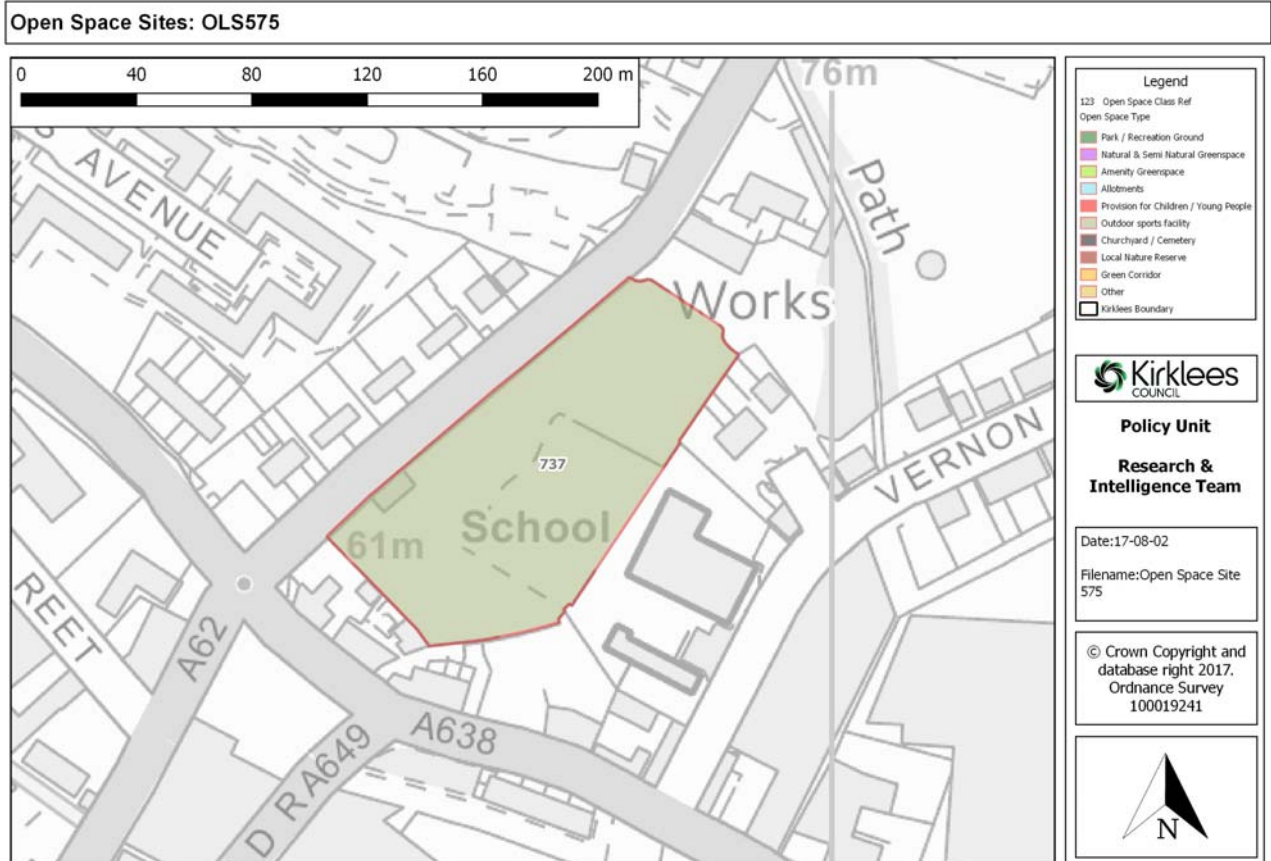
Classes: Outdoor sport facilities (74)



OLS 575 - Millbridge Junior, Infant & Nursery School, Vernon Road, Liversedge

Gross site area (ha): 0.9

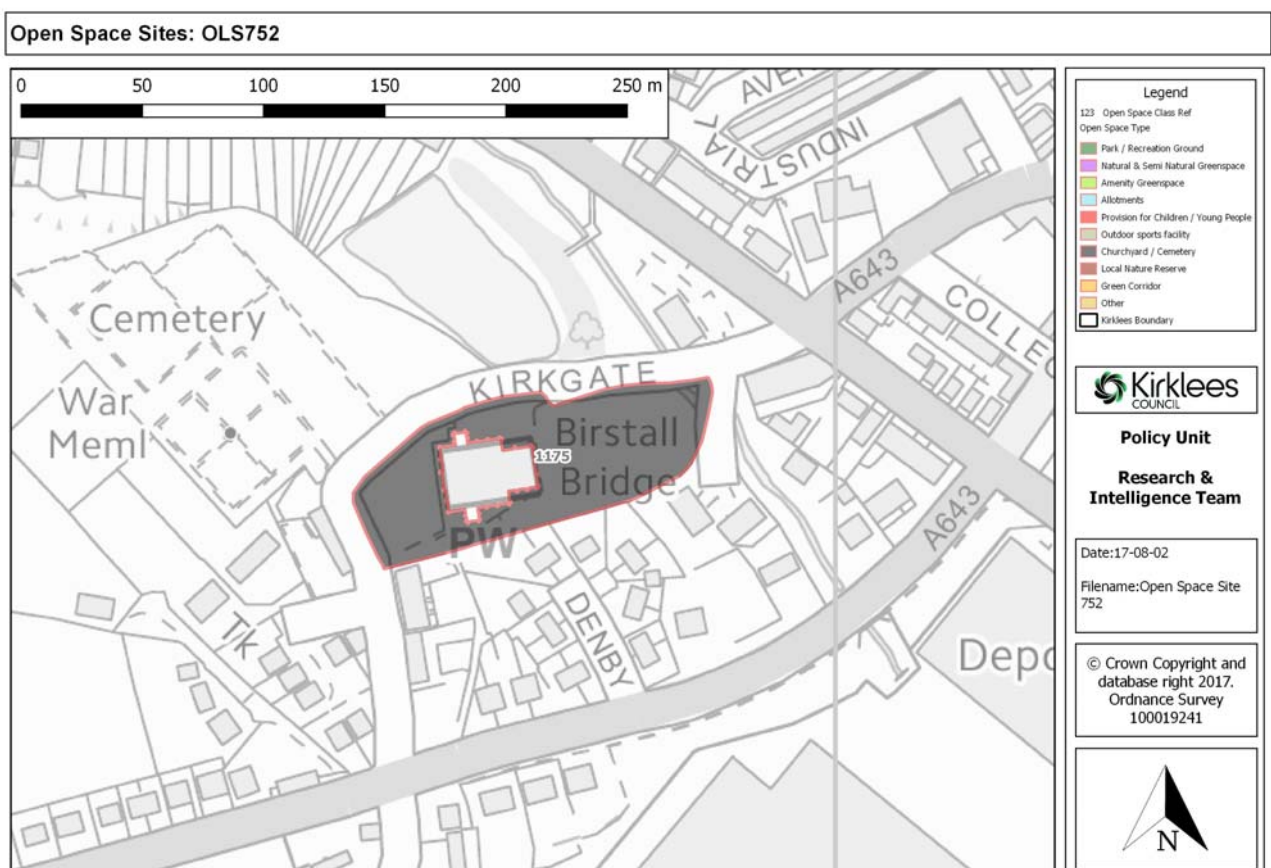
Classes: Outdoor sport facilities (737)



OLS 752 - St Peters Church, Kirkgate, Birstall, Batley

Gross site area (ha): 0.7

Classes: Cemeteries & churchyards (1175)

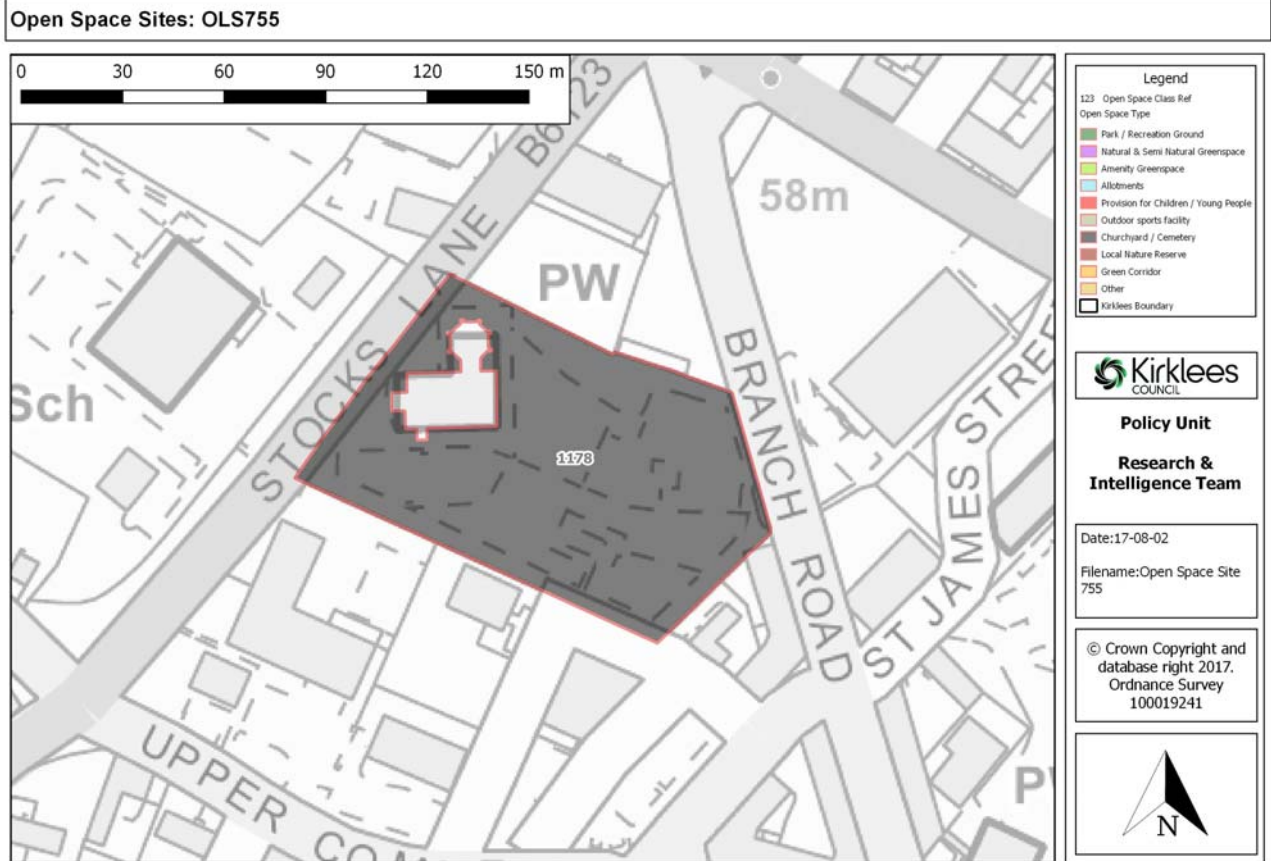


OLS 755 - All Saints Church, Stock Lane, Batley

Gross site area (ha):

0.86

Classes: Cemeteries & churchyards (1178)

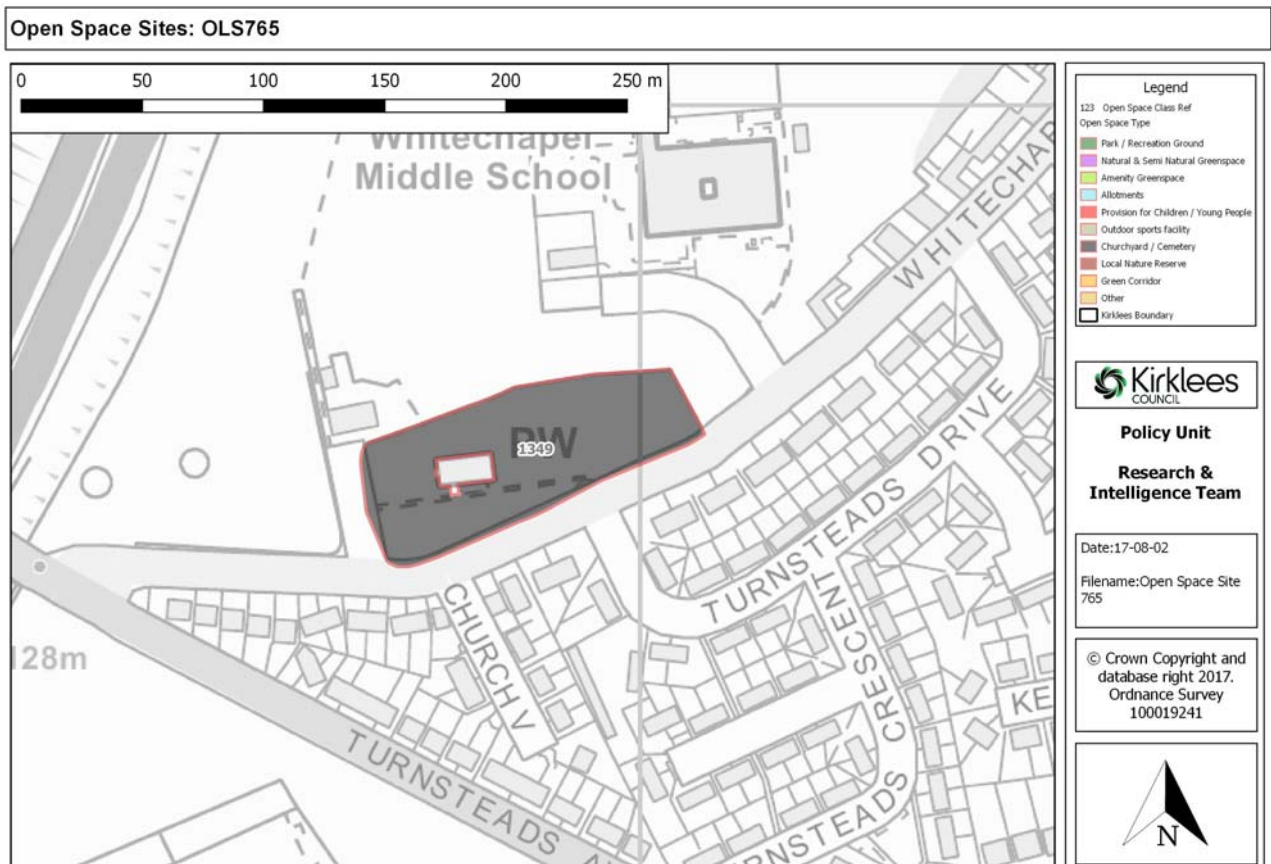


OLS 765 - Whitechapel Parish Church, Whitechapel Road, Cleckheaton

Gross site area (ha):

0.65

Classes: Cemeteries & churchyards (1349)

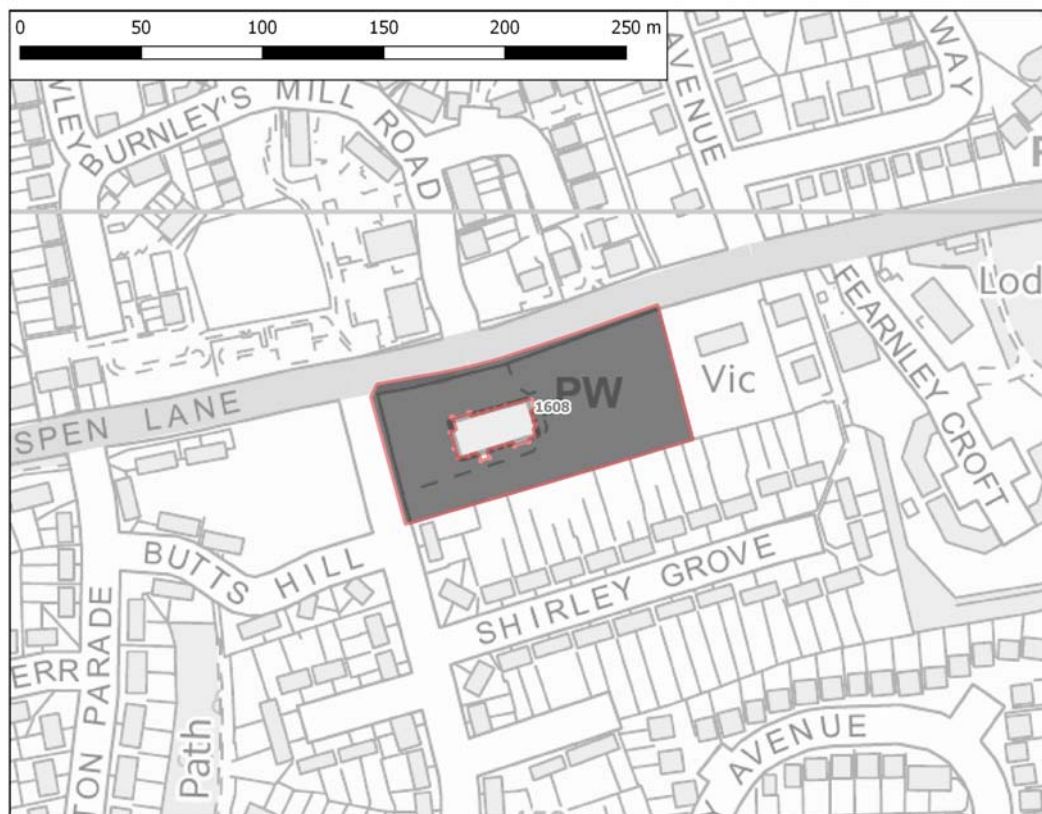


OLS 768 - St Marys Church, Shirley Road, Gomersal, Cleckheaton

Gross site area (ha): 0.7

Classes: Cemeteries & churchyards (1608)

Open Space Sites: OLS768



Legend

123 Open Space Class Ref
Open Space Type

- Park / Recreation Ground
- Natural & Semi Natural Greenspace
- Amenity Greenspace
- Allotments
- Provision for Children / Young People
- Outdoor sports facility
- Churchyard / Cemetery
- Local Nature Reserve
- Green Corridor
- Other
- Kirklees Boundary



Policy Unit

Research & Intelligence Team

Date:17-08-02

Filename:Open Space Site 768

© Crown Copyright and database right 2017. Ordnance Survey 100019241

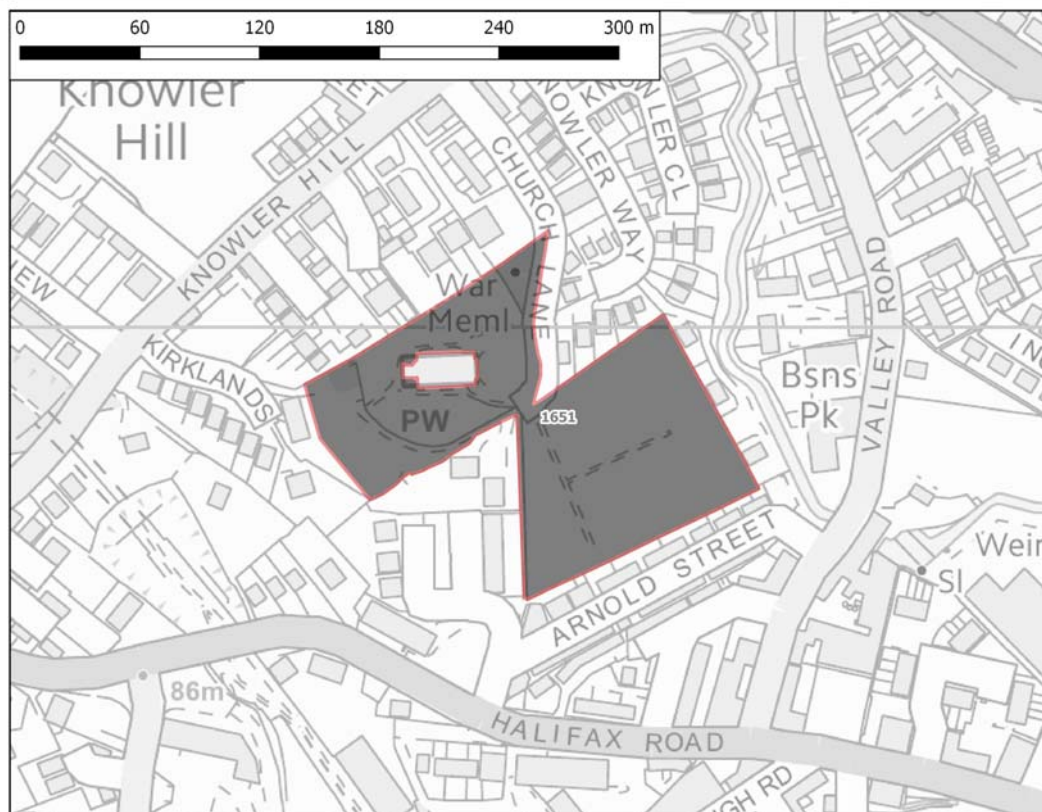


OLS 775 - Christ Church, Church Lane, Millbridge, Liversedge

Gross site area (ha): 1.81

Classes: Cemeteries & churchyards (1651)

Open Space Sites: OLS775



Legend

123 Open Space Class Ref
Open Space Type

- Park / Recreation Ground
- Natural & Semi Natural Greenspace
- Amenity Greenspace
- Allotments
- Provision for Children / Young People
- Outdoor sports facility
- Churchyard / Cemetery
- Local Nature Reserve
- Green Corridor
- Other
- Kirklees Boundary



Policy Unit

Research & Intelligence Team

Date:17-08-02

Filename:Open Space Site 775

© Crown Copyright and database right 2017. Ordnance Survey 100019241

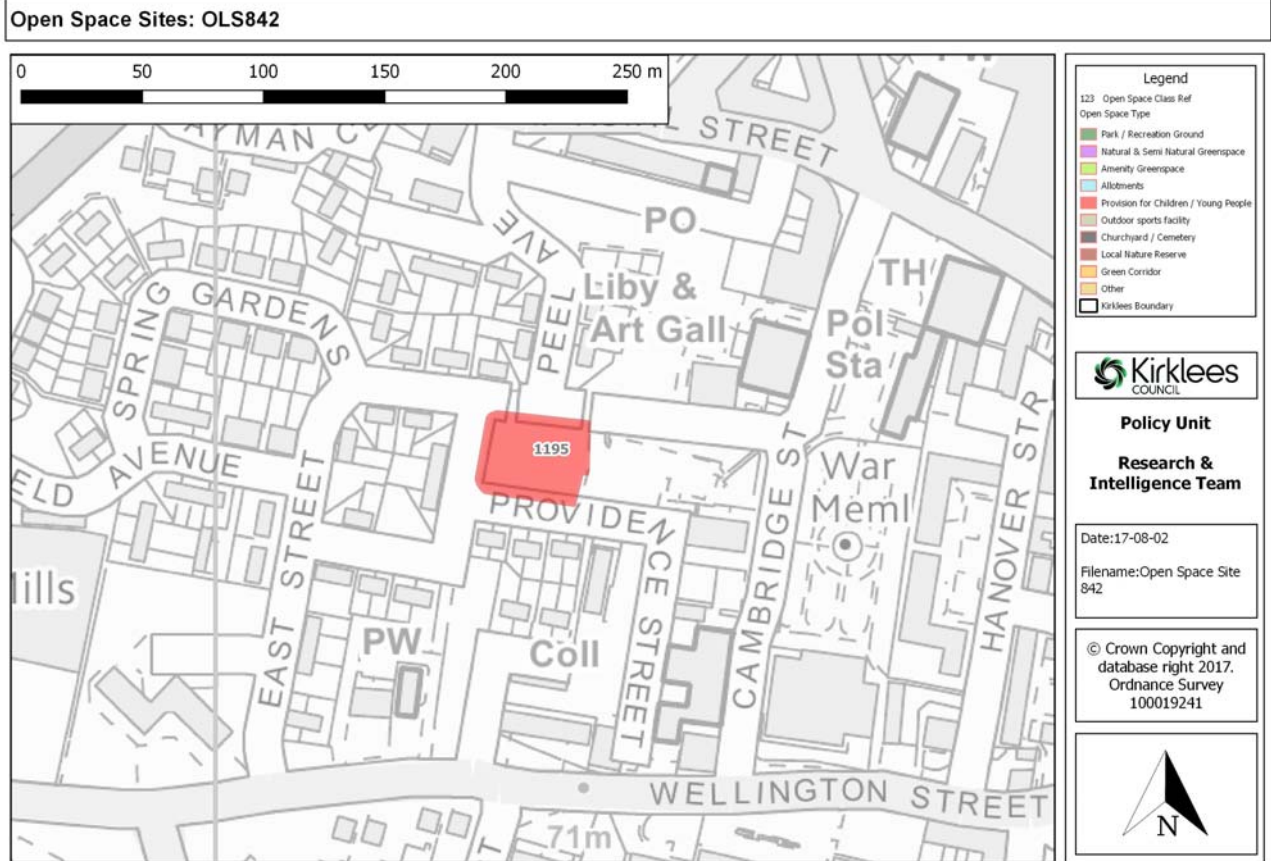


OLS 842 - Hume Recreation Ground, New Way, Batley

Gross site area (ha):

0.15

Classes: Provision for children & young people (1195)

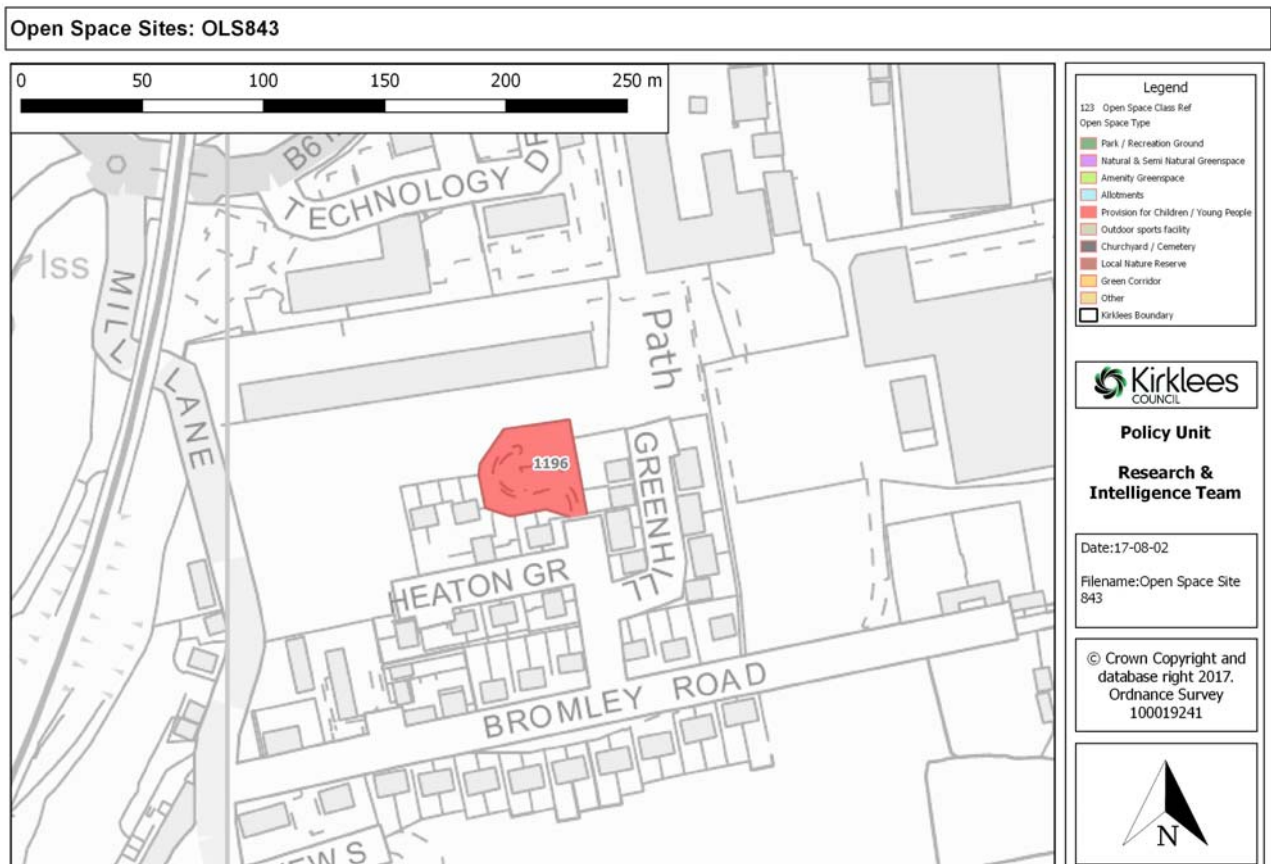


OLS 843 - Heaton Gardens Open Space, Heaton Grange, Batley

Gross site area (ha):

0.14

Classes: Provision for children & young people (1196)

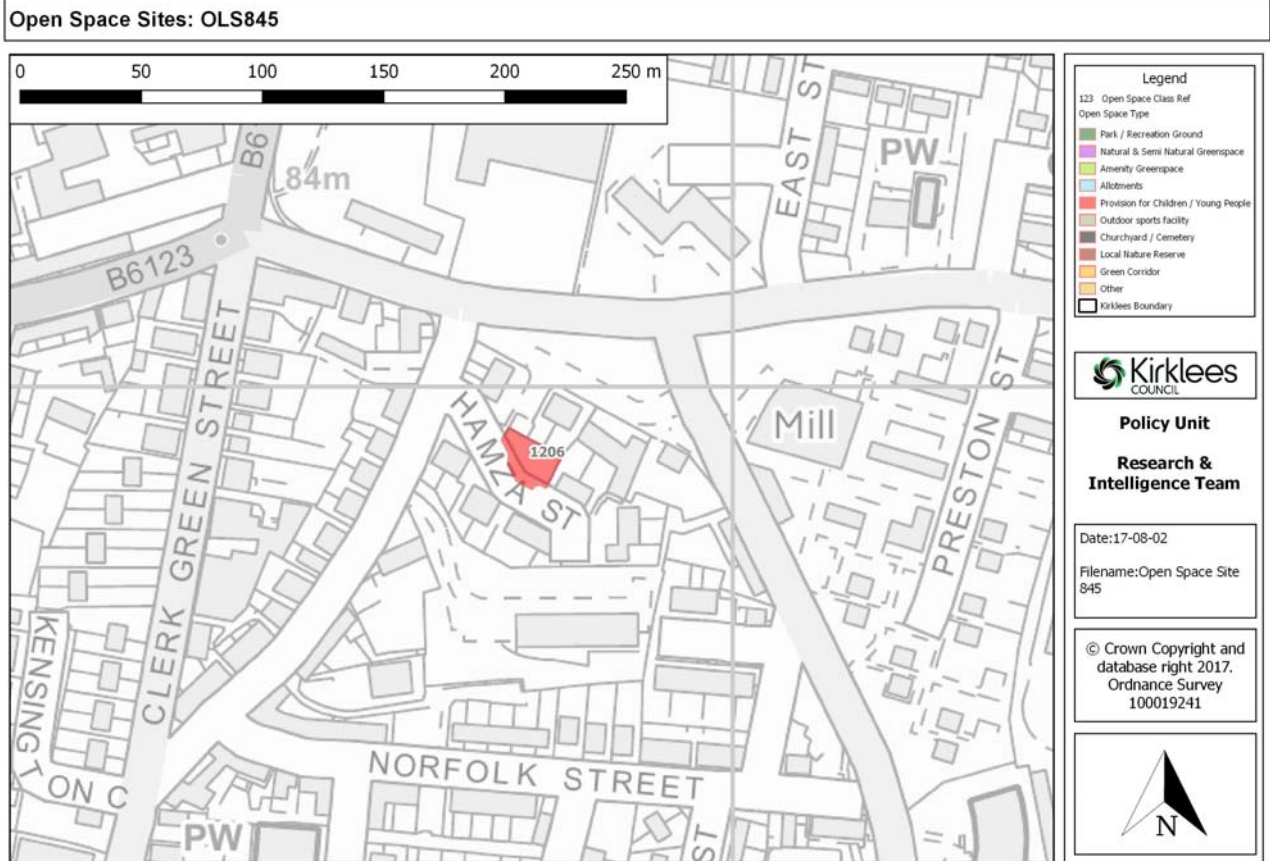


OLS 845 - Hamza Street Play Area, Hamza Street, Batley

Gross site area (ha):

0.04

Classes: Provision for children & young people (1206)

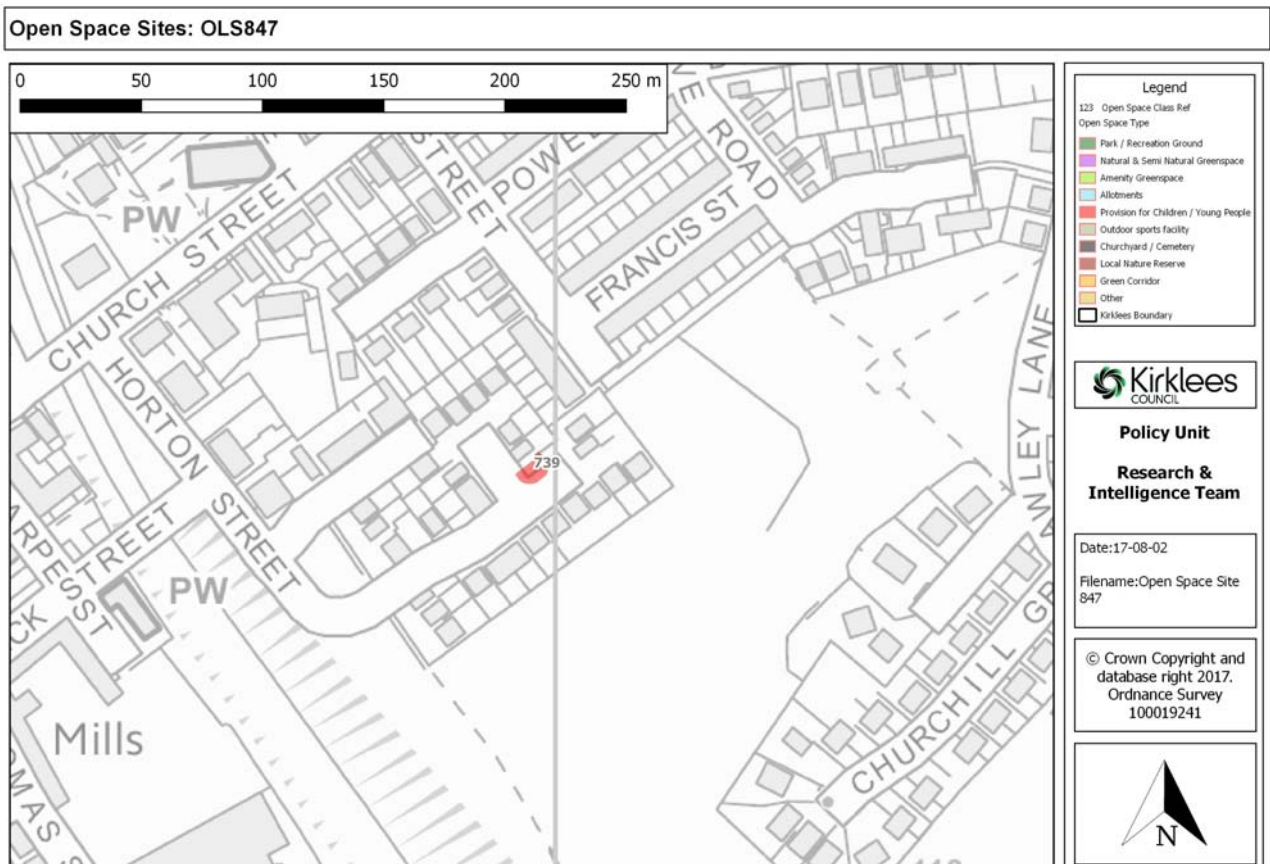


OLS 847 - Horton Street Play Area, Horton Street, Heckmondwike

Gross site area (ha):

0.01

Classes: Provision for children & young people (739)

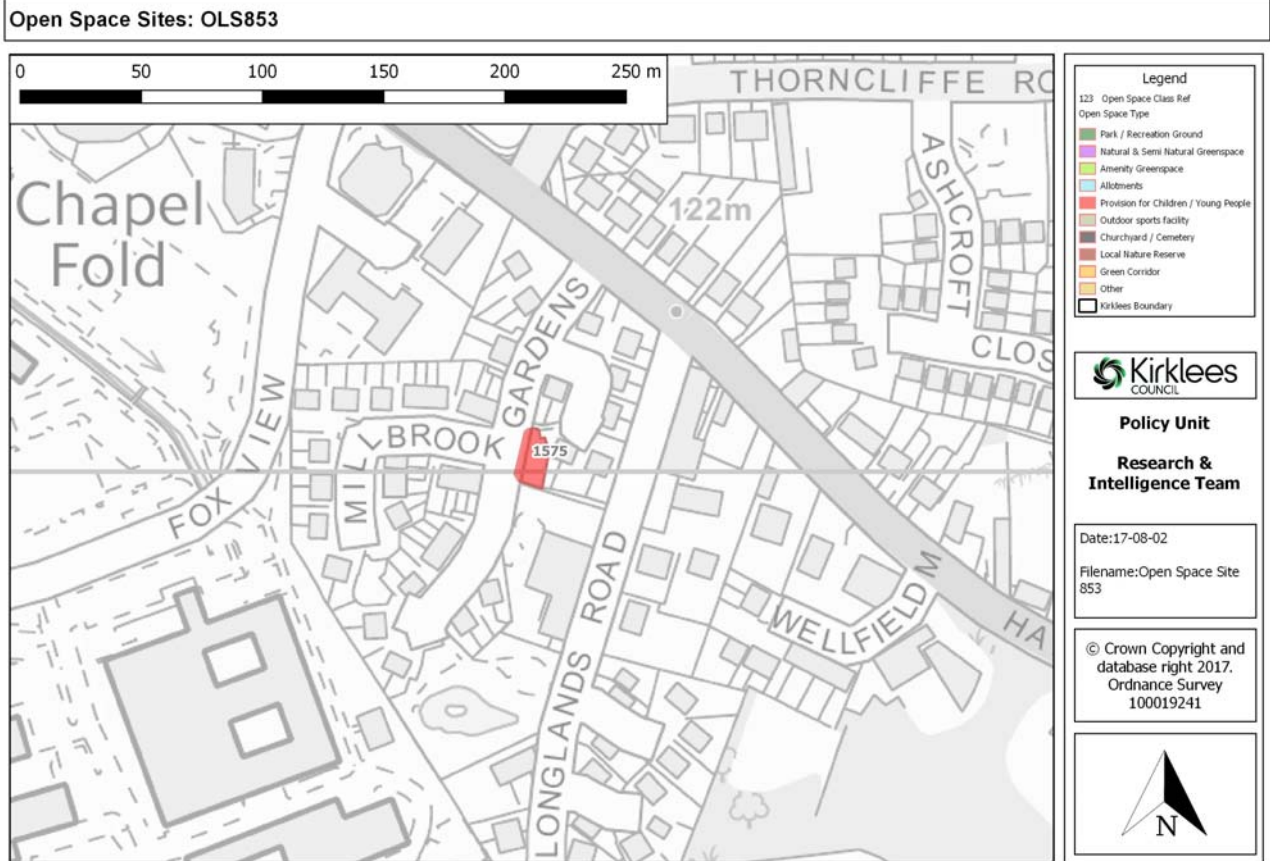


OLS 853 - Millbrook Gardens Play Area, Millbrook Gardens, Staincliffe, Batley

Gross site area (ha):

0.02

Classes: Provision for children & young people (1575)

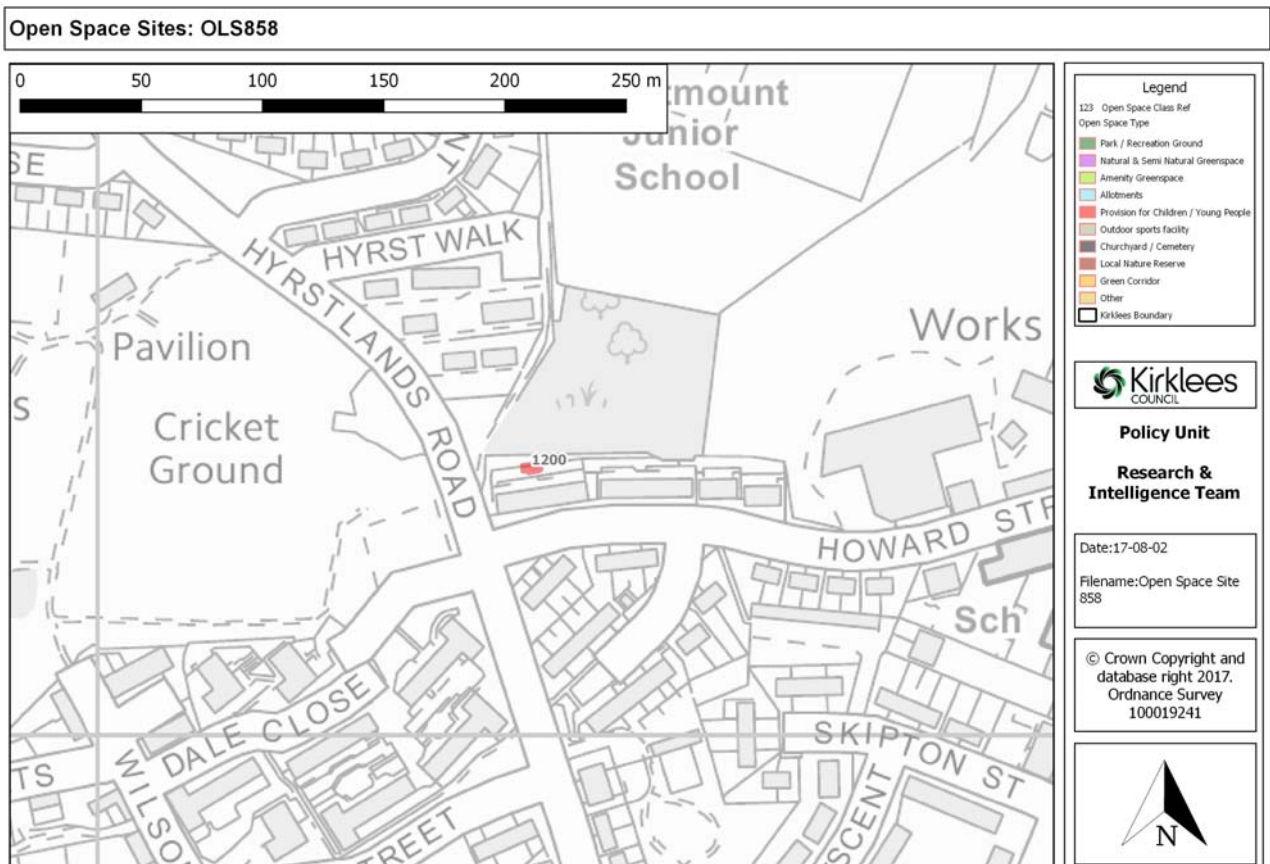


OLS 858 - Howard Street Flats Play Area, Howard Street, Batley Carr, Batley

Gross site area (ha):

0.01

Classes: Provision for children & young people (1200)

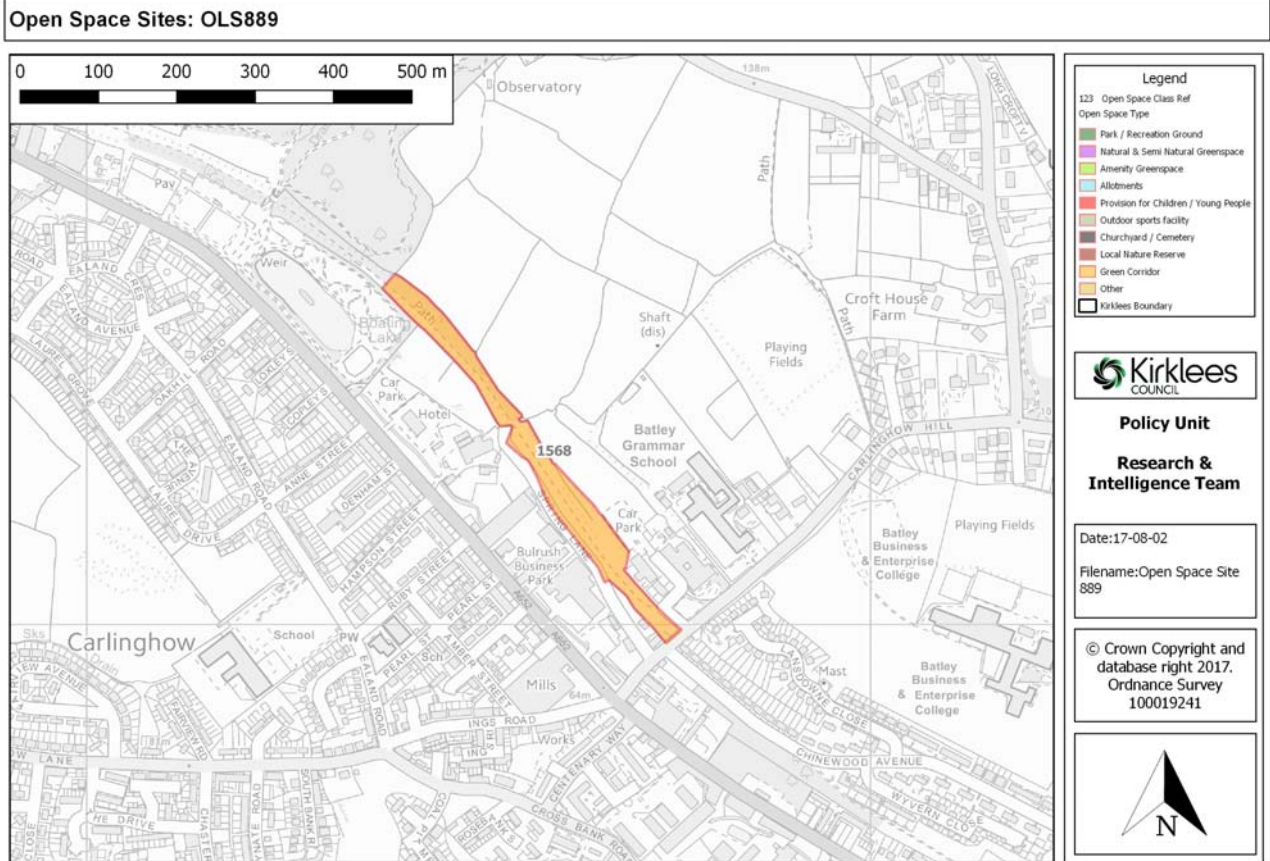


OLS 889 - Land to the north west of, 18, Carlinghow Hill, Batley

Gross site area (ha):

1.77

Classes: Green corridors (1568)

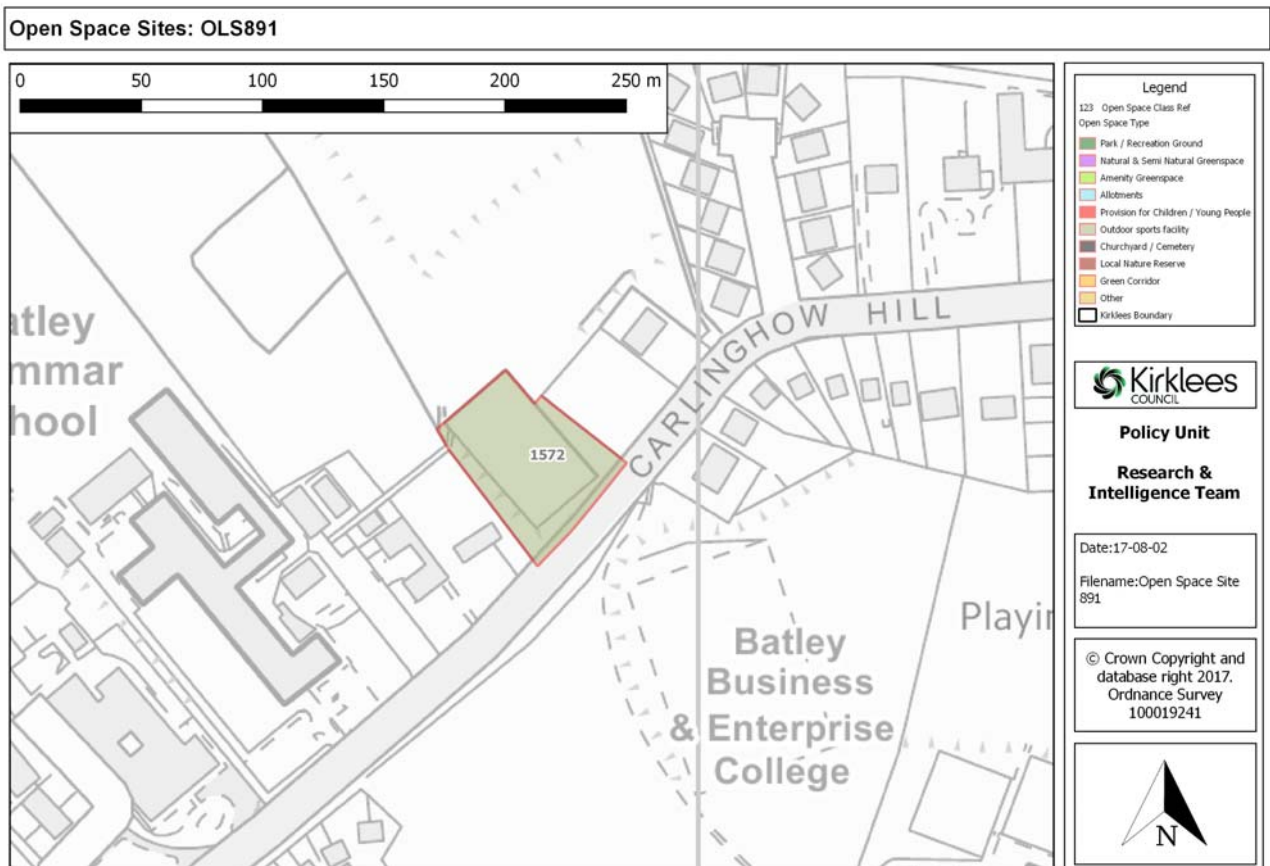


OLS 891 - Batley College Tennis Courts, Carlinghow Hill, Carlinghow, Batley

Gross site area (ha):

0.31

Classes: Outdoor sport facilities (1572)

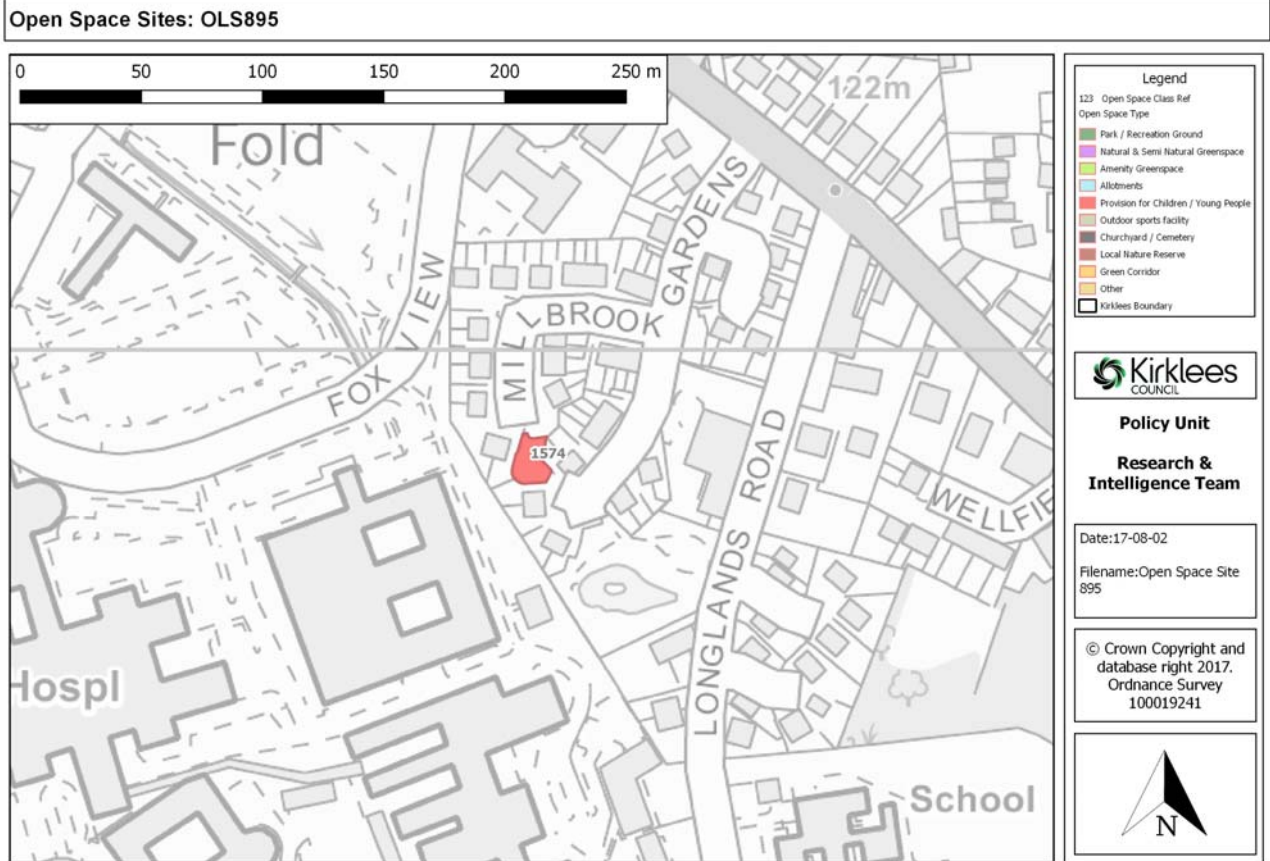


OLS 895 - Millbrook Gardens Play Area, Millbrook Gardens, Staincliffe, Batley

Gross site area (ha):

0.02

Classes: Provision for children & young people (1574)

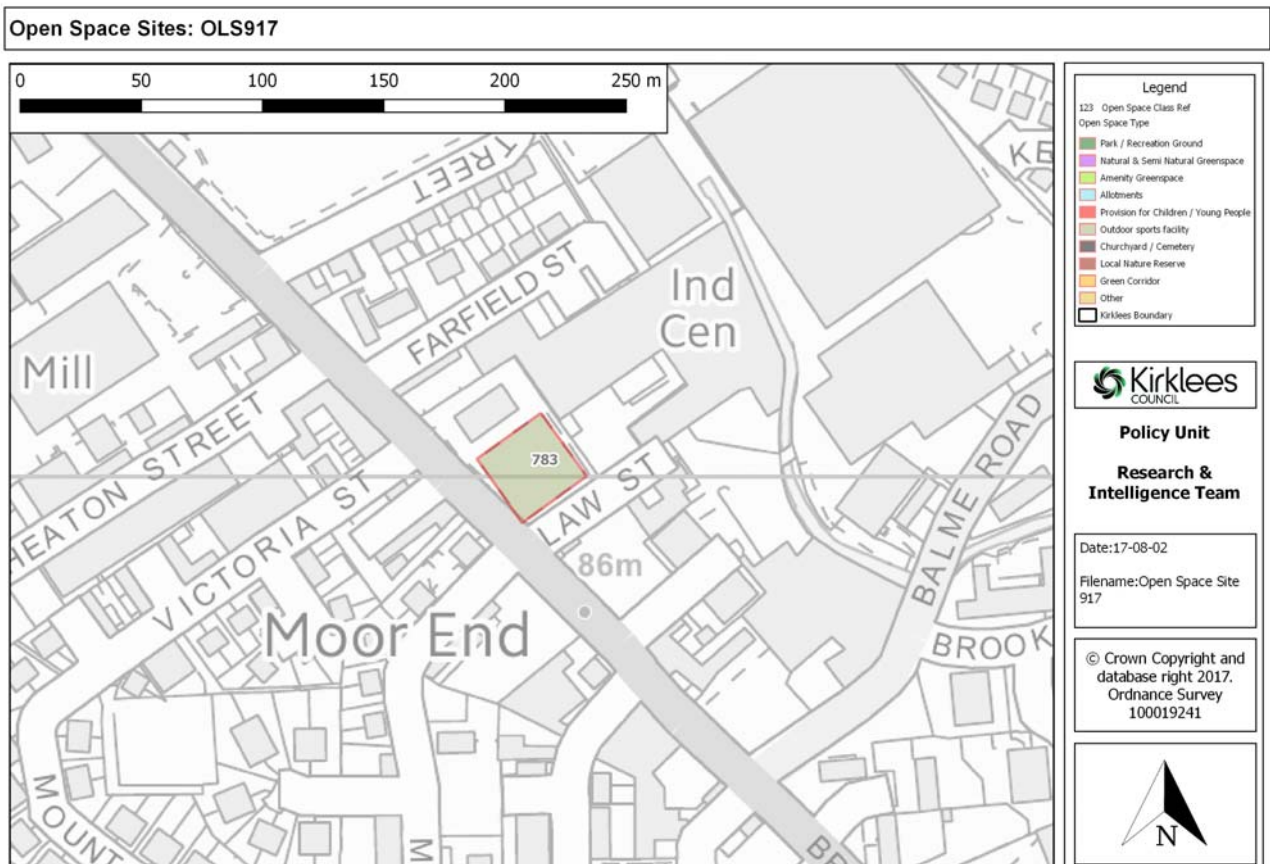


OLS 917 - Bowling Green, Moorland House Bowling Green, Bradford Road, Cleckheaton

Gross site area (ha):

0.11

Classes: Outdoor sport facilities (783)

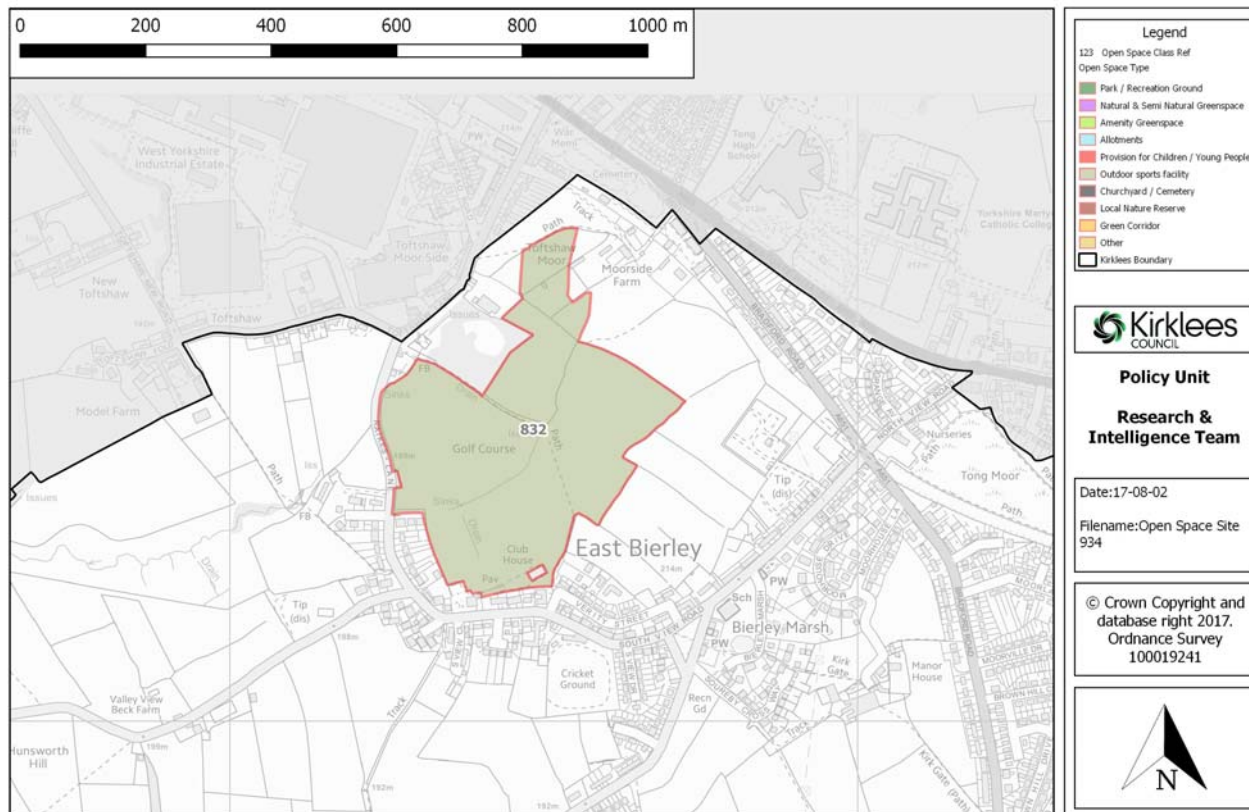


OLS 934 - East Bierley Golf Club, South View Road, East Bierley, Birkenshaw

Gross site area (ha): 13.96

Classes: Outdoor sport facilities (832)

Open Space Sites: OLS934

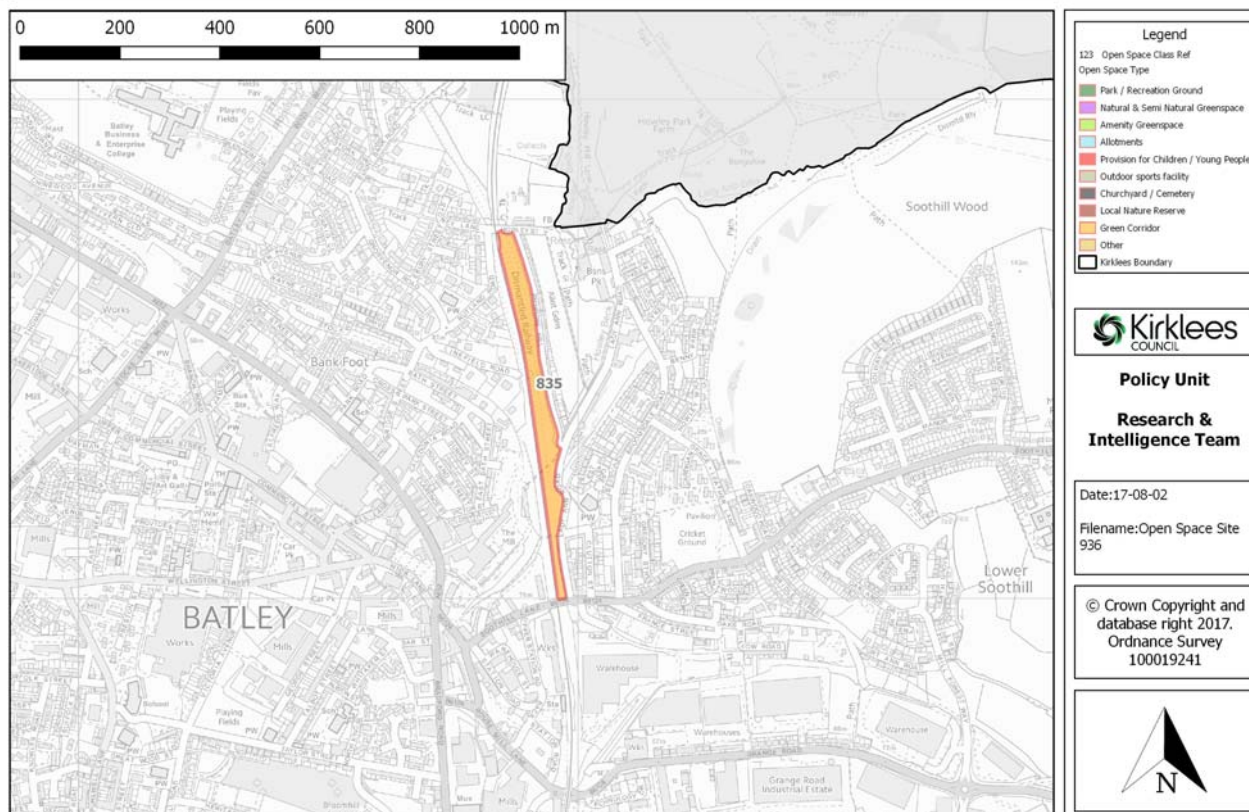


OLS 936 - Dismantled Railway, Primrose Hill, Soothill, Batley

Gross site area (ha): 2.3

Classes: Green corridors (835)

Open Space Sites: OLS936



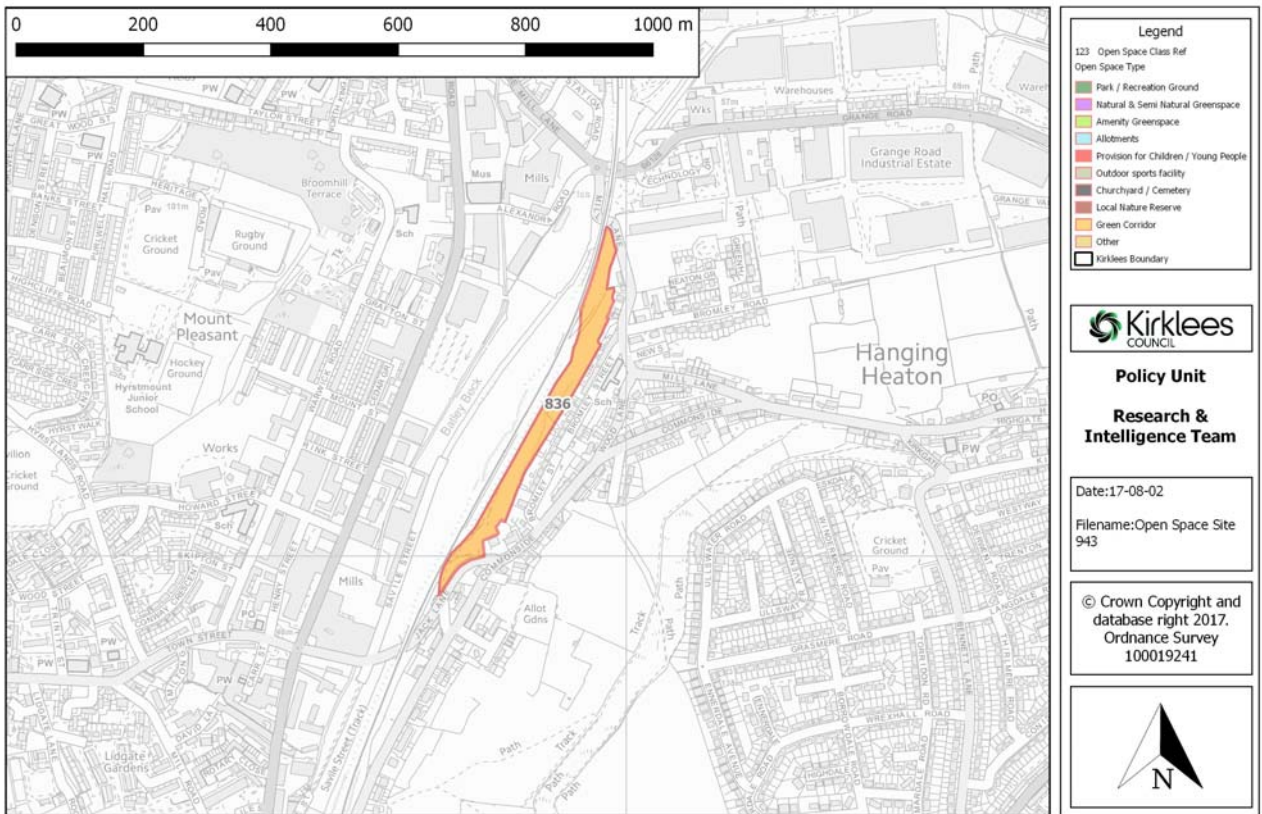
OLS 943 - Land west of, 2 - 154, Bromley Street, Batley

Gross site area (ha):

1.84

Classes: Green corridors (836)

Open Space Sites: OLS943



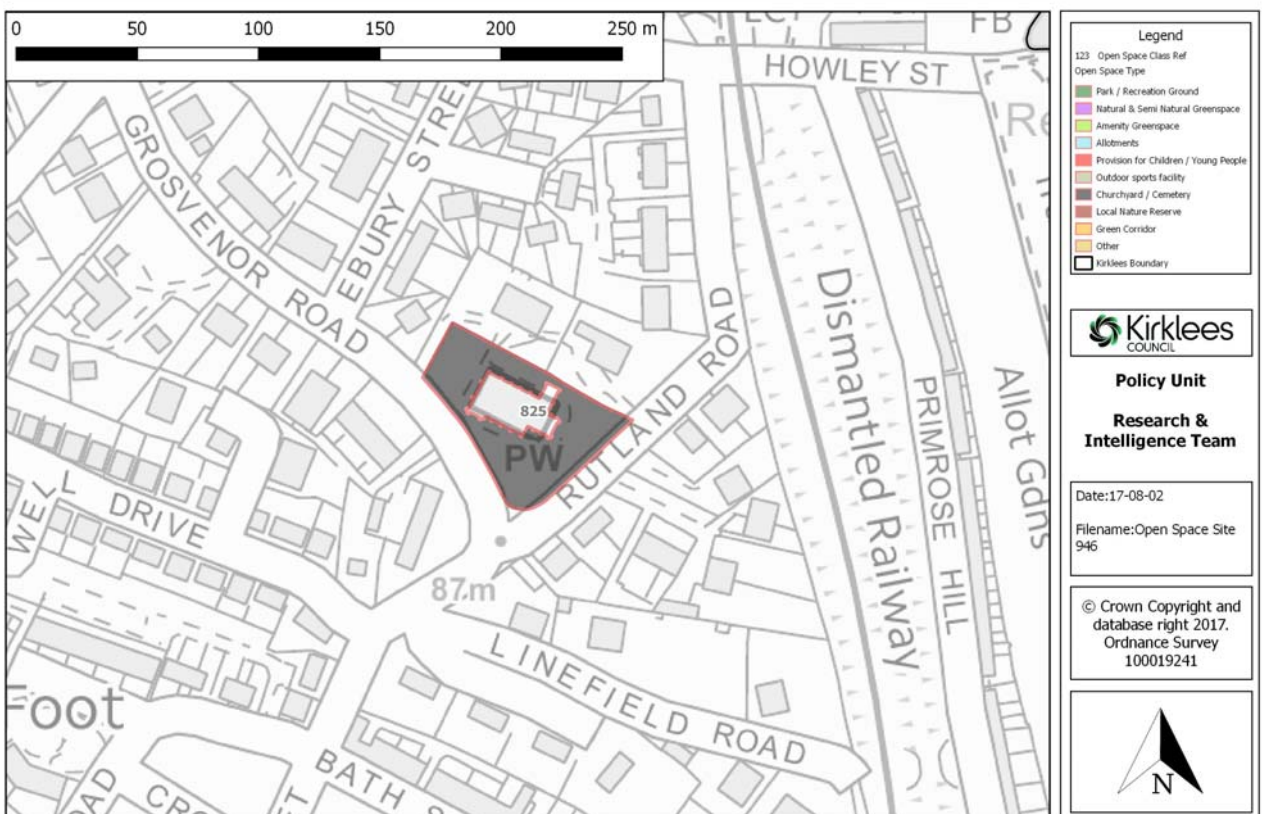
OLS 946 - St Thomas's Church, Grosvenor Road, Batley

Gross site area (ha):

0.32

Classes: Cemeteries & churchyards (825)

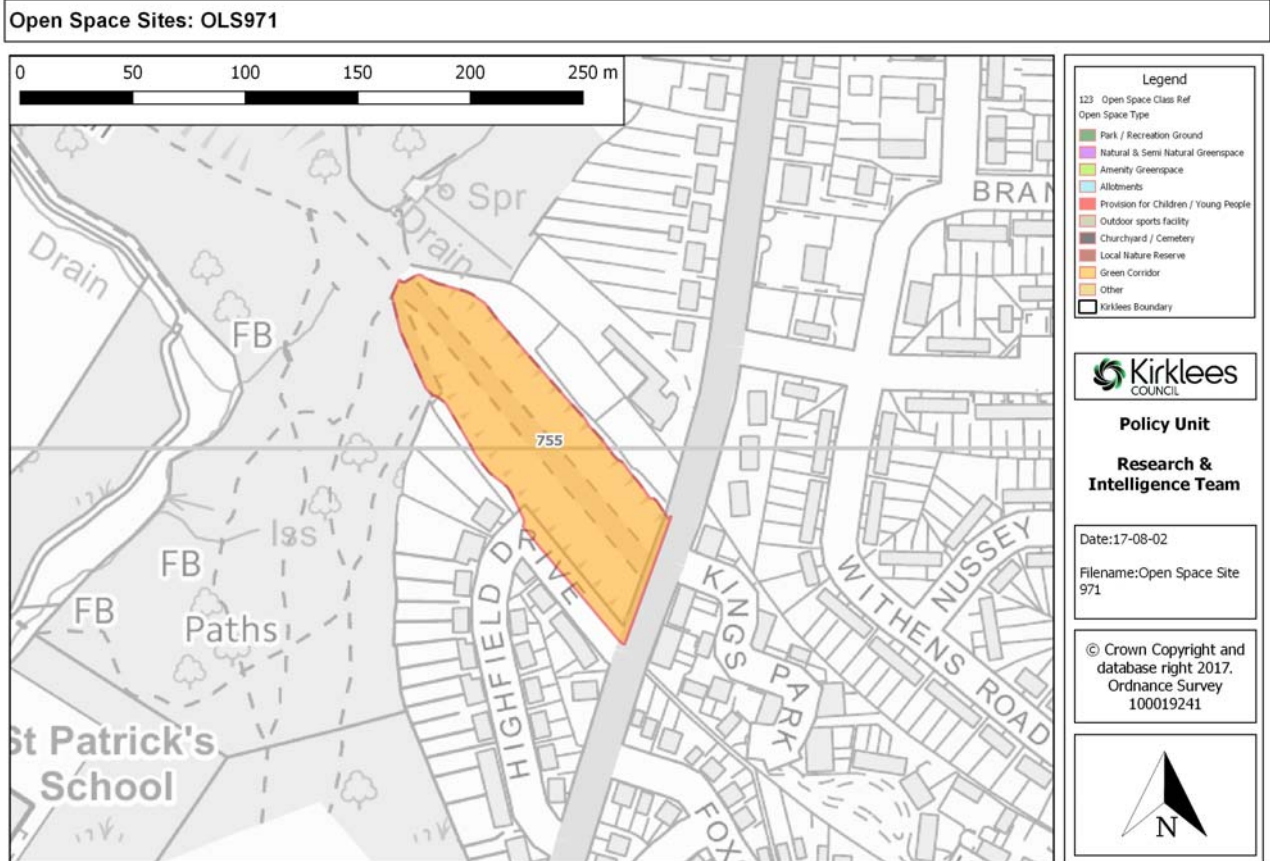
Open Space Sites: OLS946



OLS 971 - Land north of, Highfield Drive, Birstall, Batley

Gross site area (ha): 0.76

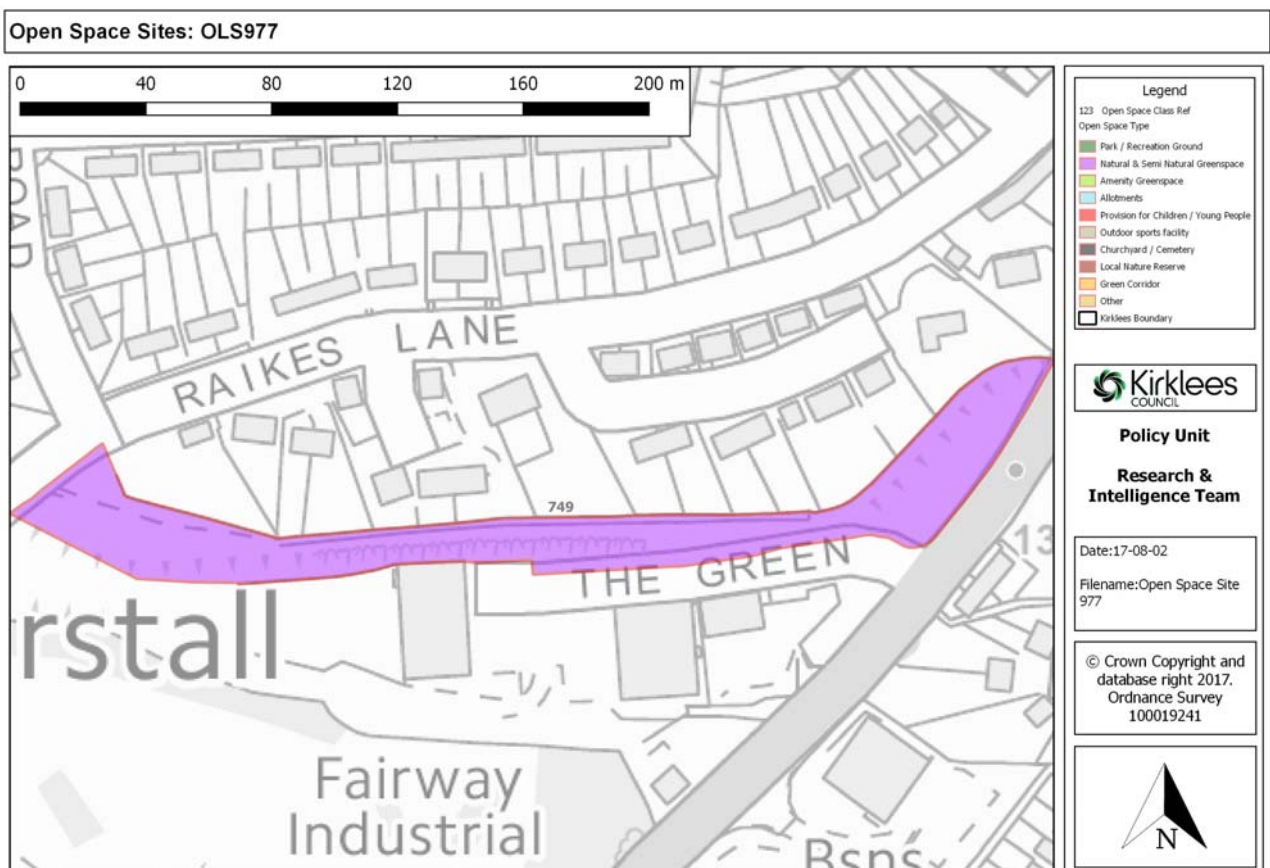
Classes: Green corridors (755)



OLS 977 - Land north of, Fairfield Industrial Park, The Green, Birstall, Batley

Gross site area (ha): 0.6

Classes: Woodland (749)



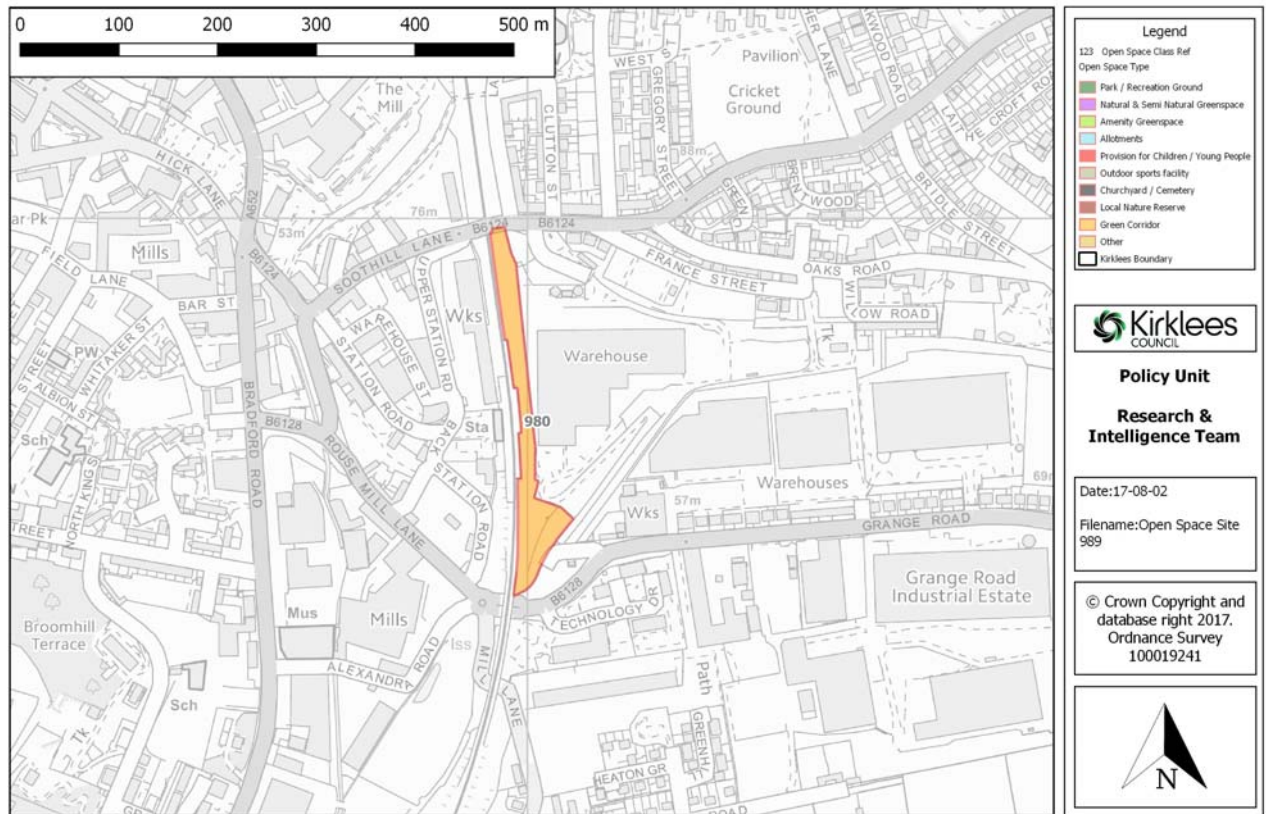
OLS 989 - Land north of, Batley Business Technology Centre, Grange Road, Batley

Gross site area (ha):

0.79

Classes: Green corridors (980)

Open Space Sites: OLS989



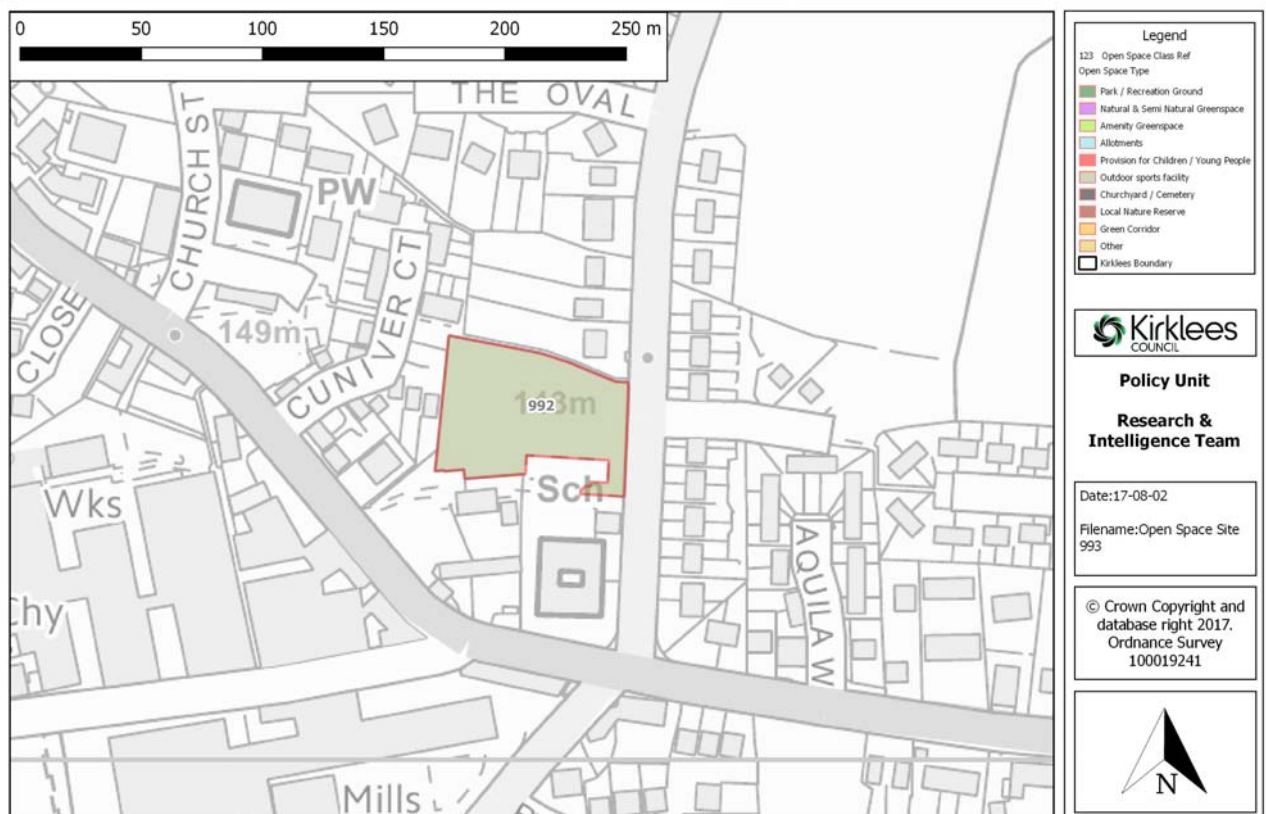
OLS 993 - Hightown Junior & Infants School Playing Field, Hightown Road, Hightown, Liversedge

Gross site area (ha):

0.36

Classes: Outdoor sport facilities (992)

Open Space Sites: OLS993

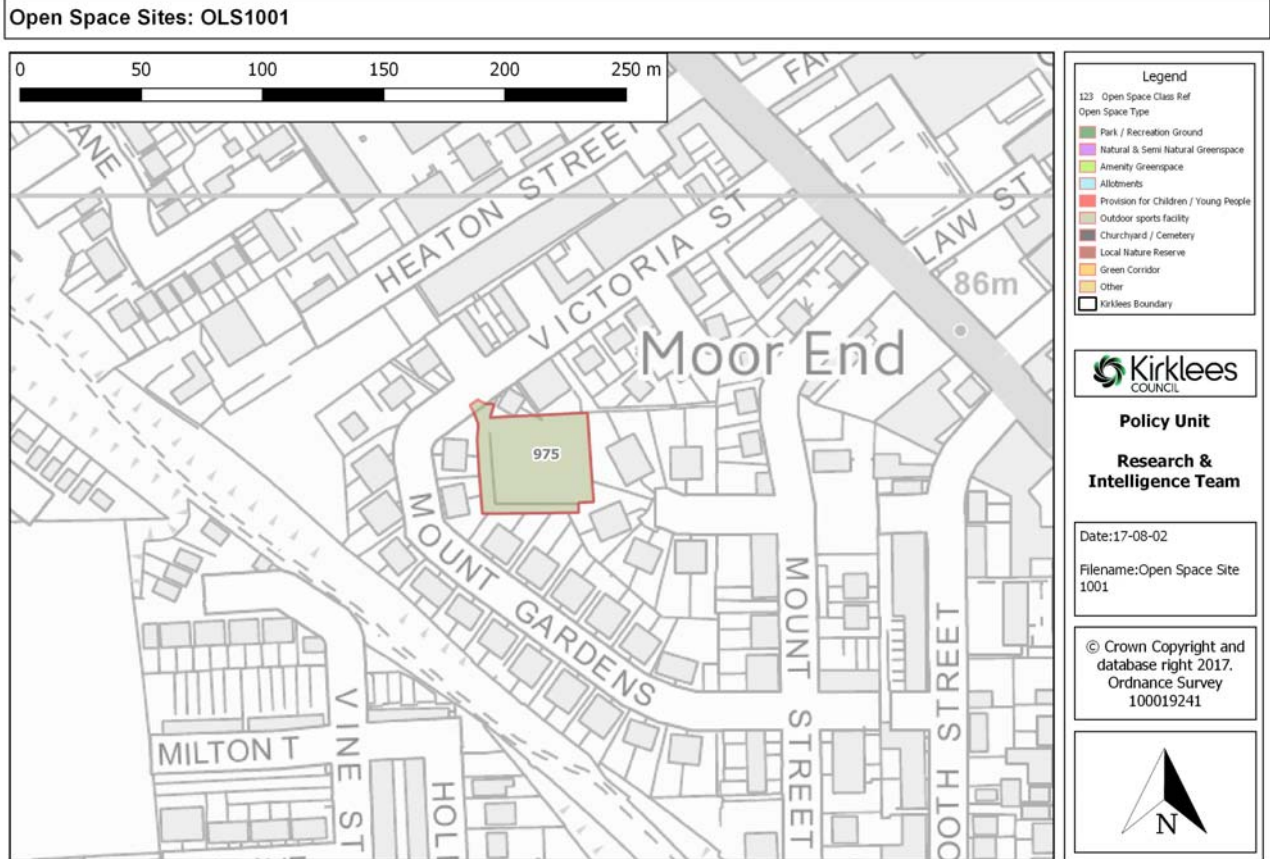


OLS 1001 - Cleckheaton Moorend Working Mens Club Bowling Green, Victoria Street, Cleckheaton

Gross site area (ha):

0.19

Classes: Outdoor sport facilities (975)

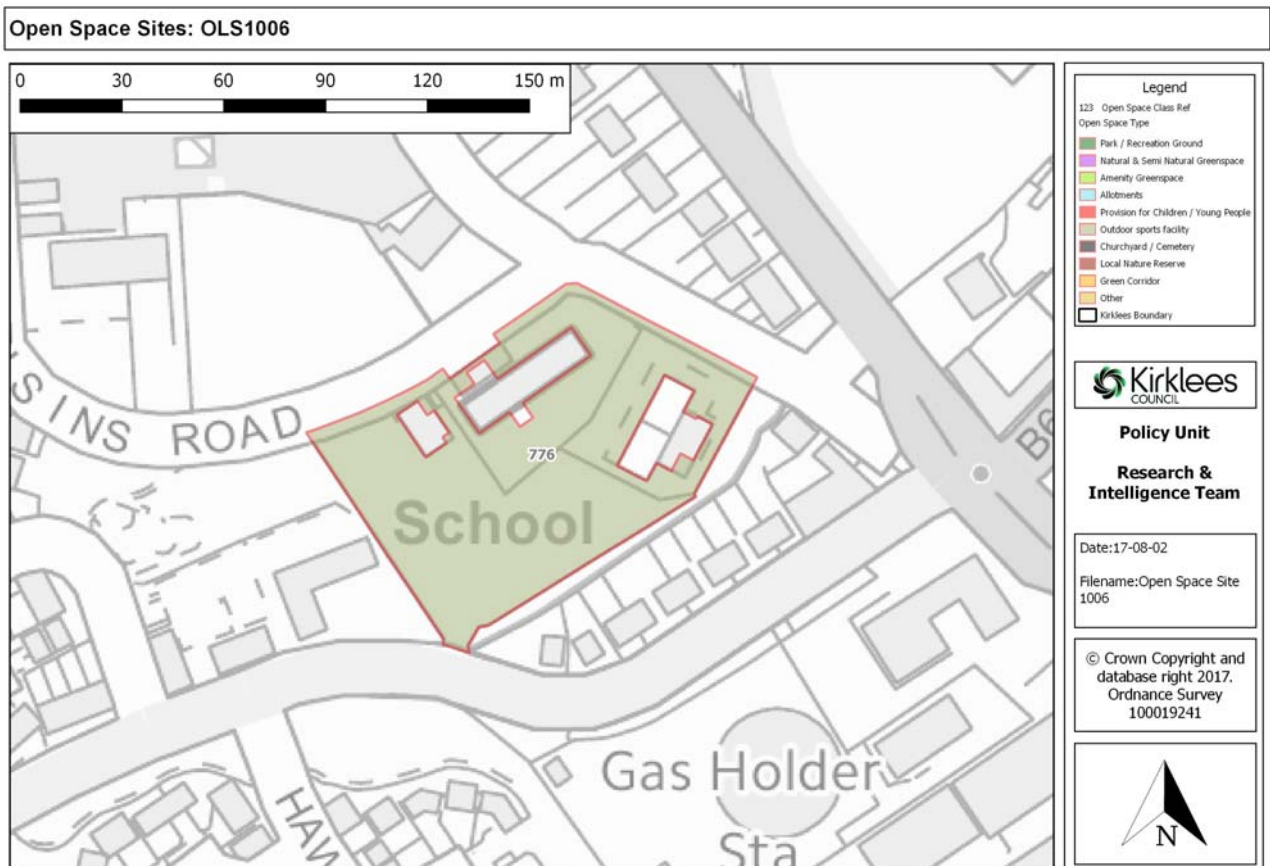


OLS 1006 - Former Moorend CE First School, Snelsins Lane, Cleckheaton

Gross site area (ha):

0.76

Classes: Outdoor sport facilities (776)

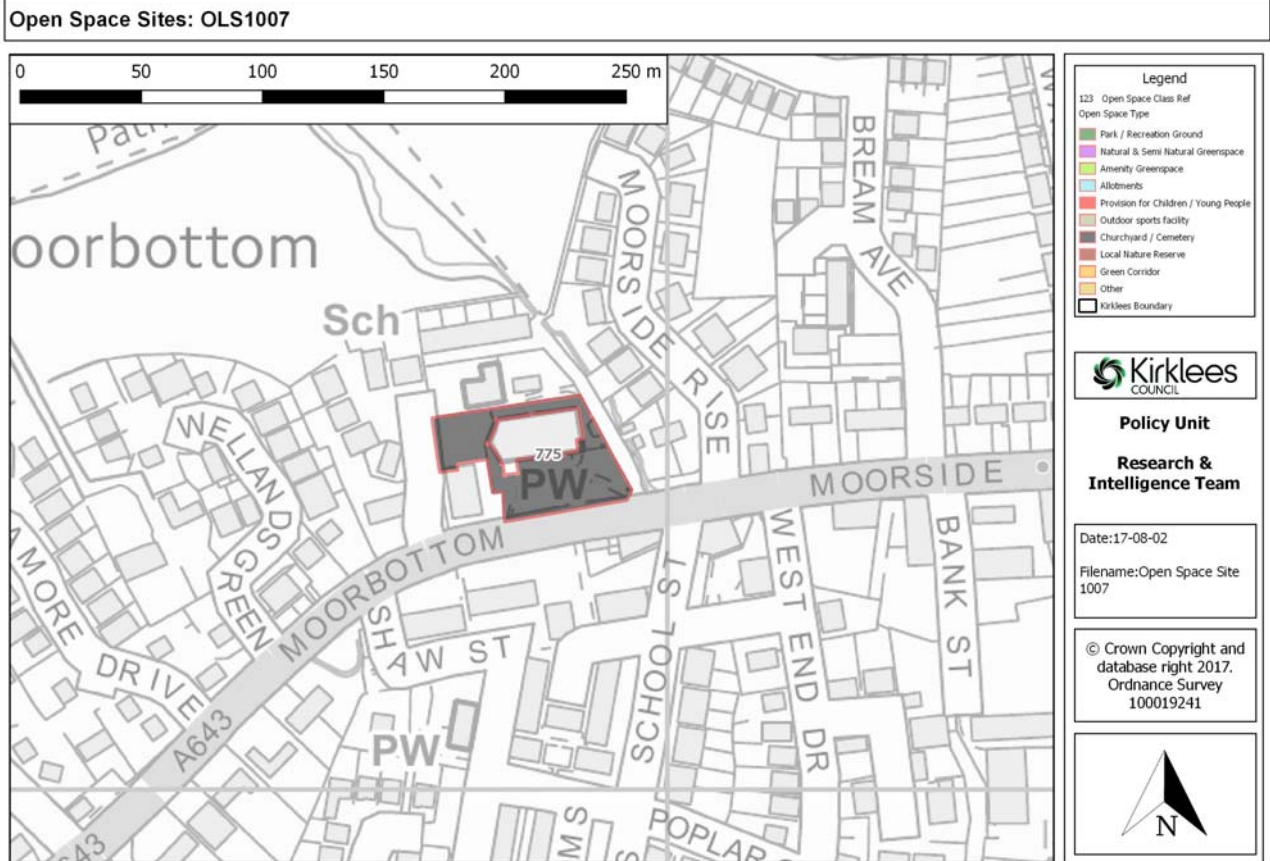


OLS 1007 - St. Lukes Church, Moorbottom, Cleckheaton

Gross site area (ha):

0.27

Classes: Cemeteries & churchyards (775)

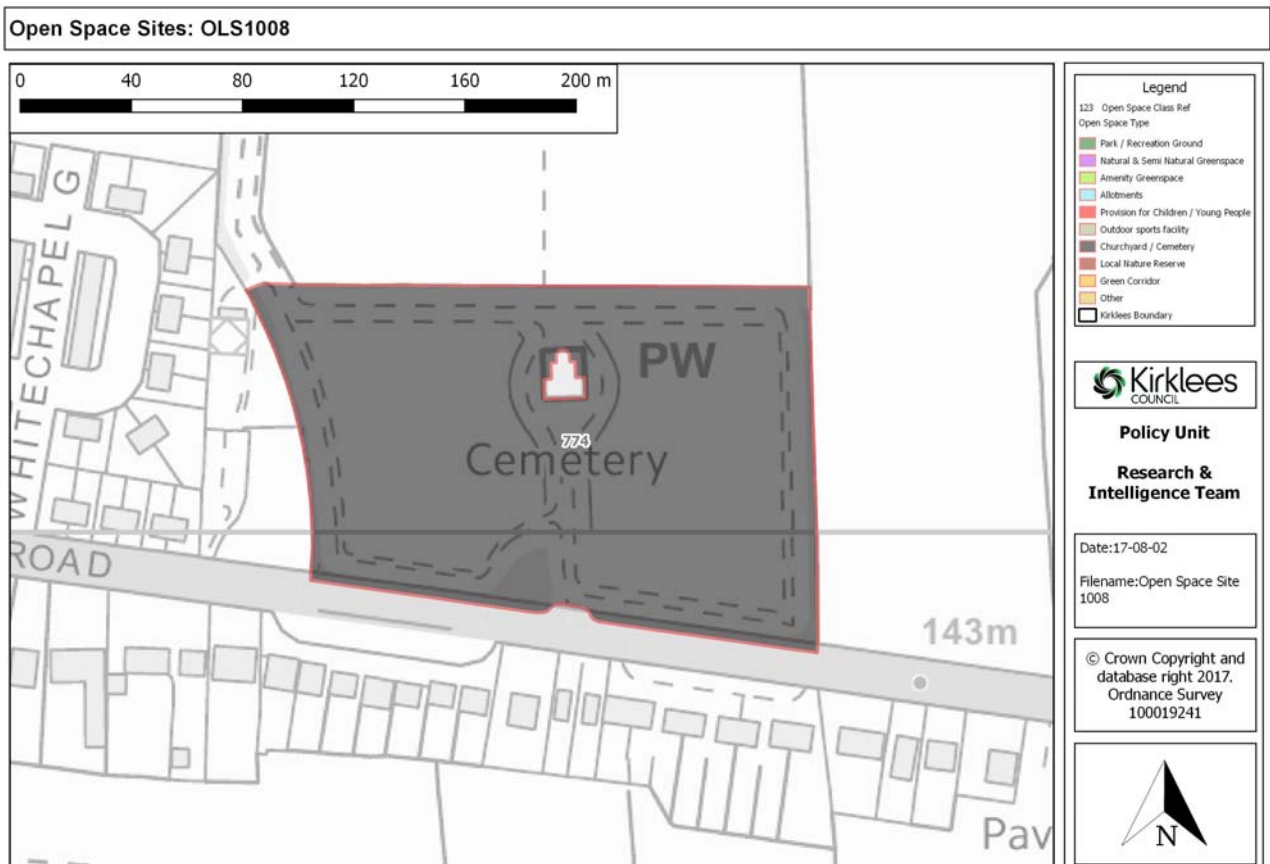


OLS 1008 - Cleckheaton Cemetery (New), Whitechapel Road, Cleckheaton

Gross site area (ha):

2.22

Classes: Cemeteries & churchyards (774)

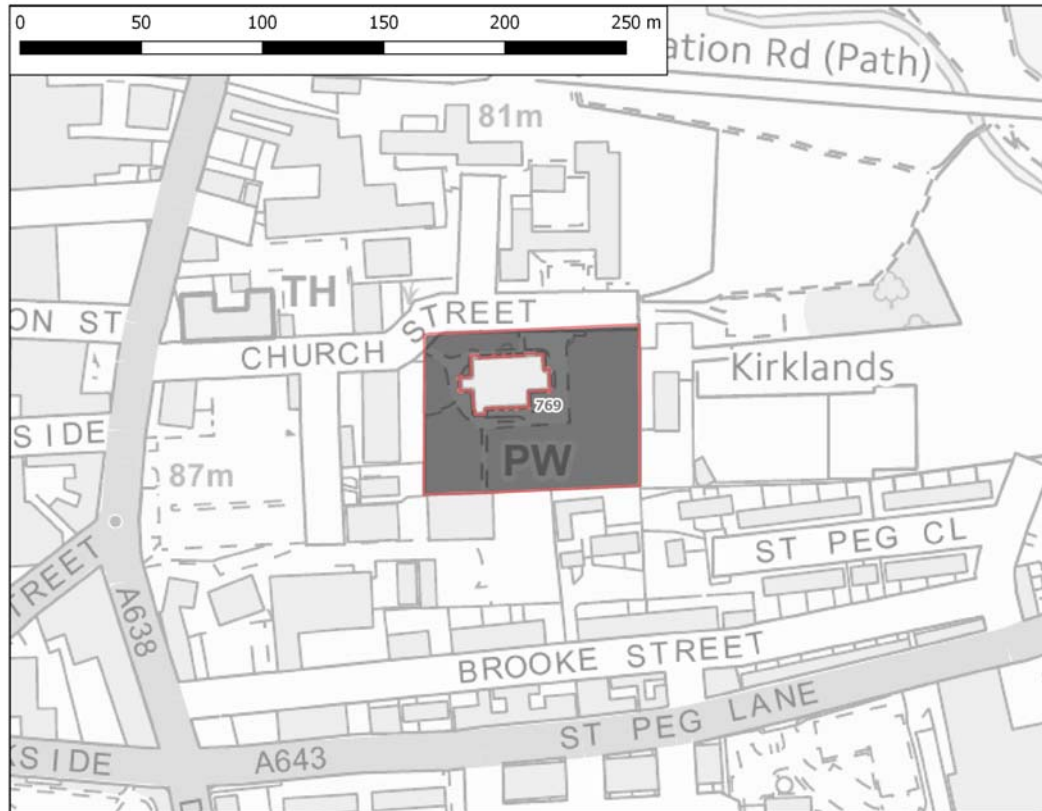


OLS 1011 - St. John The Evangelist Church, Church Street, Cleckheaton

Gross site area (ha): 0.59

Classes: Cemeteries & churchyards (769)

Open Space Sites: OLS1011



Legend

- 123 Open Space Class Ref
- Open Space Type
- Park / Recreation Ground
- Natural & Semi Natural Greenspace
- Amenity Greenspace
- Allotments
- Provision for Children / Young People
- Outdoor sports facility
- Churchyard / Cemetery
- Local Nature Reserve
- Green Corridor
- Other
- Kirklees Boundary

Kirklees COUNCIL

Policy Unit

Research & Intelligence Team

Date:17-08-02

Filename:Open Space Site 1011

© Crown Copyright and database right 2017. Ordnance Survey 100019241

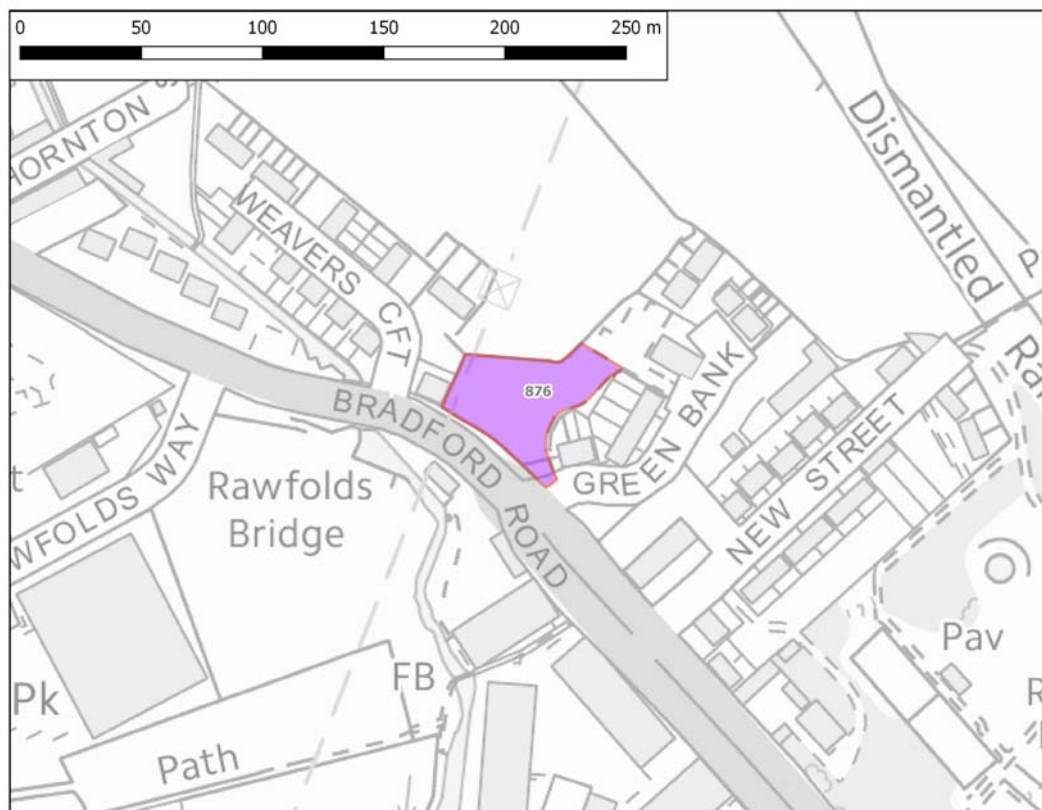


OLS 1012 - Land north west of, 153, Bradford Road, Cleckheaton

Gross site area (ha): 0.2

Classes: Woodland (876)

Open Space Sites: OLS1012



Legend

- 123 Open Space Class Ref
- Open Space Type
- Park / Recreation Ground
- Natural & Semi Natural Greenspace
- Amenity Greenspace
- Allotments
- Provision for Children / Young People
- Outdoor sports facility
- Churchyard / Cemetery
- Local Nature Reserve
- Green Corridor
- Other
- Kirklees Boundary

Kirklees COUNCIL

Policy Unit

Research & Intelligence Team

Date:17-08-02

Filename:Open Space Site 1012

© Crown Copyright and database right 2017. Ordnance Survey 100019241

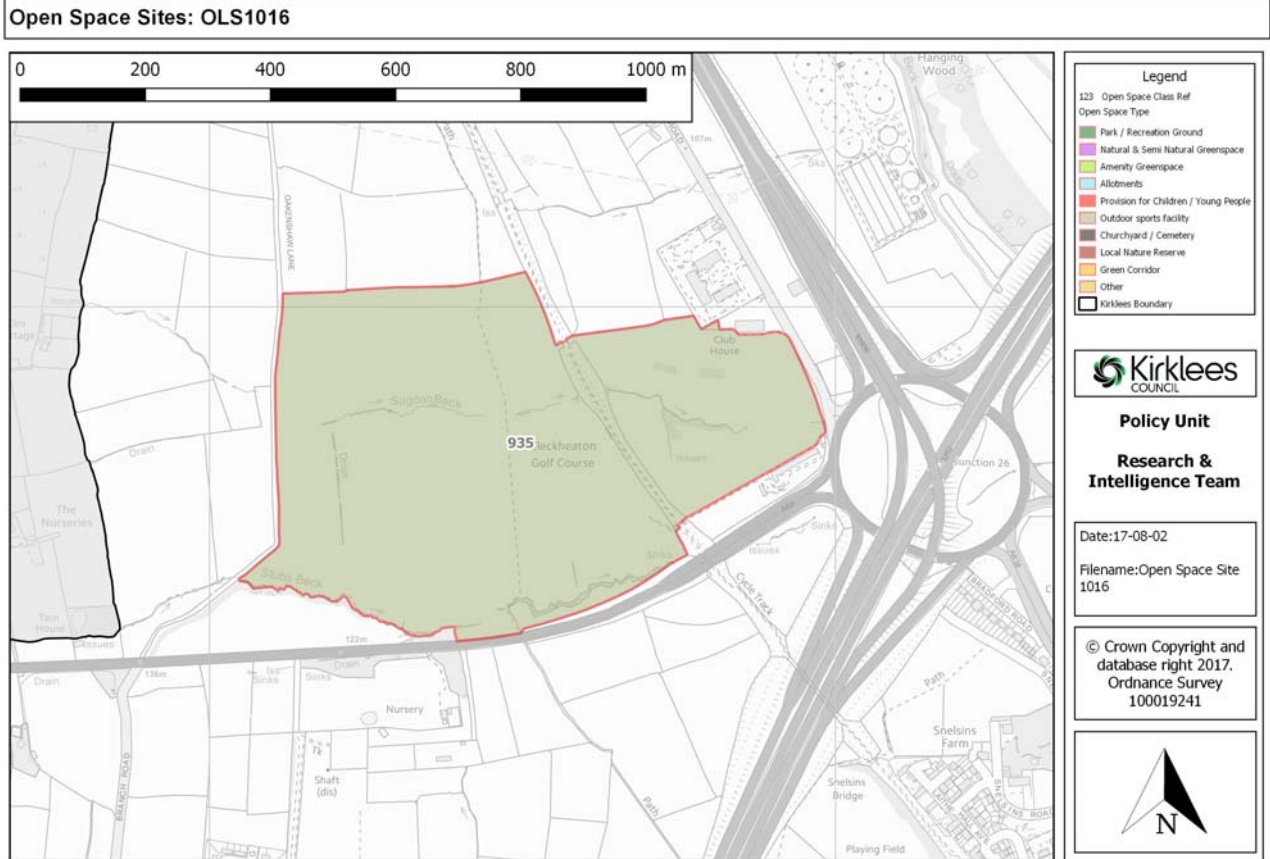


OLS 1016 - Cleckheaton Golf Course, Bradford Road, Cleckheaton

Gross site area (ha):

37.72

Classes: Outdoor sport facilities (935)

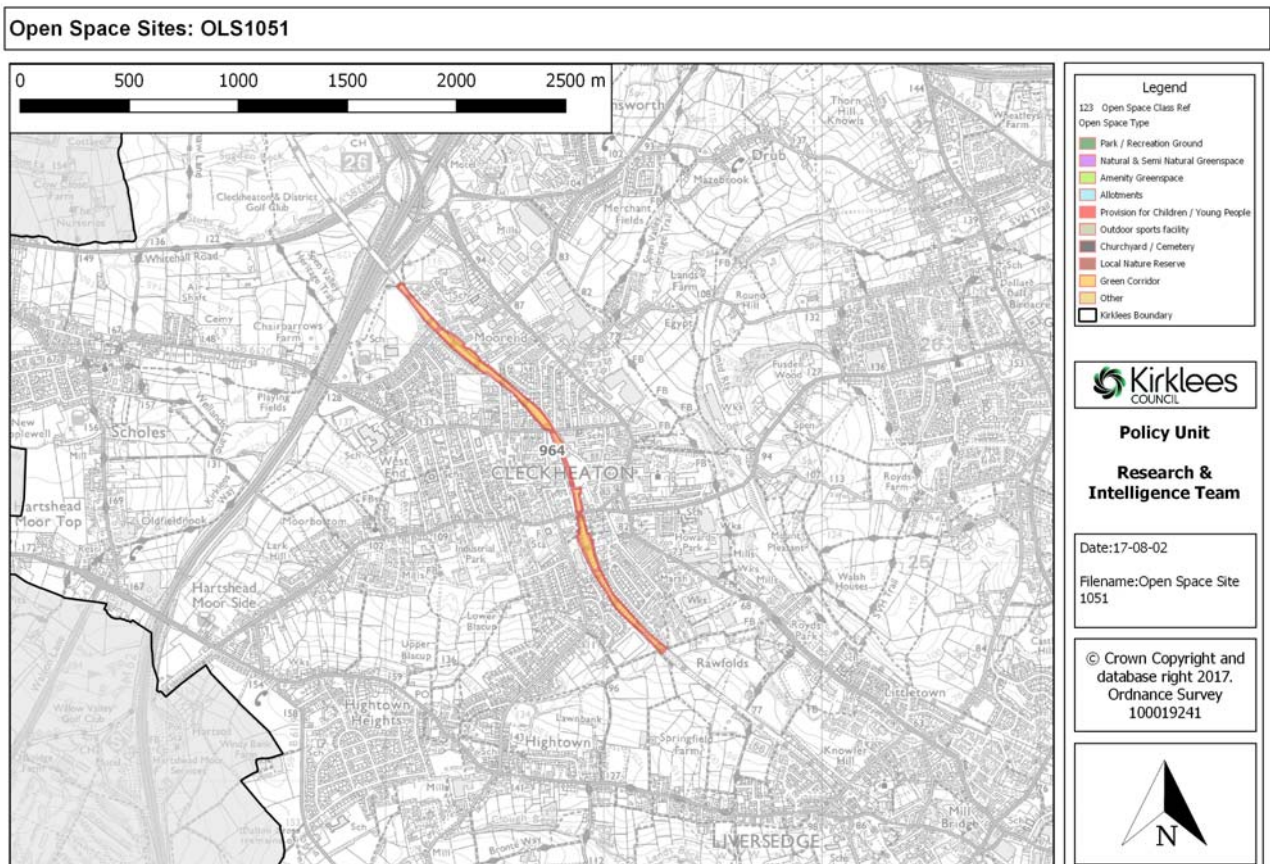


OLS 1051 - Spen Valley Greenway (section), Pynot Gardens to Laithe Hall, Cleckheaton

Gross site area (ha):

6.14

Classes: Green corridors (964)

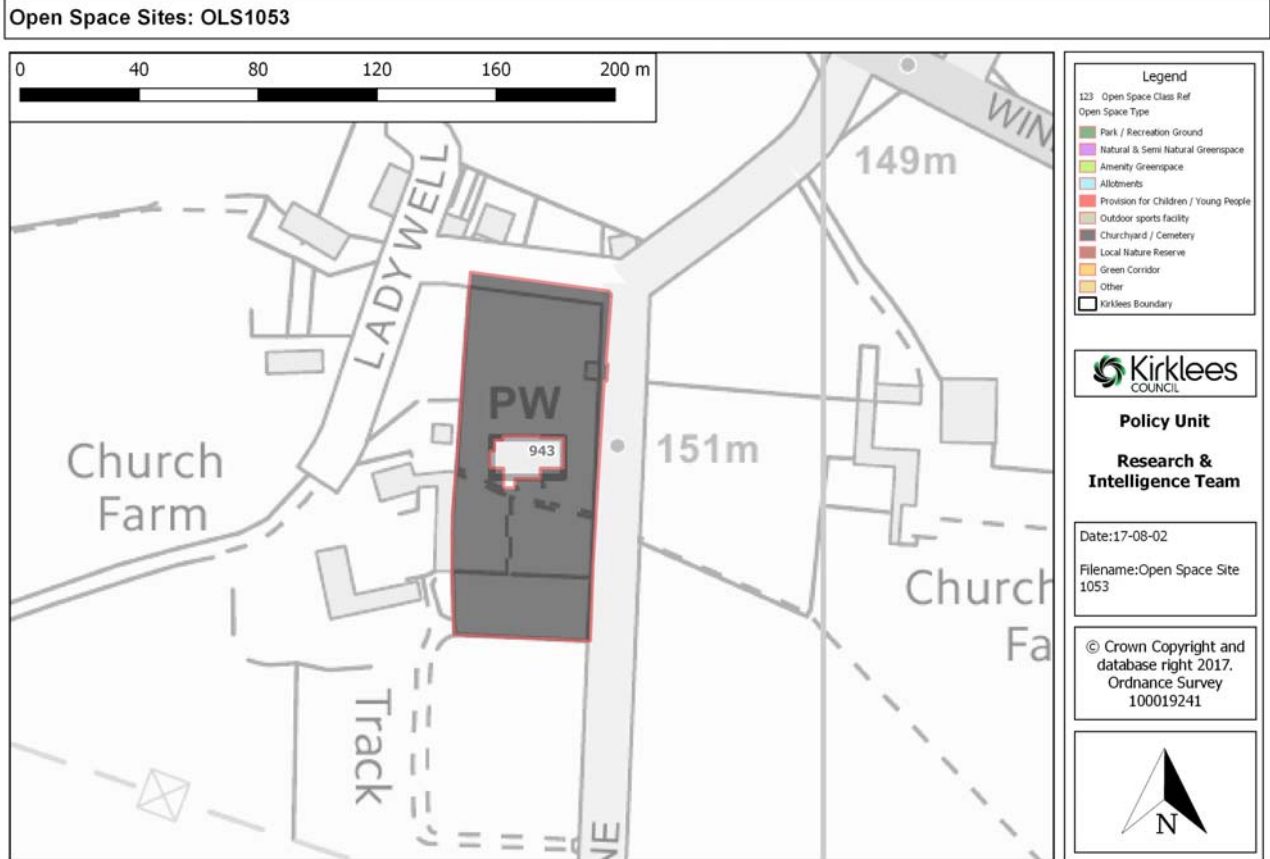


OLS 1053 - St Peters Church, Church lane, Hartshead, Liversedge

Gross site area (ha):

0.57

Classes: Cemeteries & churchyards (943)

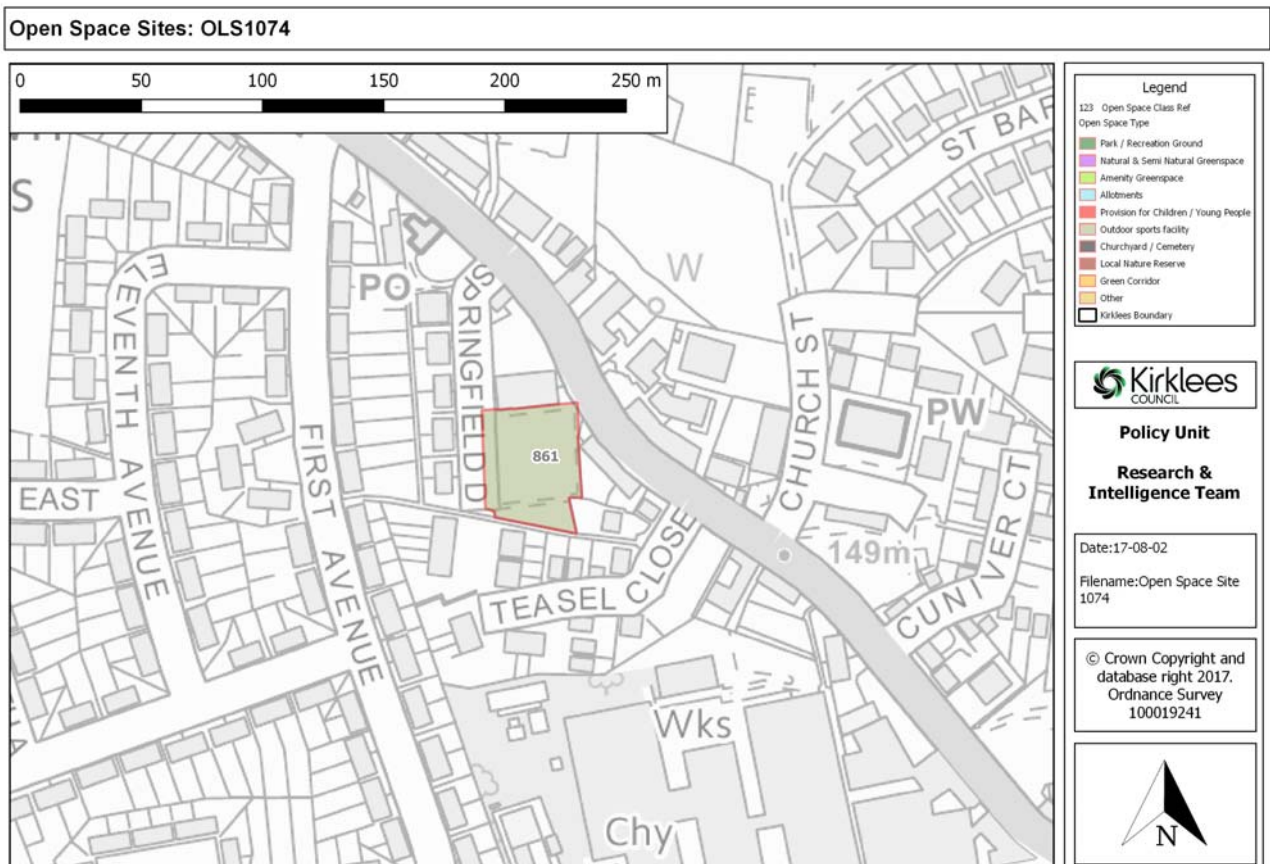


OLS 1074 - The Hightown Bowling Green, Halifax Road, Hightown, Liversedge

Gross site area (ha):

0.19

Classes: Outdoor sport facilities (861)

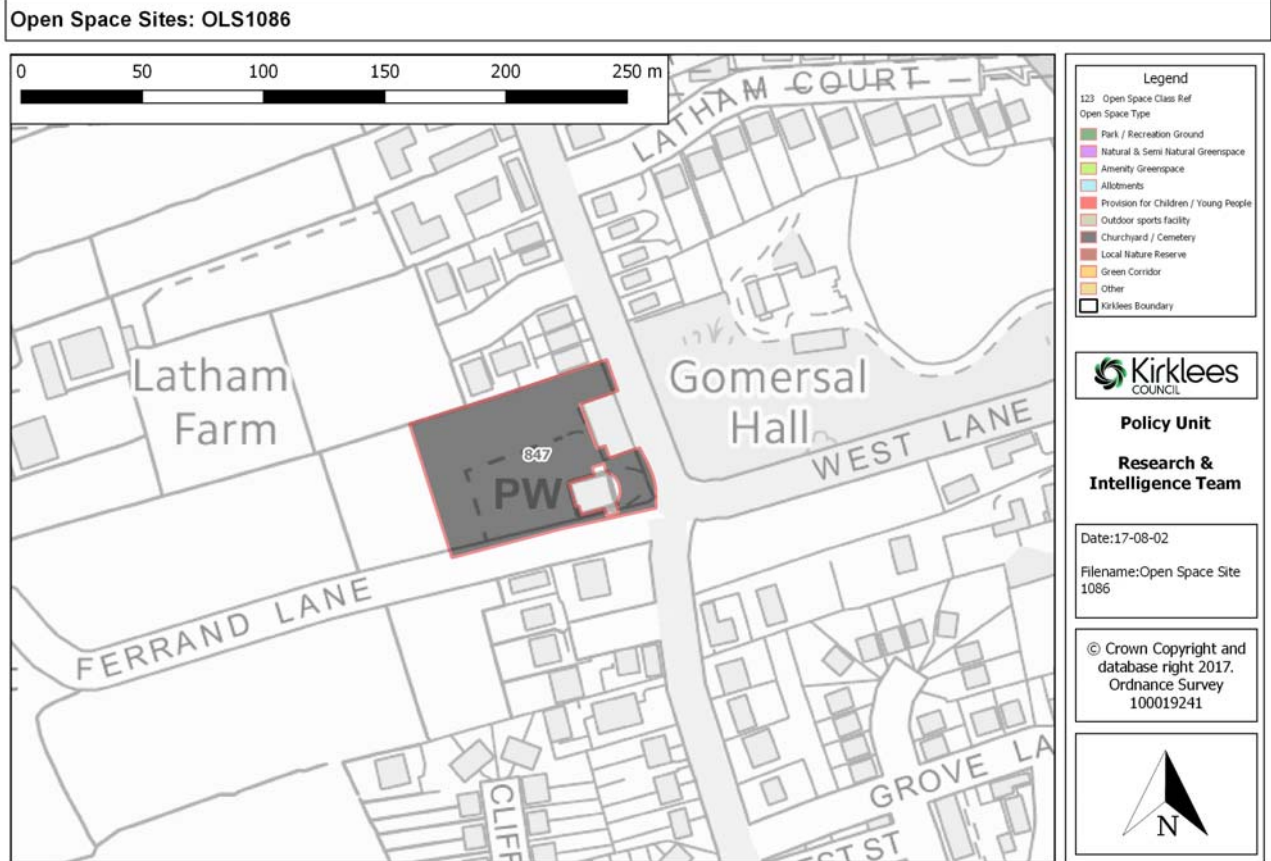


OLS 1086 - Gomersal Methodist Church, Latham Lane, Gomersal, Cleckheaton

Gross site area (ha):

0.49

Classes: Cemeteries & churchyards (847)

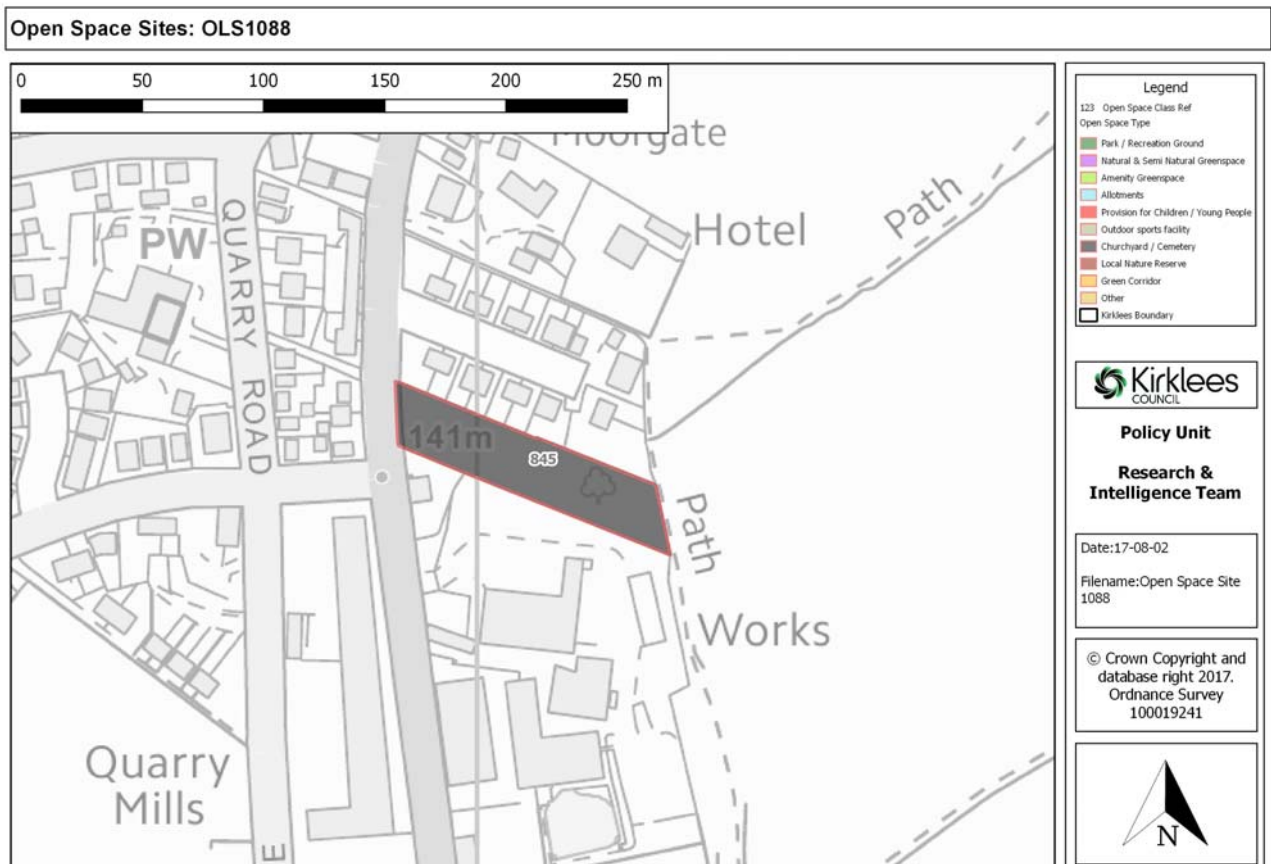


OLS 1088 - Burial Ground, Oxford Road, Gomersal, Cleckheaton

Gross site area (ha):

0.29

Classes: Cemeteries & churchyards (845)



OLS 1089 - Hillside Tennis Club, Spen Lane, Gomersal, Cleckheaton

Gross site area (ha):

0.43

Classes: Outdoor sport facilities (888)



OLS 1101 - Oaklands Drive Play Area, Oaklands Drive, Soothill, Batley

Gross site area (ha):

0.04

Classes: Provision for children & young people (2126)

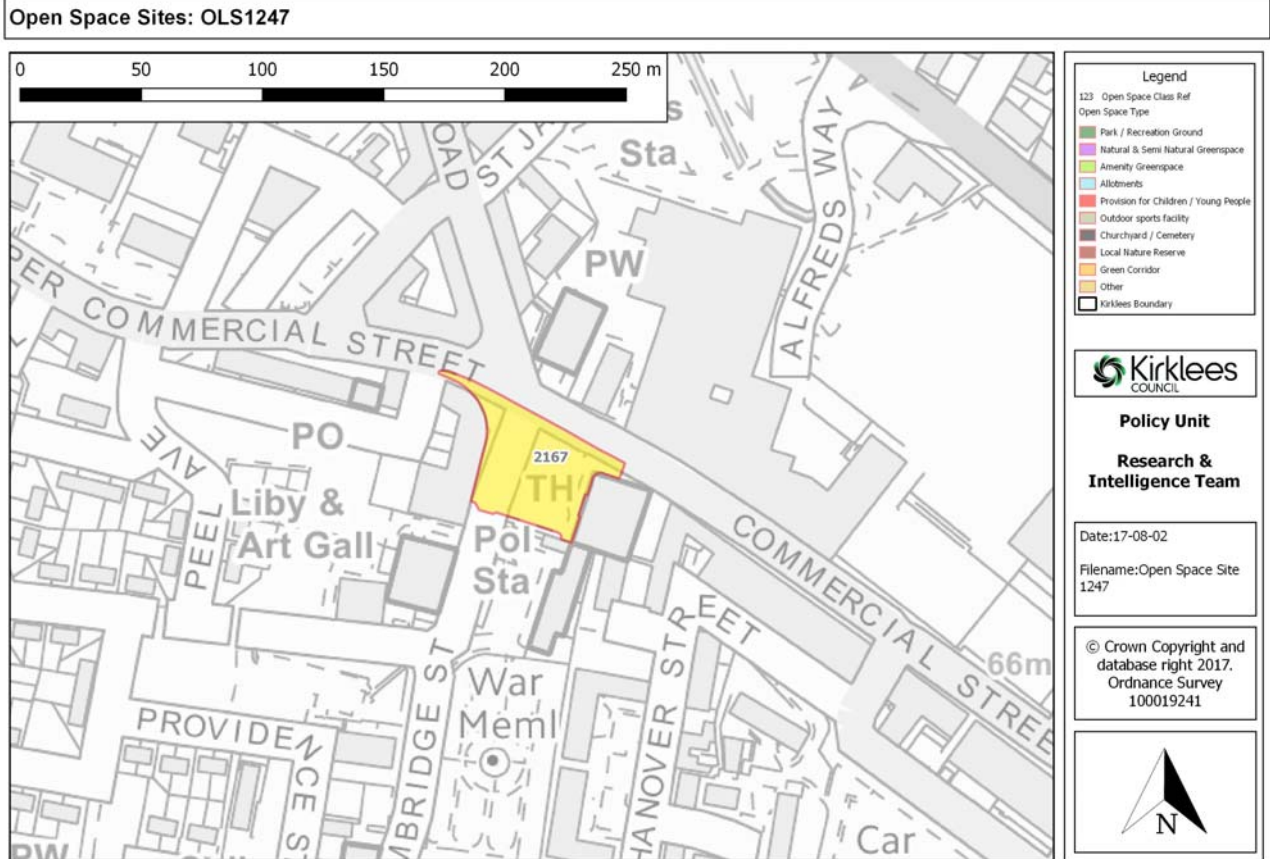


OLS 1247 - Batley Market Square, Market Place, Batley

Gross site area (ha):

0.22

Classes: Civic space (2167)

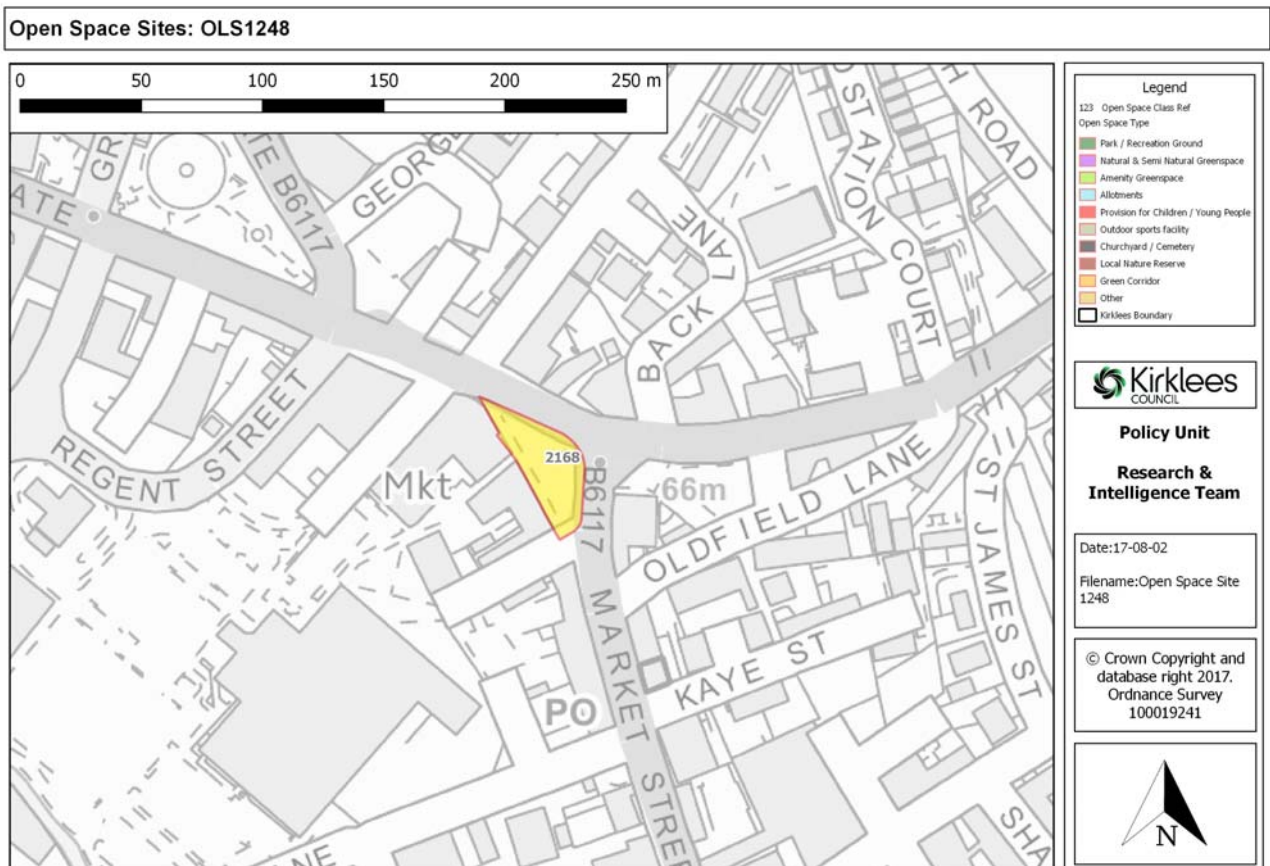


OLS 1248 - Heckmondwike Market Place, Market Street, Heckmondwike

Gross site area (ha):

0.11

Classes: Civic space (2168)

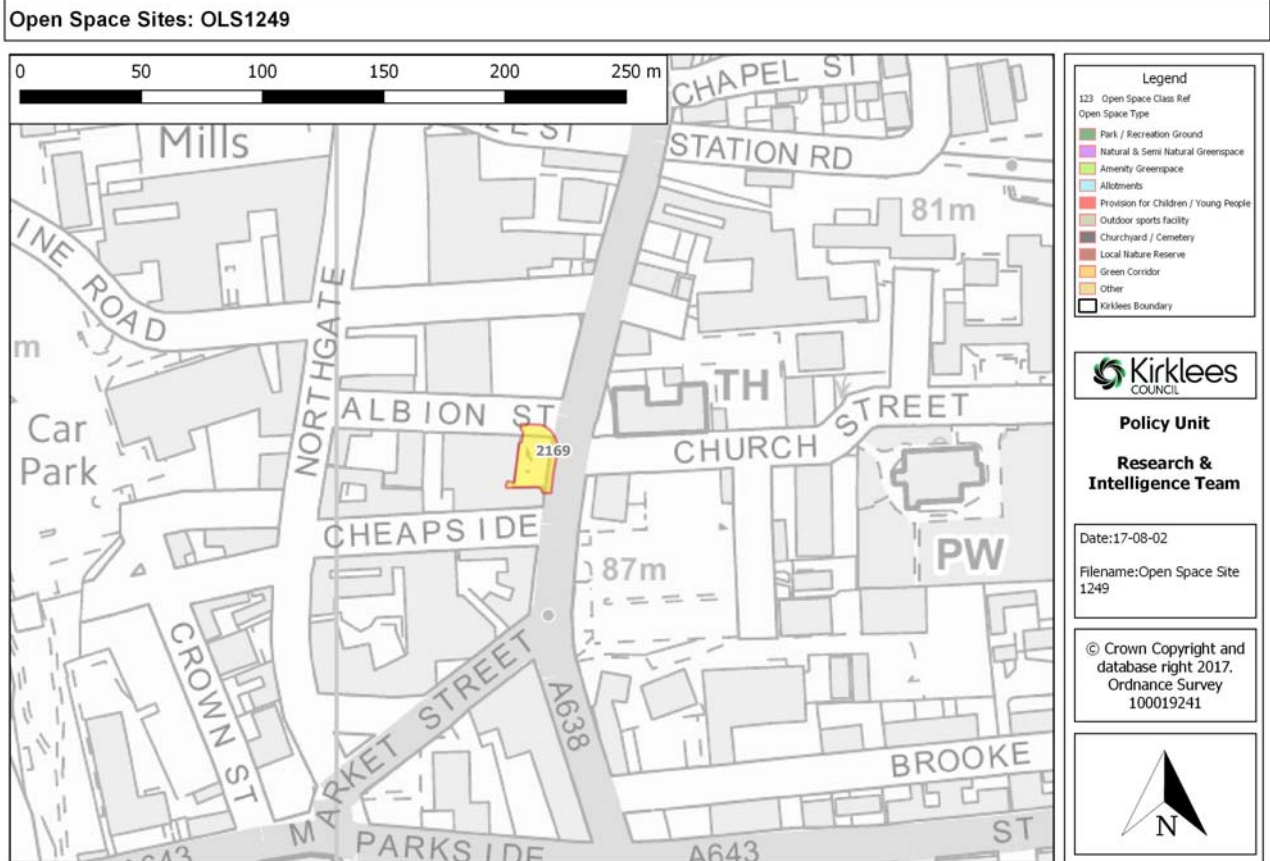


OLS 1249 - Civic Square, Bradford Road/Albion Street, Cleckheaton

Gross site area (ha):

0.04

Classes: Civic space (2169)

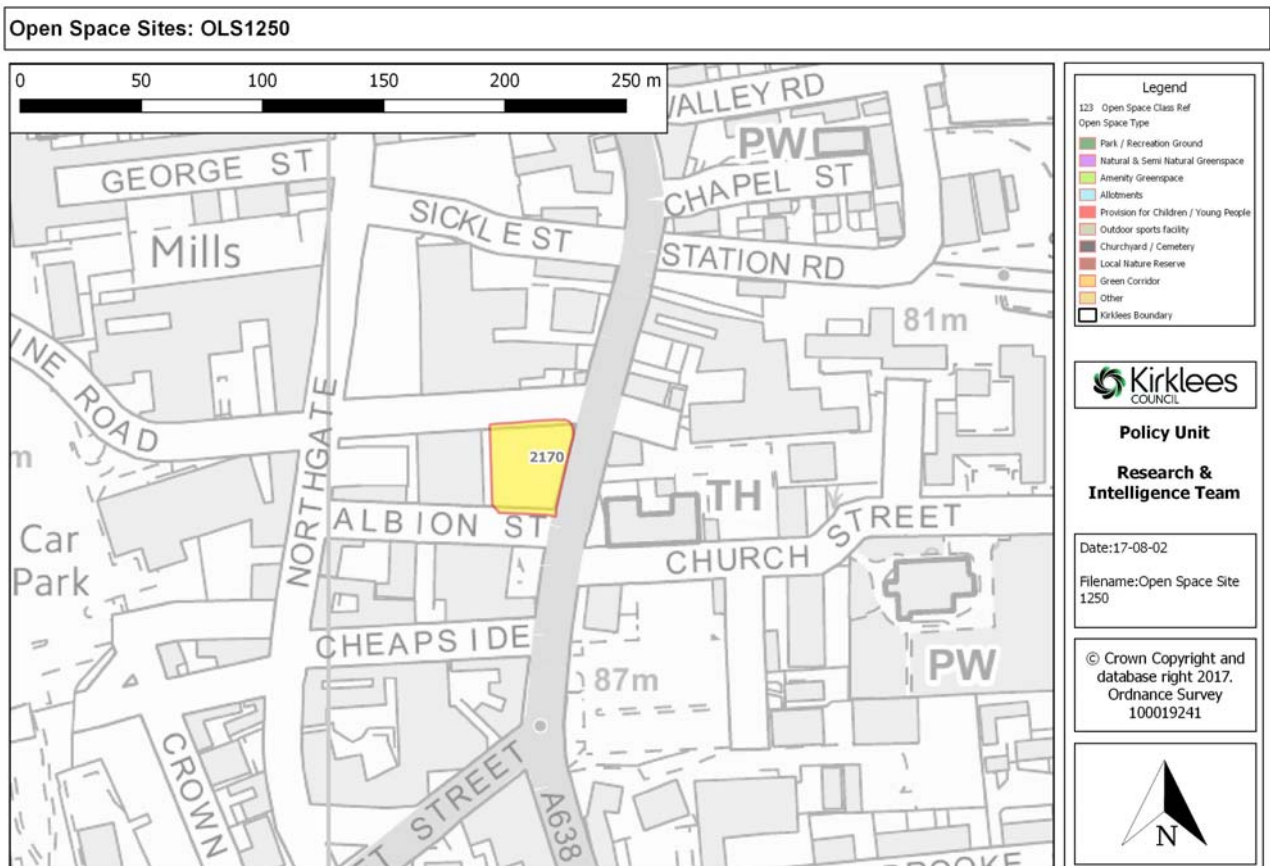


OLS 1250 - The Savoy Site, Bradford Road, Cleckheaton

Gross site area (ha):

0.12

Classes: Civic space (2170)

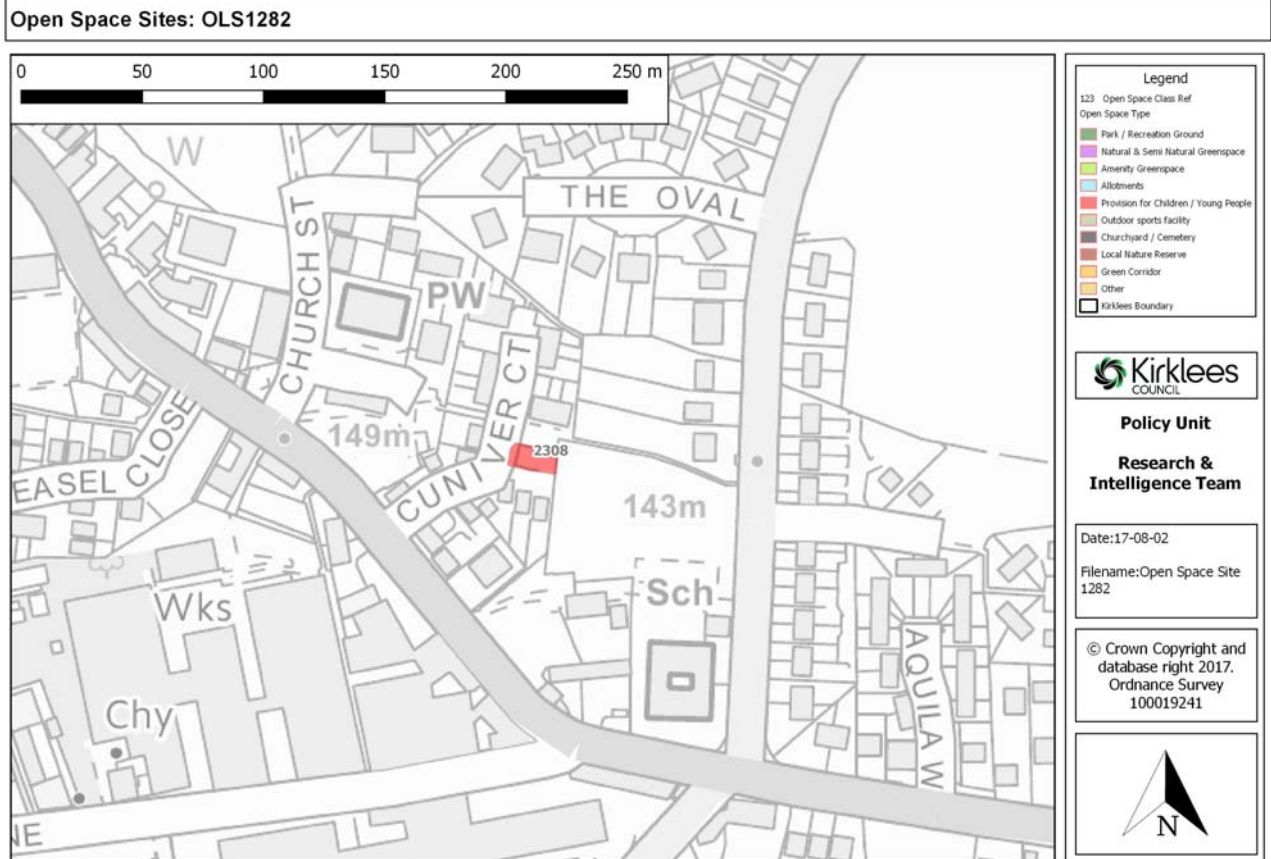


OLS 1282 - Cuniver Court Play Area, Cuniver Court, Hightown, Liversedge

Gross site area (ha):

0.02

Classes: Provision for children & young people (2308)

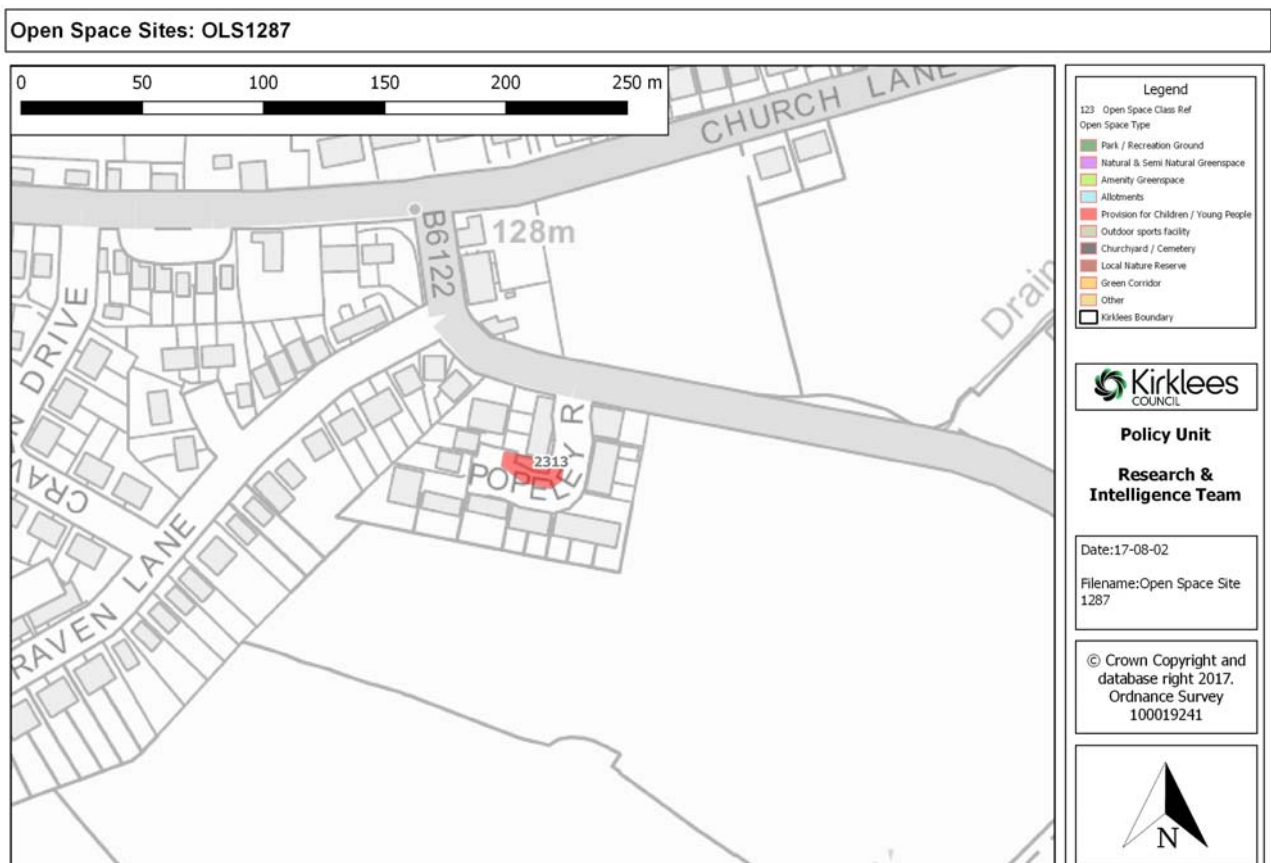


OLS 1287 - Popeley Rise Playground, Popeley Rise, Gomersal, Cleckheaton

Gross site area (ha):

0.02

Classes: Provision for children & young people (2313)

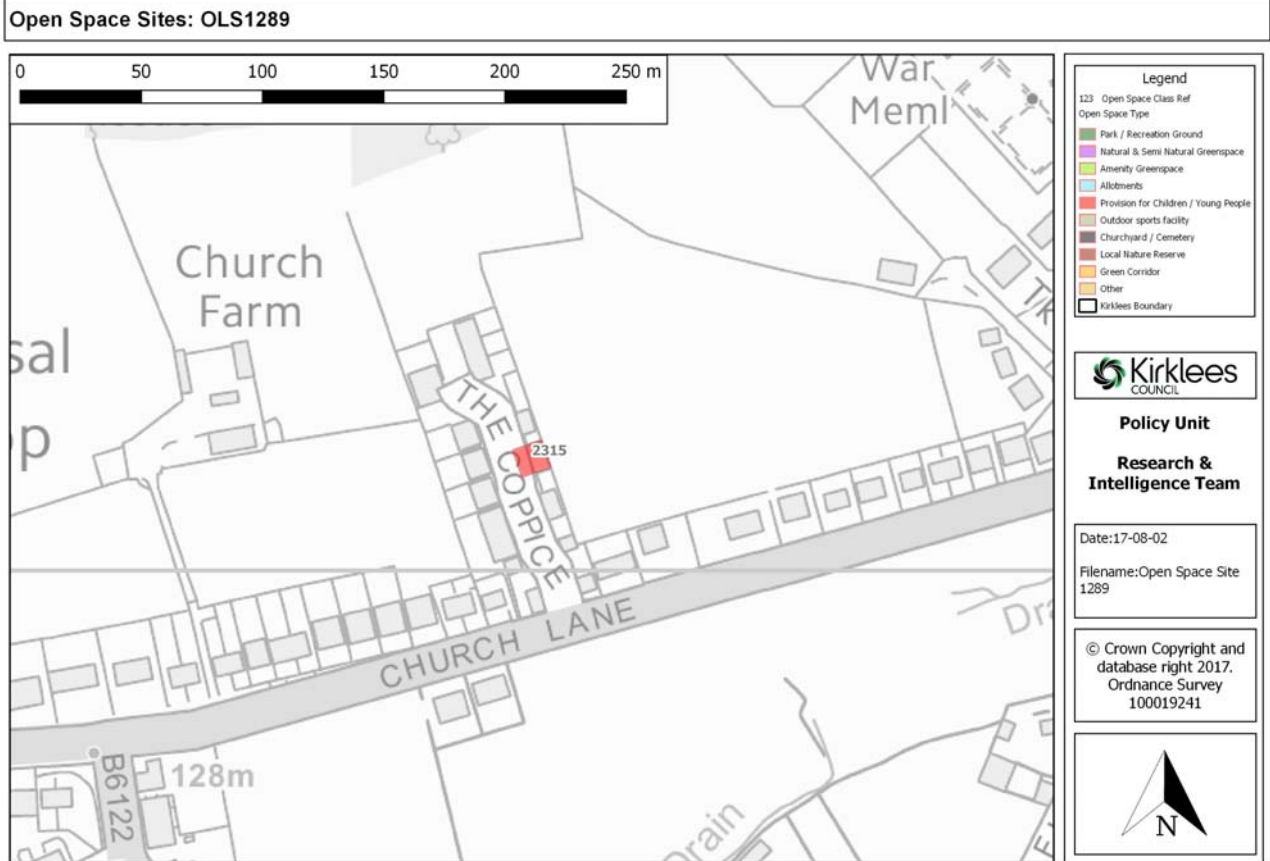


OLS 1289 - The Coppice Play Area, The Coppice, Gomersal, Cleckheaton

Gross site area (ha):

0.01

Classes: Provision for children & young people (2315)

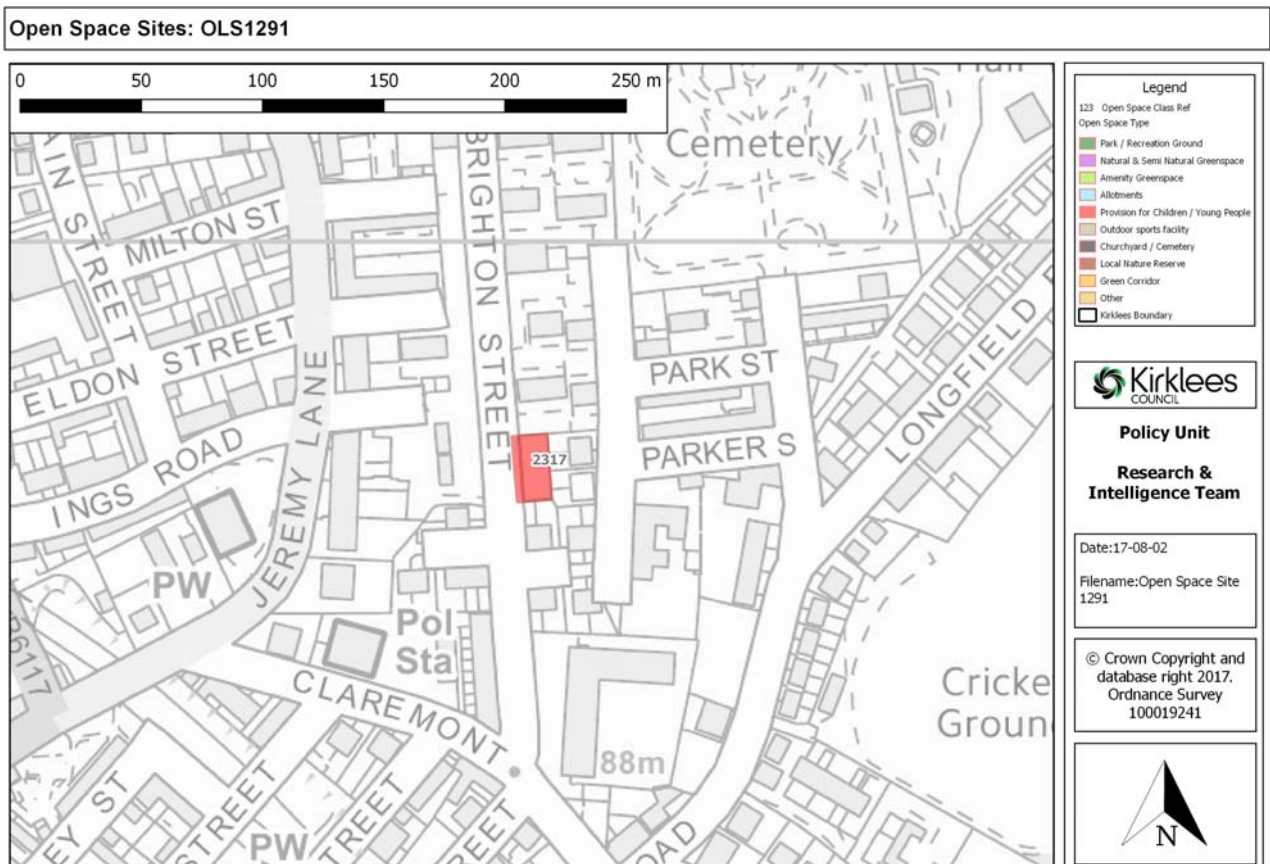


OLS 1291 - Brighton Street Play Area, Brighton Street, Heckmondwike

Gross site area (ha):

0.04

Classes: Provision for children & young people (2317)

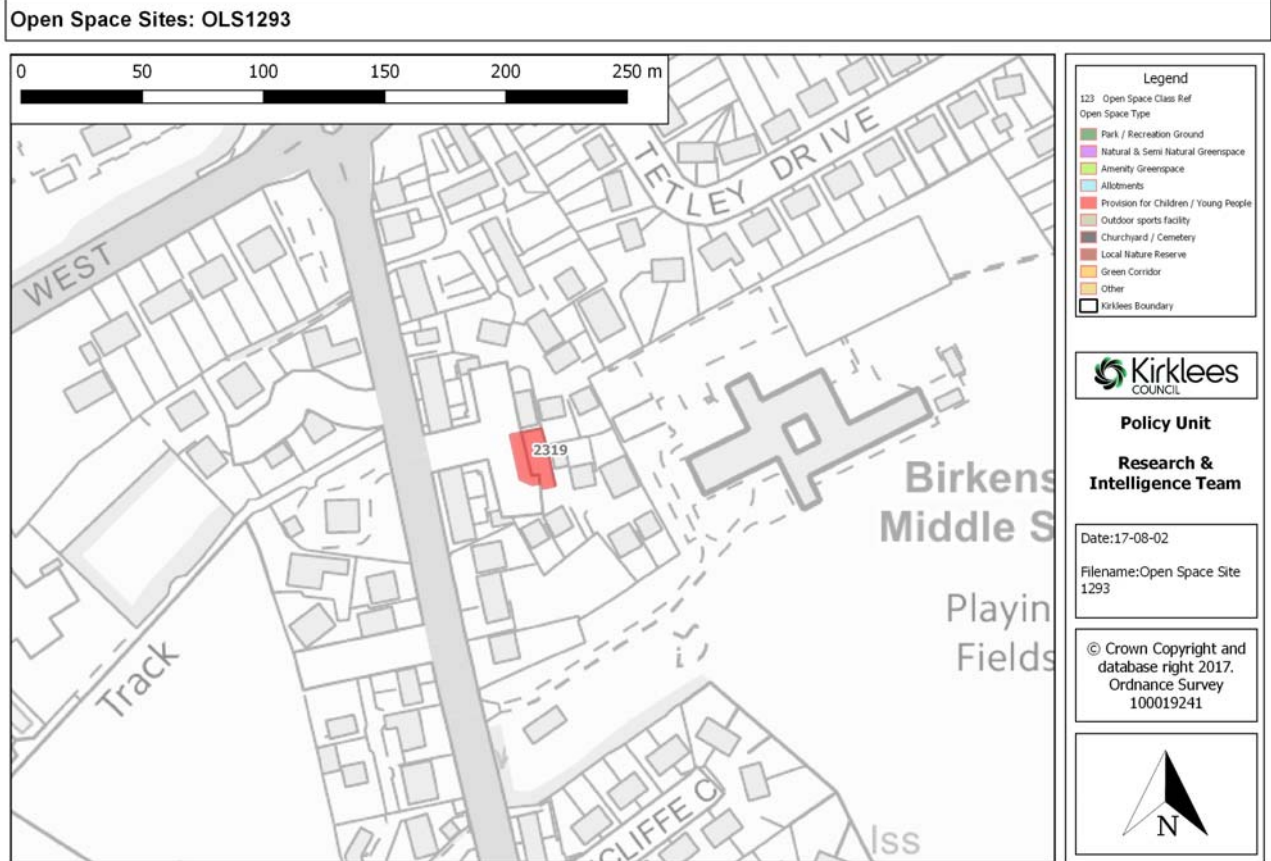


OLS 1293 - Turnpike Close Play Area, Turnpike Close, Birkenshaw, Bradford

Gross site area (ha):

0.03

Classes: Provision for children & young people (2319)

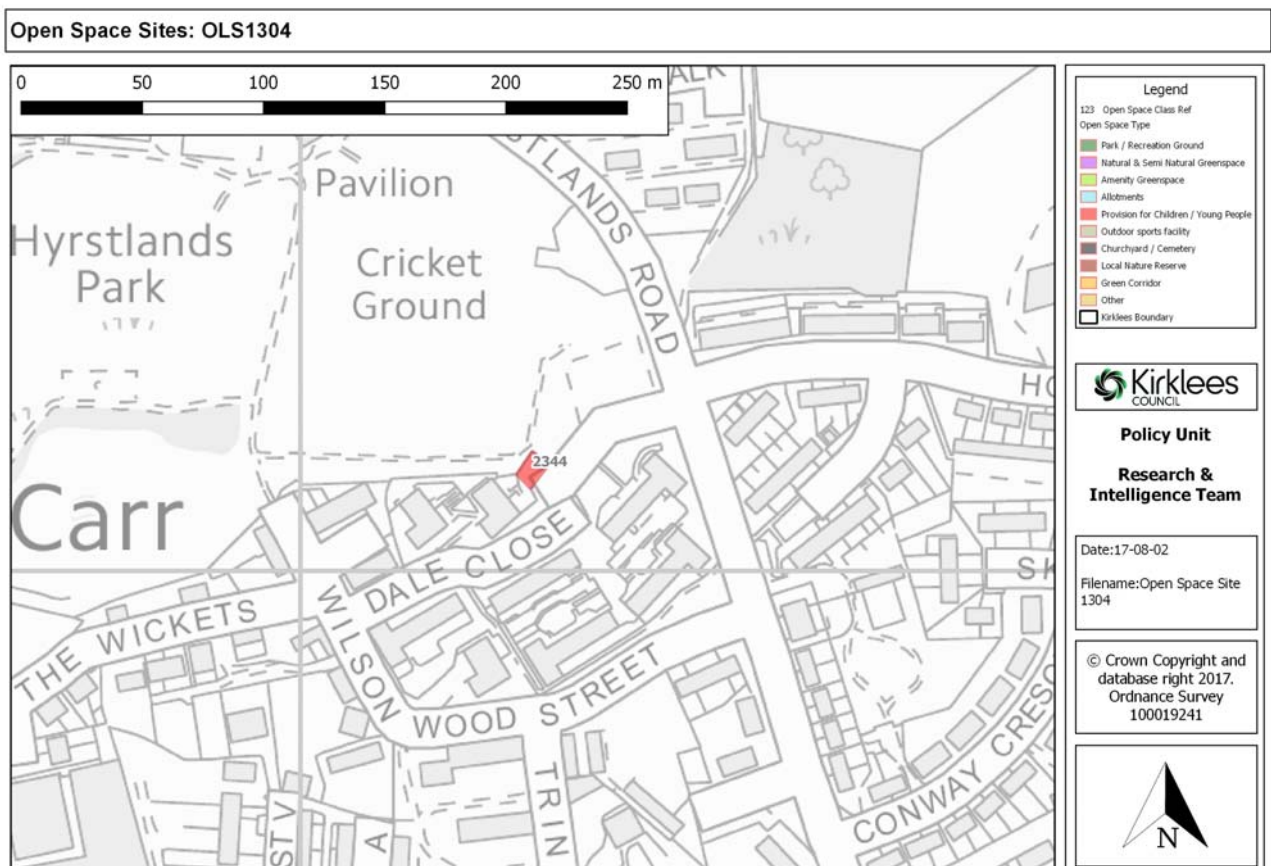


OLS 1304 - Swaledale Flats Play Area, Dale Close, Batley Carr, Batley

Gross site area (ha):

0.01

Classes: Provision for children & young people (2344)

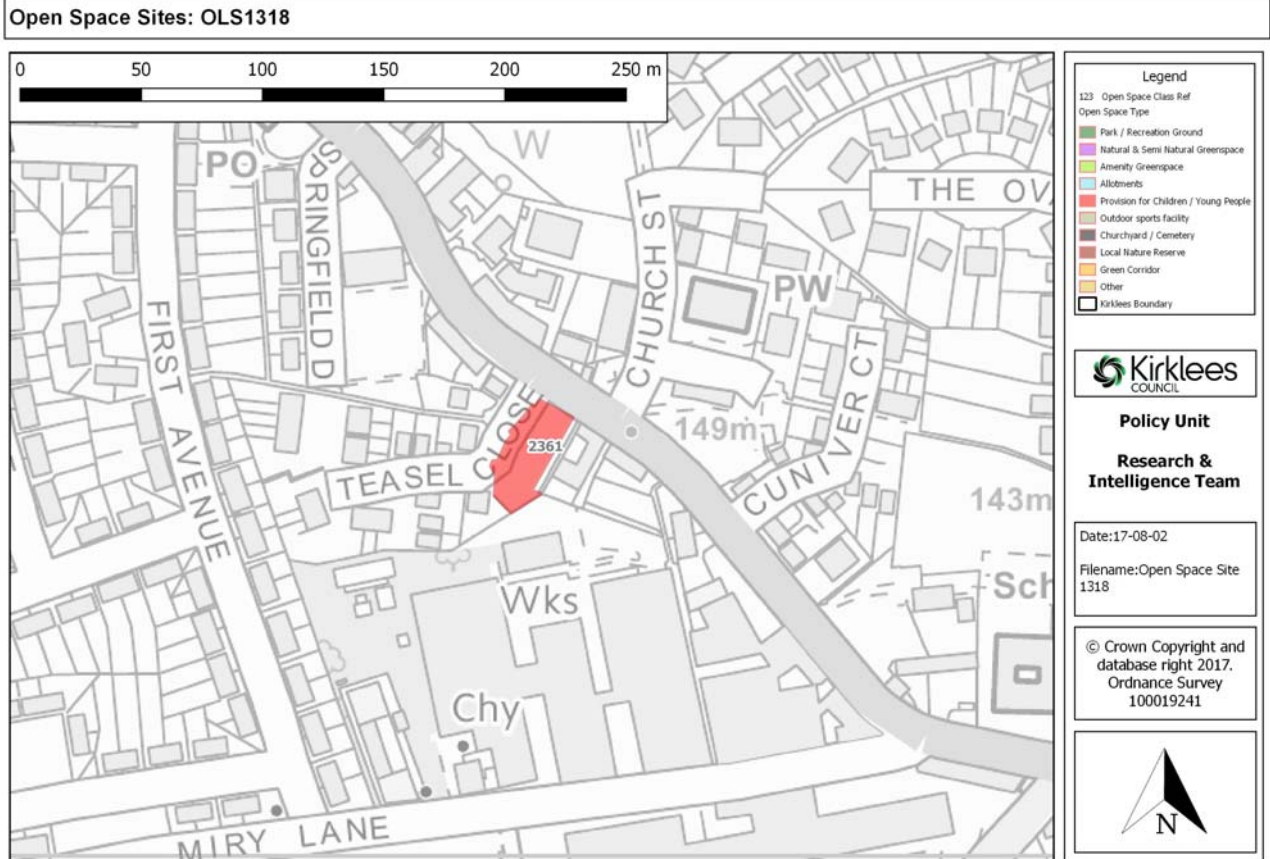


OLS 1318 - Teasel Close Play Area, Teasel Court, Hightown, Liversedge

Gross site area (ha):

0.08

Classes: Provision for children & young people (2361)

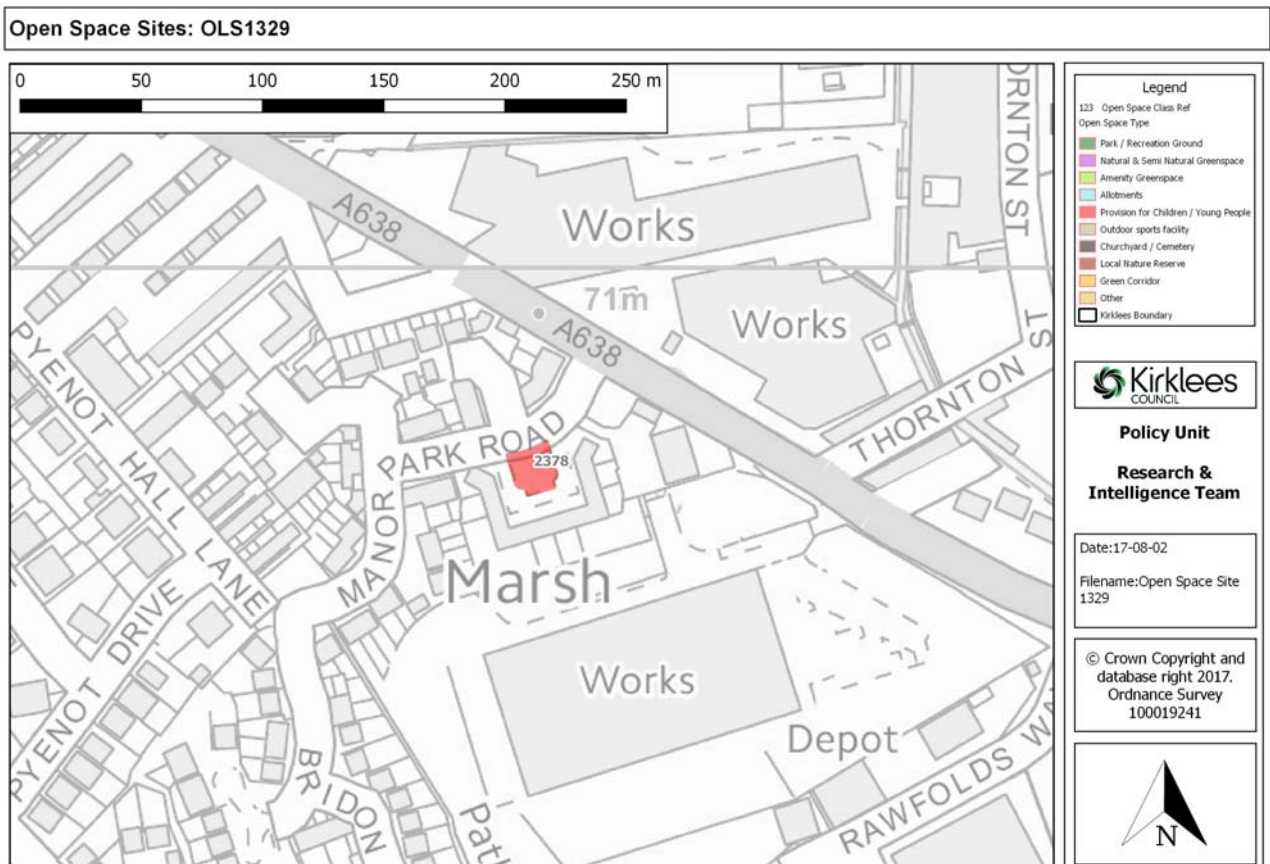


OLS 1329 - Manor Park Road Play Area, Manor Park Road, Marsh, Cleckheaton

Gross site area (ha):

0.03

Classes: Provision for children & young people (2378)

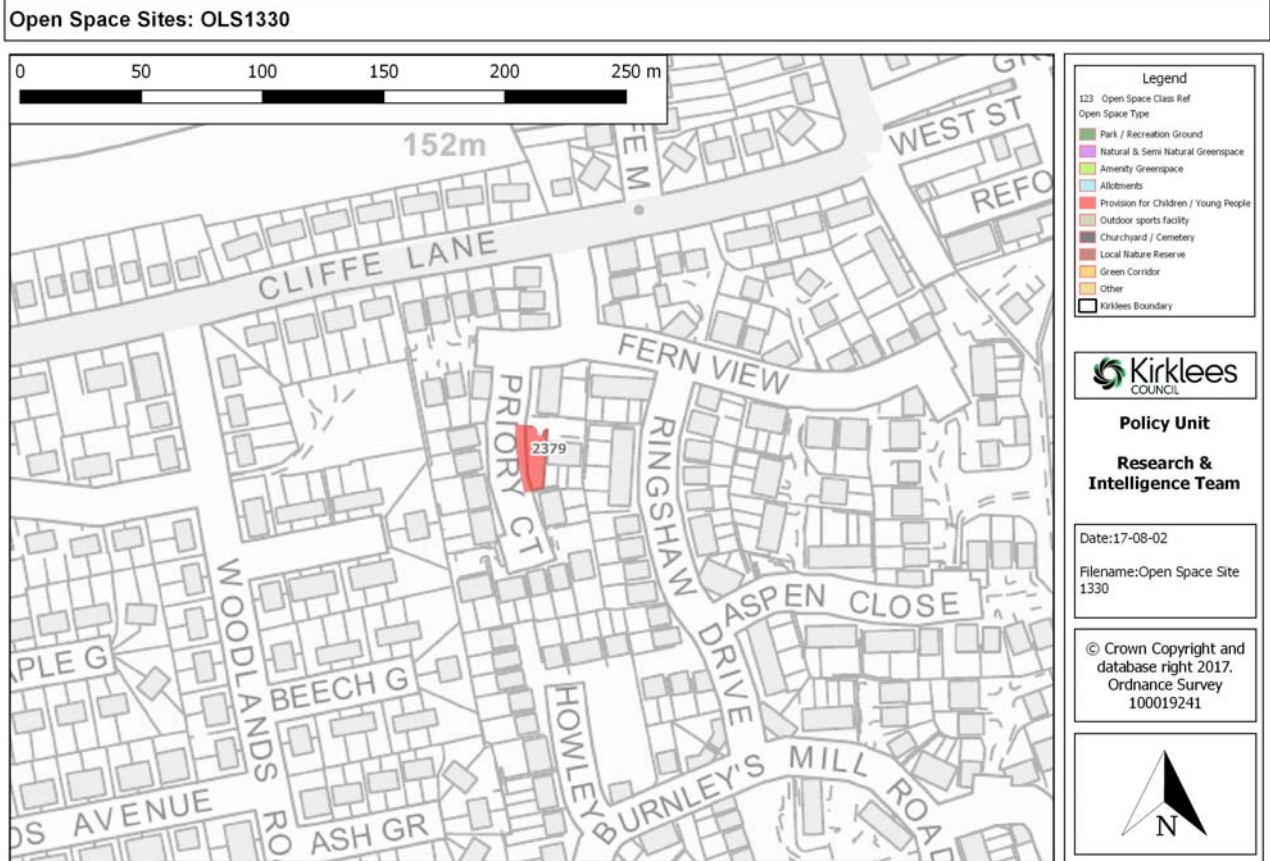


OLS 1330 - Priory Court Play Area, Priory Court, Gomersal, Cleckheaton

Gross site area (ha):

0.03

Classes: Provision for children & young people (2379)

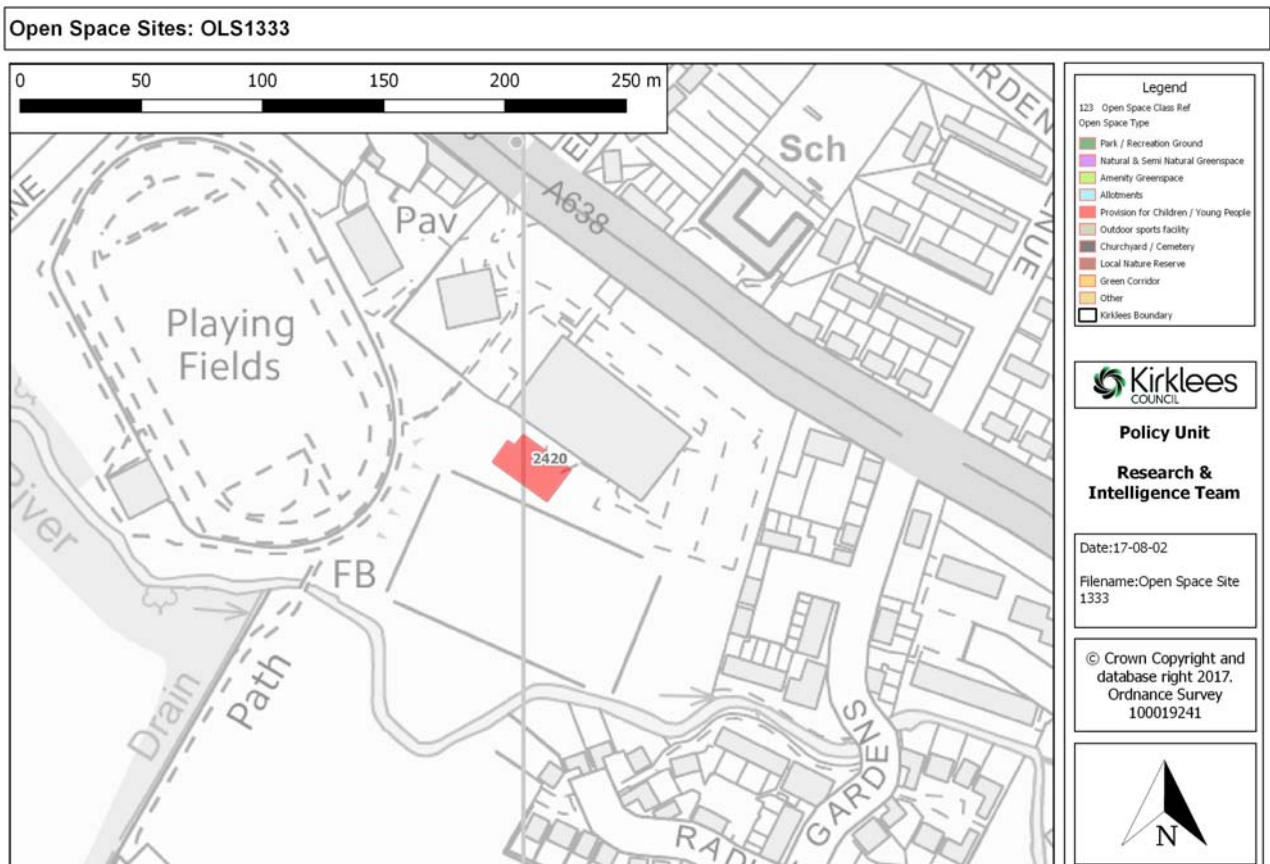


OLS 1333 - Spenborough Pool Skate Park, Bradford Road, Littletown, Liversedge

Gross site area (ha):

0.04

Classes: Provision for children & young people (2420)

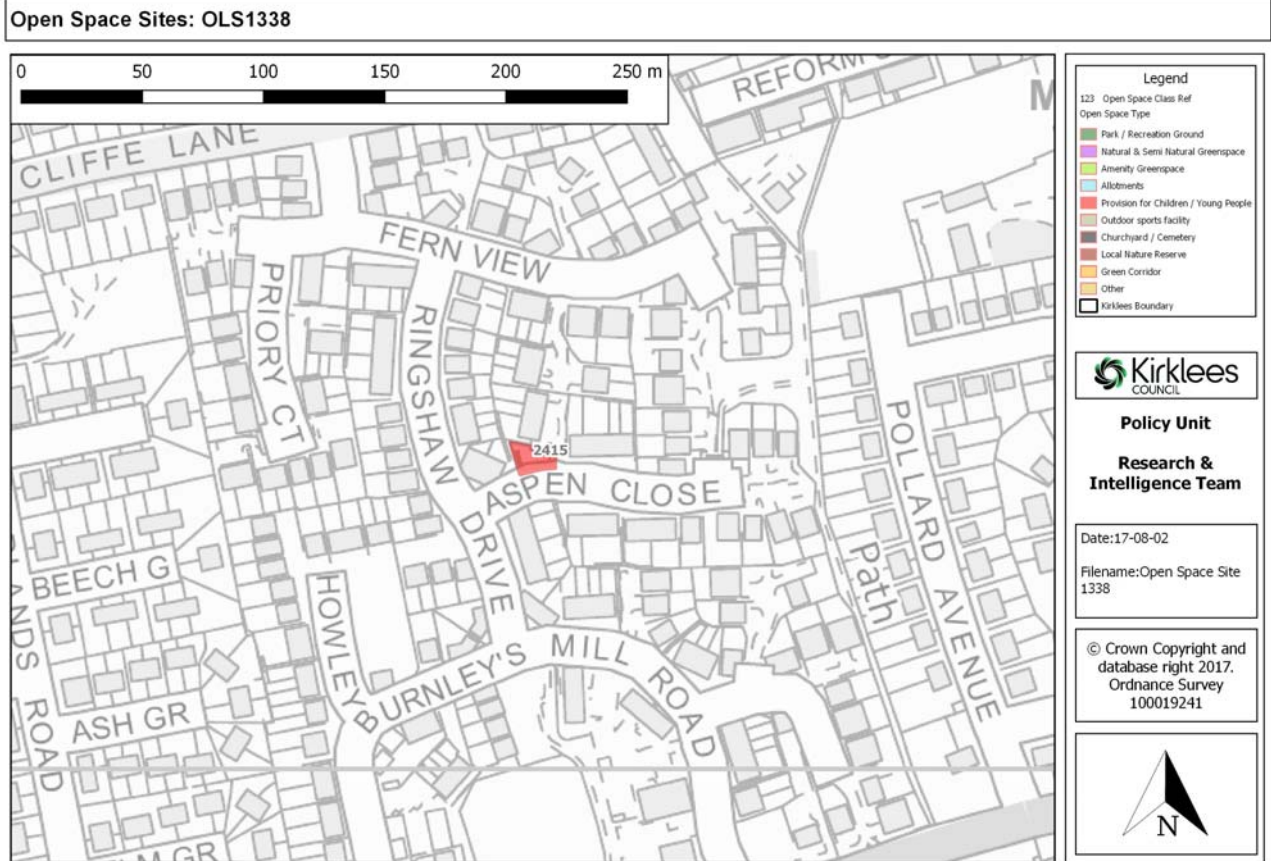


OLS 1338 - Aspen Close Play Area, Aspen Close, Gomersal, Cleckheaton

Gross site area (ha):

0.02

Classes: Provision for children & young people (2415)

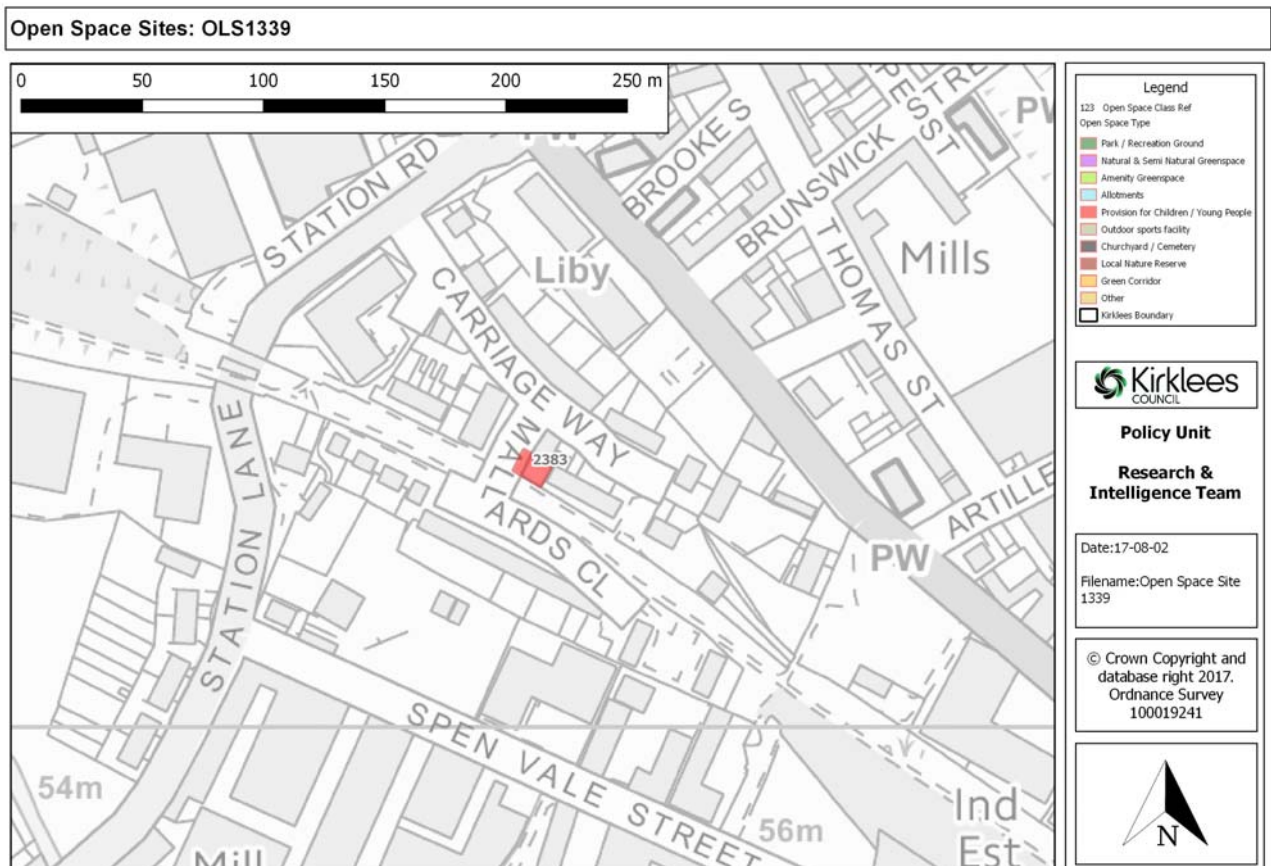


OLS 1339 - Mallard Close Play Area, Mallard Close, Heckmondwike

Gross site area (ha):

0.01

Classes: Provision for children & young people (2383)

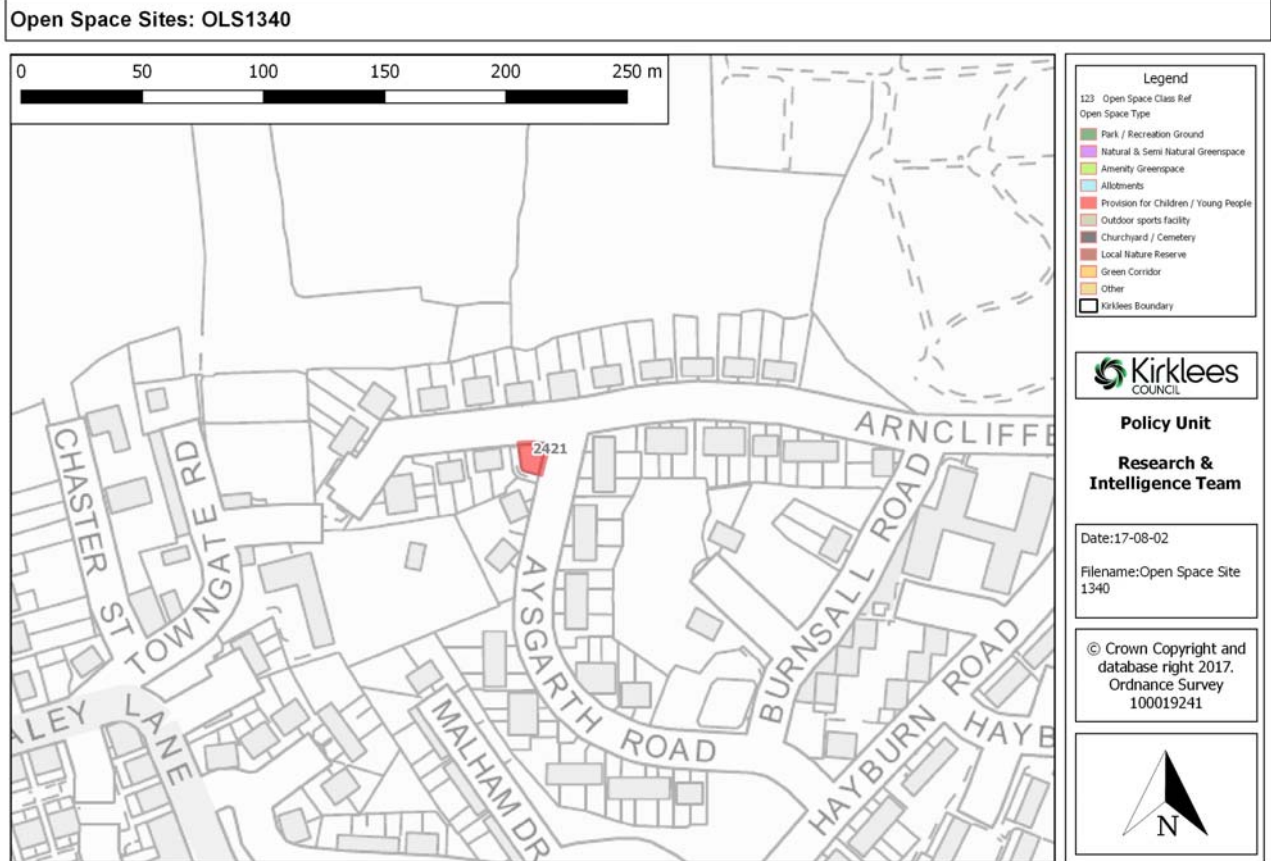


OLS 1340 - Arncliffe Road Play Area, Arncliffe Road, Healey, Batley

Gross site area (ha):

0.01

Classes: Provision for children & young people (2421)

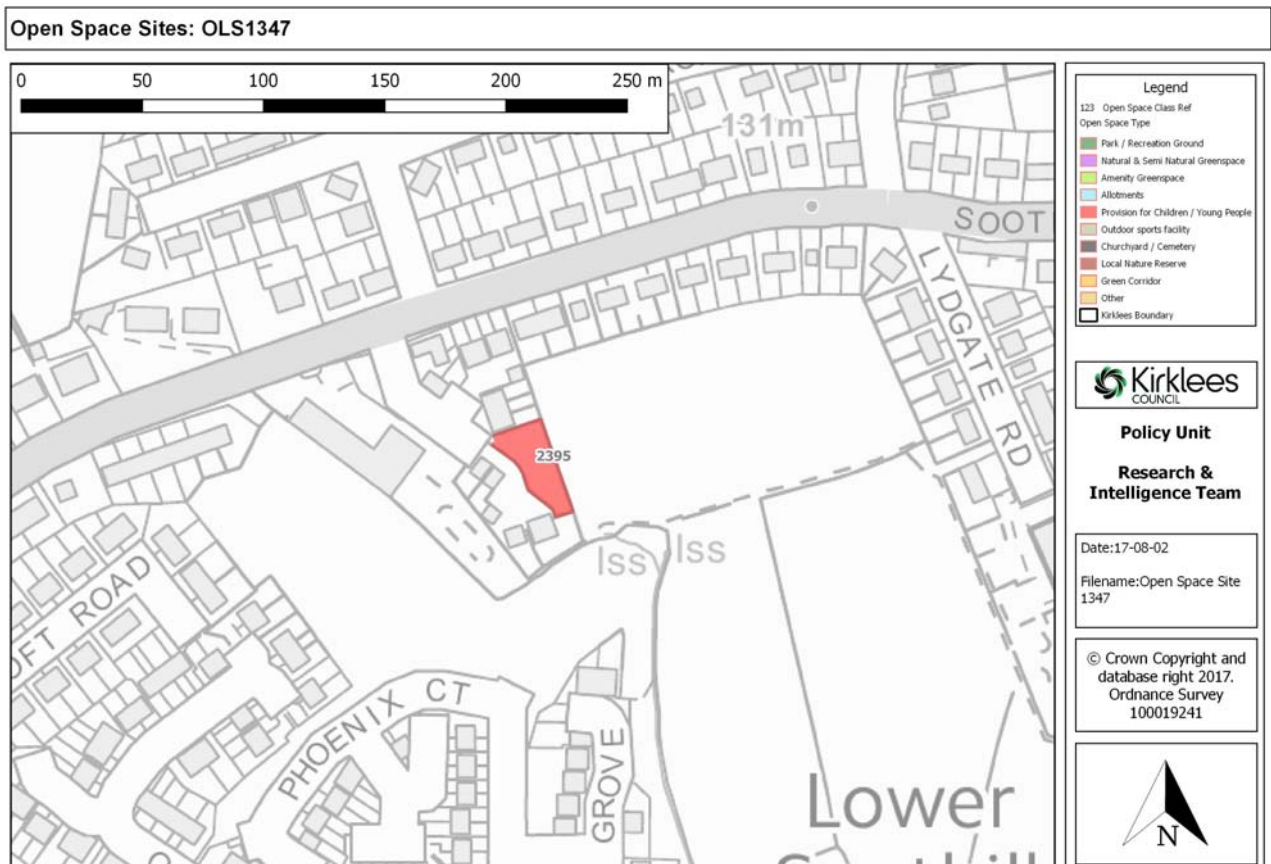


OLS 1347 - Highfield Court Play Area, Highfield Court, Soothill, Batley

Gross site area (ha):

0.06

Classes: Provision for children & young people (2395)

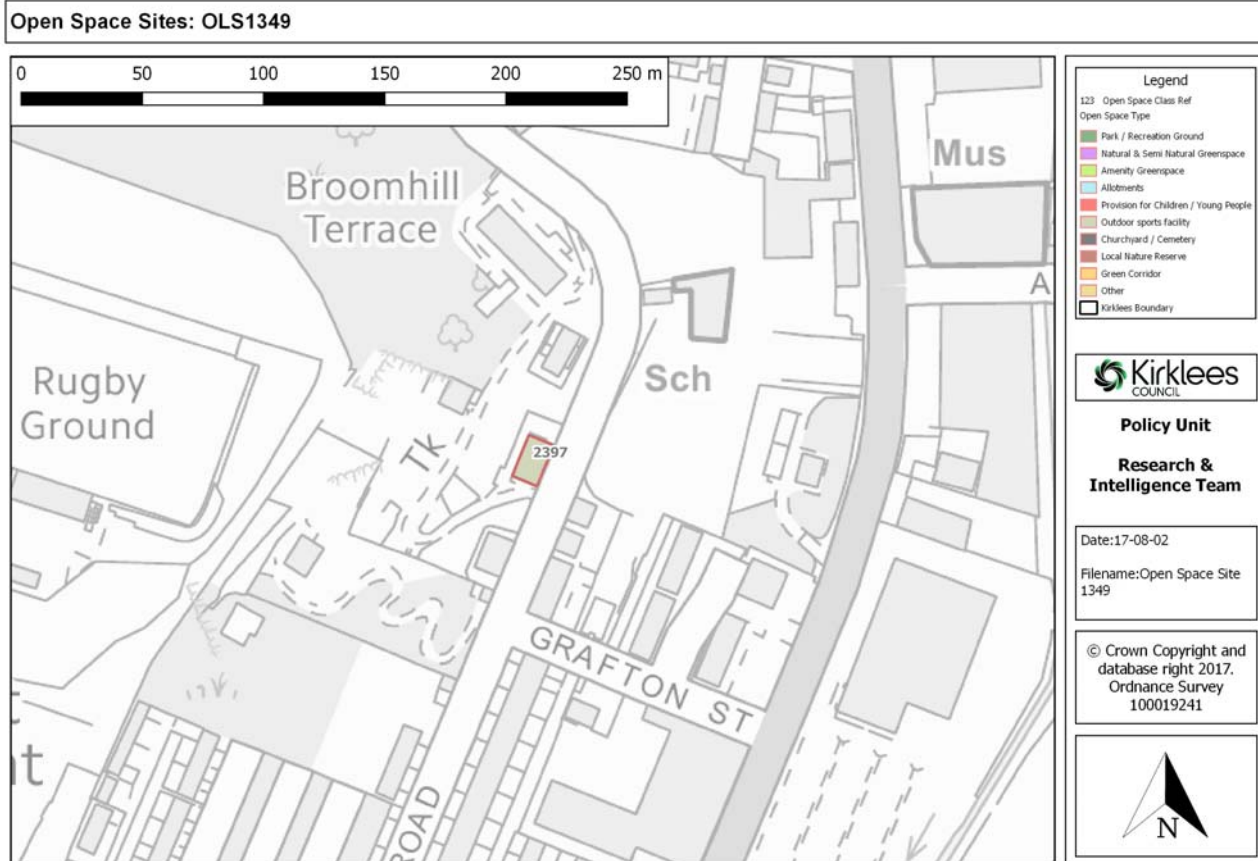


OLS 1349 - Warwick Road Multi Use Games Area, Warwick Road, Batley

Gross site area (ha):

0.02

Classes: Outdoor sport facilities (2397)

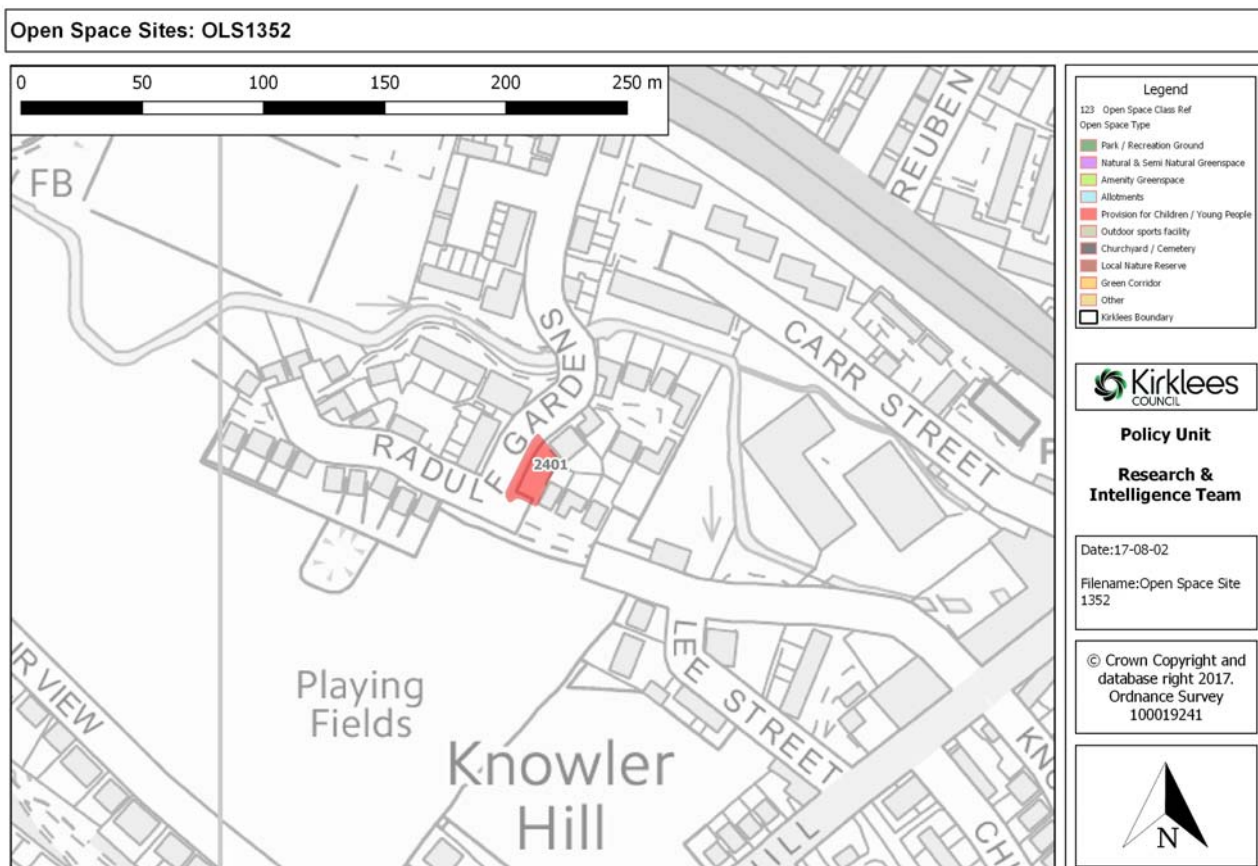


OLS 1352 - Radulf Gardens Play Area 2, Radulf Gardens, Littletown, Liversedge

Gross site area (ha):

0.03

Classes: Provision for children & young people (2401)

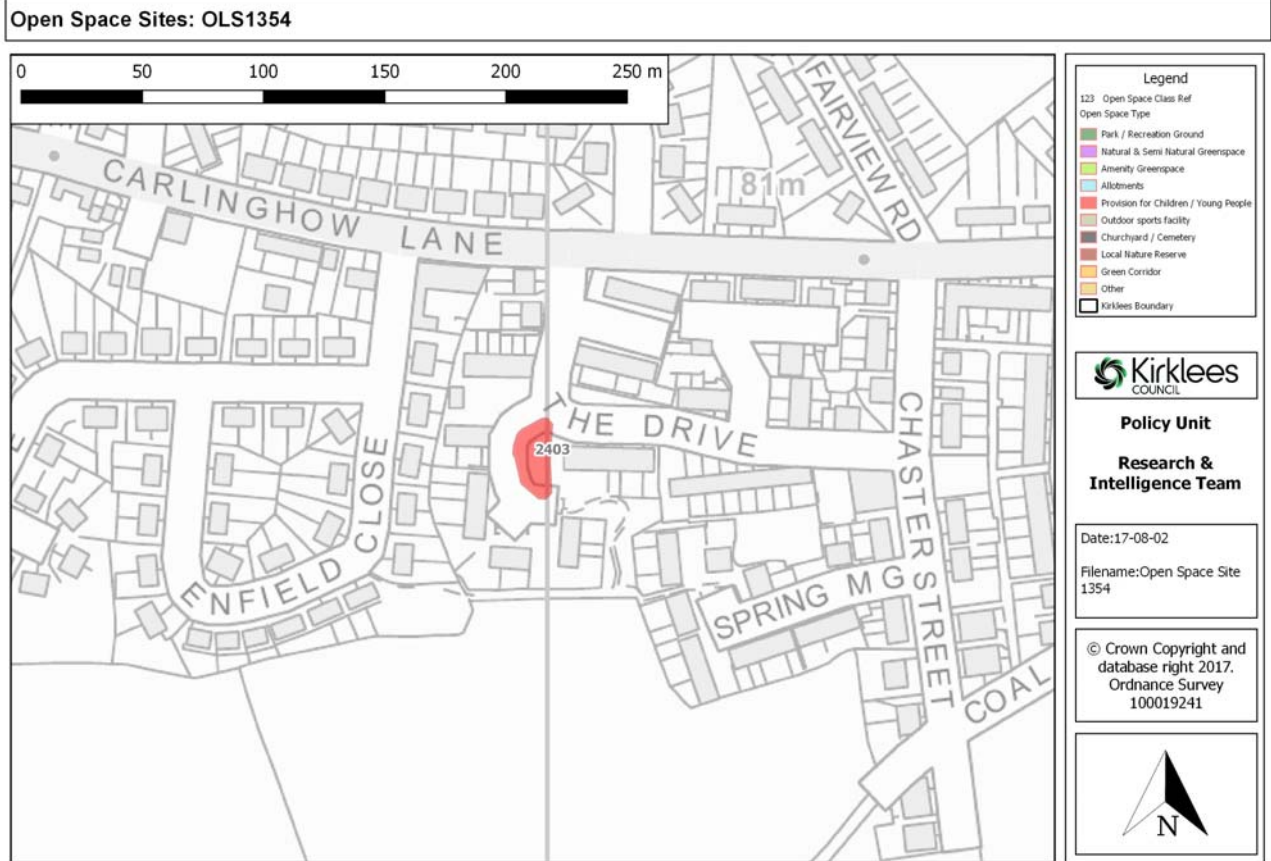


OLS 1354 - Greenfield View Play Area, Greenfield View, Carlinghow, Batley

Gross site area (ha):

0.04

Classes: Provision for children & young people (2403)

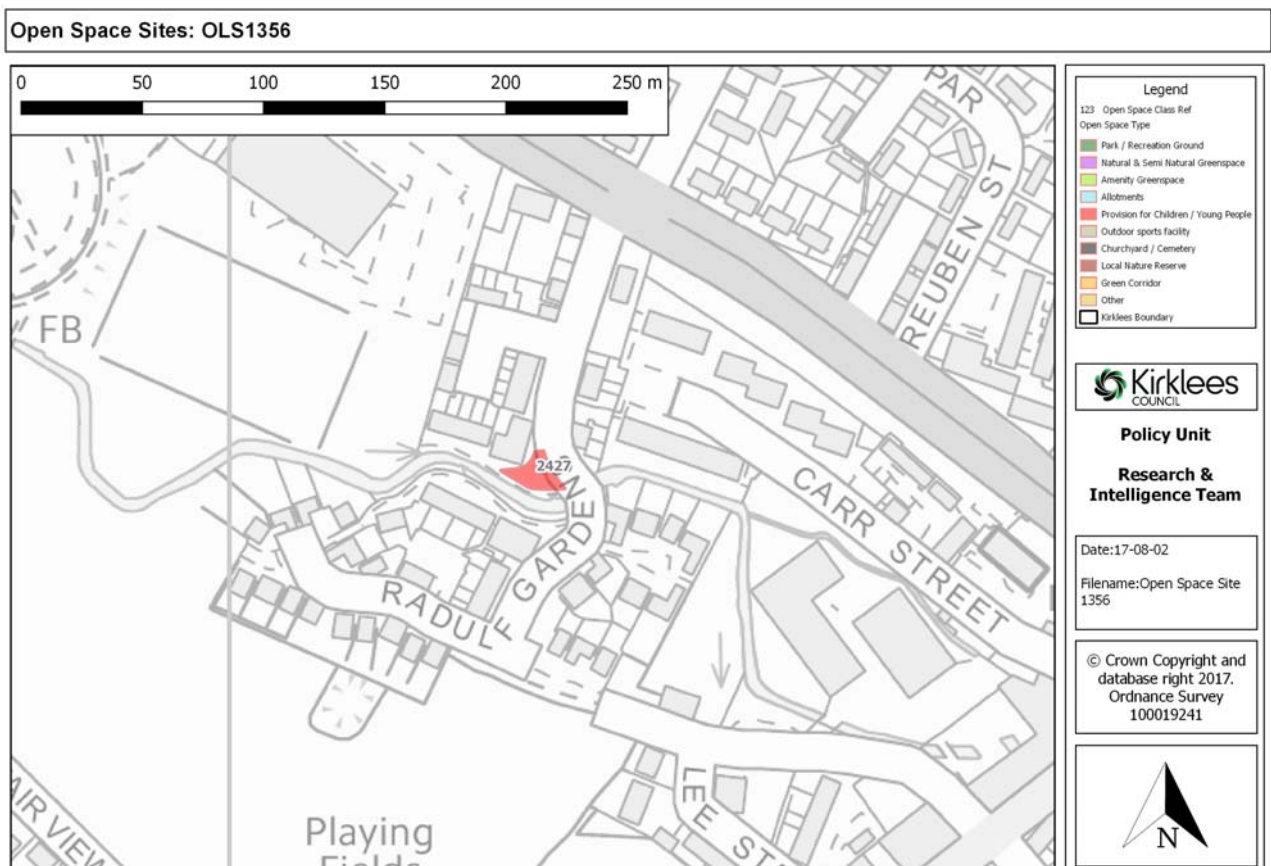


OLS 1356 - Radulf Gardens Play Area 1, Radulf Gardens, Littletown, Liversedge

Gross site area (ha):

0.02

Classes: Provision for children & young people (2427)

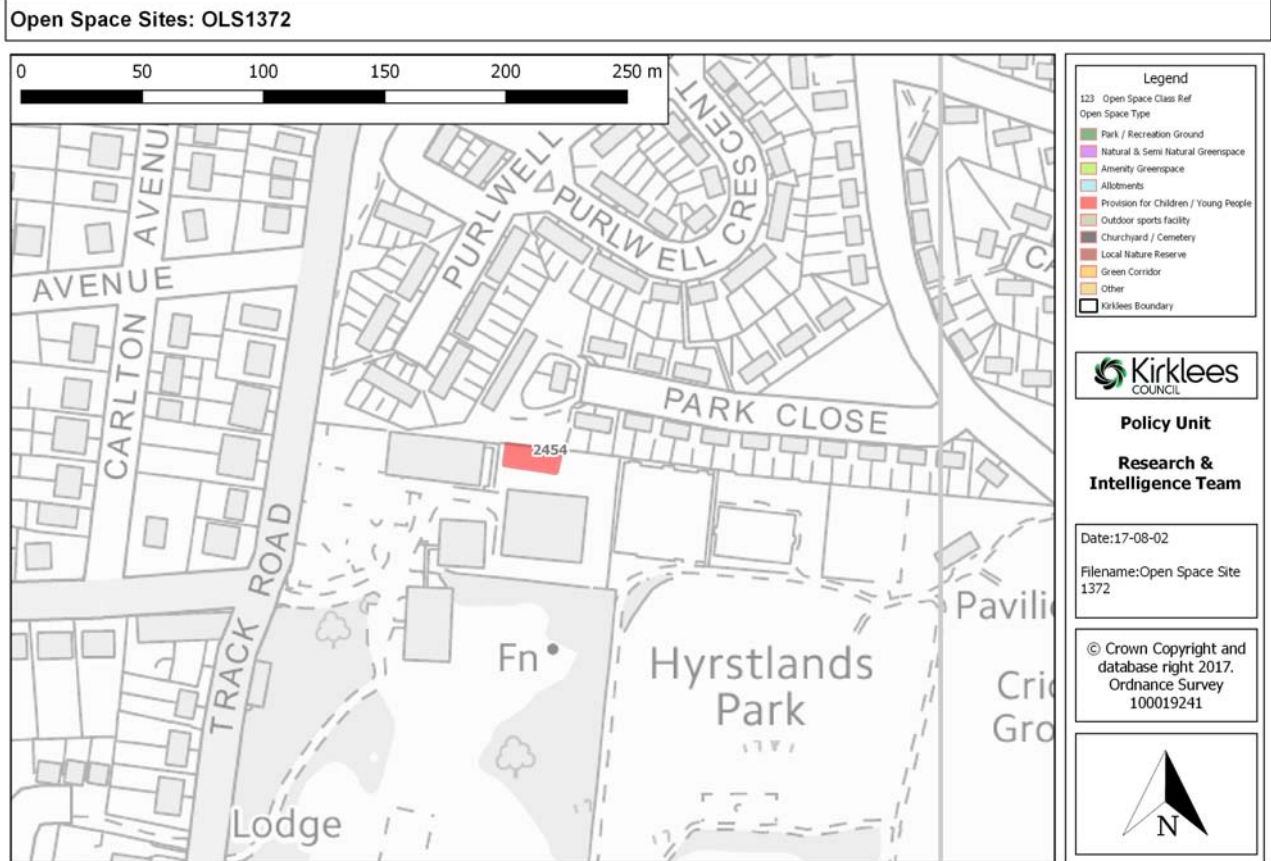


OLS 1372 - Al Hikmah Centre Play Area, Track Road, Batley

Gross site area (ha):

0.02

Classes: Provision for children & young people (2454)

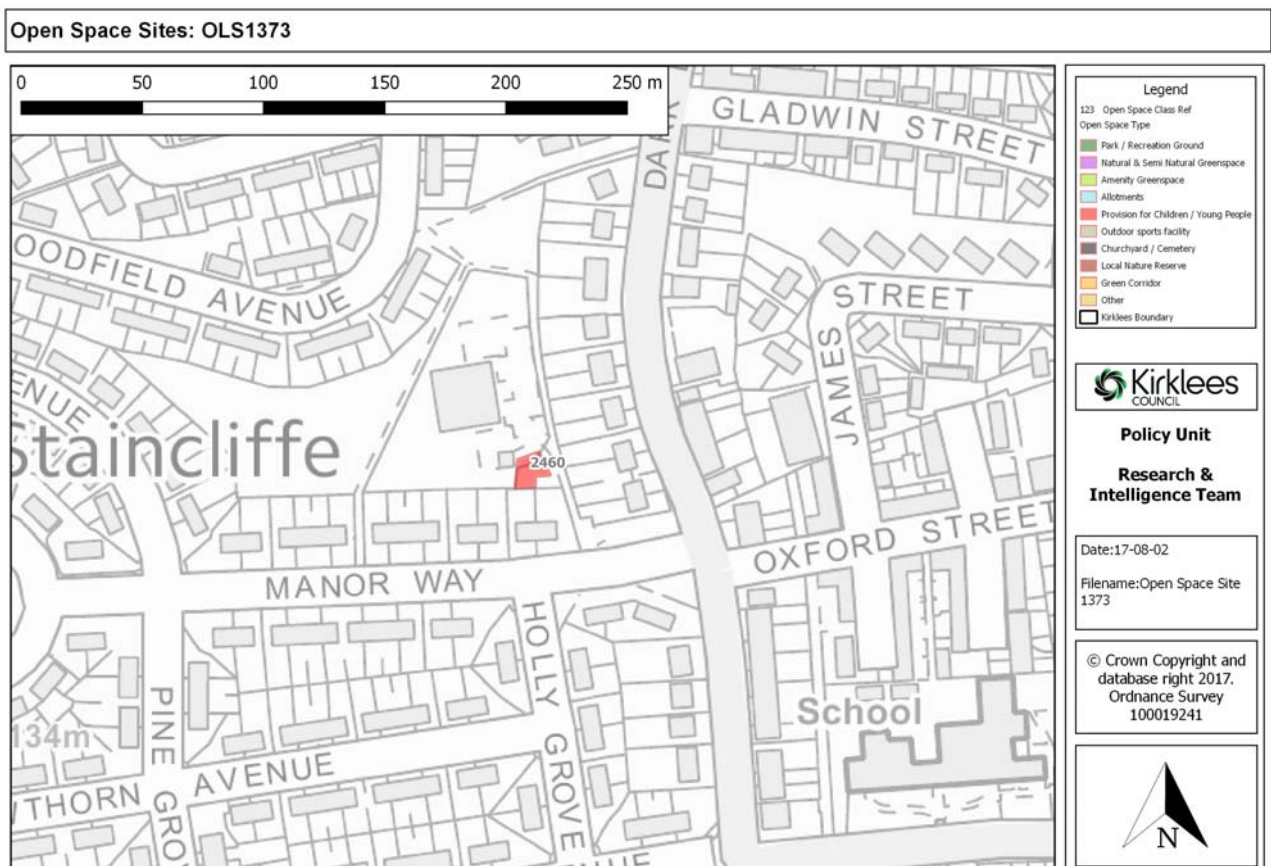


OLS 1373 - PKWA Centre Play Area, Manor Way, Staincliffe, Batley

Gross site area (ha):

0.01

Classes: Provision for children & young people (2460)

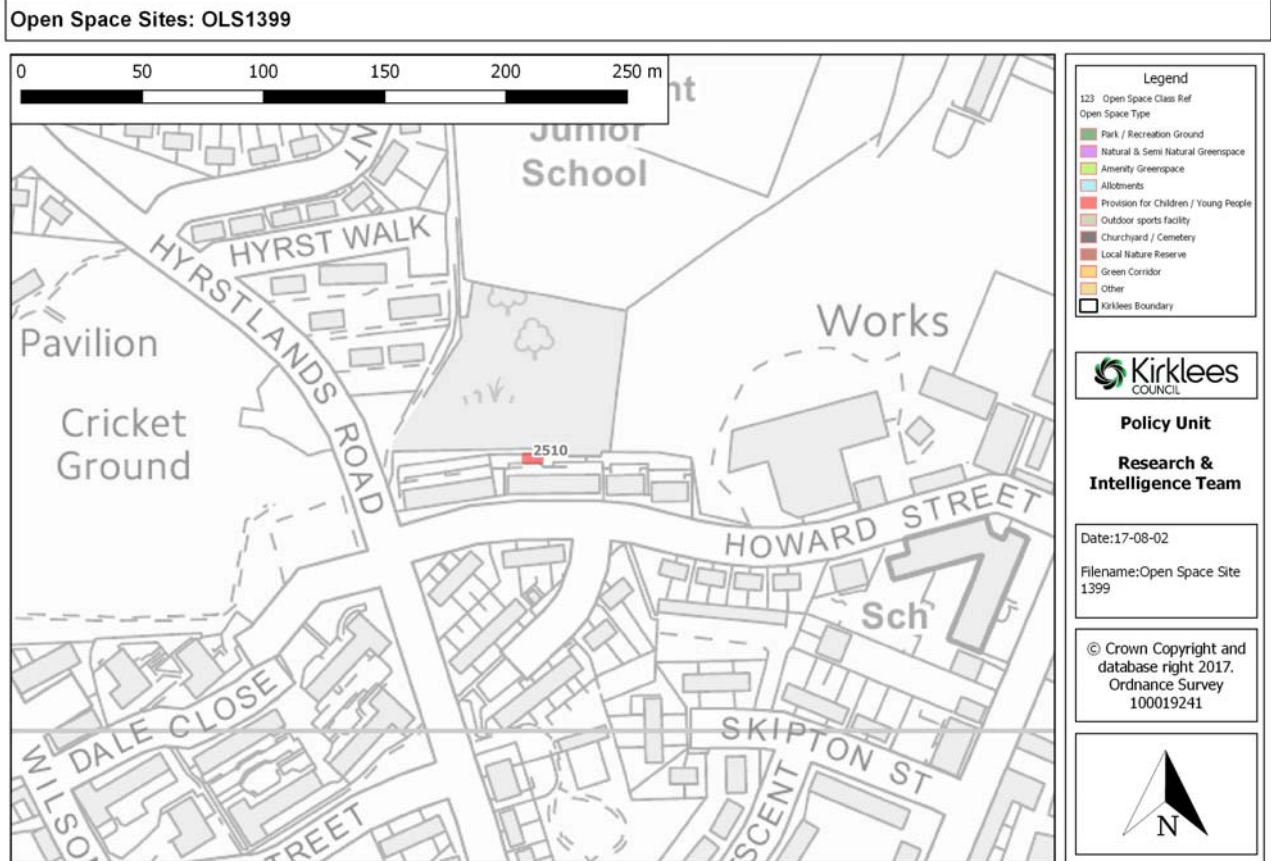


OLS 1399 - Play Area, 32-42, Howard Street, Batley

Gross site area (ha):

0.01

Classes: Provision for children & young people (2510)

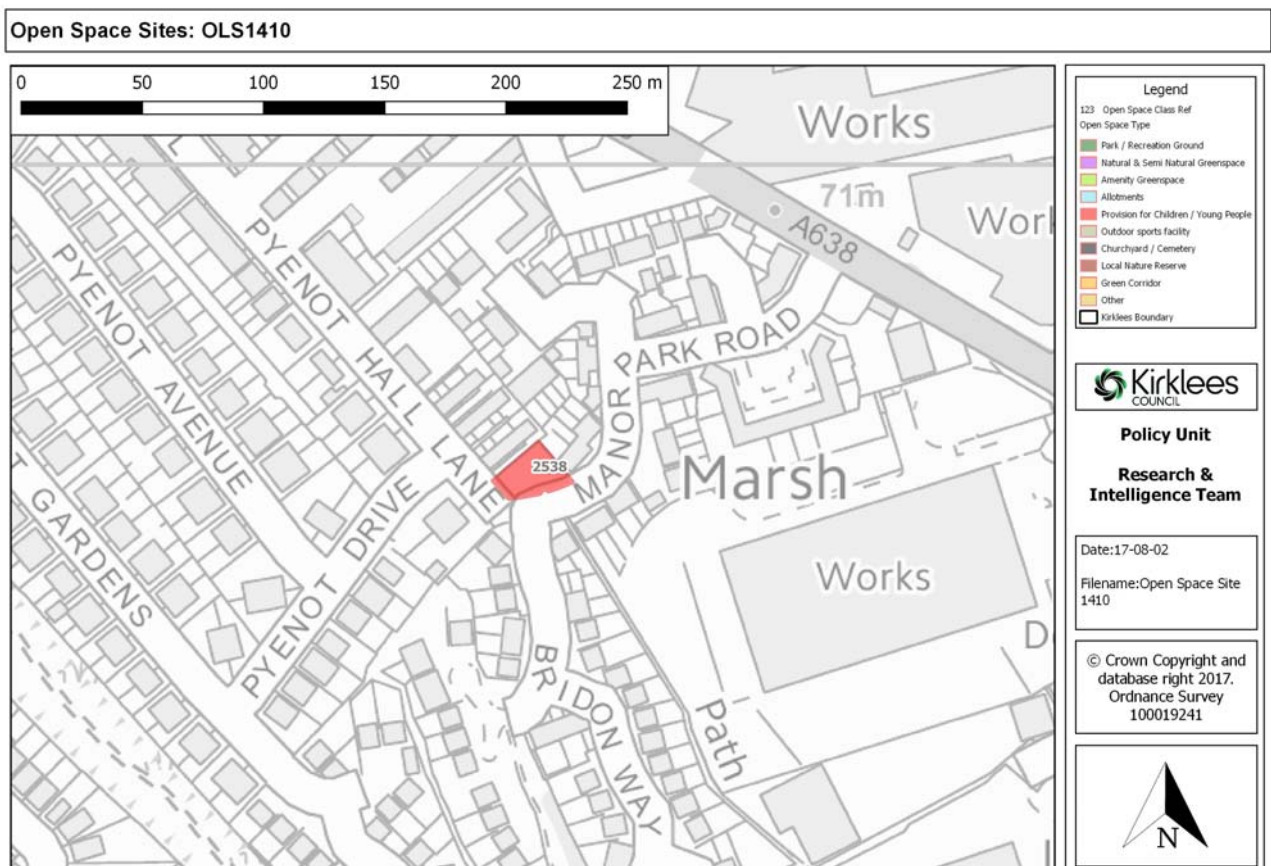


OLS 1410 - Manor Park Road Play Area, Manor Park Road, Marsh, Cleckheaton

Gross site area (ha):

0.04

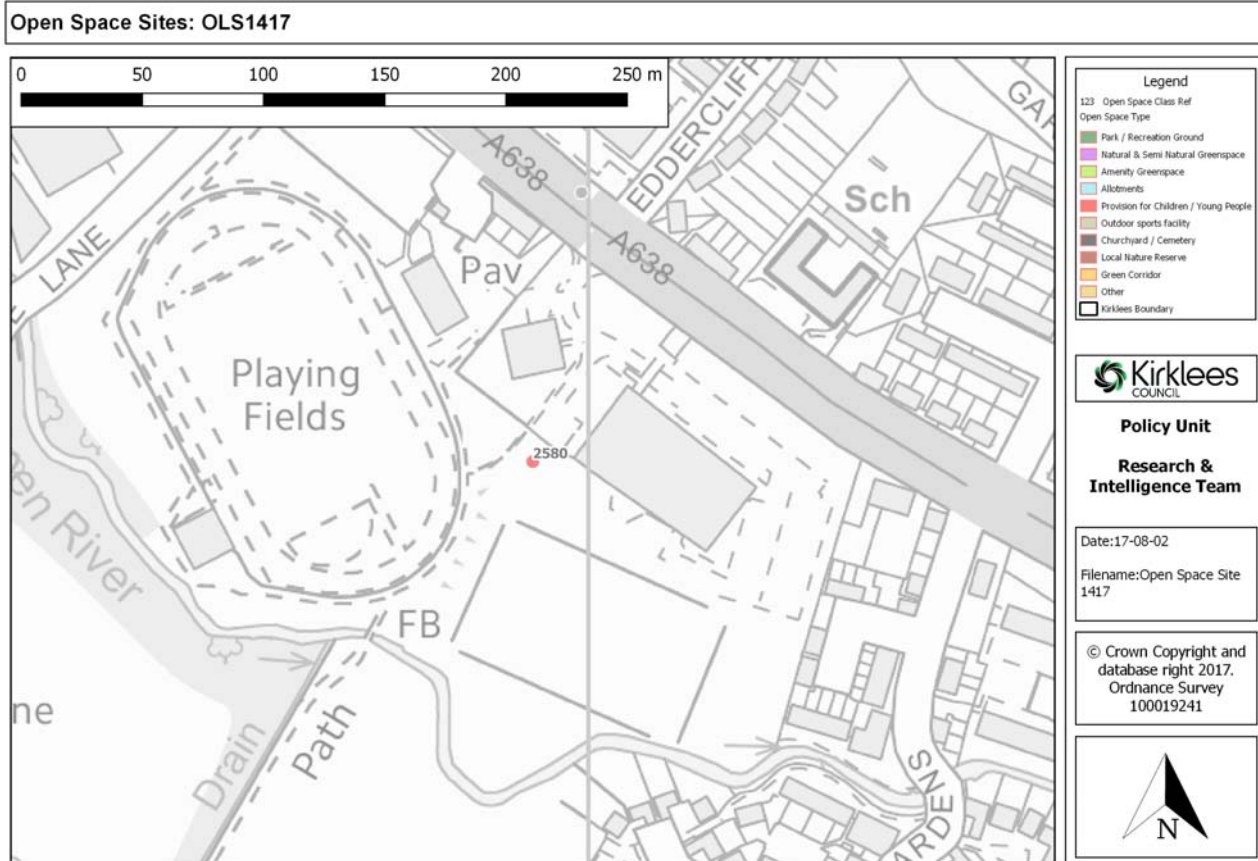
Classes: Provision for children & young people (2538)



OLS 1417 - Littletown Football Field Teen Shelter, Bardford Road, Littletown, Liversedge

Gross site area (ha): 0

Classes: Provision for children & young people (2580)

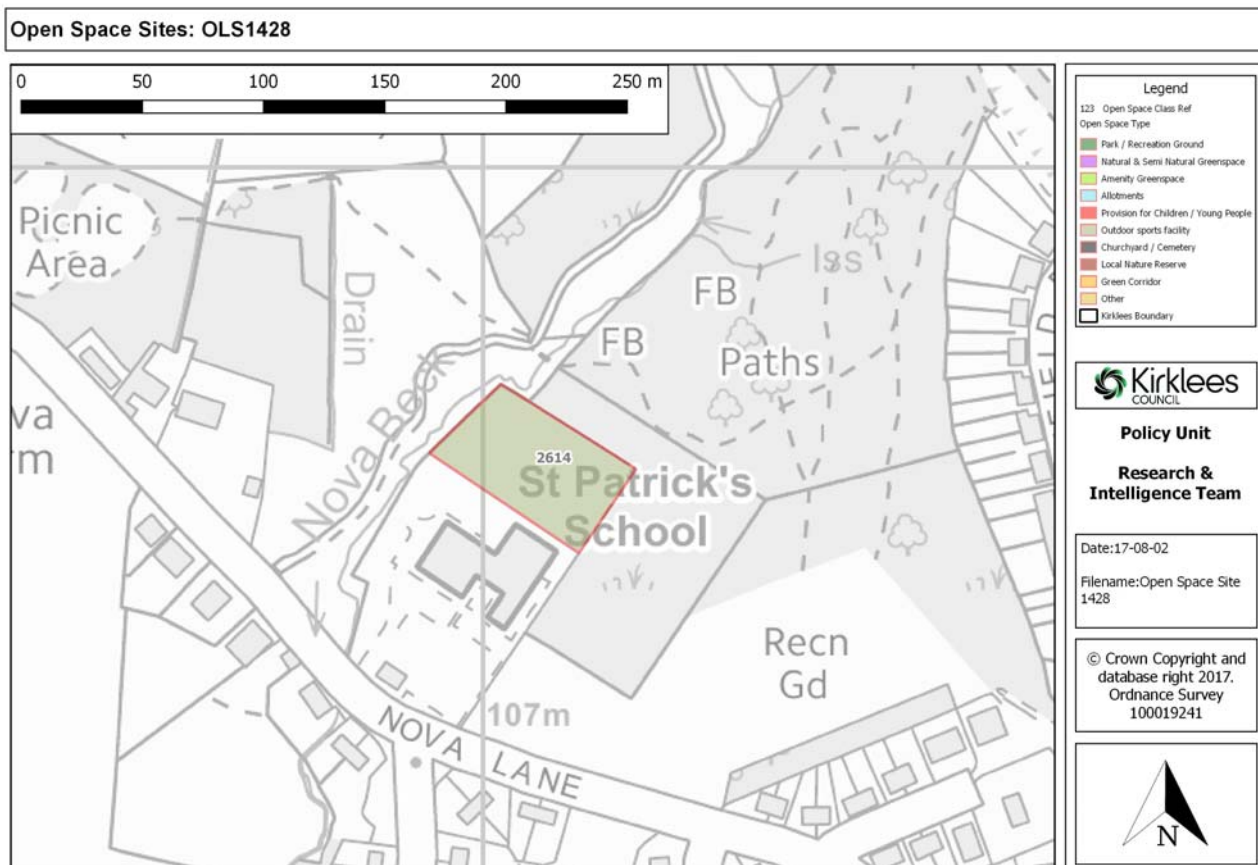


OLS 1428 - St Patricks Catholic Primary School, Nova Lane, Birstall, Batley

Gross site area (ha):

0.29

Classes: Outdoor sport facilities (2614)

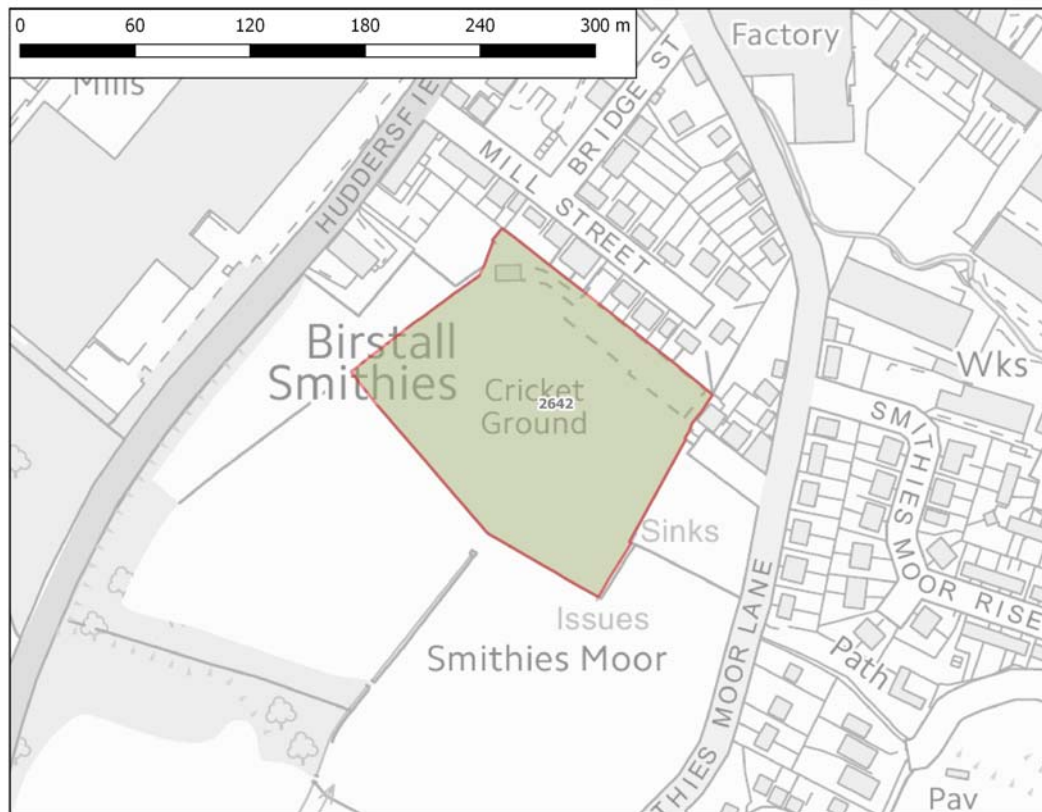


OLS 1431 - St Patrick's Sports Club, Mill Street, Birstall, Batley

Gross site area (ha): 1.87

Classes: Outdoor sport facilities (2642)

Open Space Sites: OLS1431



Legend

123 Open Space Class Ref
Open Space Type

- Park / Recreation Ground
- Natural & Semi Natural Greenspace
- Amenity Greenspace
- Allotments
- Provision for Children / Young People
- Outdoor sports facility
- Churchyard / Cemetery
- Local Nature Reserve
- Green Corridor
- Other
- Kirklees Boundary



Policy Unit
Research & Intelligence Team

Date:17-08-02
Filename:Open Space Site 1431

© Crown Copyright and database right 2017.
Ordnance Survey
100019241



OLS 1452 - Cleckheaton Bowling Club, Park View, Cleckheaton

Gross site area (ha): 0.68

Classes: Outdoor sport facilities (2682)

Open Space Sites: OLS1452



Legend

123 Open Space Class Ref
Open Space Type

- Park / Recreation Ground
- Natural & Semi Natural Greenspace
- Amenity Greenspace
- Allotments
- Provision for Children / Young People
- Outdoor sports facility
- Churchyard / Cemetery
- Local Nature Reserve
- Green Corridor
- Other
- Kirklees Boundary



Policy Unit
Research & Intelligence Team

Date:17-08-02
Filename:Open Space Site 1452

© Crown Copyright and database right 2017.
Ordnance Survey
100019241

