



# **Kirklees Local Plan Open Space Study 2015 (Revised 2016)**

## **Appendix 1.4**

### **Open Space Site Assessments and Plans**

#### **Huddersfield (Part 2)**

**December 2017**

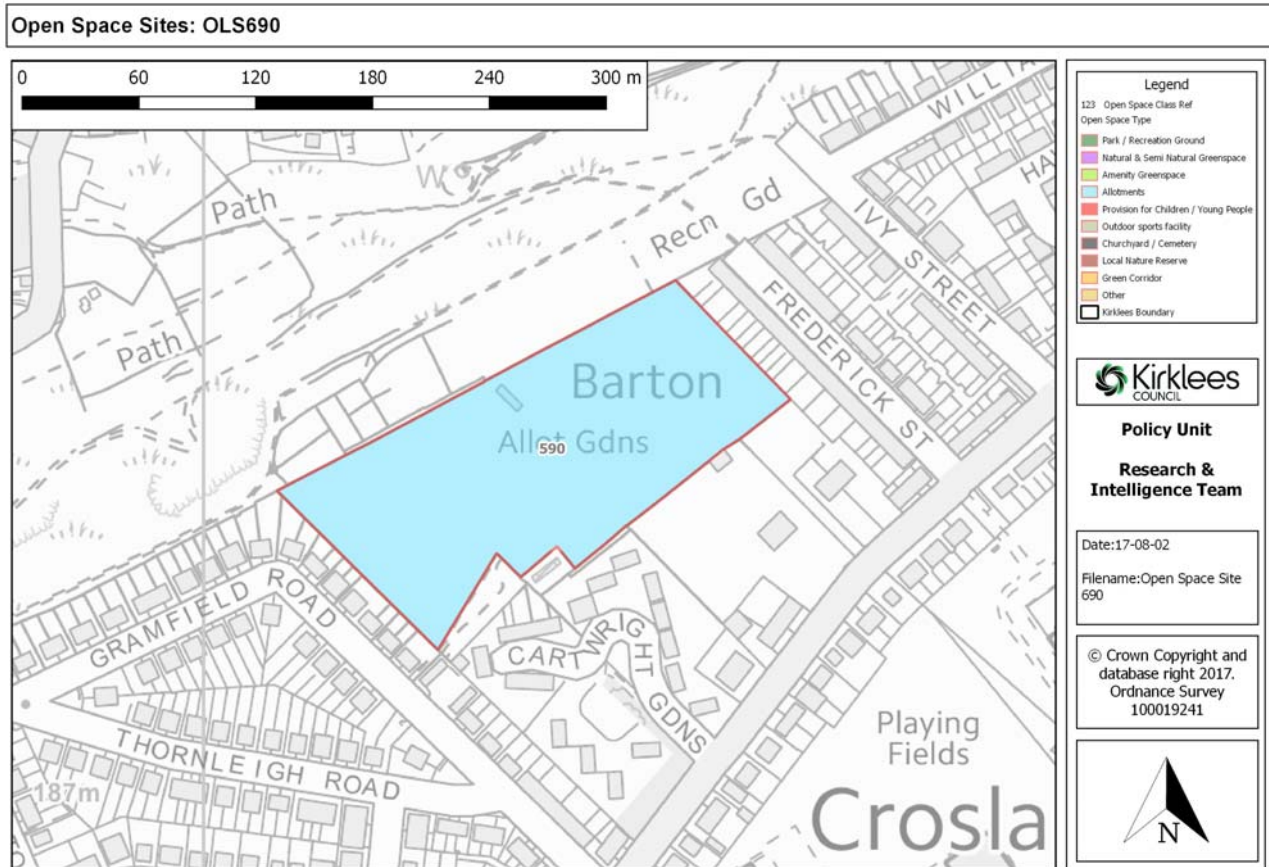
Planning Policy Group  
Investment and Regeneration Service  
Kirklees Council  
PO Box B93  
Civic Centre III  
Huddersfield  
HD1 2JR

**OLS 690 - Gramfield Road Allotments, Gramfield Road, Crosland Moor, Huddersfield**

Gross site area (ha):

**2.17**

Classes: Allotments (590)



<b>Open Space Reference</b>	690	<b>Allotments</b>
<b>Class Reference</b>	590	Class Area (Ha): 2.17
Built facility strategy:	No	Playing pitch strategy: No
<b>Open Space Site Assessment</b>		
Level of use	4	Scarcity Value : 3
IMD Rank	4	
<b>Space meets needs of:</b>	<b>Score</b>	<b>Comment</b>
Elderly	5	
Juniors	0	
Teenagers	0	
Disabled	0	
Family	5	
Others	0	
<b>High Benefits</b>		
Structural and landscaping	0	
Ecological	0	
Educational	0	
Social and Health	10	Encourages sense of community and healthy lifestyle
Cultural and heritage	0	
Amenity and a sense of place	0	
Economic	0	
Designated Nature Site	0	
Friends of group to the site	0	
<b>Total score</b>	<b>31</b>	
Percentage	34	
Value rating	HIGH	

**Quality condition assessment (Allotments)**  
**Welcoming place**

Main Entrance	5 - Opens onto safe/busy areas with natural surveillance from roads, paths etc
Gradient and value	4 - Gentle slopes
Ramps and guard rails	1 - No ramps/guard rails
Boundaries	8
Boundaries quality	10 - Good condition
Controls to prevent illegal use	4 -
Personal security	4 - Overlooked by housing on most sides

#### **Site quality and paths**

Maintenance & cleanliness	4 - Good
Drainage	5 - The site is well drained (no evidence of water pools)
Hedgerows - Maintenance	0 -
Hedgerows_Are trees present	Y
Hedgerows_Overgrown	N
Hedgerows_Managed	Y
Paths	4 -

#### **Enhanced site facilities and features**

Sufficient disabled access	Yes
Fresh water supply	Yes
Room for expansion	
Toilet facilities	
Shelter	

#### **Buildings and artefacts**

On site	Y
Comments	Sheds, Greenhouses
Maintenance	4 - Good condition - no evidence of graffiti or vandalism

#### **Summary**

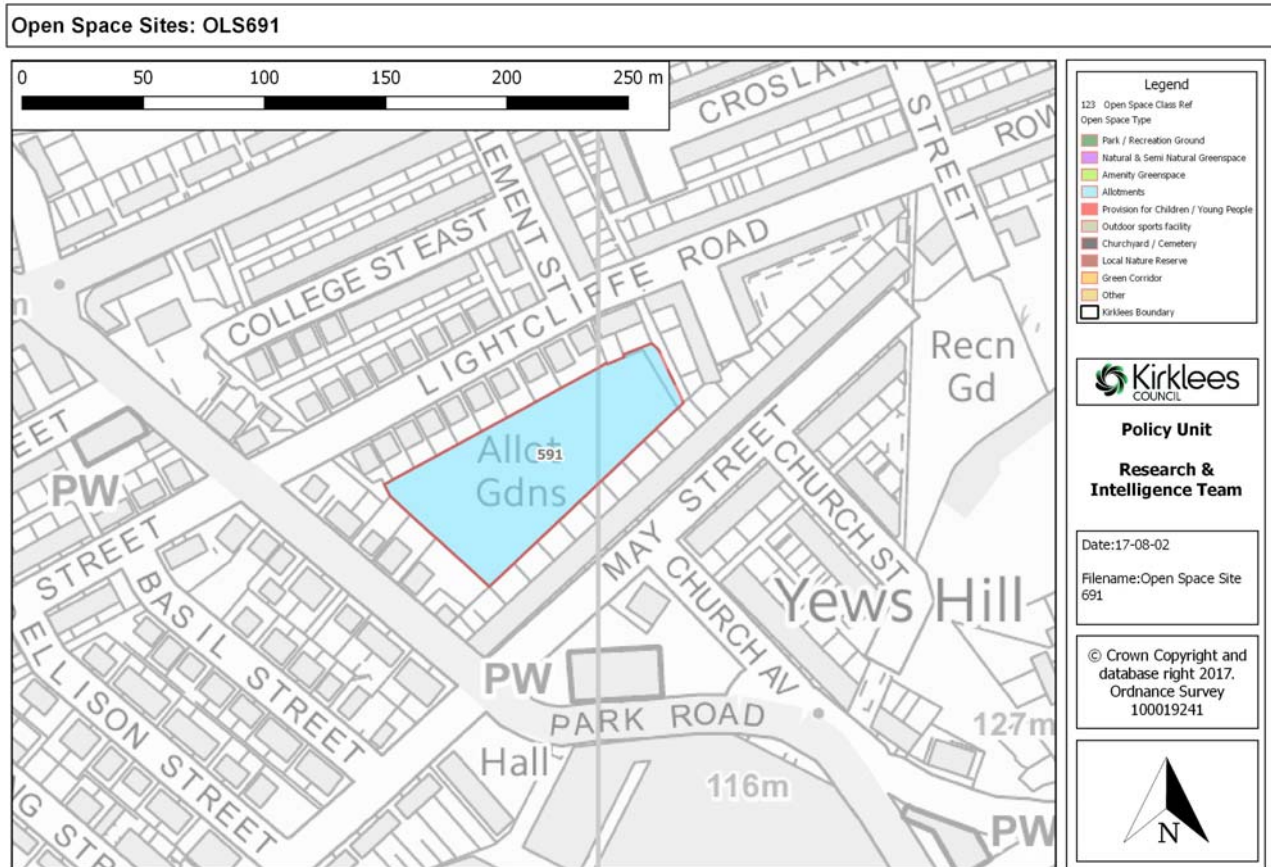
Total score	63
Percentage	66
Quality rating	HIGH

**OLS 691 - Lightcliffe Road Allotments, Lightcliffe Road, Crosland Moor, Huddersfield**

Gross site area (ha):

**0.52**

Classes: Allotments (591)



<b>Open Space Reference</b>	691	<b>Allotments</b>
<b>Class Reference</b>	591	Class Area (Ha): 0.52
Built facility strategy:	No	Playing pitch strategy: No
<b>Open Space Site Assessment</b>		
Level of use	5	Scarcity Value : 0
IMD Rank	5	
<b>Space meets needs of:</b>	<b>Score</b>	<b>Comment</b>
Elderly	5	
Juniors	0	
Teenagers	0	
Disabled	0	
Family	0	
Others	0	
<b>High Benefits</b>		
Structural and landscaping	0	
Ecological	0	
Educational	0	
Social and Health	10	
Cultural and heritage	0	
Amenity and a sense of place	0	
Economic	0	
Designated Nature Site	0	
Friends of group to the site	0	
<b>Total score</b>	<b>25</b>	
Percentage	27	
Value rating	MEDIUM	

**Quality condition assessment (Allotments)**  
**Welcoming place**



Main Entrance	3 - Opens onto reasonable safe/busy area with some natural surveillance from roads, paths etc
Gradient and value	4 - Gentle slopes
Ramps and guard rails	1 - No ramps/guard rails
Boundaries	10 - Site located away from road with boundary eg fence, wall etc
Boundaries quality	6 - Variable quality
Controls to prevent illegal use	3 - Some controls, but some noticeable gaps
Personal security	4 - Overlooked by housing on most sides

#### Site quality and paths

Maintenance & cleanliness	3 - Adequate
Drainage	5 - The site is well drained (no evidence of water pools)
Hedgerows - Maintenance	0 -
Hedgerows_Are trees present	Y
Hedgerows_Overgrown	Y
Hedgerows_Managed	N
Paths	1 - Poor surface quality with potholes and /or uneven paving. Unsuitable surface material for all users.

#### Enhanced site facilities and features

Sufficient disabled access	
Fresh water supply	Yes
Room for expansion	
Toilet facilities	
Shelter	

#### Buildings and artefacts

On site	Y
Comments	sheds and greenhouses
Maintenance	3 - Adequate - not in keeping with site heritage, little evidence of vandalism

#### Summary

Total score	48
Percentage	50
Quality rating	MEDIUM

**OLS 692 - May Street Recreation Ground, May Street, Crosland Moor, Huddersfield**

Gross site area (ha):

**0.51**

Classes: Parks & recreation grounds (350), Provision for children & young people (309)



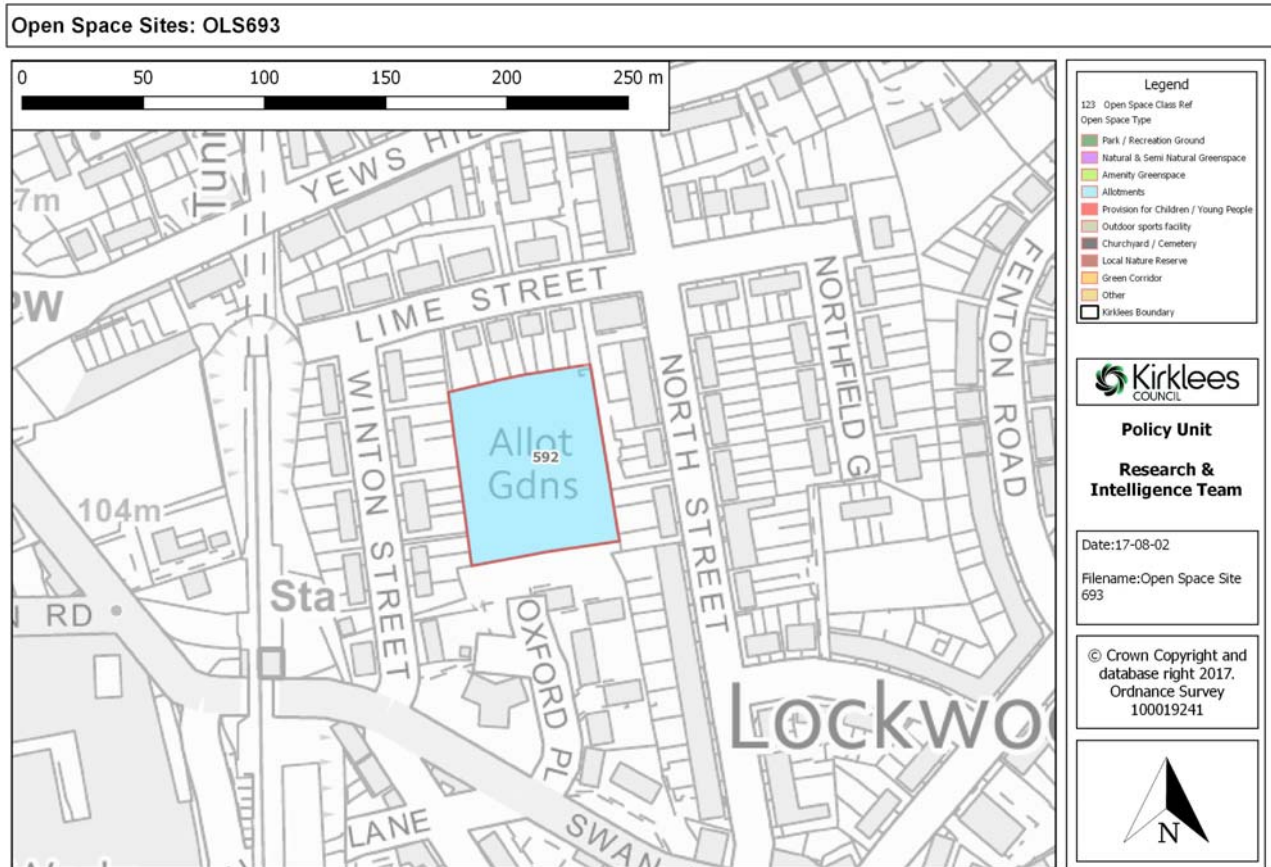
<b>Open Space Reference</b>	692	<b>Parks &amp; recreation grounds</b>
<b>Class Reference</b>	350	Class Area (Ha): 0.49
Built facility strategy:	No	Playing pitch strategy: No
<b>Open Space Site Assessment</b>		
Level of use	6	Scarcity Value : 0
IMD Rank	5	
<b>Space meets needs of:</b>	<b>Score</b>	<b>Comment</b>
Elderly	0	
Juniors	5	
Teenagers	5	
Disabled	5	
Family	0	
Others	0	
<b>High Benefits</b>		
Structural and landscaping	0	
Ecological	0	
Educational	0	
Social and Health	5	
Cultural and heritage	0	
Amenity and a sense of place	0	
Economic	0	
Designated Nature Site	0	
Friends of group to the site	0	
<b>Total score</b>	<b>31</b>	
Percentage	31	
Value rating	HIGH	

**OLS 693 - North Street Allotments, North Street, Crosland Moor, Huddersfield**

Gross site area (ha):

**0.45**

Classes: Allotments (592)



<b>Open Space Reference</b>	693	<b>Allotments</b>
<b>Class Reference</b>	592	Class Area (Ha): 0.45
Built facility strategy:	No	Playing pitch strategy: No
<b>Open Space Site Assessment</b>		
Level of use	4	Scarcity Value : 0
IMD Rank	5	
<b>Space meets needs of:</b>	<b>Score</b>	<b>Comment</b>
Elderly	5	
Juniors	0	
Teenagers	0	
Disabled	0	
Family	5	
Others	0	
<b>High Benefits</b>		
Structural and landscaping	0	
Ecological	0	
Educational	0	
Social and Health	10	
Cultural and heritage	0	
Amenity and a sense of place	0	
Economic	0	
Designated Nature Site	0	
Friends of group to the site	0	
<b>Total score</b>	<b>29</b>	
Percentage	32	
Value rating	HIGH	

**Quality condition assessment (Allotments)**

**Welcoming place**

Main Entrance	5 - Opens onto safe/busy areas with natural surveillance from roads, paths etc
Gradient and value	3 - Some irregular land
Ramps and guard rails	1 - No ramps/guard rails
Boundaries	10 - Site located away from road with boundary eg fence, wall etc
Boundaries quality	10 - Good condition
Controls to prevent illegal use	5 - Adequate & appropriate controls
Personal security	5 - Overlooked by housing on every side

#### **Site quality and paths**

Maintenance & cleanliness	4 - Good
Drainage	5 - The site is well drained (no evidence of water pools)
Hedgerows - Maintenance	0 -
Hedgerows_Are trees present	N
Hedgerows_Overgrown	N
Hedgerows_Managed	N
Paths	3 - Reasonable quality with some evidence of damage to surface and suitable for some users.

#### **Enhanced site facilities and features**

Sufficient disabled access	
Fresh water supply	Yes
Room for expansion	
Toilet facilities	
Shelter	

#### **Buildings and artefacts**

On site	Y
Comments	sheds and greenhouses
Maintenance	4 - Good condition - no evidence of graffiti or vandalism

#### **Summary**

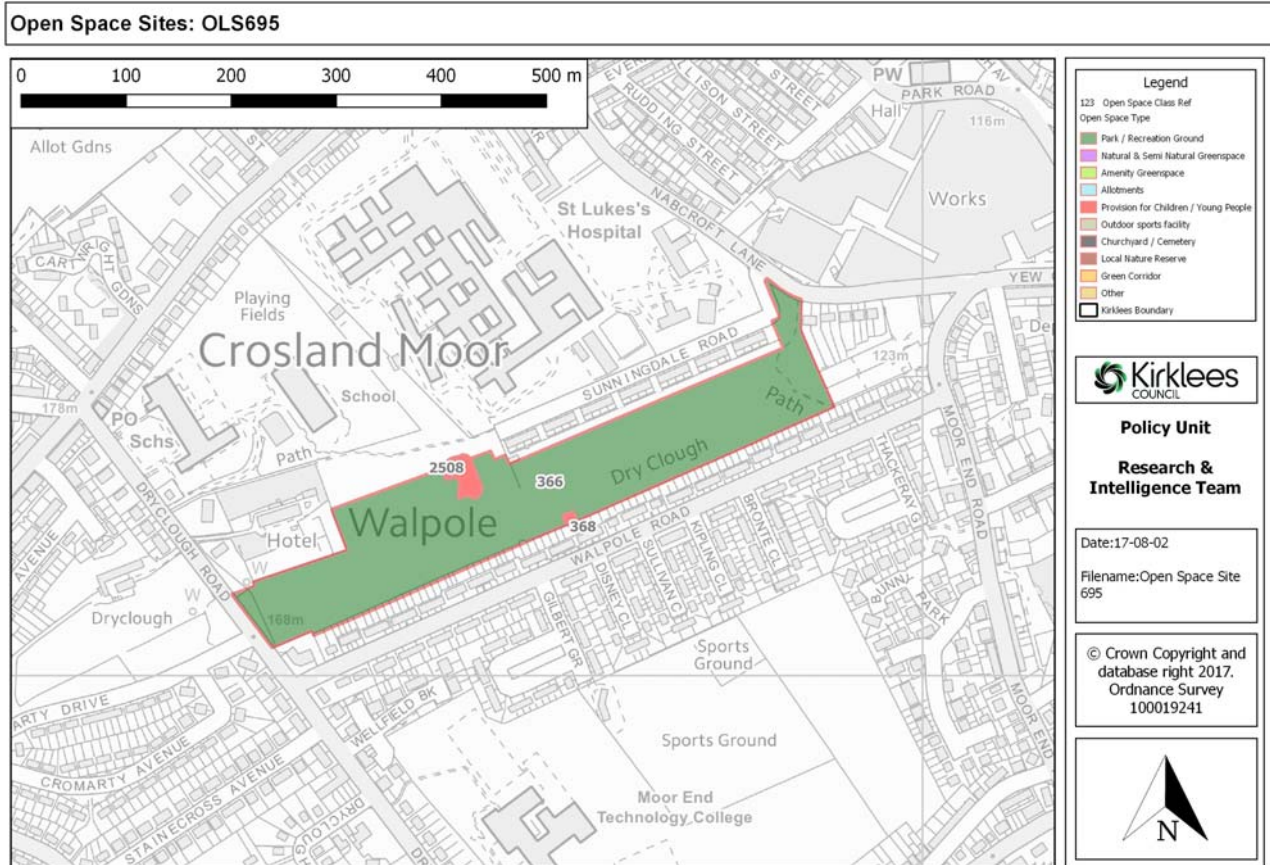
Total score	60
Percentage	63
Quality rating	HIGH

**OLS 695 - Walpole Road Recreation Ground, Walpole Road, Crosland Moor, Huddersfield**

Gross site area (ha):

**4.77**

Classes: Parks & recreation grounds (366), Provision for children & young people (368, 2508)



<b>Open Space Reference</b>	695	<b>Parks &amp; recreation grounds</b>
<b>Class Reference</b>	366	Class Area (Ha): 4.67
Built facility strategy:	No	Playing pitch strategy: No
<b>Open Space Site Assessment</b>		
Level of use	6	Scarcity Value : 0
IMD Rank	5	
<b>Space meets needs of:</b>	<b>Score</b>	<b>Comment</b>
Elderly	0	
Juniors	5	
Teenagers	5	
Disabled	0	
Family	0	
Others	0	
<b>High Benefits</b>		
Structural and landscaping	0	
Ecological	0	
Educational	0	
Social and Health	5	Physical activity
Cultural and heritage	0	
Amenity and a sense of place	0	
Economic	0	
Designated Nature Site	0	
Friends of group to the site	0	
<b>Total score</b>	<b>26</b>	
Percentage	26	
Value rating	MEDIUM	New play area and goal posts on site. Issues with litter and fly tipping.



**OLS 696 - Dryclough Recreation Ground, Dryclough Avenue, Crosland Moor, Huddersfield**

Gross site area (ha):

**2.29**

Classes: Parks & recreation grounds (593)



<b>Open Space Reference</b>	696	<b>Parks &amp; recreation grounds</b>
<b>Class Reference</b>	593	Class Area (Ha): 2.29
Built facility strategy: No		Playing pitch strategy: Yes
<b>Open Space Site Assessment</b>		
Level of use	6	Scarcity Value : 2
IMD Rank	4	
<b>Space meets needs of:</b>	<b>Score</b>	<b>Comment</b>
Elderly	0	
Juniors	0	
Teenagers	0	
Disabled	0	
Family	0	
Others	5	Playing pitch
<b>High Benefits</b>		
Structural and landscaping	0	
Ecological	0	
Educational	0	
Social and Health	5	
Cultural and heritage	0	
Amenity and a sense of place	0	
Economic	0	
Designated Nature Site	0	
Friends of group to the site	0	
<b>Total score</b>	<b>22</b>	
Percentage	22	
Value rating	MEDIUM	

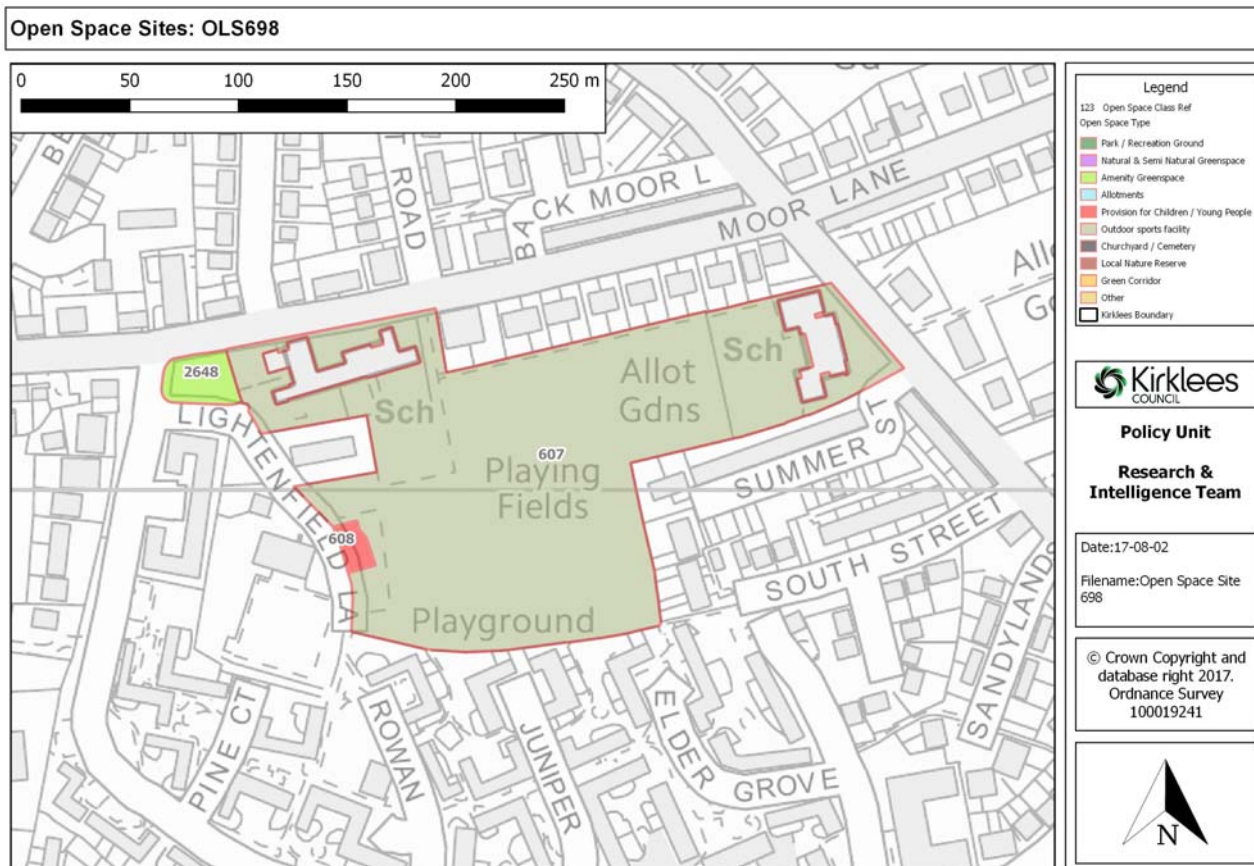


**OLS 698 - Netherton Junior School & South Crosland Junior School, Lightenfield Lane, Netherton, Huddersfield**

**Gross site area (ha):**

**2.82**

Classes: Amenity greenspace (2648), Outdoor sport facilities (607), Provision for children & young people (608)



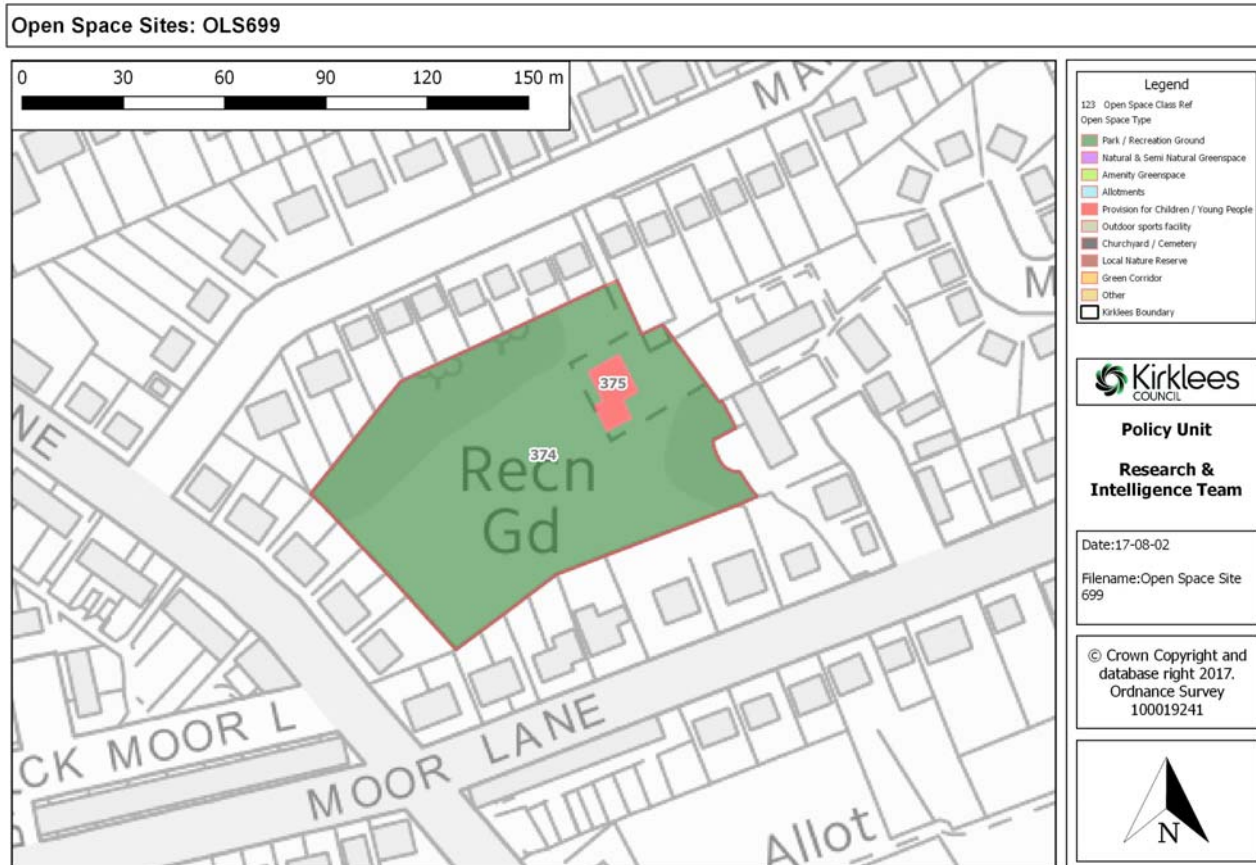
<b>Open Space Reference</b>	698	<b>Amenity greenspace</b>
<b>Class Reference</b>	2648	Class Area (Ha): 0.07
Built facility strategy:	No	Playing pitch strategy: No
<b>Open Space Site Assessment</b>		
Level of use	3	Scarcity Value : 0
IMD Rank	4	
<b>Space meets needs of:</b>	<b>Score</b>	<b>Comment</b>
Elderly	5	
Juniors	0	
Teenagers	0	
Disabled	0	
Family	0	
Others	0	
<b>High Benefits</b>		
Structural and landscaping	0	
Ecological	0	
Educational	0	
Social and Health	0	
Cultural and heritage	0	
Amenity and a sense of place	10	Pleasant amenity space with bench, flower beds and trees.
Economic	0	
Designated Nature Site	0	
Friends of group to the site	0	
<b>Total score</b>	<b>22</b>	
Percentage	24	
Value rating	HIGH	Pleasant amenity space with bench, flower beds and trees.

**OLS 699 - Marten Drive Recreation Ground, Marten Drive, Netherton, Huddersfield**

Gross site area (ha):

**0.77**

Classes: Parks & recreation grounds (374), Provision for children & young people (375)

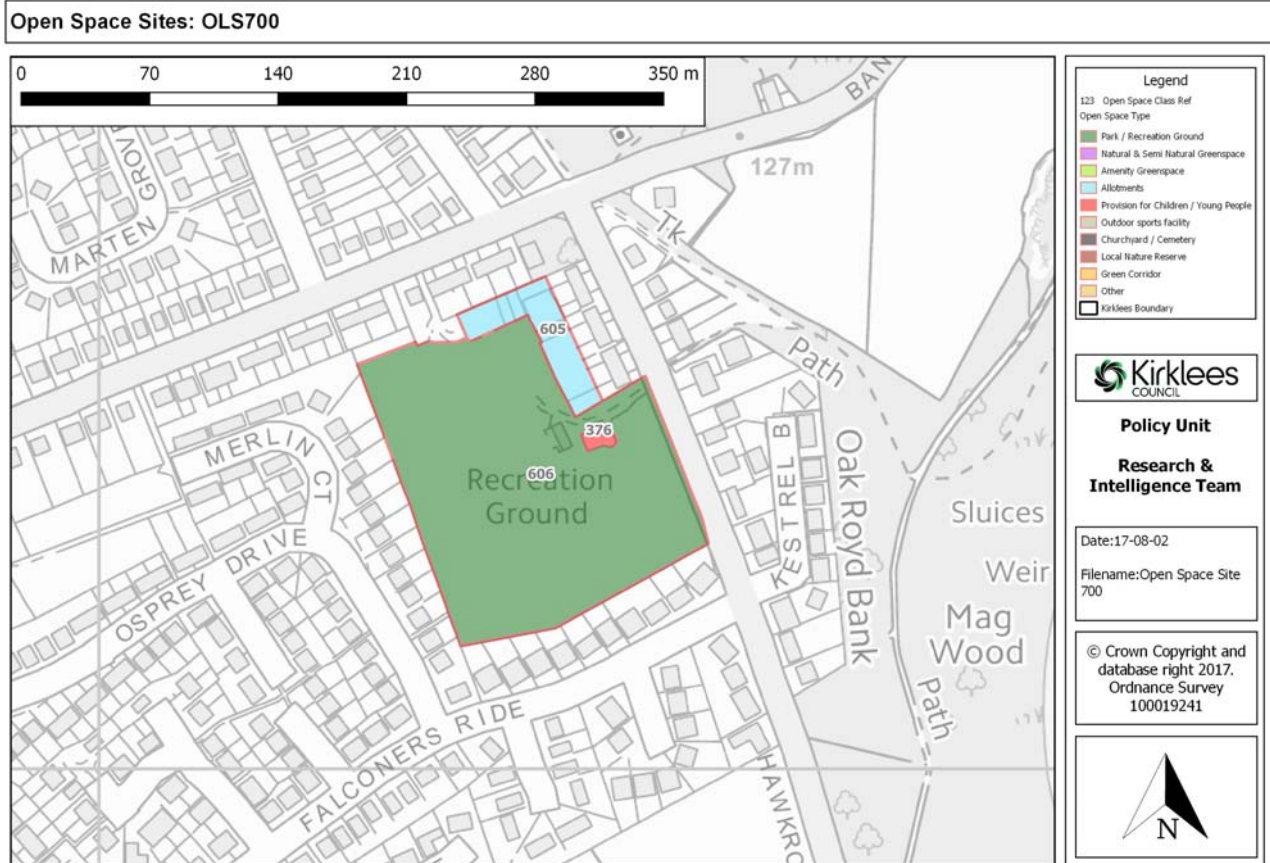


<b>Open Space Reference</b>	699	<b>Parks &amp; recreation grounds</b>
<b>Class Reference</b>	374	Class Area (Ha): 0.76
Built facility strategy:	No	Playing pitch strategy: No
<b>Open Space Site Assessment</b>		
Level of use	6	Scarcity Value : 2
IMD Rank	1	
<b>Space meets needs of:</b>	<b>Score</b>	<b>Comment</b>
Elderly	0	
Juniors	5	Equipped children's play area.
Teenagers	0	
Disabled	0	
Family	5	
Others	0	
<b>High Benefits</b>		
Structural and landscaping	0	
Ecological	0	
Educational	0	
Social and Health	0	
Cultural and heritage	0	
Amenity and a sense of place	0	
Economic	0	
Designated Nature Site	0	
Friends of group to the site	0	
<b>Total score</b>	<b>19</b>	
Percentage	19	
Value rating	LOW	

**OLS 700 - Hawkroyd Bank Rec Ground & Hawkroyd Bank Rd Allotments, Hawkroyd Bank Road, Netherton, Huddersfield**

**Gross site area (ha): 2.26**

Classes: Allotments (605), Parks & recreation grounds (606), Provision for children & young people (376)



<b>Open Space Reference</b>	700	<b>Allotments</b>
<b>Class Reference</b>	605	Class Area (Ha): 0.19
Built facility strategy: No		Playing pitch strategy: No
<b>Open Space Site Assessment</b>		
Level of use	4	Scarcity Value : 0
IMD Rank	1	
<b>Space meets needs of:</b>	<b>Score</b>	<b>Comment</b>
Elderly	5	
Juniors	0	
Teenagers	0	
Disabled	0	
Family	5	
Others	0	
<b>High Benefits</b>		
Structural and landscaping	0	
Ecological	0	
Educational	0	
Social and Health	10	Encourages healthy eating, sense of community
Cultural and heritage	0	
Amenity and a sense of place	0	
Economic	0	
Designated Nature Site	0	
Friends of group to the site	0	
<b>Total score</b>	<b>25</b>	
Percentage	27	
Value rating	MEDIUM	

**Quality condition assessment (Allotments)**  
**Welcoming place**

Main Entrance	5 - Opens onto safe/busy areas with natural surveillance from roads, paths etc
Gradient and value	5 - Flat (whole site)
Ramps and guard rails	1 - No ramps/guard rails
Boundaries	10 - Site located away from road with boundary eg fence, wall etc
Boundaries quality	6 - Variable quality
Controls to prevent illegal use	3 - Some controls, but some noticeable gaps
Personal security	4 - Overlooked by housing on most sides

#### Site quality and paths

Maintenance & cleanliness	
Drainage	
Hedgerows - Maintenance	0 -
Hedgerows_Are trees present	Y
Hedgerows_Overgrown	N
Hedgerows_Managed	Y
Paths	3 - Reasonable quality with some evidence of damage to surface and suitable for some users.

#### Enhanced site facilities and features

Sufficient disabled access	
Fresh water supply	
Room for expansion	
Toilet facilities	
Shelter	

#### Buildings and artefacts

On site	Y
Comments	sheds
Maintenance	4 - Good condition - no evidence of graffiti or vandalism

#### Summary

Total score	41
Percentage	43
Quality rating	MEDIUM

<b>Open Space Reference</b>	700	<b>Parks &amp; recreation grounds</b>
<b>Class Reference</b>	606	Class Area (Ha): 2.06
Built facility strategy: No		Playing pitch strategy: Yes
<b>Open Space Site Assessment</b>		
Level of use	6	Scarcity Value : 1
IMD Rank	1	
<b>Space meets needs of:</b>	<b>Score</b>	<b>Comment</b>
Elderly	0	
Juniors	5	Equipped children's play area.
Teenagers	0	
Disabled	0	
Family	0	
Others	5	Playing pitch.
<b>High Benefits</b>		
Structural and landscaping	0	
Ecological	0	
Educational	0	
Social and Health	5	
Cultural and heritage	0	
Amenity and a sense of place	0	
Economic	0	
Designated Nature Site	0	
Friends of group to the site	0	
<b>Total score</b>	<b>23</b>	
Percentage	23	
Value rating	MEDIUM	

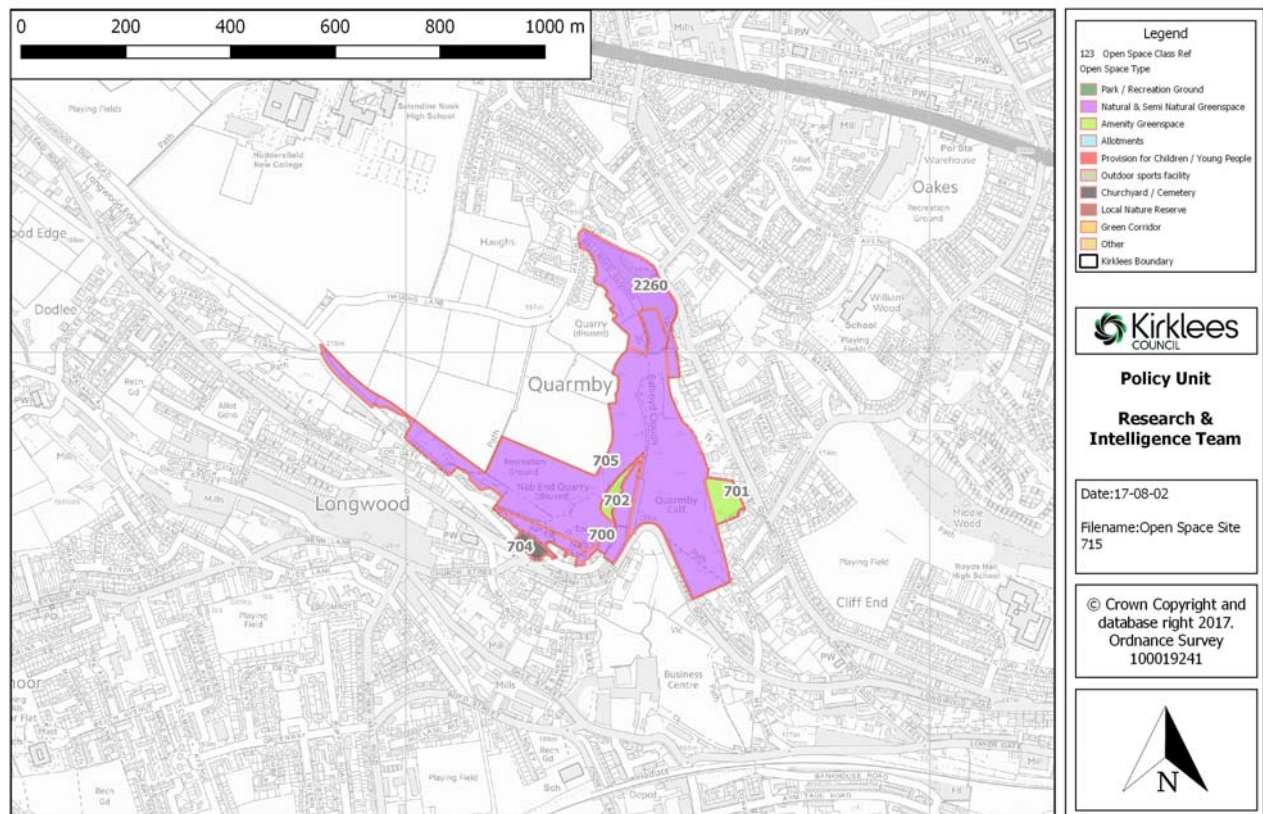


## OLS 715 - Ballroyd Clough and Cliffe Road Recreation Ground, Cliff Road, Quarmby, Huddersfield

Gross site area (ha): 13.98

Classes: Amenity greenspace (701, 702), Cemeteries & churchyards (704), Natural & semi-natural greenspace (705), Woodland (700, 2260)

### Open Space Sites: OLS715



<b>Open Space Reference</b>	715	<b>Amenity greenspace</b>
<b>Class Reference</b>	701	Class Area (Ha): 0.44
Built facility strategy: No		Playing pitch strategy: No
<b>Open Space Site Assessment</b>		
Level of use	3	Scarcity Value : 0
IMD Rank	3	
<b>Space meets needs of:</b>	<b>Score</b>	<b>Comment</b>
Elderly	0	
Juniors	0	
Teenagers	0	
Disabled	0	
Family	0	
Others	0	
<b>High Benefits</b>		
Structural and landscaping	0	
Ecological	0	
Educational	0	
Social and Health	0	
Cultural and heritage	0	
Amenity and a sense of place	0	
Economic	0	
Designated Nature Site	0	
Friends of group to the site	0	
<b>Total score</b>	<b>6</b>	
Percentage	6	
Value rating	LOW	No formal play facilities on site but large enough for an informal kick about. Good views from site.

<b>Open Space Reference</b>	715	<b>Amenity greenspace</b>
<b>Class Reference</b>	702	Class Area (Ha): 0.25

Built facility strategy: No		Playing pitch strategy: No
<b>Open Space Site Assessment</b>		
Level of use	0	Scarcity Value : 0
IMD Rank	3	
<b>Space meets needs of:</b>	<b>Score</b>	<b>Comment</b>
Elderly	0	
Juniors	0	
Teenagers	0	
Disabled	0	
Family	0	
Others	0	
<b>High Benefits</b>		
Structural and landscaping	0	
Ecological	0	
Educational	0	
Social and Health	0	
Cultural and heritage	0	
Amenity and a sense of place	0	
Economic	0	
Designated Nature Site	0	
Friends of group to the site	0	
<b>Total score</b>	<b>3</b>	
Percentage	3	
Value rating	LOW	Existing dwelling within wider urban greenspace of Quarmby Clough.

<b>Open Space Reference</b>	715	<b>Natural &amp; semi-natural greenspace</b>
<b>Class Reference</b>	705	Class Area (Ha): 10.01
Built facility strategy: No		Playing pitch strategy: No
<b>Open Space Site Assessment</b>		
Level of use	3	Scarcity Value : 0
IMD Rank	3	
<b>Space meets needs of:</b>	<b>Score</b>	<b>Comment</b>
Elderly	0	
Juniors	0	
Teenagers	0	
Disabled	0	
Family	0	
Others	0	
<b>High Benefits</b>		
Structural and landscaping	0	
Ecological	5	Ballroyd Clough includes Habitats of Principal Importance, namely lowland mixed deciduous woodland and acid grassland. Part of the Habitat Network.
Educational	0	
Social and Health	0	
Cultural and heritage	5	Includes Nab End Tower folly and Amphitheatre used for local community events, such as annual Longwood Sing event.
Amenity and a sense of place	5	Attractive valley. Prominent escarpment visible from the Colne Valley. Makes an important contribution to the appearance and character of the area.
Economic	0	
Designated Nature Site	0	
Friends of group to the site	0	
<b>Total score</b>	<b>21</b>	
Percentage	24	
Value rating	HIGH	Cliffe edge and clough with some heathland. Includes Nab End Tower and Amphitheatre. Appears to be popular for informal recreation including dog walking. Nab End tower is a local landmark

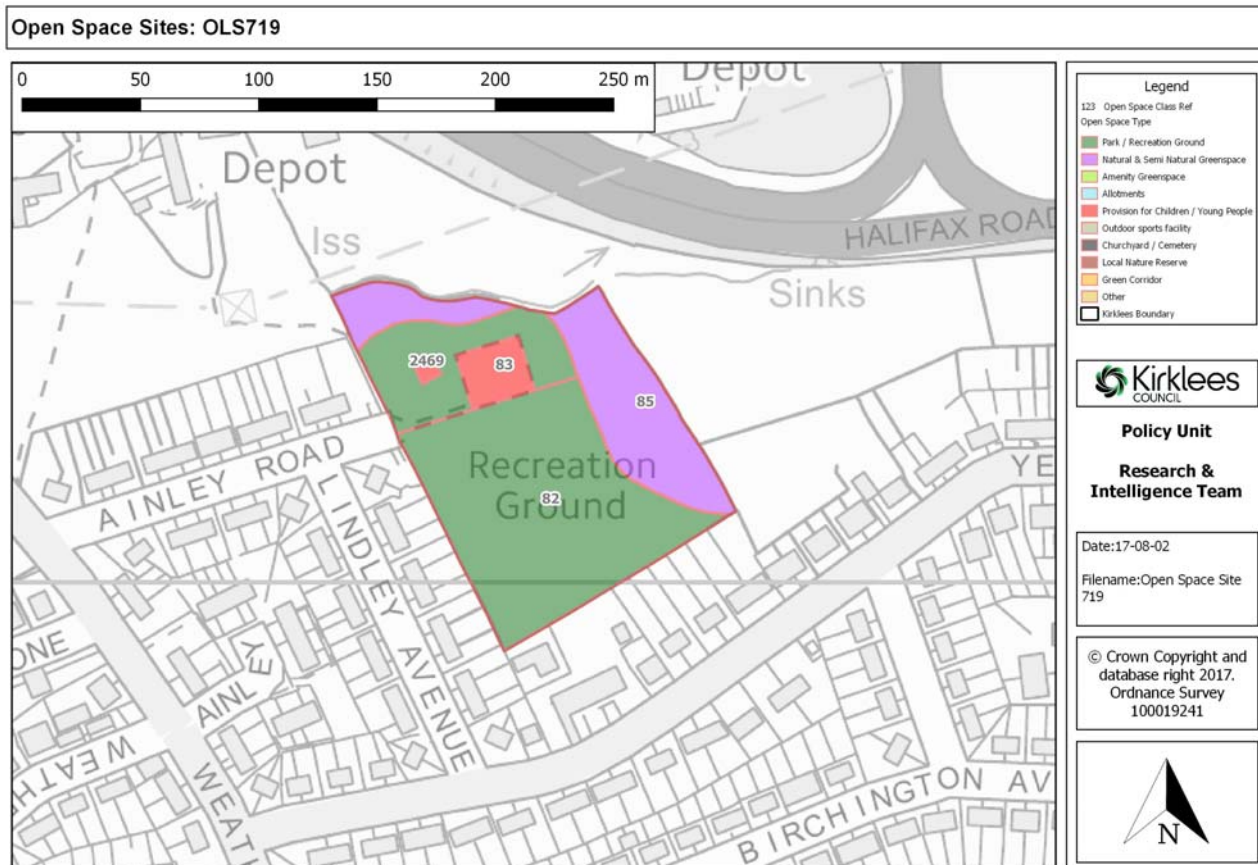


**OLS 719 - Ainley Top Recreation Ground, Ainley Road, Birchcliffe, Huddersfield**

Gross site area (ha):

**1.48**

Classes: Parks & recreation grounds (82, 84), Provision for children & young people (83, 2469), Woodland (85)



<b>Open Space Reference</b>	719	<b>Parks &amp; recreation grounds</b>
<b>Class Reference</b>	82	Class Area (Ha): 0.78
Built facility strategy: No		Playing pitch strategy: No
<b>Open Space Site Assessment</b>		
Level of use	8	Scarcity Value : 0
IMD Rank	1	
<b>Space meets needs of:</b>	<b>Score</b>	<b>Comment</b>
Elderly	0	
Juniors	5	
Teenagers	5	
Disabled	0	
Family	5	
Others	0	
<b>High Benefits</b>		
Structural and landscaping	0	
Ecological	0	
Educational	0	
Social and Health	5	Physical activity
Cultural and heritage	0	
Amenity and a sense of place	0	
Economic	0	
Designated Nature Site	0	
Friends of group to the site	0	
<b>Total score</b>	<b>29</b>	
Percentage	29	
Value rating	MEDIUM	Two sets of goal posts - pitch unmarked.

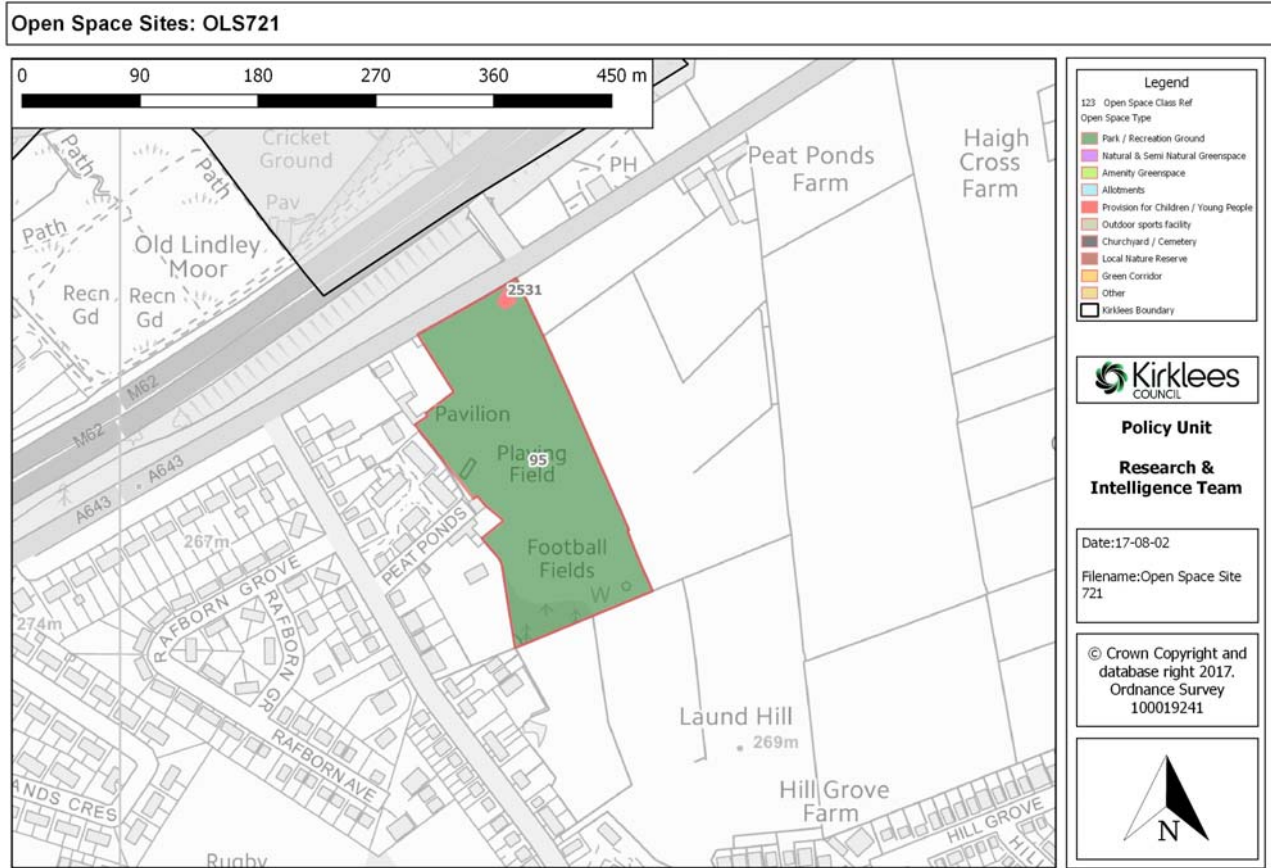
<b>Open Space Reference</b>	719	<b>Parks &amp; recreation grounds</b>
<b>Class Reference</b>	84	Class Area (Ha): 0.24
Built facility strategy: No		Playing pitch strategy: No
<b>Open Space Site Assessment</b>		
Level of use	6	Scarcity Value : 0
IMD Rank	1	
<b>Space meets needs of:</b>	<b>Score</b>	<b>Comment</b>
Elderly	0	
Juniors	5	Equipped children's play area.
Teenagers	5	Multi-use-games area. Goals.
Disabled	0	
Family	5	
Others	0	
<b>High Benefits</b>		
Structural and landscaping	0	
Ecological	0	
Educational	0	
Social and Health	0	
Cultural and heritage	0	
Amenity and a sense of place	0	
Economic	0	
Designated Nature Site	0	
Friends of group to the site	0	
<b>Total score</b>	<b>22</b>	
Percentage	22	
Value rating	MEDIUM	

**OLS 721 - Heatherleigh Recreation Ground, Lindley Moor Road, Lindley, Huddersfield**

Gross site area (ha):

**2.51**

Classes: Parks & recreation grounds (95), Provision for children & young people (2531)



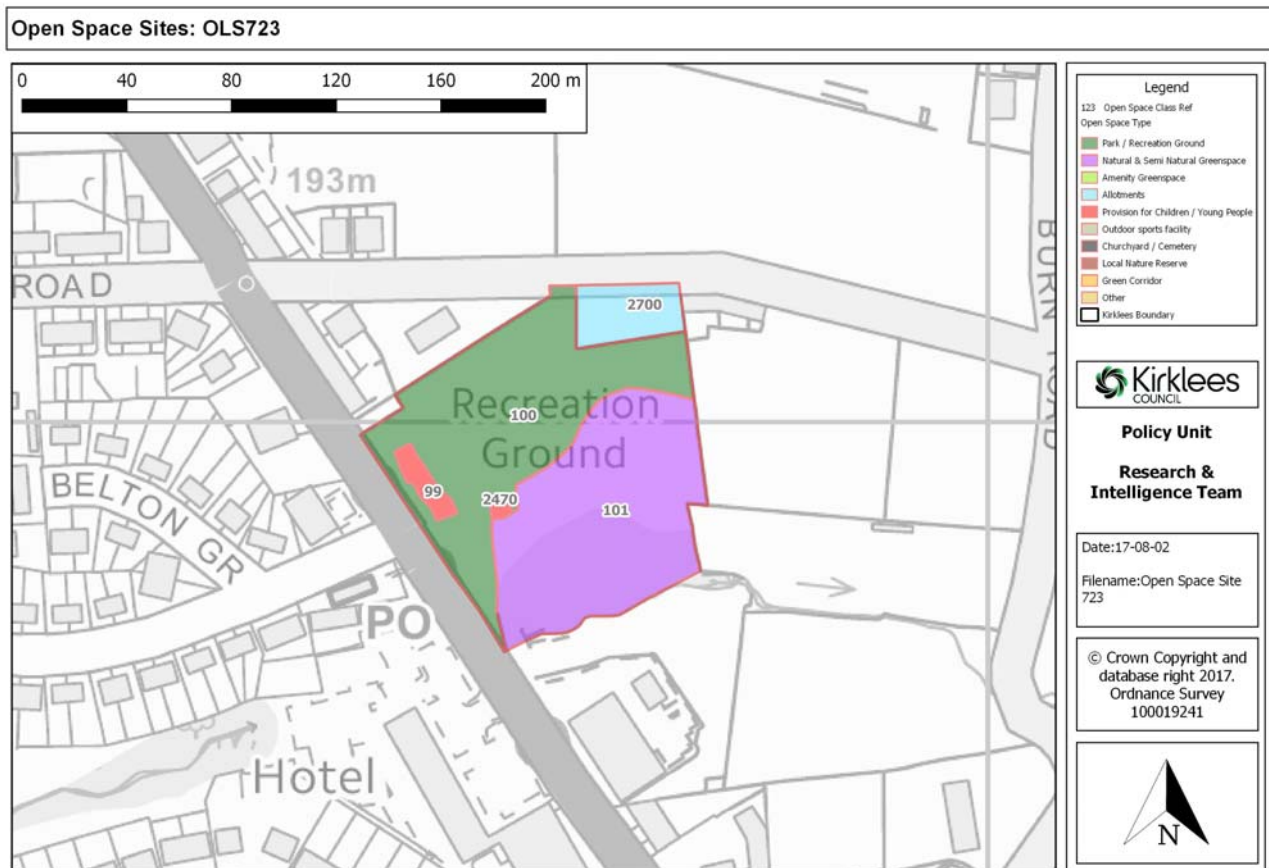
<b>Open Space Reference</b>	721	<b>Parks &amp; recreation grounds</b>
<b>Class Reference</b>	95	Class Area (Ha): 2.51
Built facility strategy:	No	Playing pitch strategy: Yes
<b>Open Space Site Assessment</b>		
Level of use	6	Scarcity Value : 1
IMD Rank	1	
<b>Space meets needs of:</b>	<b>Score</b>	<b>Comment</b>
Elderly	0	
Juniors	5	Equipped children's play area.
Teenagers	0	
Disabled	0	
Family	0	
Others	5	Playing pitches.
<b>High Benefits</b>		
Structural and landscaping	0	
Ecological	0	
Educational	0	
Social and Health	5	
Cultural and heritage	0	
Amenity and a sense of place	10	
Economic	0	
Designated Nature Site	0	
Friends of group to the site	0	
<b>Total score</b>	<b>33</b>	
Percentage	33	
Value rating	HIGH	

**OLS 723 - Birchencliffe Recreation Ground & Yew Tree Road Allotments, Halifax Road, Birchencliffe, Huddersfield**

**Gross site area (ha):**

**1.26**

Classes: Allotments (2700), Parks & recreation grounds (100), Provision for children & young people (99, 2470), Woodland (101)



<b>Open Space Reference</b>	723	<b>Allotments</b>
<b>Class Reference</b>	2700	Class Area (Ha): 0.09
Built facility strategy:	No	Playing pitch strategy: No
<b>Open Space Site Assessment</b>		
Level of use	5	Scarcity Value : 2
IMD Rank	2	
<b>Space meets needs of:</b>	<b>Score</b>	<b>Comment</b>
Elderly	5	
Juniors	0	
Teenagers	0	
Disabled	0	
Family	0	
Others	0	
<b>High Benefits</b>		
Structural and landscaping	0	
Ecological	0	
Educational	0	
Social and Health	10	
Cultural and heritage	0	
Amenity and a sense of place	0	
Economic	0	
Designated Nature Site	0	
Friends of group to the site	0	
<b>Total score</b>	<b>24</b>	
Percentage	26	
Value rating	MEDIUM	

## Quality condition assessment (Allotments)

### Welcoming place

Main Entrance	2 -
Gradient and value	5 - Flat (whole site)
Ramps and guard rails	1 - No ramps/guard rails
Boundaries	10 - Site located away from road with boundary eg fence, wall etc
Boundaries quality	10 - Good condition
Controls to prevent illegal use	5 - Adequate & appropriate controls
Personal security	3 - Overlooked by housing on one side

### Site quality and paths

Maintenance & cleanliness	4 - Good
Drainage	4 -
Hedgerows - Maintenance	0 -
Hedgerows_Are trees present	N
Hedgerows_Overgrown	N
Hedgerows_Managed	N
Paths	4 -

### Enhanced site facilities and features

Sufficient disabled access	
Fresh water supply	
Room for expansion	
Toilet facilities	
Shelter	

### Buildings and artefacts

On site	Y
Comments	sheds and greenhouses
Maintenance	4 - Good condition - no evidence of graffiti or vandalism

### Summary

Total score	52
Percentage	54
Quality rating	MEDIUM

<b>Open Space Reference</b>	723	<b>Parks &amp; recreation grounds</b>
<b>Class Reference</b>	100	Class Area (Ha): 0.58
Built facility strategy: No		Playing pitch strategy: No
<b>Open Space Site Assessment</b>		
Level of use	6	Scarcity Value : 1
IMD Rank	2	
<b>Space meets needs of:</b>	<b>Score</b>	<b>Comment</b>
Elderly	0	
Juniors	5	
Teenagers	5	
Disabled	0	
Family	5	
Others	0	
<b>High Benefits</b>		
Structural and landscaping	0	
Ecological	0	
Educational	0	
Social and Health	5	Physical activity
Cultural and heritage	0	
Amenity and a sense of place	10	Visual amenity
Economic	0	
Designated Nature Site	0	
Friends of group to the site	0	
<b>Total score</b>	<b>39</b>	
Percentage	39	
Value rating	HIGH	Football posts on site but pitch unmarked.

**OLS 724 - Mount Recreation Ground, Roman Close, Salendine Nook, Huddersfield**

Gross site area (ha):

**0.56**

Classes: Parks & recreation grounds (296), Provision for children & young people (297, 2554)



<b>Open Space Reference</b>	724	<b>Parks &amp; recreation grounds</b>
<b>Class Reference</b>	296	Class Area (Ha): 0.54
Built facility strategy:	No	Playing pitch strategy: No
<b>Open Space Site Assessment</b>		
Level of use	6	Scarcity Value : 3
IMD Rank	3	
<b>Space meets needs of:</b>	<b>Score</b>	<b>Comment</b>
Elderly	0	
Juniors	5	Equipped children's play area.
Teenagers	5	
Disabled	0	
Family	5	
Others	0	
<b>High Benefits</b>		
Structural and landscaping	0	
Ecological	0	
Educational	0	
Social and Health	5	
Cultural and heritage	0	
Amenity and a sense of place	0	
Economic	0	
Designated Nature Site	0	
Friends of group to the site	0	
<b>Total score</b>	<b>32</b>	
Percentage	32	
Value rating	HIGH	

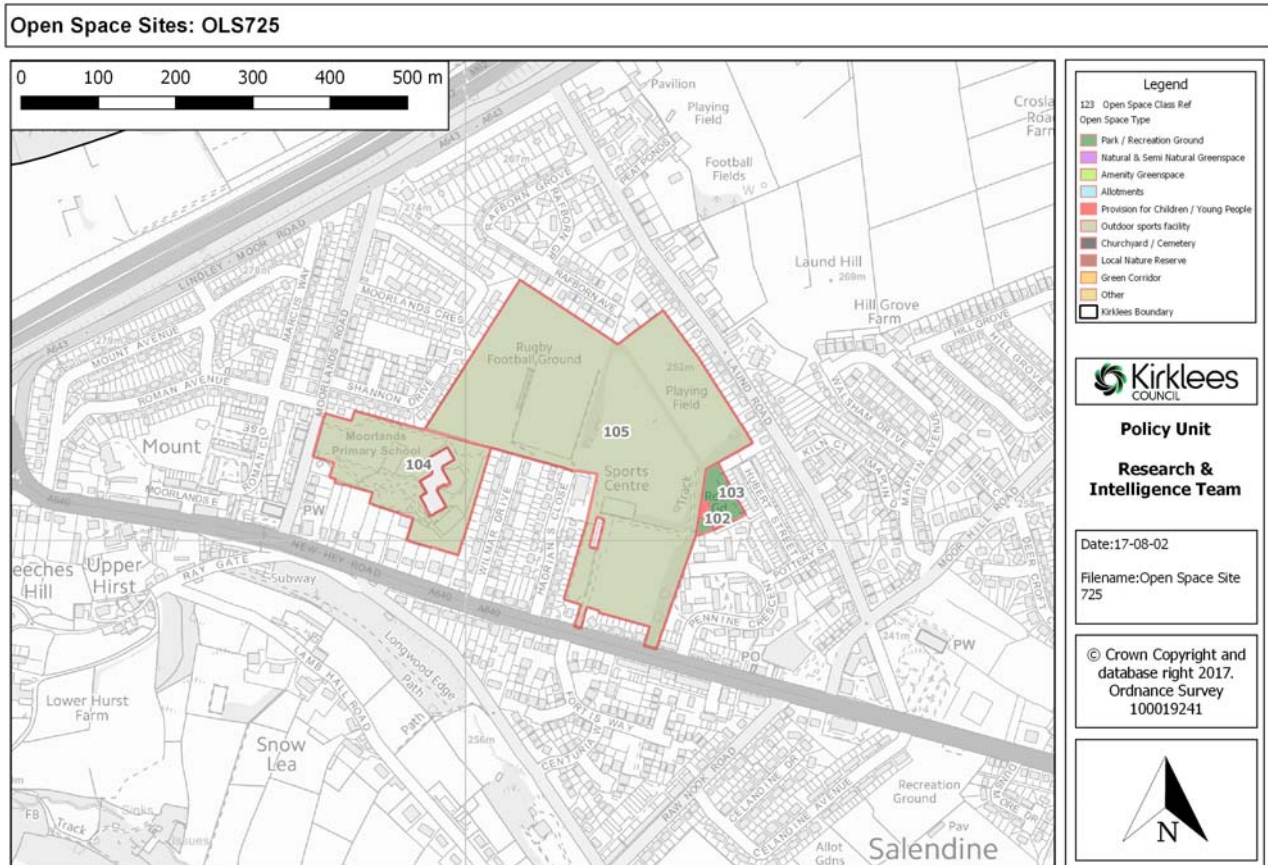


**OLS 725 - YMCA Sports Club, Moorlands Primary School, Moorlands Road, Mount, Huddersfield**

**Gross site area (ha):**

**11.87**

Classes: Outdoor sport facilities (104, 105), Parks & recreation grounds (103), Provision for children & young people (102)



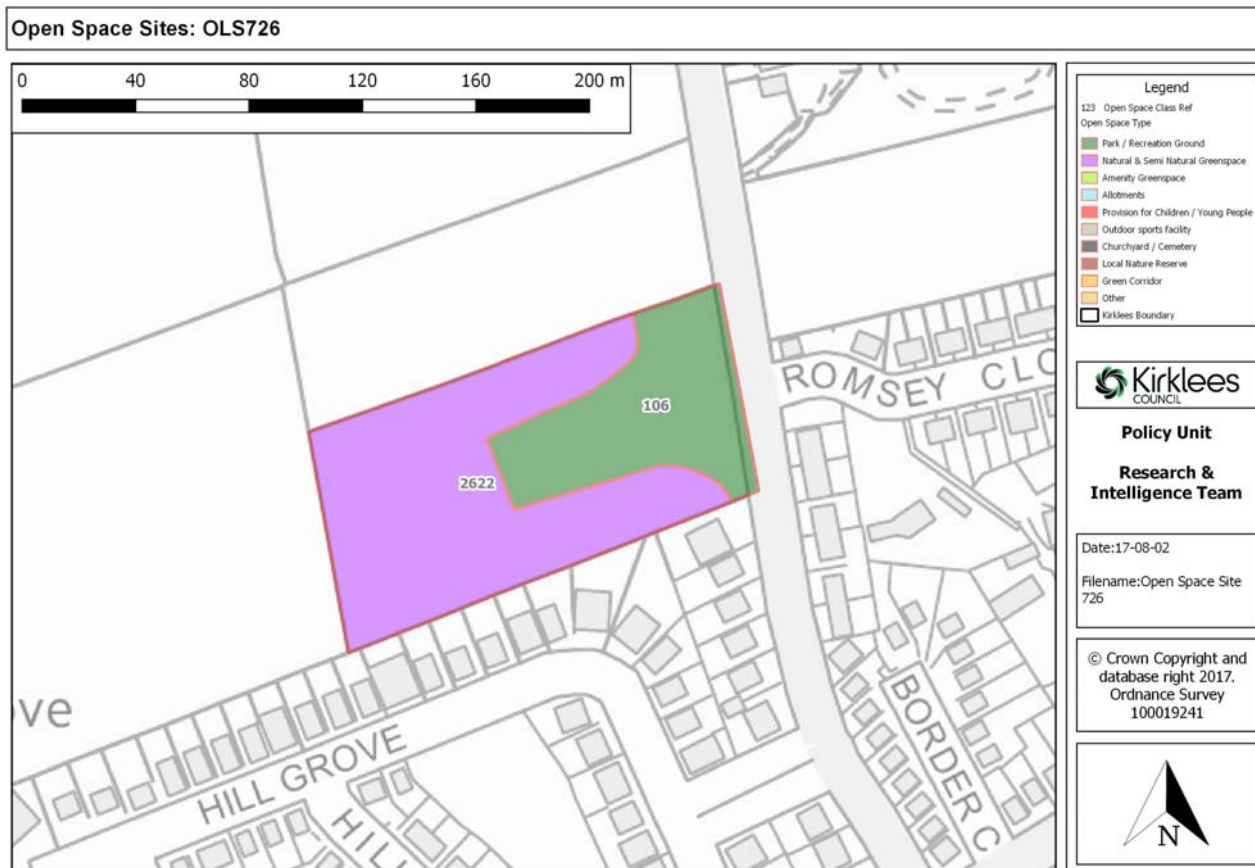
<b>Open Space Reference</b>	725	<b>Parks &amp; recreation grounds</b>
<b>Class Reference</b>	103	Class Area (Ha): 0.3
Built facility strategy:	No	Playing pitch strategy: No
<b>Open Space Site Assessment</b>		
Level of use	6	Scarcity Value : 0
IMD Rank	3	
<b>Space meets needs of:</b>	<b>Score</b>	<b>Comment</b>
Elderly	0	
Juniors	5	Equipped children's play area.
Teenagers	5	
Disabled	0	
Family	0	
Others	0	
<b>High Benefits</b>		
Structural and landscaping	0	
Ecological	0	
Educational	0	
Social and Health	0	
Cultural and heritage	0	
Amenity and a sense of place	10	Visual amenity.
Economic	0	
Designated Nature Site	0	
Friends of group to the site	0	
<b>Total score</b>	<b>29</b>	
Percentage	29	
Value rating	MEDIUM	Small recreation area on housing estate with play area and junior football posts for informal kick about.

**OLS 726 - Recreation Ground, Crosland Road, Lindley, Huddersfield**

Gross site area (ha):

**1.17**

Classes: Parks & recreation grounds (106), Woodland (2622)



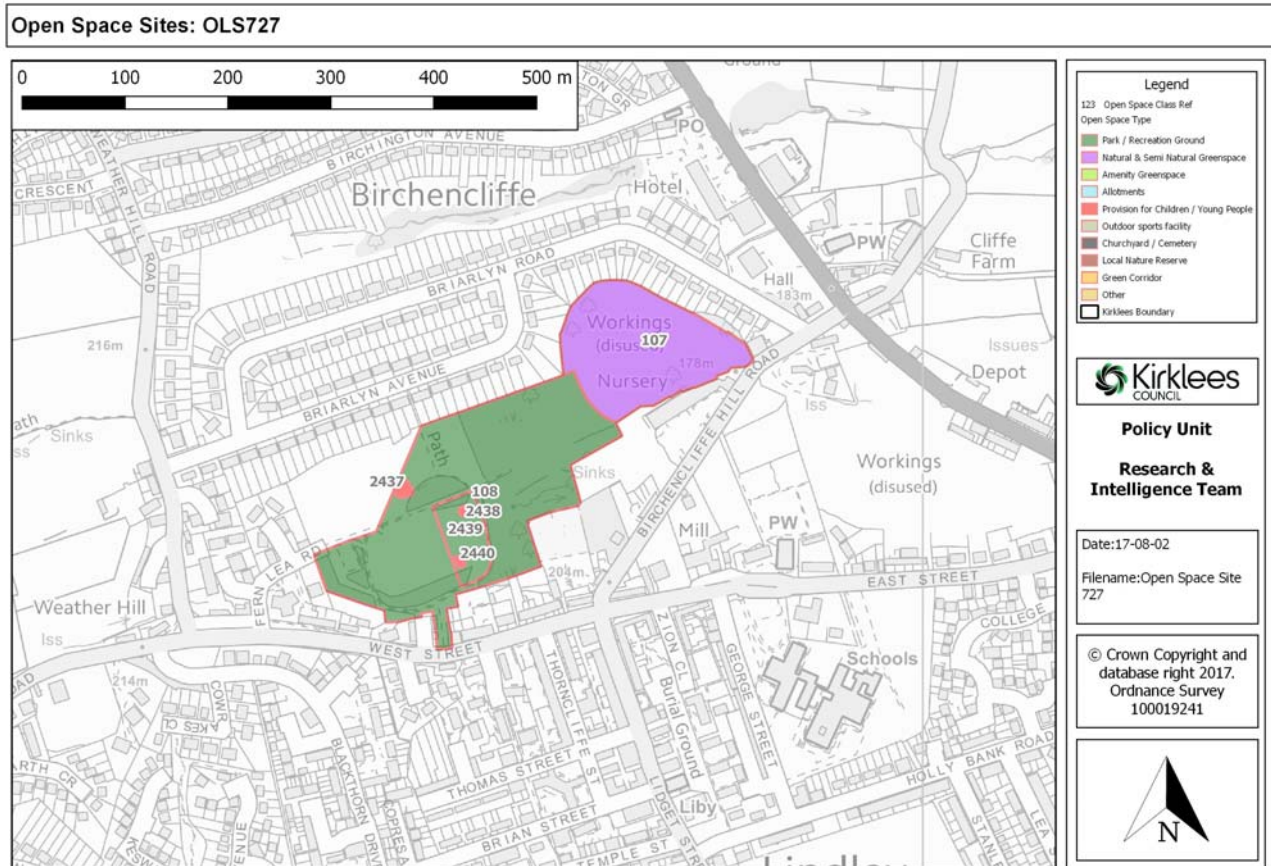
<b>Open Space Reference</b>	726	<b>Parks &amp; recreation grounds</b>
<b>Class Reference</b>	106	Class Area (Ha): 0.39
Built facility strategy:	No	Playing pitch strategy: No
<b>Open Space Site Assessment</b>		
Level of use	4	Scarcity Value : 0
IMD Rank	1	
<b>Space meets needs of:</b>	<b>Score</b>	<b>Comment</b>
Elderly	0	
Juniors	0	
Teenagers	5	
Disabled	0	
Family	0	
Others	0	
<b>High Benefits</b>		
Structural and landscaping	0	
Ecological	0	
Educational	0	
Social and Health	5	Physical activity.
Cultural and heritage	0	
Amenity and a sense of place	0	
Economic	0	
Designated Nature Site	0	
Friends of group to the site	0	
<b>Total score</b>	<b>15</b>	
Percentage	15	
Value rating	LOW	Goal posts on site but not laid out as playing pitch.

**OLS 727 - Fearnlea Recreation Ground, Fern Lea Road, Lindley, Huddersfield**

**Gross site area (ha):**

**5.19**

Classes: Parks & recreation grounds (108, 2439), Provision for children & young people (2437, 2438, 2440), Woodland (107)



<b>Open Space Reference</b>	727	<b>Parks &amp; recreation grounds</b>
<b>Class Reference</b>	108	Class Area (Ha): 3.27
Built facility strategy:	No	Playing pitch strategy: No
<b>Open Space Site Assessment</b>		
Level of use	8	Scarcity Value : 0
IMD Rank	1	
<b>Space meets needs of:</b>	<b>Score</b>	<b>Comment</b>
Elderly	0	
Juniors	5	Equipped children's play area.
Teenagers	5	Mini soccer goals.
Disabled	0	
Family	5	
Others	5	Dog walkers.
<b>High Benefits</b>		
Structural and landscaping	0	
Ecological	0	
Educational	0	
Social and Health	5	Physical activity - football/sports.
Cultural and heritage	0	
Amenity and a sense of place	0	
Economic	0	
Designated Nature Site	0	
Friends of group to the site	0	
<b>Total score</b>	<b>34</b>	
Percentage	34	
Value rating	HIGH	Mini soccer posts on site but not marked. Picnic benches for families.

<b>Open Space Reference</b>	727	<b>Parks &amp; recreation grounds</b>
<b>Class Reference</b>	2439	Class Area (Ha): 0.31
Built facility strategy: No		Playing pitch strategy: No
<b>Open Space Site Assessment</b>		
Level of use	6	Scarcity Value : 0
IMD Rank	2	
<b>Space meets needs of:</b>	<b>Score</b>	<b>Comment</b>
Elderly	0	
Juniors	5	
Teenagers	5	
Disabled	0	
Family	5	
Others	0	
<b>High Benefits</b>		
Structural and landscaping	0	
Ecological	0	
Educational	0	
Social and Health	5	
Cultural and heritage	0	
Amenity and a sense of place	0	
Economic	0	
Designated Nature Site	0	
Friends of group to the site	0	
<b>Total score</b>	<b>28</b>	
Percentage	28	
Value rating	MEDIUM	

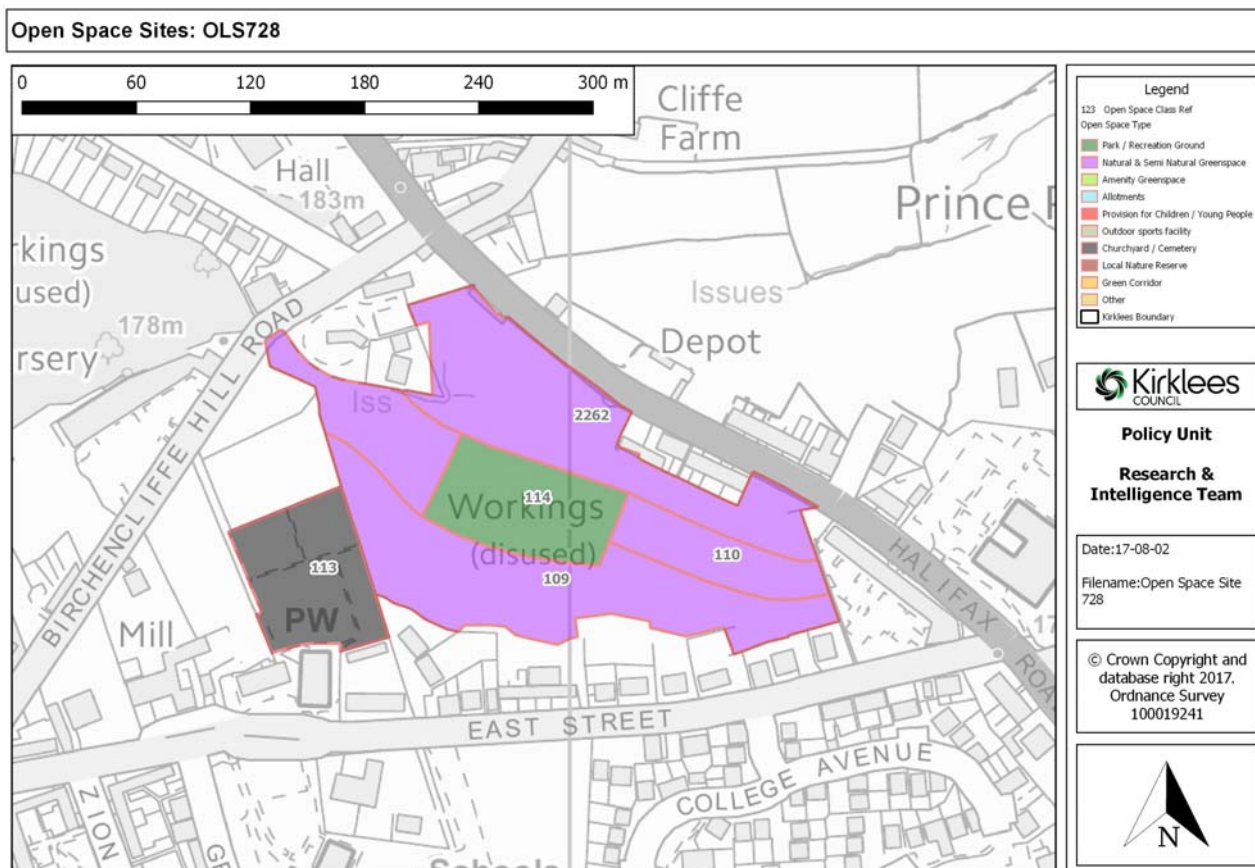


**OLS 728 - Hopkinson Recreation Ground & Lindley Methodist Churchyard, Halifax Road, Lindley, Huddersfield**

**Gross site area (ha):**

**3.42**

Classes: Cemeteries & churchyards (113), Natural & semi-natural greenspace (110), Parks & recreation grounds (114), Woodland (109, 2262)



<b>Open Space Reference</b>	728	<b>Natural &amp; semi-natural greenspace</b>
<b>Class Reference</b>	110	Class Area (Ha): 0.61
Built facility strategy:	No	Playing pitch strategy: No
<b>Open Space Site Assessment</b>		
Level of use	4	Scarcity Value : 0
IMD Rank	2	
<b>Space meets needs of:</b>	<b>Score</b>	<b>Comment</b>
Elderly	0	
Juniors	0	
Teenagers	0	
Disabled	0	
Family	0	
Others	0	
<b>High Benefits</b>		
Structural and landscaping	0	
Ecological	0	
Educational	0	
Social and Health	5	Well used public footpath used for dog walking.
Cultural and heritage	0	
Amenity and a sense of place	5	Provides natural wooded 'bank' between Lindley and Birchcliffe.
Economic	0	
Designated Nature Site	0	
Friends of group to the site	0	
<b>Total score</b>	<b>16</b>	
Percentage	18	
Value rating	HIGH	A mature wooded/pasture area with well used public footpath running through the site. Provides a natural 'wooded' bank

between Lindley and Birchencliffe. Visually pleasing. Well used footpaths.

<b>Open Space Reference</b>	728	<b>Parks &amp; recreation grounds</b>
<b>Class Reference</b>	114	Class Area (Ha): 0.46
Built facility strategy: No		Playing pitch strategy: Yes
<b>Open Space Site Assessment</b>		
Level of use	4	Scarcity Value : 0
IMD Rank	2	
<b>Space meets needs of:</b>	<b>Score</b>	<b>Comment</b>
Elderly	0	
Juniors	0	
Teenagers	0	
Disabled	0	
Family	0	
Others	5	Dog walkers.
<b>High Benefits</b>		
Structural and landscaping	0	
Ecological	0	
Educational	0	
Social and Health	0	
Cultural and heritage	0	
Amenity and a sense of place	0	
Economic	0	
Designated Nature Site	0	
Friends of group to the site	0	
<b>Total score</b>	<b>11</b>	
Percentage	11	
Value rating	LOW	Informal footpath. Lapsed playing pitch.

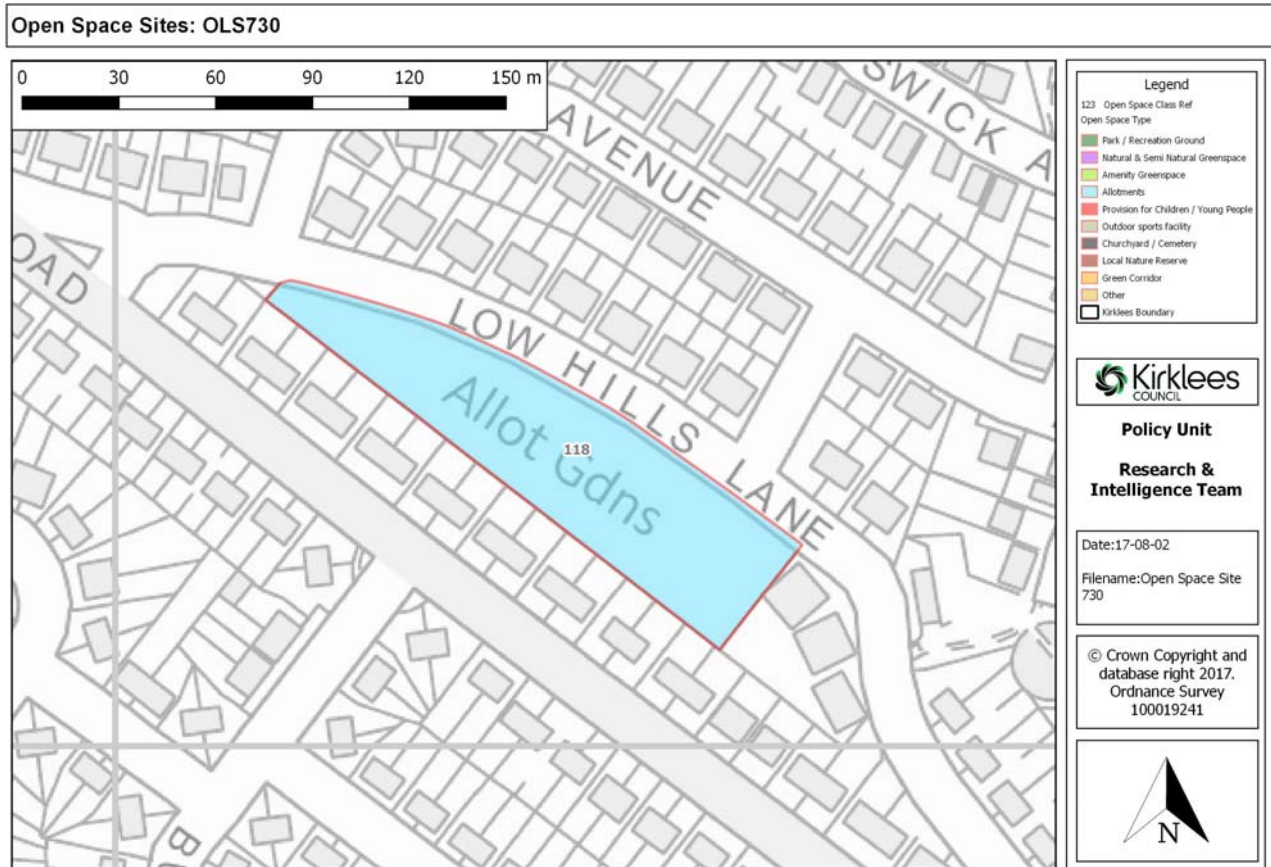


**OLS 730 - Crosland Road Allotments, Low Hills Lane, Lindley, Huddersfield**

Gross site area (ha):

**0.57**

Classes: Allotments (118)



<b>Open Space Reference</b>	730	<b>Allotments</b>
<b>Class Reference</b>	118	Class Area (Ha): 0.57
Built facility strategy: No		Playing pitch strategy: No
<b>Open Space Site Assessment</b>		
Level of use	5	Scarcity Value : 1
IMD Rank	1	
<b>Space meets needs of:</b>	<b>Score</b>	<b>Comment</b>
Elderly	5	
Juniors	0	
Teenagers	0	
Disabled	0	
Family	0	
Others	0	
<b>High Benefits</b>		
Structural and landscaping	0	
Ecological	0	
Educational	0	
Social and Health	10	
Cultural and heritage	0	
Amenity and a sense of place	0	
Economic	0	
Designated Nature Site	0	
Friends of group to the site	0	
<b>Total score</b>	<b>22</b>	
Percentage	24	
Value rating	MEDIUM	

**Quality condition assessment (Allotments)**

**Welcoming place**

Main Entrance	5 - Opens onto safe/busy areas with natural surveillance from roads, paths etc
Gradient and value	4 - Gentle slopes
Ramps and guard rails	1 - No ramps/guard rails
Boundaries	6 - Site is next to road with some boundary eg fence, wall etc or away from road & no boundary
Boundaries quality	6 - Variable quality
Controls to prevent illegal use	3 - Some controls, but some noticeable gaps
Personal security	5 - Overlooked by housing on every side

#### **Site quality and paths**

Maintenance & cleanliness	5 - Excellent appearance with no litter / dog foul
Drainage	5 - The site is well drained (no evidence of water pools)
Hedgerows - Maintenance	5 - Hedgerows well maintained
Hedgerows_Are trees present	N
Hedgerows_Overgrown	N
Hedgerows_Managed	N
Paths	5 - Good surface free from potholes and even. Appropriate surface material. Suitable for a range of users, including wheelchairs, pushchairs and elderly.

#### **Enhanced site facilities and features**

Sufficient disabled access	
Fresh water supply	Yes
Room for expansion	
Toilet facilities	
Shelter	

#### **Buildings and artefacts**

On site	Y
Comments	sheds and greenhouses
Maintenance	5 - Excellent - designed with relevance to site. No graffiti etc.

#### **Summary**

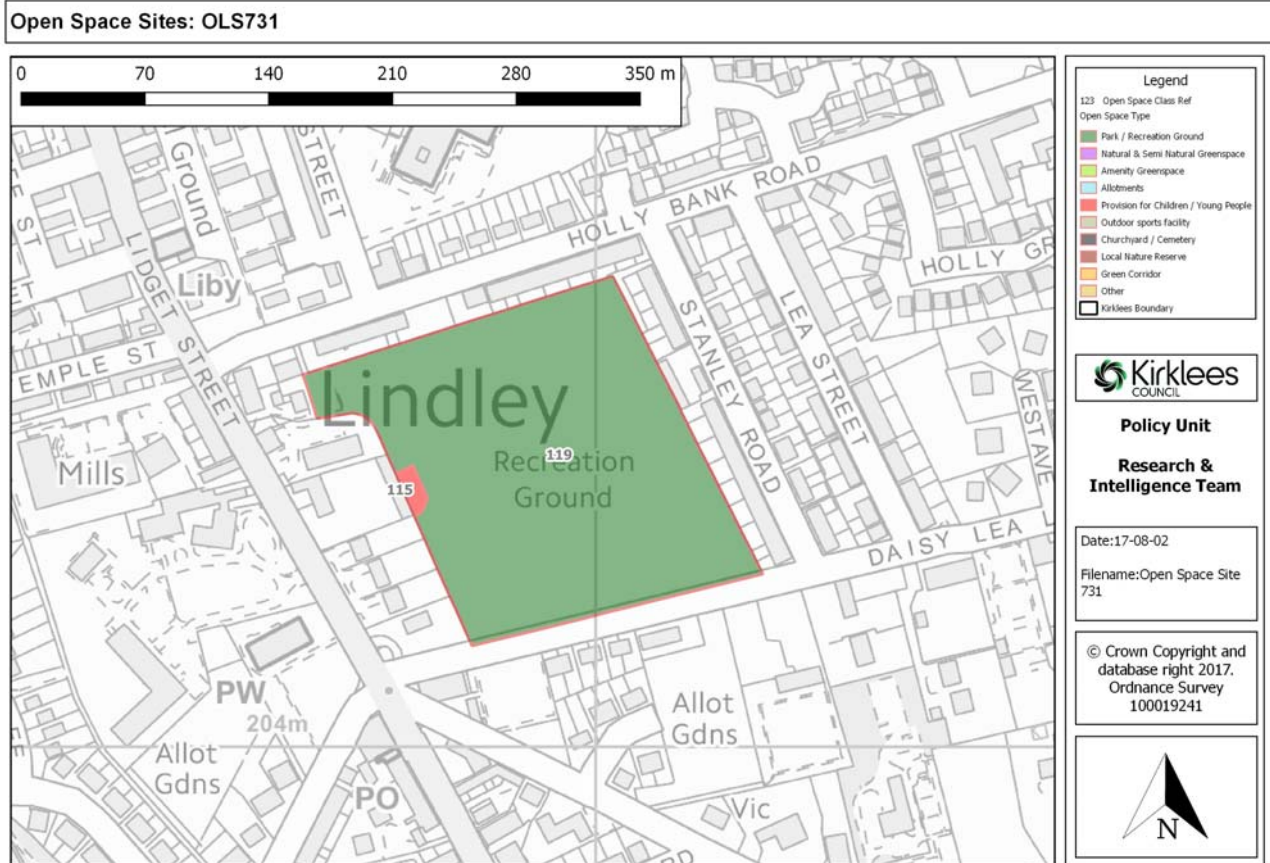
Total score	60
Percentage	63
Quality rating	HIGH

**OLS 731 - Daisy Lea Recreation Ground, Daisy Lea Lane, Lindley, Huddersfield**

Gross site area (ha):

**3.03**

Classes: Parks & recreation grounds (119), Provision for children & young people (115)



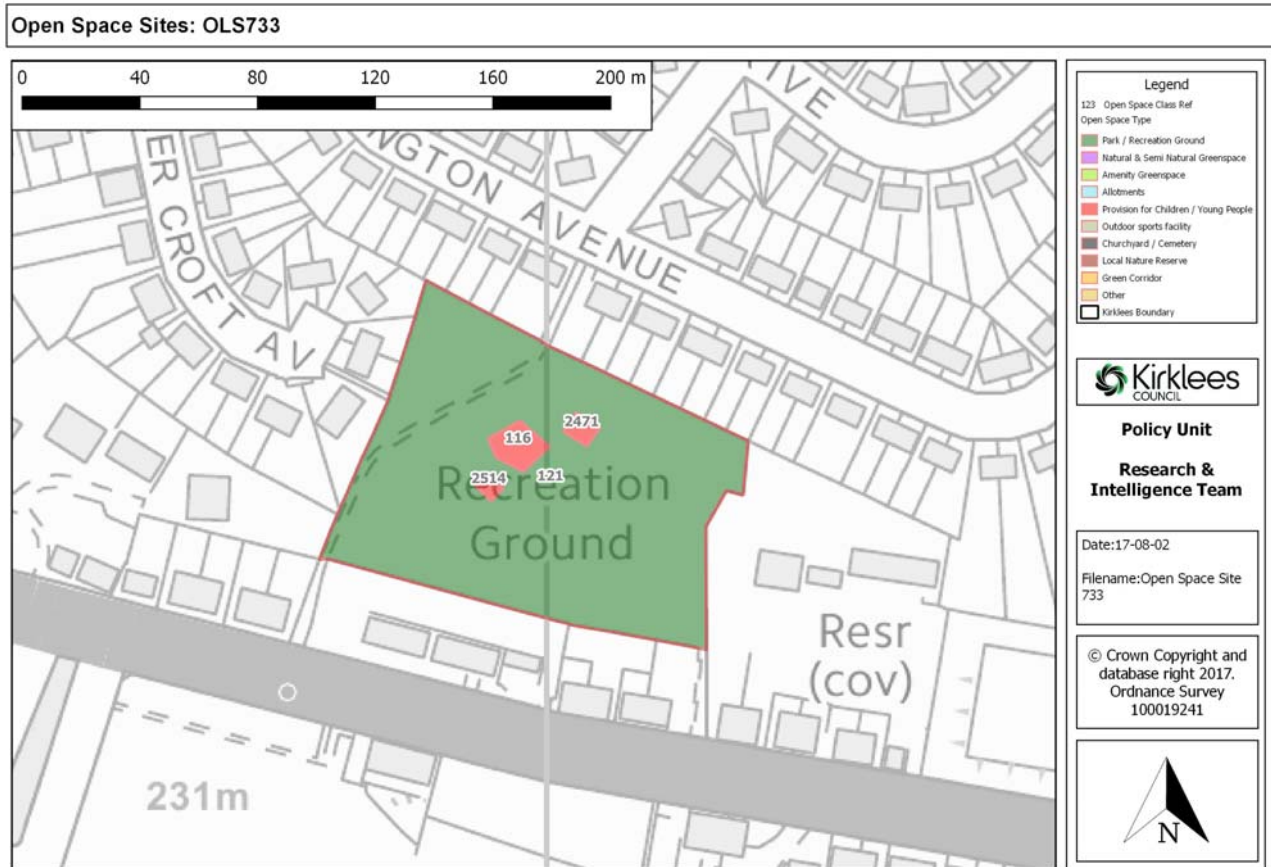
<b>Open Space Reference</b>	731	<b>Parks &amp; recreation grounds</b>
<b>Class Reference</b>	119	Class Area (Ha): 3
Built facility strategy: No		Playing pitch strategy: Yes
<b>Open Space Site Assessment</b>		
Level of use	6	Scarcity Value : 0
IMD Rank	4	
<b>Space meets needs of:</b>	<b>Score</b>	<b>Comment</b>
Elderly	5	Benches.
Juniors	5	Equipped children's play area.
Teenagers	5	Teen shelter.
Disabled	0	
Family	0	
Others	5	Football pitches.
<b>High Benefits</b>		
Structural and landscaping	0	
Ecological	0	
Educational	0	
Social and Health	5	
Cultural and heritage	0	
Amenity and a sense of place	10	
Economic	0	
Designated Nature Site	0	
Friends of group to the site	0	
<b>Total score</b>	<b>45</b>	
Percentage	45	
Value rating	HIGH	

**OLS 733 - Goldington Avenue Recreation Ground, Goldington Avenue, Lindley, Huddersfield**

Gross site area (ha):

**1.07**

Classes: Parks & recreation grounds (121), Provision for children & young people (116, 2471, 2514)



<b>Open Space Reference</b>	733	<b>Parks &amp; recreation grounds</b>
<b>Class Reference</b>	121	Class Area (Ha): 1.04
Built facility strategy:	No	Playing pitch strategy: No
<b>Open Space Site Assessment</b>		
Level of use	6	Scarcity Value : 0
IMD Rank	2	
<b>Space meets needs of:</b>	<b>Score</b>	<b>Comment</b>
Elderly	0	
Juniors	5	
Teenagers	5	
Disabled	0	
Family	5	
Others	0	
<b>High Benefits</b>		
Structural and landscaping	0	
Ecological	0	
Educational	0	
Social and Health	5	Physical activity.
Cultural and heritage	0	
Amenity and a sense of place	0	
Economic	0	
Designated Nature Site	0	
Friends of group to the site	0	
<b>Total score</b>	<b>28</b>	
Percentage	28	
Value rating	MEDIUM	

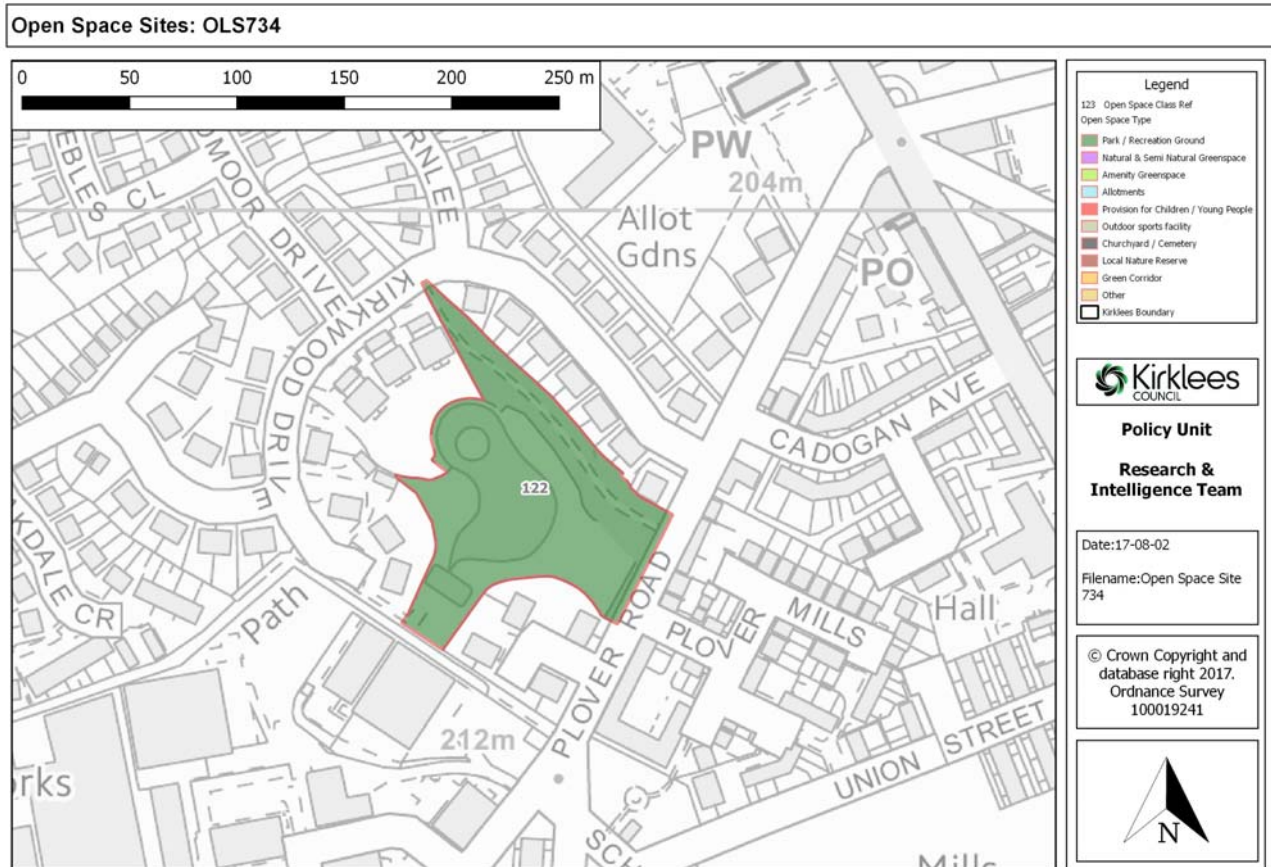


**OLS 734 - Plover Road Dam, Plover Road, Lindley, Huddersfield**

Gross site area (ha):

**0.97**

Classes: Parks & recreation grounds (122)



<b>Open Space Reference</b>	734	<b>Parks &amp; recreation grounds</b>
<b>Class Reference</b>	122	Class Area (Ha): 0.97
Built facility strategy:	No	Playing pitch strategy: No
<b>Open Space Site Assessment</b>		
Level of use	10	Scarcity Value : 0
IMD Rank	4	
<b>Space meets needs of:</b>	<b>Score</b>	<b>Comment</b>
Elderly	5	
Juniors	0	
Teenagers	0	
Disabled	0	
Family	5	
Others	5	Anglers - Fishing Club
<b>High Benefits</b>		
Structural and landscaping	0	
Ecological	0	
Educational	0	
Social and Health	0	
Cultural and heritage	5	Fishing
Amenity and a sense of place	10	
Economic	0	
Designated Nature Site	0	
Friends of group to the site	5	
<b>Total score</b>	<b>49</b>	
Percentage	49	
Value rating	HIGH	Friends of Group - Fishing Club.

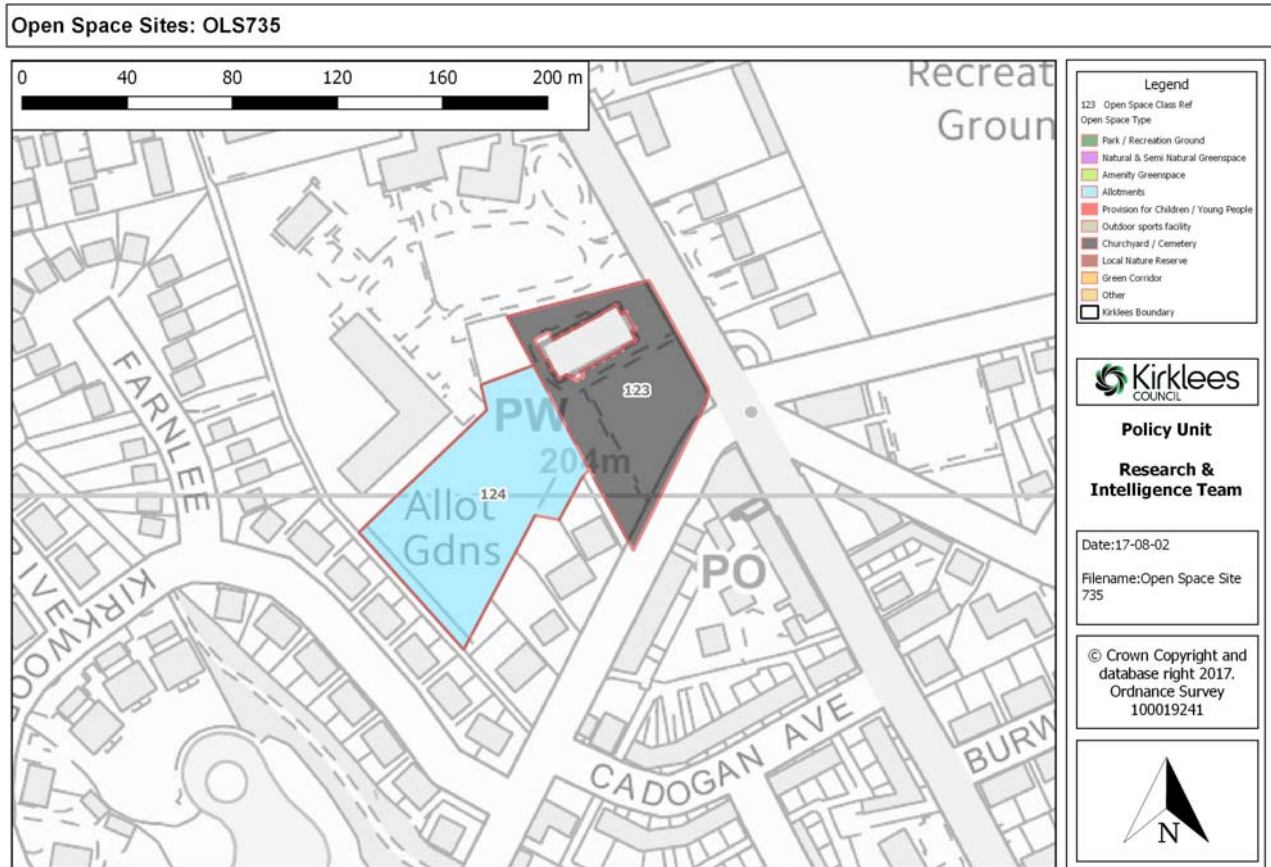


**OLS 735 - St Stephen's Church & Plover Road Allotments, Plover Road, Lindley, Huddersfield**

Gross site area (ha):

**0.84**

Classes: Allotments (124), Cemeteries & churchyards (123)



<b>Open Space Reference</b>	735	<b>Allotments</b>
<b>Class Reference</b>	124	Class Area (Ha): 0.43
Built facility strategy:	No	Playing pitch strategy: No
<b>Open Space Site Assessment</b>		
Level of use	5	Scarcity Value : 0
IMD Rank	4	
<b>Space meets needs of:</b>	<b>Score</b>	<b>Comment</b>
Elderly	5	
Juniors	0	
Teenagers	0	
Disabled	0	
Family	0	
Others	0	
<b>High Benefits</b>		
Structural and landscaping	0	
Ecological	0	
Educational	0	
Social and Health	10	
Cultural and heritage	0	
Amenity and a sense of place	5	Well-kept site.
Economic	0	
Designated Nature Site	0	
Friends of group to the site	0	
<b>Total score</b>	<b>29</b>	
Percentage	32	
Value rating	HIGH	

**Quality condition assessment (Allotments)**  
**Welcoming place**

Main Entrance	5 - Opens onto safe/busy areas with natural surveillance from roads, paths etc
Gradient and value	5 - Flat (whole site)
Ramps and guard rails	1 - No ramps/guard rails
Boundaries	10 - Site located away from road with boundary eg fence, wall etc
Boundaries quality	8
Controls to prevent illegal use	3 - Some controls, but some noticeable gaps
Personal security	4 - Overlooked by housing on most sides

#### Site quality and paths

Maintenance & cleanliness	5 - Excellent appearance with no litter / dog foul
Drainage	5 - The site is well drained (no evidence of water pools)
Hedgerows - Maintenance	5 - Hedgerows well maintained
Hedgerows_Are trees present	Y
Hedgerows_Overgrown	N
Hedgerows_Managed	Y
Paths	5 - Good surface free from potholes and even. Appropriate surface material. Suitable for a range of users, including wheelchairs, pushchairs and elderly.

#### Enhanced site facilities and features

Sufficient disabled access	
Fresh water supply	Yes
Room for expansion	
Toilet facilities	
Shelter	

#### Buildings and artefacts

On site	Y
Comments	sheds and greenhouses
Maintenance	5 - Excellent - designed with relevance to site. No graffiti etc.

#### Summary

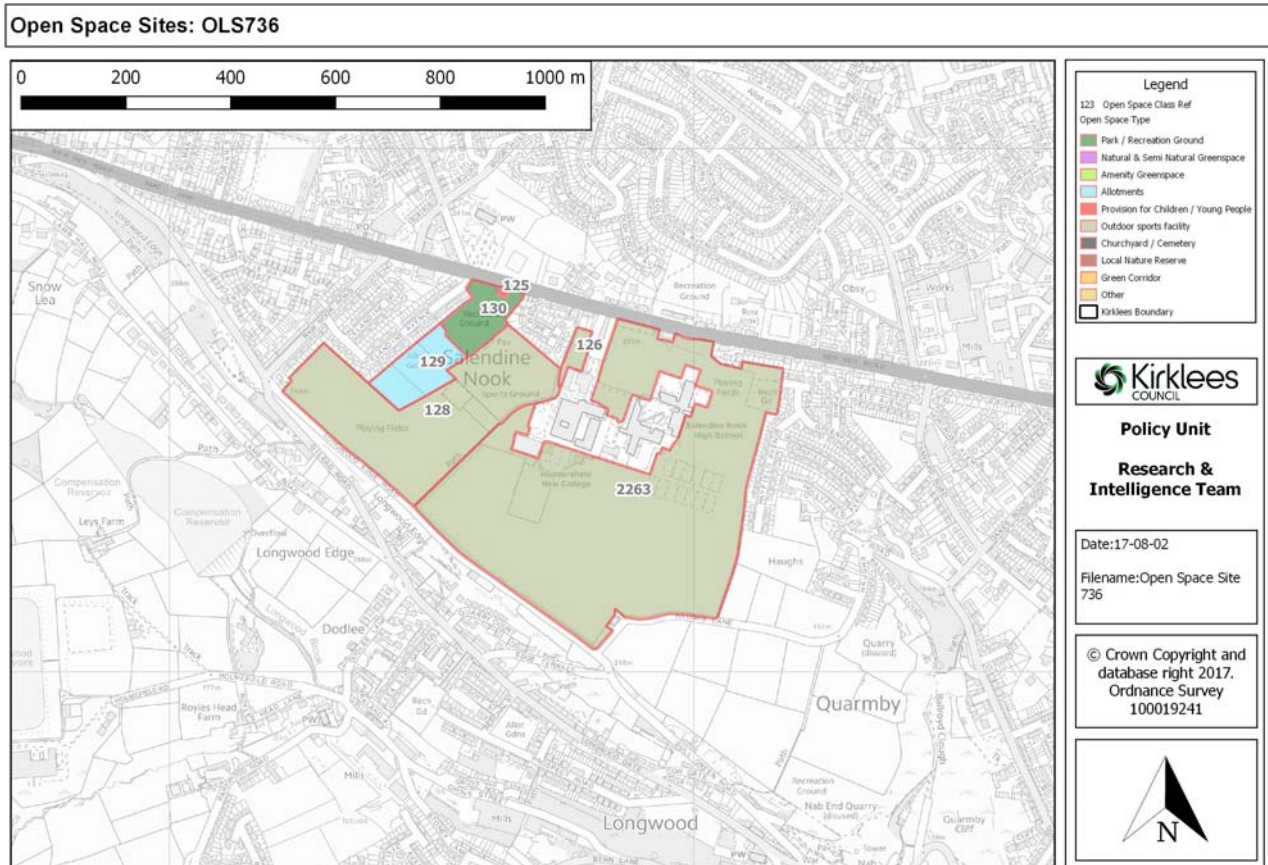
Total score	66
Percentage	69
Quality rating	HIGH

**OLS 736 - Salendine Nook High School, New College, Allotments & Rec, New Hey Road, Salendine Nook, Huddersfield**

**Gross site area (ha):**

**37.19**

Classes: Allotments (129), Outdoor sport facilities (126, 128, 2263), Parks & recreation grounds (130), Provision for children & young people (125)



<b>Open Space Reference</b>	736	<b>Allotments</b>
<b>Class Reference</b>	129	Class Area (Ha): 1.47
Built facility strategy:	No	Playing pitch strategy: No
<b>Open Space Site Assessment</b>		
Level of use	5	Scarcity Value : 2
IMD Rank	2	
<b>Space meets needs of:</b>	<b>Score</b>	<b>Comment</b>
Elderly	5	
Juniors	0	
Teenagers	0	
Disabled	0	
Family	0	
Others	0	
<b>High Benefits</b>		
Structural and landscaping	0	
Ecological	0	
Educational	0	
Social and Health	10	
Cultural and heritage	0	
Amenity and a sense of place	0	
Economic	0	
Designated Nature Site	0	
Friends of group to the site	0	
<b>Total score</b>	<b>24</b>	
Percentage	26	
Value rating	MEDIUM	

## Quality condition assessment (Allotments)

### Welcoming place

Main Entrance	5 - Opens onto safe/busy areas with natural surveillance from roads, paths etc
Gradient and value	5 - Flat (whole site)
Ramps and guard rails	1 - No ramps/guard rails
Boundaries	10 - Site located away from road with boundary eg fence, wall etc
Boundaries quality	10 - Good condition
Controls to prevent illegal use	5 - Adequate & appropriate controls
Personal security	3 - Overlooked by housing on one side

### Site quality and paths

Maintenance & cleanliness	5 - Excellent appearance with no litter / dog foul
Drainage	5 - The site is well drained (no evidence of water pools)
Hedgerows - Maintenance	0 -
Hedgerows_Are trees present	Y
Hedgerows_Overgrown	N
Hedgerows_Managed	Y
Paths	5 - Good surface free from potholes and even. Appropriate surface material. Suitable for a range of users, including wheelchairs, pushchairs and elderly.

### Enhanced site facilities and features

Sufficient disabled access	
Fresh water supply	Yes
Room for expansion	
Toilet facilities	
Shelter	

### Buildings and artefacts

On site	Y
Comments	sheds and greenhouses
Maintenance	4 - Good condition - no evidence of graffiti or vandalism

### Summary

Total score	63
Percentage	66
Quality rating	HIGH

<b>Open Space Reference</b>	736	<b>Parks &amp; recreation grounds</b>
<b>Class Reference</b>	130	Class Area (Ha): 1.2
Built facility strategy: No		Playing pitch strategy: Yes
<b>Open Space Site Assessment</b>		
Level of use	6	Scarcity Value : 0
IMD Rank	2	
<b>Space meets needs of:</b>	<b>Score</b>	<b>Comment</b>
Elderly	0	
Juniors	5	Equipped children's play area.
Teenagers	5	Teen swing.
Disabled	0	
Family	0	
Others	5	Pitches.
<b>High Benefits</b>		
Structural and landscaping	0	
Ecological	0	
Educational	0	
Social and Health	5	
Cultural and heritage	0	
Amenity and a sense of place	10	
Economic	0	
Designated Nature Site	0	
Friends of group to the site	0	

<b>Total score</b>	<b>38</b>	
Percentage	38	
Value rating	HIGH	2015 extension to play area.

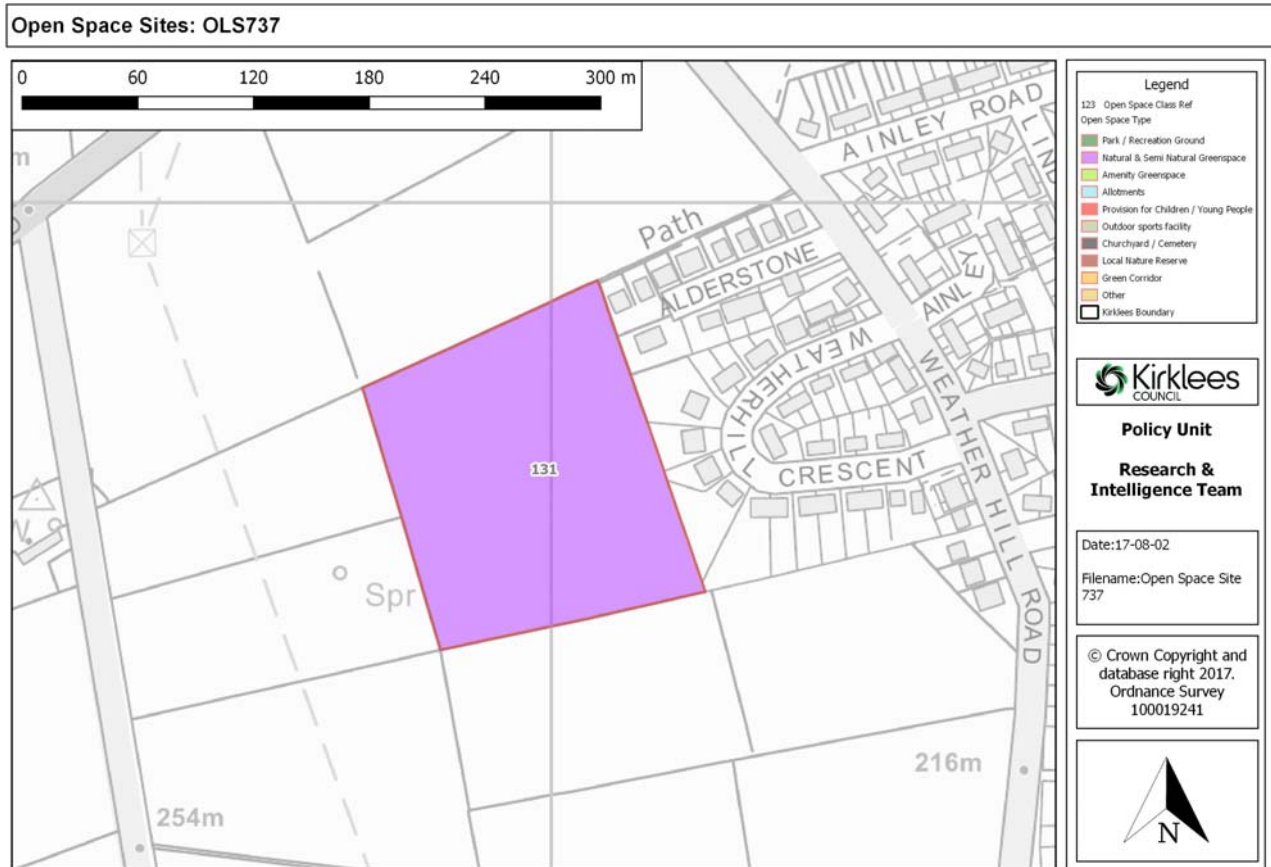


**OLS 737 - Open Land, Weatherhill Crescent, Lindley, Huddersfield**

Gross site area (ha):

**2.14**

Classes: Natural & semi-natural greenspace (131)



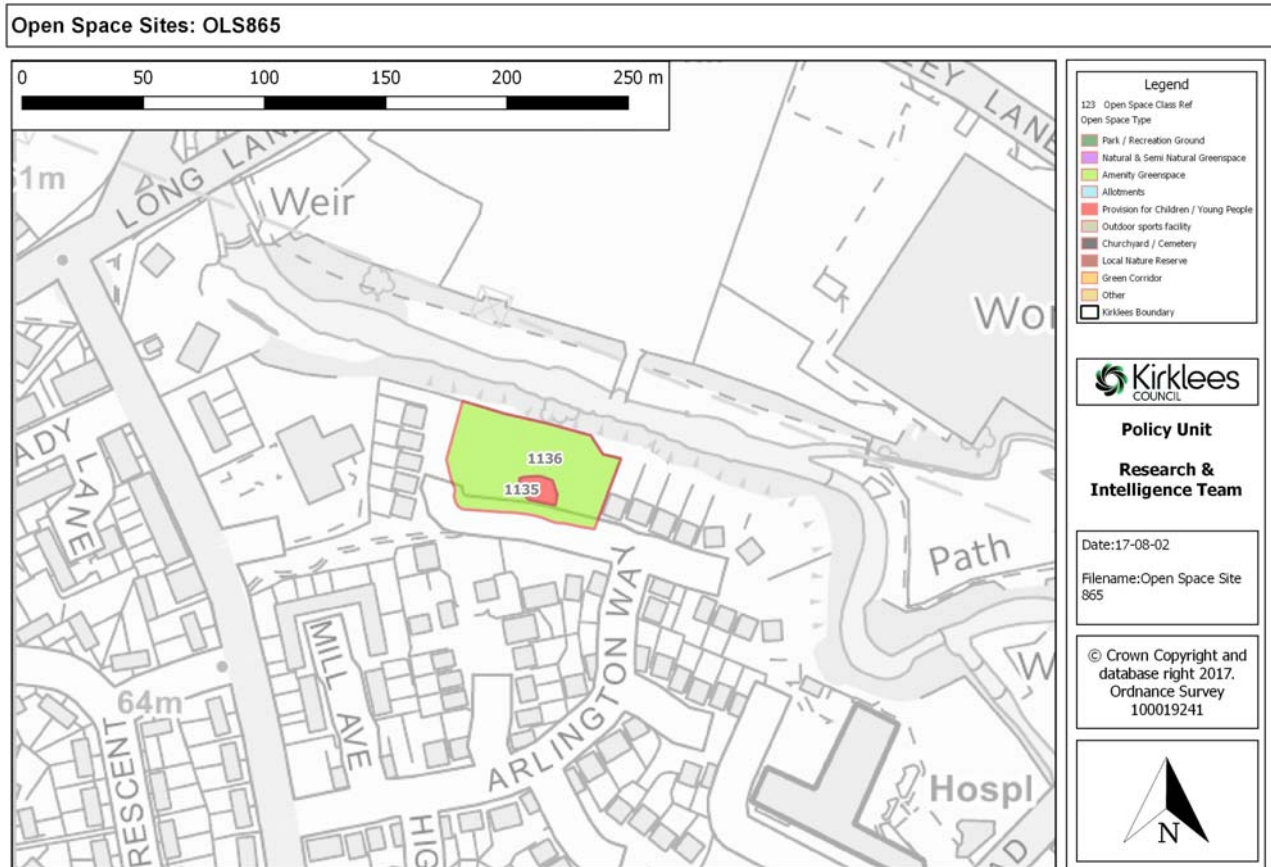
<b>Open Space Reference</b>	737	<b>Natural &amp; semi-natural greenspace</b>
<b>Class Reference</b>	131	Class Area (Ha): 2.14
Built facility strategy:	No	Playing pitch strategy: No
<b>Open Space Site Assessment</b>		
Level of use	3	Scarcity Value : 0
IMD Rank	1	
<b>Space meets needs of:</b>	<b>Score</b>	<b>Comment</b>
Elderly	0	
Juniors	0	
Teenagers	0	
Disabled	0	
Family	0	
Others	0	
<b>High Benefits</b>		
Structural and landscaping	0	
Ecological	0	
Educational	0	
Social and Health	0	
Cultural and heritage	0	
Amenity and a sense of place	0	
Economic	0	
Designated Nature Site	0	
Friends of group to the site	0	
<b>Total score</b>	<b>4</b>	
Percentage	4	
Value rating	LOW	Open agricultural field, slight slope to the south. Well used public footpath to the north of the site. No scarcity in the area.

**OLS 865 - Fern Bank Open Space, Arlington Way, Dalton, Huddersfield**

Gross site area (ha):

**0.25**

Classes: Amenity greenspace (1136), Provision for children & young people (1135)



<b>Open Space Reference</b>	865	<b>Amenity greenspace</b>
<b>Class Reference</b>	1136	Class Area (Ha): 0.24
Built facility strategy:	No	Playing pitch strategy: No
<b>Open Space Site Assessment</b>		
Level of use	3	Scarcity Value : 1
IMD Rank	4	
<b>Space meets needs of:</b>	<b>Score</b>	<b>Comment</b>
Elderly	0	
Juniors	5	Play area.
Teenagers	0	
Disabled	0	
Family	5	
Others	0	
<b>High Benefits</b>		
Structural and landscaping	0	
Ecological	0	
Educational	0	
Social and Health	0	
Cultural and heritage	0	
Amenity and a sense of place	10	Visual amenity
Economic	0	
Designated Nature Site	0	
Friends of group to the site	0	
<b>Total score</b>	<b>28</b>	
Percentage	31	
Value rating	HIGH	

**OLS 866 - Hammond Street Recreation Ground, Hammond Street, Fartown, Huddersfield**

Gross site area (ha):

**0.43**

Classes: Parks & recreation grounds (1144), Provision for children & young people (1145, 2268)



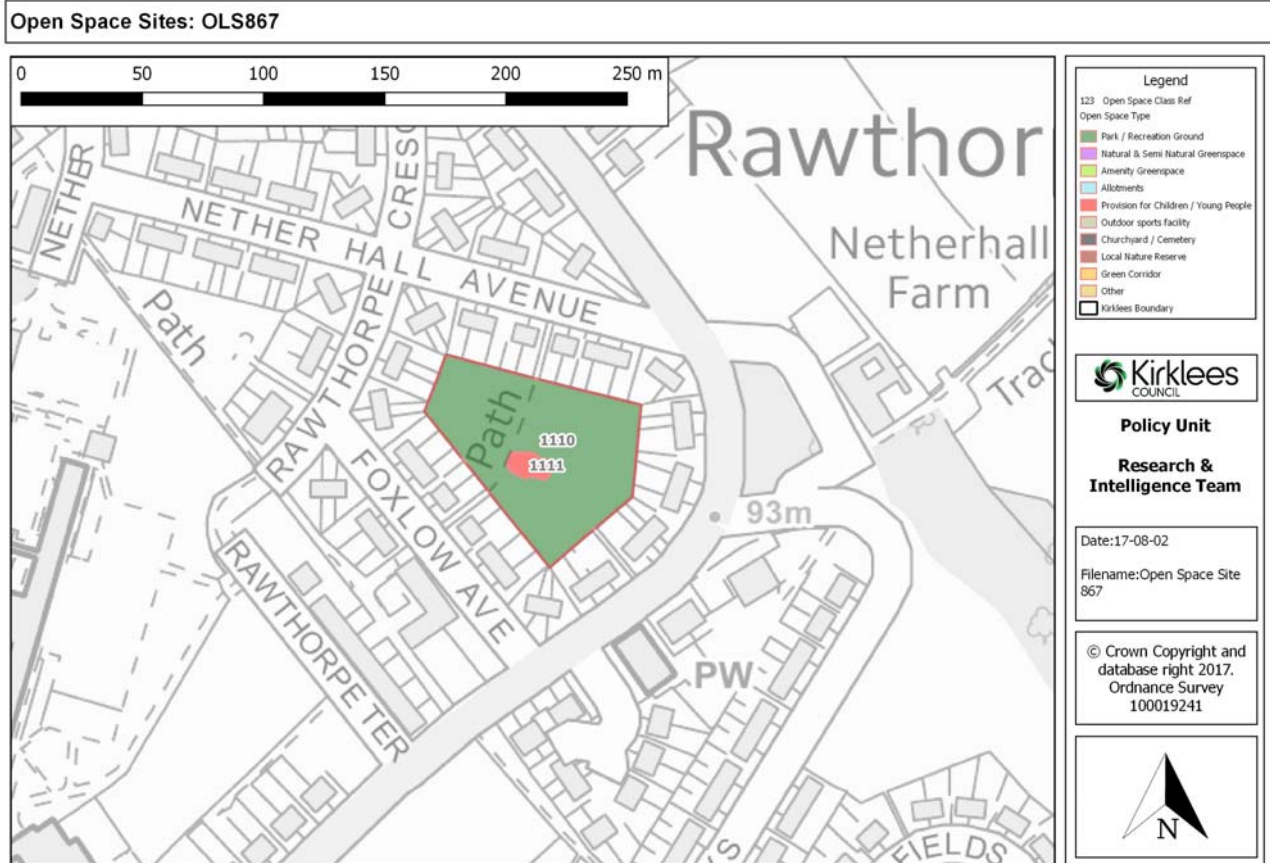
<b>Open Space Reference</b>	866	<b>Parks &amp; recreation grounds</b>
<b>Class Reference</b>	1144	Class Area (Ha): 0.4
Built facility strategy: Yes		Playing pitch strategy: No
<b>Open Space Site Assessment</b>		
Level of use	6	Scarcity Value : 0
IMD Rank	5	
<b>Space meets needs of:</b>	<b>Score</b>	<b>Comment</b>
Elderly	0	
Juniors	5	Equipped children's play area.
Teenagers	5	
Disabled	0	
Family	0	
Others	0	
<b>High Benefits</b>		
Structural and landscaping	0	
Ecological	0	
Educational	0	
Social and Health	5	Recreation and physical activity.
Cultural and heritage	0	
Amenity and a sense of place	0	
Economic	0	
Designated Nature Site	0	
Friends of group to the site	0	
<b>Total score</b>	<b>26</b>	
Percentage	26	
Value rating	MEDIUM	Includes grass cycle track.

**OLS 867 - Foxlow Avenue Recreation Ground, Foxlow Avenue, Rawthorpe, Dalton**

Gross site area (ha):

**0.46**

Classes: Parks & recreation grounds (1110), Provision for children & young people (1111)



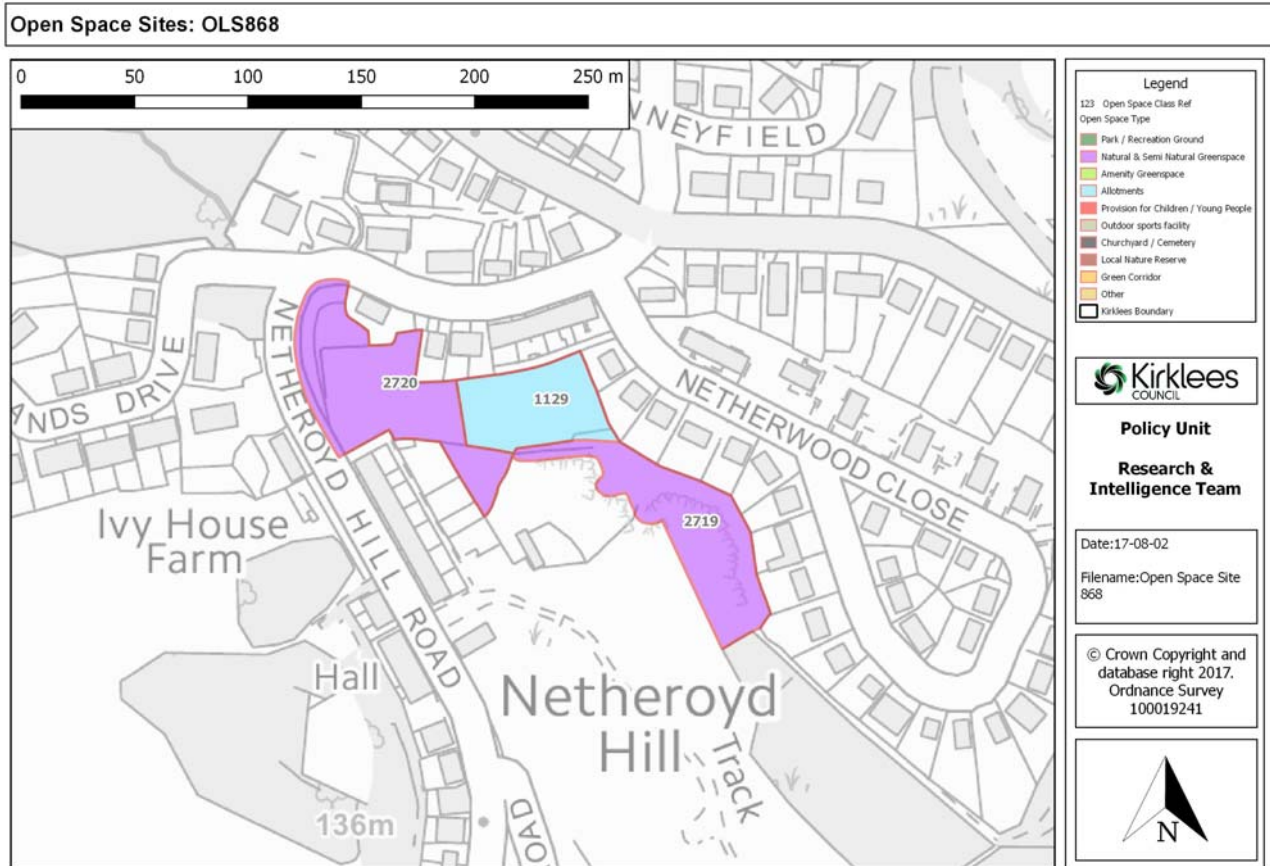
<b>Open Space Reference</b>	867	<b>Parks &amp; recreation grounds</b>
<b>Class Reference</b>	1110	Class Area (Ha): 0.44
Built facility strategy:	No	Playing pitch strategy: No
<b>Open Space Site Assessment</b>		
Level of use	6	Scarcity Value : 0
IMD Rank	5	
<b>Space meets needs of:</b>	<b>Score</b>	<b>Comment</b>
Elderly	0	
Juniors	5	Equipped children's play area.
Teenagers	5	
Disabled	0	
Family	0	
Others	0	
<b>High Benefits</b>		
Structural and landscaping	0	
Ecological	0	
Educational	0	
Social and Health	5	
Cultural and heritage	0	
Amenity and a sense of place	0	
Economic	0	
Designated Nature Site	0	
Friends of group to the site	0	
<b>Total score</b>	<b>26</b>	
Percentage	26	
Value rating	MEDIUM	Goal end added 2013.



**OLS 868 - Netheroyd Hill Allotments, Netheroyd Hill Road, Fartown, Huddersfield**

**Gross site area (ha): 0.9**

Classes: Allotments (1129), Natural & semi-natural greenspace (2720), Woodland (2719)



<b>Open Space Reference</b>	868	<b>Allotments</b>
<b>Class Reference</b>	1129	Class Area (Ha): 0.21
Built facility strategy:	No	Playing pitch strategy: No
<b>Open Space Site Assessment</b>		
Level of use	5	Scarcity Value : 1
IMD Rank	2	
<b>Space meets needs of:</b>	<b>Score</b>	<b>Comment</b>
Elderly	5	
Juniors	0	
Teenagers	0	
Disabled	0	
Family	0	
Others	5	Growers
<b>High Benefits</b>		
Structural and landscaping	0	
Ecological	0	
Educational	0	
Social and Health	10	
Cultural and heritage	0	
Amenity and a sense of place	0	
Economic	0	
Designated Nature Site	0	
Friends of group to the site	0	
<b>Total score</b>	<b>28</b>	
Percentage	31	
Value rating	HIGH	

**Quality condition assessment (Allotments)**

**Welcoming place**

Main Entrance	4 -
---------------	-----



Gradient and value	4 - Gentle slopes
Ramps and guard rails	1 - No ramps/guard rails
Boundaries	10 - Site located away from road with boundary eg fence, wall etc
Boundaries quality	6 - Variable quality
Controls to prevent illegal use	3 - Some controls, but some noticeable gaps
Personal security	4 - Overlooked by housing on most sides

#### Site quality and paths

Maintenance & cleanliness	4 - Good
Drainage	5 - The site is well drained (no evidence of water pools)
Hedgerows - Maintenance	1 - Hedgerows not well maintained
Hedgerows_Are trees present	N
Hedgerows_Overgrown	N
Hedgerows_Managed	N
Paths	4 -

#### Enhanced site facilities and features

Sufficient disabled access	
Fresh water supply	
Room for expansion	
Toilet facilities	
Shelter	

#### Buildings and artefacts

On site	Y
Comments	Sheds
Maintenance	4 - Good condition - no evidence of graffiti or vandalism

#### Summary

Total score	50
Percentage	52
Quality rating	MEDIUM

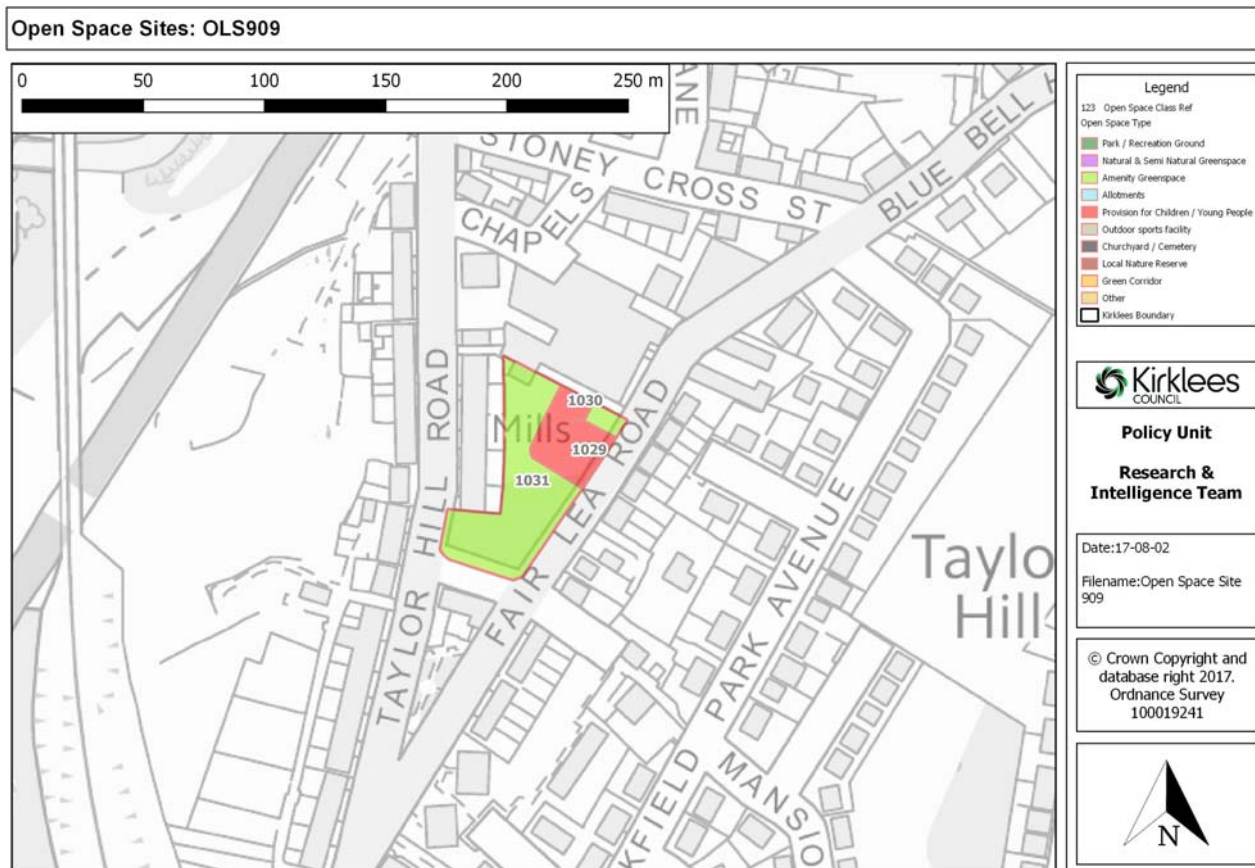
<b>Open Space Reference</b>	868	<b>Natural &amp; semi-natural greenspace</b>
<b>Class Reference</b>	2720	Class Area (Ha): 0.38
Built facility strategy: No		Playing pitch strategy: No
<b>Open Space Site Assessment</b>		
Level of use	1	Scarcity Value : 0
IMD Rank	3	
<b>Space meets needs of:</b>	<b>Score</b>	<b>Comment</b>
Elderly	0	
Juniors	0	
Teenagers	0	
Disabled	0	
Family	0	
Others	0	
<b>High Benefits</b>		
Structural and landscaping	0	
Ecological	0	
Educational	0	
Social and Health	0	
Cultural and heritage	0	
Amenity and a sense of place	0	
Economic	0	
Designated Nature Site	0	
Friends of group to the site	0	
<b>Total score</b>	<b>4</b>	
Percentage	4	
Value rating	LOW	Mixed semi-natural area with some tree cover fronting Netheroyd Road. Located within a woodland corridor linking to Dick Wood to north and woodland to the south.

**OLS 909 - Fairlea Road Recreation Ground, Fairlea Avenue and Fairlea Road, Taylor Hill, Huddersfield**

Gross site area (ha):

**0.32**

Classes: Amenity greenspace (1031), Provision for children & young people (1029, 1030)



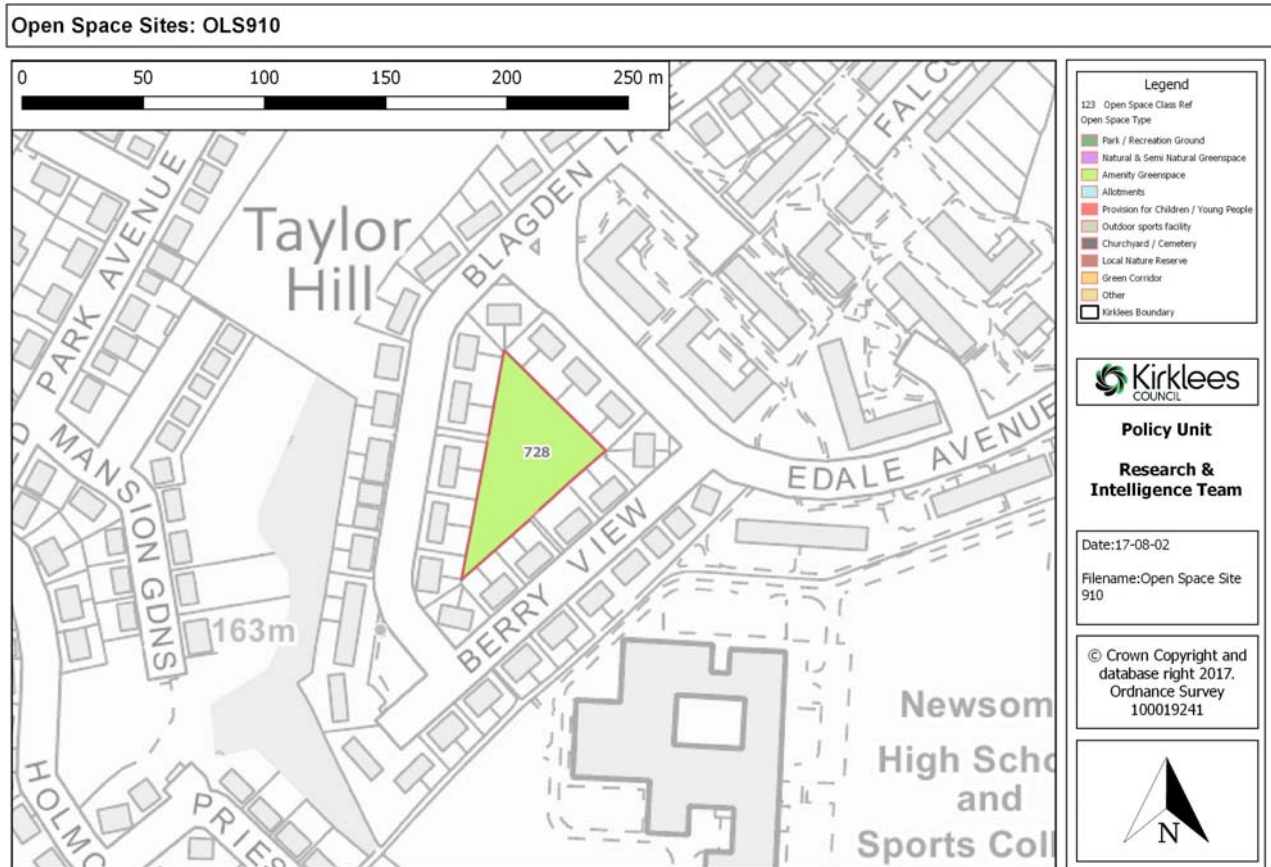
<b>Open Space Reference</b>	909	<b>Amenity greenspace</b>
<b>Class Reference</b>	1031	Class Area (Ha): 0.24
Built facility strategy:	No	Playing pitch strategy: No
<b>Open Space Site Assessment</b>		
Level of use	3	Scarcity Value : 0
IMD Rank	4	
<b>Space meets needs of:</b>	<b>Score</b>	<b>Comment</b>
Elderly	0	
Juniors	5	
Teenagers	5	
Disabled	0	
Family	0	
Others	0	
<b>High Benefits</b>		
Structural and landscaping	0	
Ecological	0	
Educational	0	
Social and Health	0	
Cultural and heritage	0	
Amenity and a sense of place	10	Visual amenity
Economic	0	
Designated Nature Site	0	
Friends of group to the site	0	
<b>Total score</b>	<b>27</b>	
Percentage	30	
Value rating	HIGH	Site falls within Great Crested Newt Area and Bat Alert Area.

**OLS 910 - Land north of, 2-20, Berry View, Newsome, Huddersfield**

**Gross site area (ha):**

**0.23**

Classes: Amenity greenspace (728)

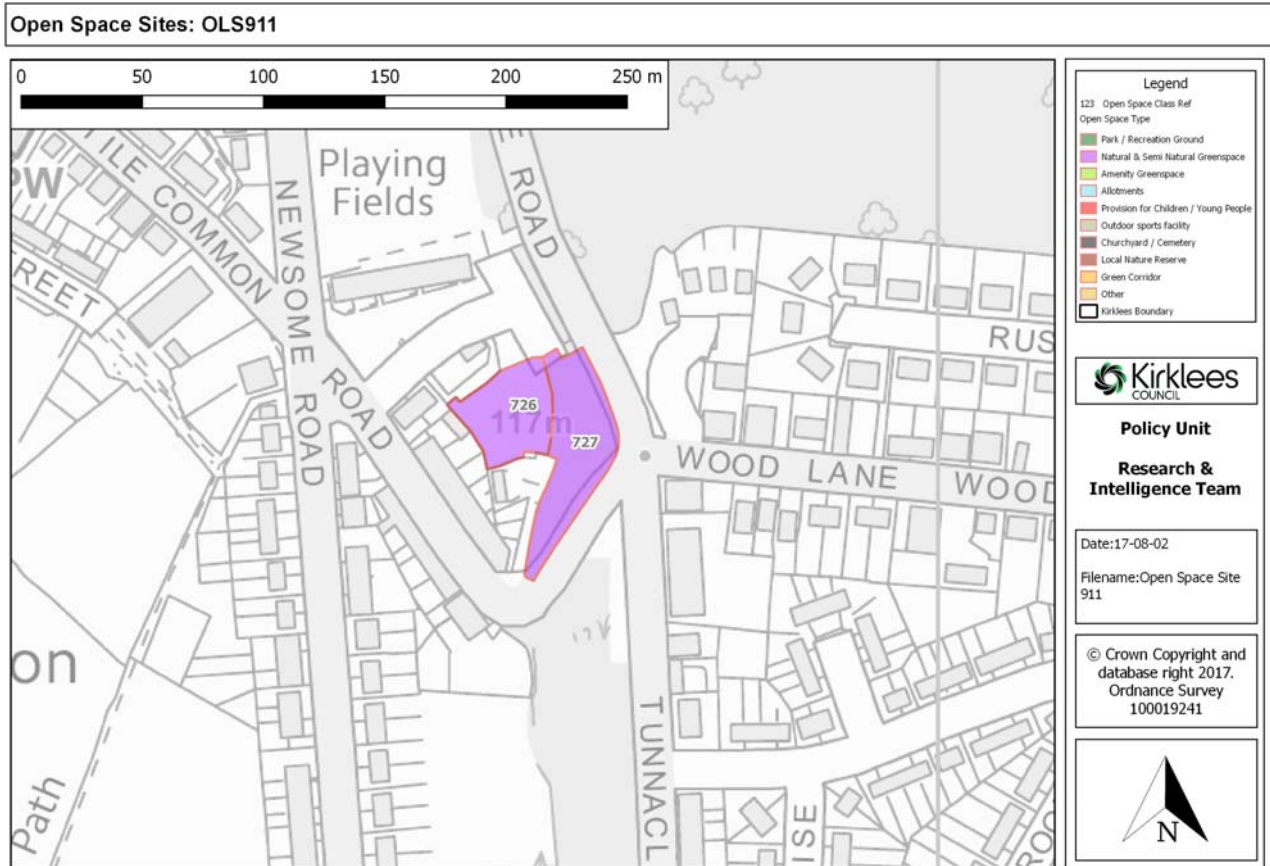


<b>Open Space Reference</b>	910	<b>Amenity greenspace</b>
<b>Class Reference</b>	728	Class Area (Ha): 0.23
Built facility strategy:	No	Playing pitch strategy: No
<b>Open Space Site Assessment</b>		
Level of use	2	Scarcity Value : 0
IMD Rank	3	
<b>Space meets needs of:</b>	<b>Score</b>	<b>Comment</b>
Elderly	0	
Juniors	0	
Teenagers	0	
Disabled	0	
Family	0	
Others	0	
<b>High Benefits</b>		
Structural and landscaping	0	
Ecological	0	
Educational	0	
Social and Health	0	
Cultural and heritage	0	
Amenity and a sense of place	0	
Economic	0	
Designated Nature Site	0	
Friends of group to the site	0	
<b>Total score</b>	<b>5</b>	
Percentage	5	
Value rating	LOW	Maintained grassed space between gardens of modern housing estate. Entrance from Berry View tarmacked for wheelchair access, but path crossing grass is very narrow (also tarmac). No play facilities.

**OLS 911 - Land to the East of, 65-91, Stile Common Road, Newsome, Huddersfield**

**Gross site area (ha): 0.3**

Classes: Natural & semi-natural greenspace (726), Woodland (727)



<b>Open Space Reference</b>	911	<b>Natural &amp; semi-natural greenspace</b>
<b>Class Reference</b>	726	Class Area (Ha): 0.12
Built facility strategy:	No	Playing pitch strategy: No
<b>Open Space Site Assessment</b>		
Level of use	1	Scarcity Value : 0
IMD Rank	5	
<b>Space meets needs of:</b>	<b>Score</b>	<b>Comment</b>
Elderly	0	
Juniors	0	
Teenagers	0	
Disabled	0	
Family	0	
Others	0	
<b>High Benefits</b>		
Structural and landscaping	0	
Ecological	0	Adjoins deciduous woodland.
Educational	0	
Social and Health	0	
Cultural and heritage	0	
Amenity and a sense of place	0	
Economic	0	
Designated Nature Site	0	
Friends of group to the site	0	
<b>Total score</b>	<b>6</b>	
Percentage	7	
Value rating	MEDIUM	Former allotment gardens now naturalised. Mixed use area. No visual amenity value.



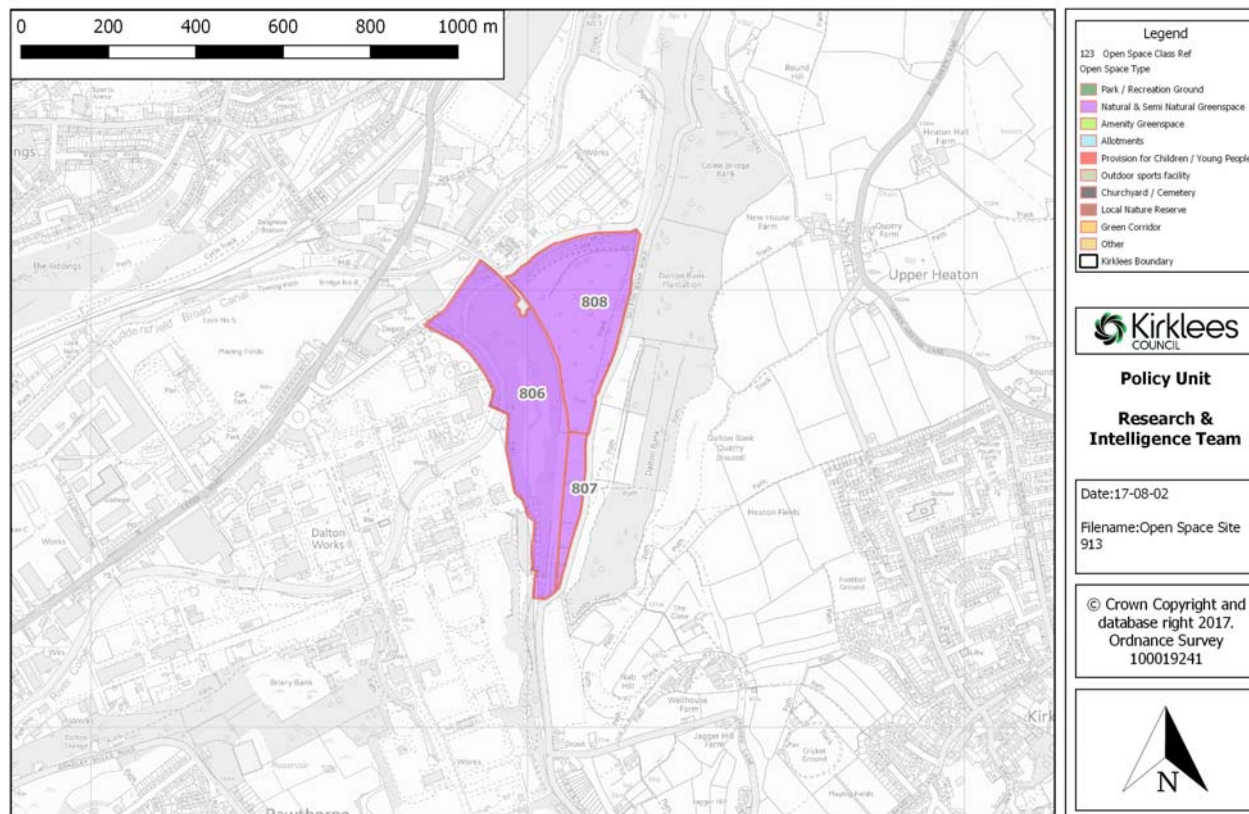
**OLS 913 - Land east of, Syngenta, Leeds Road, Huddersfield**

**Gross site area (ha):**

**18.15**

Classes: Natural & semi-natural greenspace (807, 808), Woodland (806)

**Open Space Sites: OLS913**



<b>Open Space Reference</b>	913	<b>Natural &amp; semi-natural greenspace</b>
<b>Class Reference</b>	807	Class Area (Ha): 1.22
Built facility strategy:	No	Playing pitch strategy: No
<b>Open Space Site Assessment</b>		
Level of use	1	Scarcity Value : 0
IMD Rank	4	
<b>Space meets needs of:</b>	<b>Score</b>	<b>Comment</b>
Elderly	0	
Juniors	0	
Teenagers	0	
Disabled	0	
Family	0	
Others	0	
<b>High Benefits</b>		
Structural and landscaping	0	
Ecological	5	Scrub and rough grassland in important wildlife corridor.
Educational	0	
Social and Health	0	
Cultural and heritage	0	
Amenity and a sense of place	0	
Economic	0	
Designated Nature Site	0	
Friends of group to the site	0	
<b>Total score</b>	<b>10</b>	
Percentage	11	
Value rating	HIGH	Land belonging to Syngenta. There are no official footpaths, land is bounded by Dalton Bank Rd to the east a twin strip of woodland to the west, separating it from the Syngenta works below in the valley.



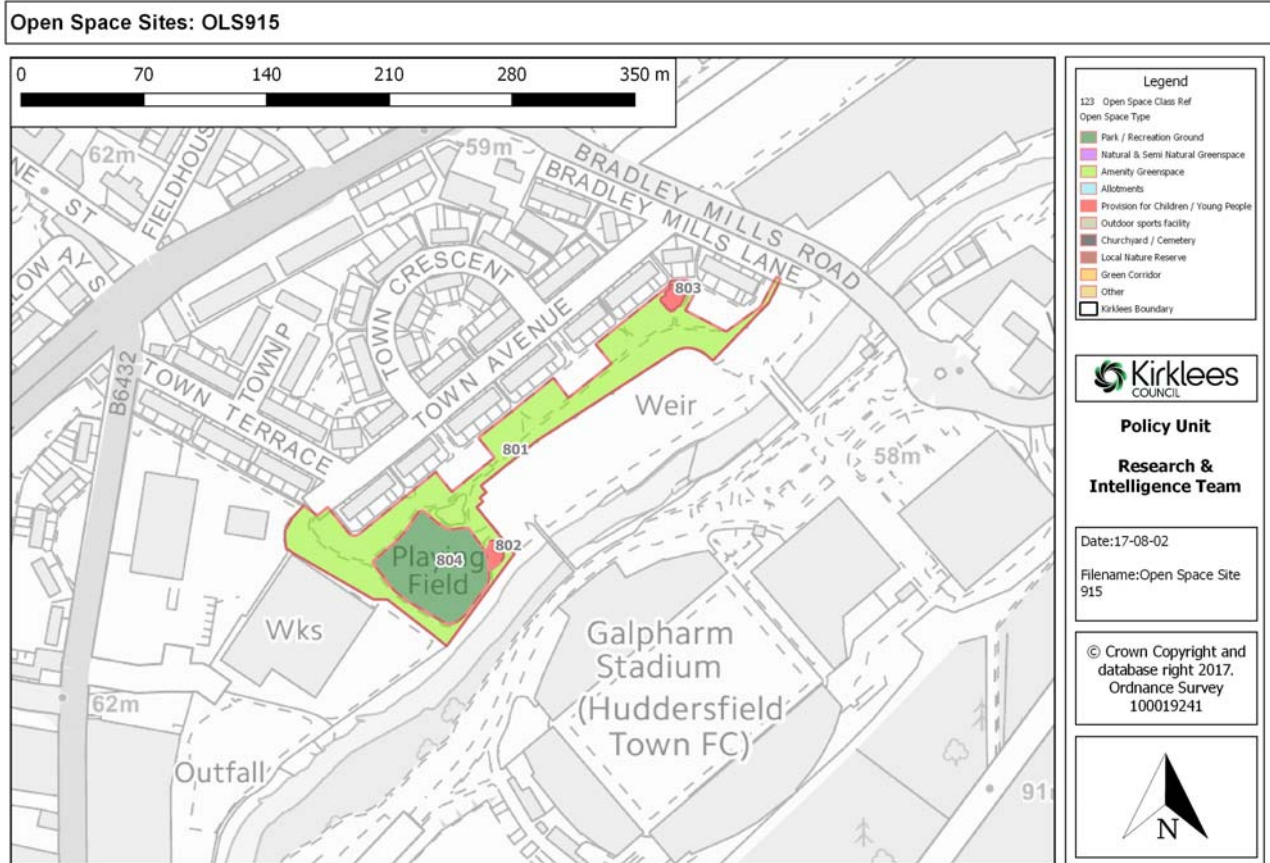
<b>Open Space Reference</b>	913	<b>Natural &amp; semi-natural greenspace</b>
<b>Class Reference</b>	808	Class Area (Ha): 7.29
Built facility strategy: No		Playing pitch strategy: No
<b>Open Space Site Assessment</b>		
Level of use	2	Scarcity Value : 0
IMD Rank	4	
<b>Space meets needs of:</b>	<b>Score</b>	<b>Comment</b>
Elderly	0	
Juniors	0	
Teenagers	0	
Disabled	0	
Family	0	
Others	0	
<b>High Benefits</b>		
Structural and landscaping	0	
Ecological	5	Scrub and rough grassland in important wildlife corridor.
Educational	0	
Social and Health	0	
Cultural and heritage	0	
Amenity and a sense of place	0	
Economic	0	
Designated Nature Site	0	
Friends of group to the site	0	
<b>Total score</b>	<b>11</b>	
Percentage	12	
Value rating	HIGH	Part of important wildlife corridor adjacent to River Colne.

**OLS 915 - Town Terrace Recreation Ground, Town Avenue, Huddersfield**

**Gross site area (ha):**

**1.05**

Classes: Amenity greenspace (801), Parks & recreation grounds (804), Provision for children & young people (802, 803)



<b>Open Space Reference</b>	915	<b>Amenity greenspace</b>
<b>Class Reference</b>	801	Class Area (Ha): 0.77
Built facility strategy:	No	Playing pitch strategy: No
<b>Open Space Site Assessment</b>		
Level of use	3	Scarcity Value : 1
IMD Rank	5	
<b>Space meets needs of:</b>	<b>Score</b>	<b>Comment</b>
Elderly	0	
Juniors	5	
Teenagers	5	
Disabled	0	
Family	0	
Others	0	
<b>High Benefits</b>		
Structural and landscaping	0	
Ecological	0	
Educational	0	
Social and Health	5	Physical activity
Cultural and heritage	0	
Amenity and a sense of place	0	
Economic	0	
Designated Nature Site	0	
Friends of group to the site	0	
<b>Total score</b>	<b>24</b>	
Percentage	26	
Value rating	HIGH	

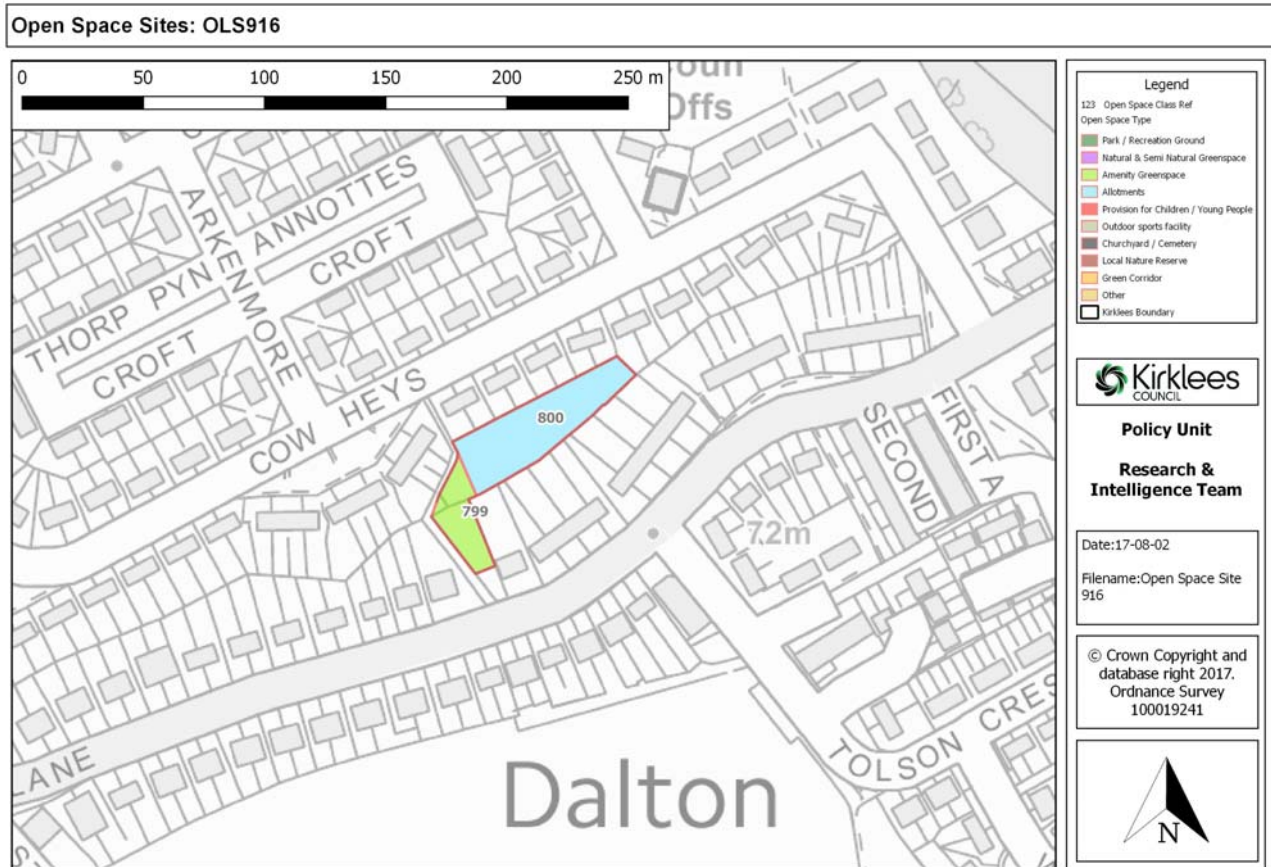
<b>Open Space Reference</b>	915	<b>Parks &amp; recreation grounds</b>
<b>Class Reference</b>	804	Class Area (Ha): 0.26
Built facility strategy: No		Playing pitch strategy: No
<b>Open Space Site Assessment</b>		
Level of use	6	Scarcity Value : 0
IMD Rank	5	
<b>Space meets needs of:</b>	<b>Score</b>	<b>Comment</b>
Elderly	0	
Juniors	5	
Teenagers	5	
Disabled	0	
Family	0	
Others	0	
<b>High Benefits</b>		
Structural and landscaping	0	
Ecological	0	
Educational	0	
Social and Health	5	Physical activity.
Cultural and heritage	0	
Amenity and a sense of place	10	Amenity value for local residents.
Economic	0	
Designated Nature Site	0	
Friends of group to the site	0	
<b>Total score</b>	<b>36</b>	
Percentage	36	
Value rating	HIGH	Mini goals on site.

**OLS 916 - Cow Hey Allotments, Cow Heys, Dalton, Huddersfield**

Gross site area (ha):

**0.21**

Classes: Allotments (800), Amenity greenspace (799)



<b>Open Space Reference</b>	916	<b>Allotments</b>
<b>Class Reference</b>	800	Class Area (Ha): 0.16
Built facility strategy: No		Playing pitch strategy: No
<b>Open Space Site Assessment</b>		
Level of use	5	Scarcity Value : 1
IMD Rank	5	
<b>Space meets needs of:</b>	<b>Score</b>	<b>Comment</b>
Elderly	5	
Juniors	0	
Teenagers	0	
Disabled	0	
Family	0	
Others	0	
<b>High Benefits</b>		
Structural and landscaping	0	
Ecological	0	
Educational	0	
Social and Health	10	
Cultural and heritage	0	
Amenity and a sense of place	0	
Economic	0	
Designated Nature Site	0	
Friends of group to the site	0	
<b>Total score</b>	<b>26</b>	
Percentage	28	
Value rating	MEDIUM	

**Quality condition assessment (Allotments)**

**Welcoming place**

Main Entrance	3 - Opens onto reasonable safe/busy area with some natural surveillance from roads, paths etc
Gradient and value	5 - Flat (whole site)
Ramps and guard rails	1 - No ramps/guard rails
Boundaries	10 - Site located away from road with boundary eg fence, wall etc
Boundaries quality	10 - Good condition
Controls to prevent illegal use	5 - Adequate & appropriate controls
Personal security	4 - Overlooked by housing on most sides

#### Site quality and paths

Maintenance & cleanliness	4 - Good
Drainage	5 - The site is well drained (no evidence of water pools)
Hedgerows - Maintenance	0 -
Hedgerows_Are trees present	N
Hedgerows_Overgrown	N
Hedgerows_Managed	N
Paths	4 -

#### Enhanced site facilities and features

Sufficient disabled access	
Fresh water supply	Yes
Room for expansion	
Toilet facilities	
Shelter	

#### Buildings and artefacts

On site	Y
Comments	sheds greenhouses
Maintenance	5 - Excellent - designed with relevance to site. No graffiti etc.

#### Summary

Total score	61
Percentage	64
Quality rating	HIGH

<b>Open Space Reference</b>	916	<b>Amenity greenspace</b>
<b>Class Reference</b>	799	Class Area (Ha): 0.06
Built facility strategy: No		Playing pitch strategy: No
<b>Open Space Site Assessment</b>		
Level of use	3	Scarcity Value : 0
IMD Rank	4	
<b>Space meets needs of:</b>	<b>Score</b>	<b>Comment</b>
Elderly	0	
Juniors	0	
Teenagers	0	
Disabled	0	
Family	0	
Others	0	
<b>High Benefits</b>		
Structural and landscaping	0	
Ecological	0	
Educational	0	
Social and Health	0	
Cultural and heritage	0	
Amenity and a sense of place	0	
Economic	0	
Designated Nature Site	0	
Friends of group to the site	0	
<b>Total score</b>	<b>7</b>	
Percentage	7	
Value rating	LOW	

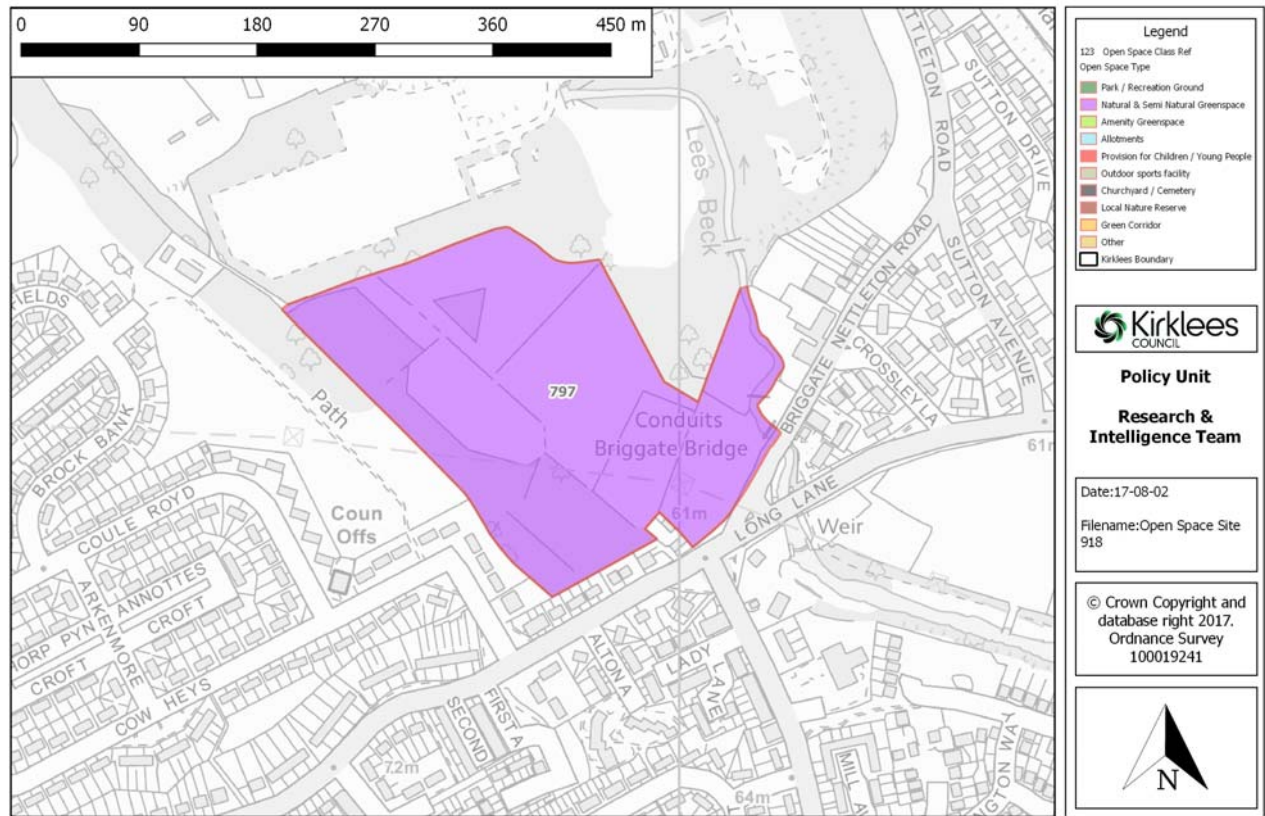


**OLS 918 - Land north of, 287-313, Long Lane, Dalton, Huddersfield**

**Gross site area (ha): 5.7**

Classes: Natural & semi-natural greenspace (797)

**Open Space Sites: OLS918**

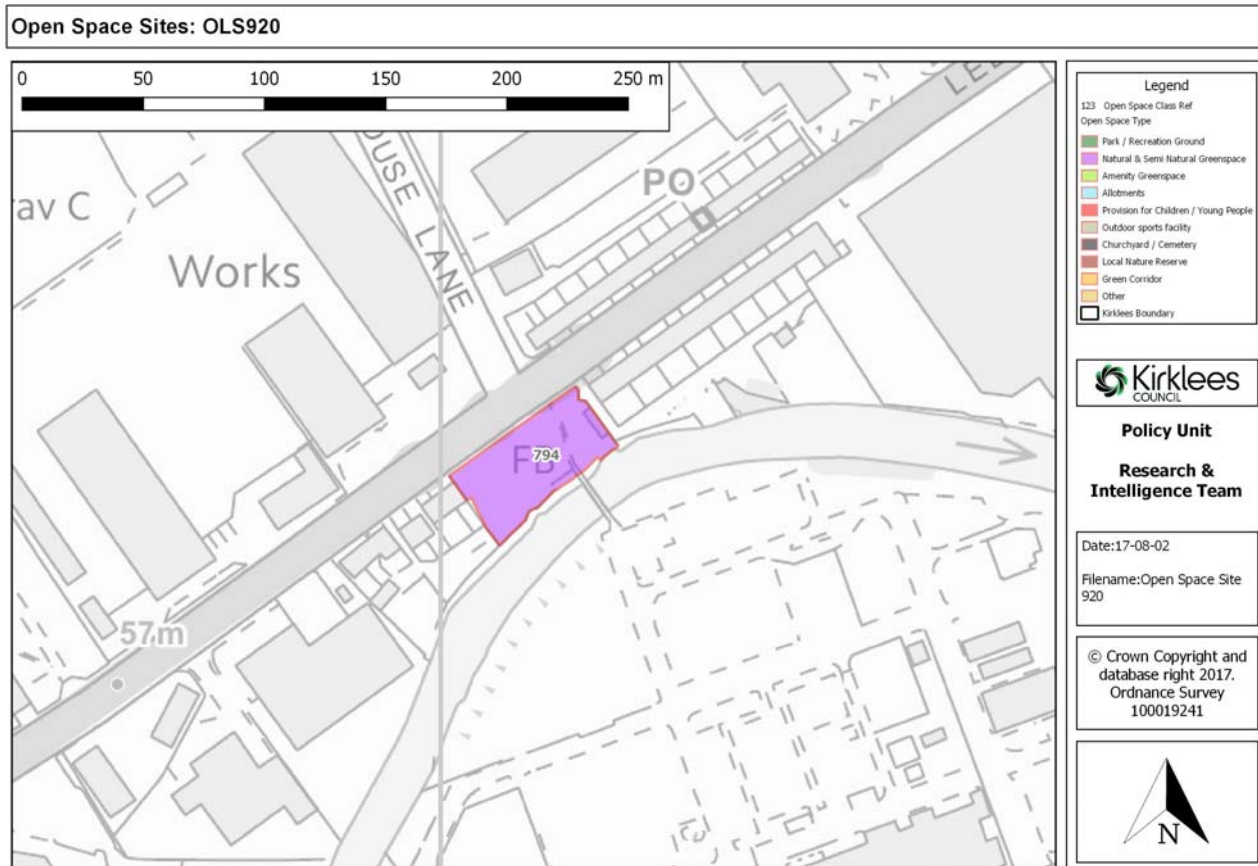


<b>Open Space Reference</b>	918	<b>Natural &amp; semi-natural greenspace</b>
<b>Class Reference</b>	797	Class Area (Ha): 5.7
Built facility strategy:	No	Playing pitch strategy: No
<b>Open Space Site Assessment</b>		
Level of use	1	Scarcity Value : 0
IMD Rank	5	
<b>Space meets needs of:</b>	<b>Score</b>	<b>Comment</b>
Elderly	0	
Juniors	0	
Teenagers	0	
Disabled	0	
Family	0	
Others	0	
<b>High Benefits</b>		
Structural and landscaping	0	
Ecological	0	Some ecological value - field system with hedgerows and woodland.
Educational	0	
Social and Health	0	
Cultural and heritage	0	
Amenity and a sense of place	0	
Economic	0	
Designated Nature Site	0	
Friends of group to the site	0	
<b>Total score</b>	<b>6</b>	
Percentage	7	
Value rating	MEDIUM	Land within the curtilage of Syngenta industrial complex. No public access.

**OLS 920 - Land between, 472-494, Leeds Road, Huddersfield**

**Gross site area (ha): 0.2**

Classes: Natural & semi-natural greenspace (794)



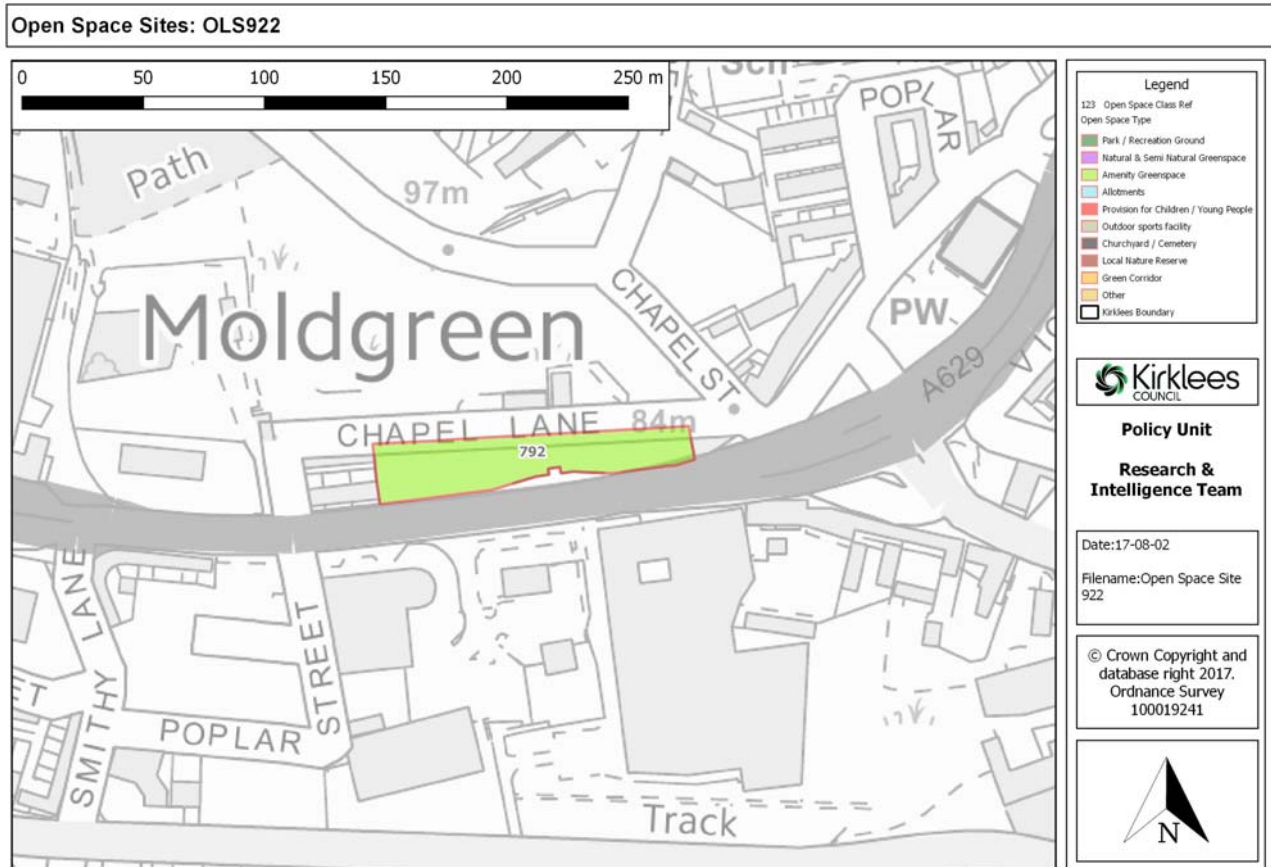
<b>Open Space Reference</b>	920	<b>Natural &amp; semi-natural greenspace</b>
<b>Class Reference</b>	794	Class Area (Ha): 0.2
Built facility strategy:	No	Playing pitch strategy: No
<b>Open Space Site Assessment</b>		
Level of use	1	Scarcity Value : 0
IMD Rank	5	
<b>Space meets needs of:</b>	<b>Score</b>	<b>Comment</b>
Elderly	0	
Juniors	0	
Teenagers	0	
Disabled	0	
Family	0	
Others	0	
<b>High Benefits</b>		
Structural and landscaping	0	
Ecological	0	Some ecological value as semi-natural habitat adjacent River Colne.
Educational	0	
Social and Health	0	
Cultural and heritage	0	
Amenity and a sense of place	0	
Economic	0	
Designated Nature Site	0	
Friends of group to the site	0	
<b>Total score</b>	<b>6</b>	
Percentage	7	
Value rating	MEDIUM	Semi-natural habitat adjacent River Colne and fronting Leeds Road. Enclosed by metal fence. No public access.

**OLS 922 - Land between 181-259, Wakefield Road, Moldgreen, Huddersfield**

**Gross site area (ha):**

**0.25**

Classes: Amenity greenspace (792)



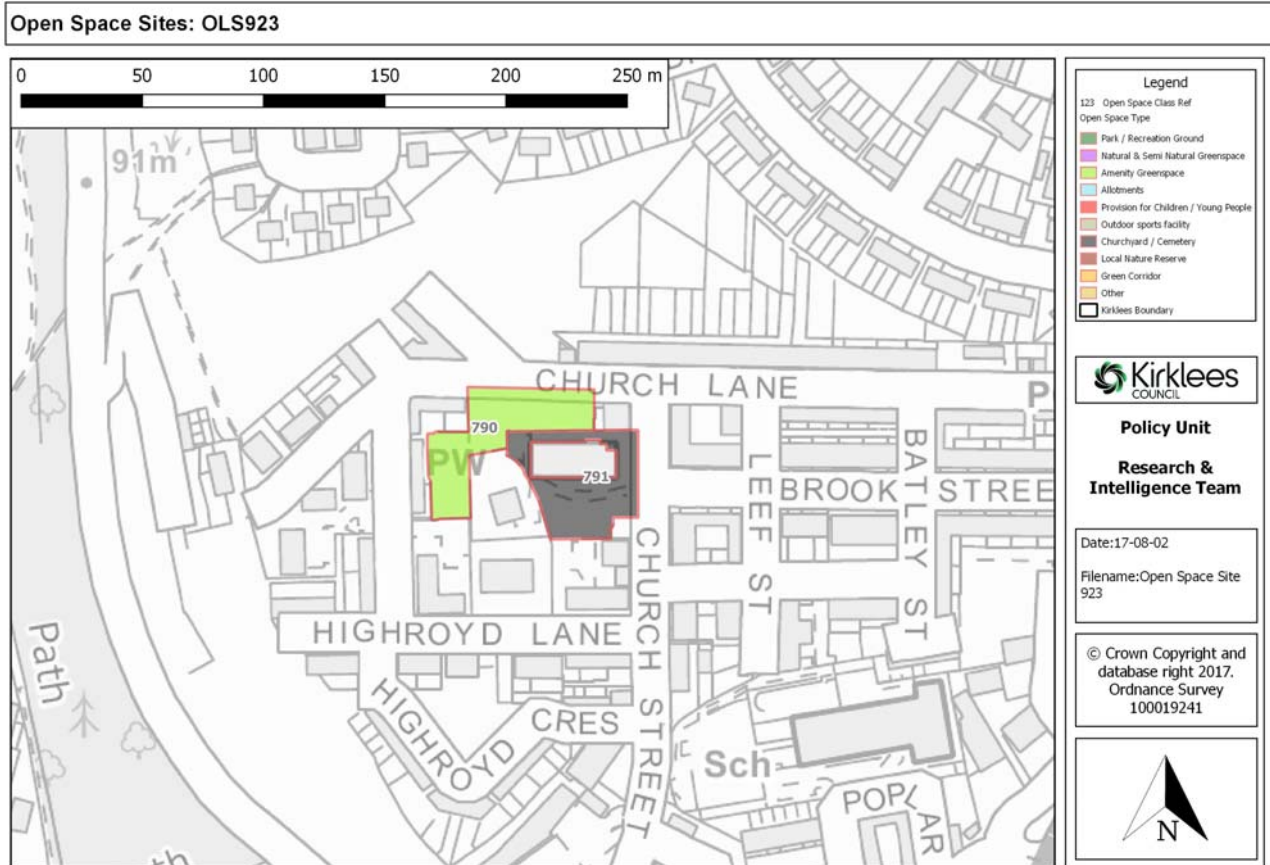
<b>Open Space Reference</b>	922	<b>Amenity greenspace</b>
<b>Class Reference</b>	792	Class Area (Ha): 0.25
Built facility strategy:	No	Playing pitch strategy: No
<b>Open Space Site Assessment</b>		
Level of use	2	Scarcity Value : 0
IMD Rank	4	
<b>Space meets needs of:</b>	<b>Score</b>	<b>Comment</b>
Elderly	0	
Juniors	0	
Teenagers	0	
Disabled	0	
Family	0	
Others	0	Walkers
<b>High Benefits</b>		
Structural and landscaping	0	
Ecological	0	
Educational	0	
Social and Health	0	
Cultural and heritage	0	
Amenity and a sense of place	10	Visual amenity
Economic	0	
Designated Nature Site	0	
Friends of group to the site	0	
<b>Total score</b>	<b>16</b>	
Percentage	17	
Value rating	HIGH	Good link to green corridor.

**OLS 923 - Church Lane Open Space, Church Street, Moldgreen, Huddersfield**

Gross site area (ha):

0.36

Classes: Amenity greenspace (790), Cemeteries & churchyards (791)



<b>Open Space Reference</b>	923	<b>Amenity greenspace</b>
<b>Class Reference</b>	790	Class Area (Ha): 0.17
Built facility strategy:	No	Playing pitch strategy: No
<b>Open Space Site Assessment</b>		
Level of use	2	Scarcity Value : 0
IMD Rank	4	
<b>Space meets needs of:</b>	<b>Score</b>	<b>Comment</b>
Elderly	0	
Juniors	0	
Teenagers	0	
Disabled	0	
Family	0	
Others	0	
<b>High Benefits</b>		
Structural and landscaping	0	
Ecological	0	
Educational	0	
Social and Health	0	
Cultural and heritage	0	
Amenity and a sense of place	10	Visual amenity
Economic	0	
Designated Nature Site	0	
Friends of group to the site	0	
<b>Total score</b>	<b>16</b>	
Percentage	17	
Value rating	HIGH	

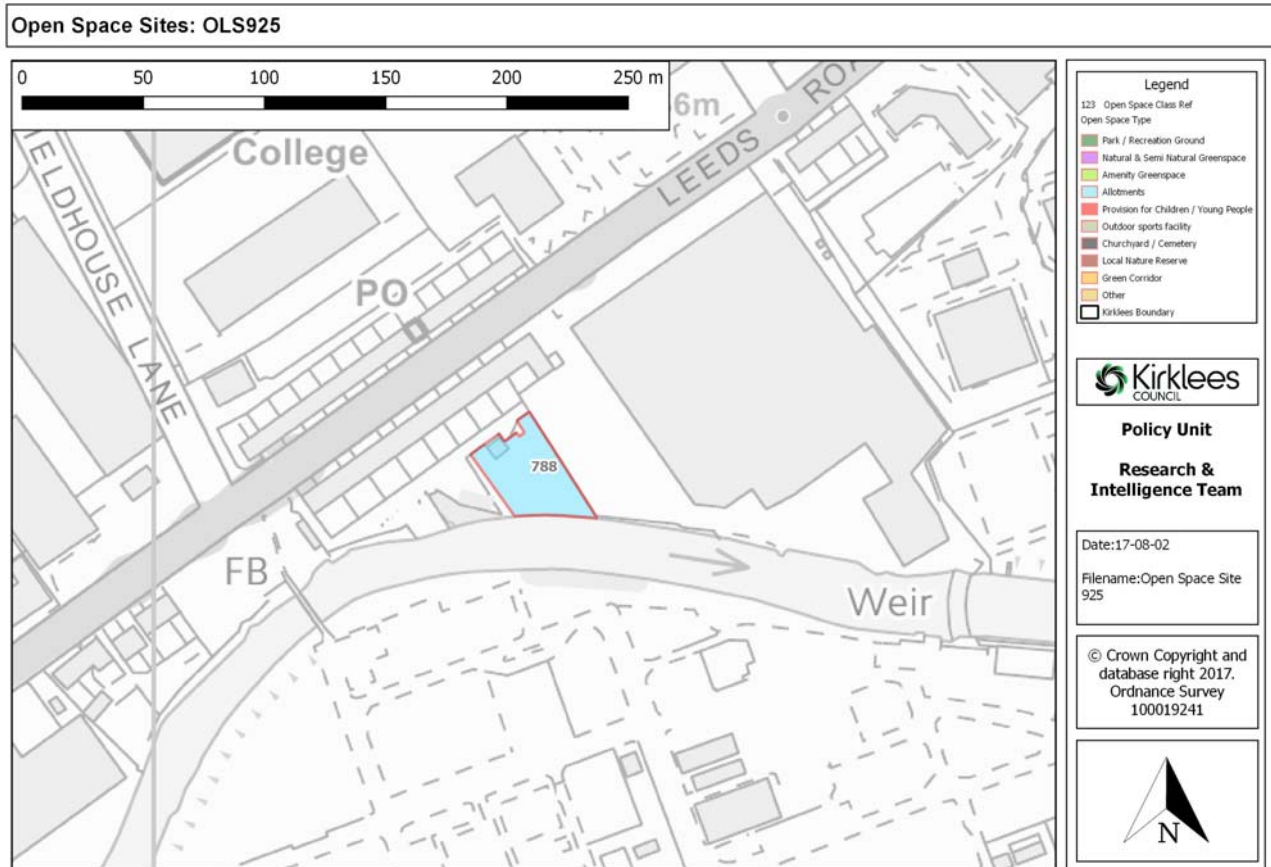


**OLS 925 - Allotments Gardens South of, 530-540, Leeds Road, Huddersfield**

**Gross site area (ha):**

**0.12**

Classes: Allotments (788)



<b>Open Space Reference</b>	925	<b>Allotments</b>
<b>Class Reference</b>	788	Class Area (Ha): 0.12
Built facility strategy:	No	Playing pitch strategy: No
<b>Open Space Site Assessment</b>		
Level of use	1	Scarcity Value : 4
IMD Rank	5	
<b>Space meets needs of:</b>	<b>Score</b>	<b>Comment</b>
Elderly	0	
Juniors	0	
Teenagers	0	
Disabled	0	
Family	0	
Others	0	
<b>High Benefits</b>		
Structural and landscaping	0	
Ecological	0	
Educational	0	
Social and Health	0	
Cultural and heritage	0	
Amenity and a sense of place	0	
Economic	0	
Designated Nature Site	0	
Friends of group to the site	0	
<b>Total score</b>	<b>10</b>	
Percentage	11	
Value rating	LOW	Site no longer in active use as allotments.

**Quality condition assessment (Allotments)**

**Welcoming place**



Main Entrance	3 - Opens onto reasonable safe/busy area with some natural surveillance from roads, paths etc
Gradient and value	3 - Some irregular land
Ramps and guard rails	1 - No ramps/guard rails
Boundaries	10 - Site located away from road with boundary eg fence, wall etc
Boundaries quality	2 - Poor quality
Controls to prevent illegal use	1 - There are no controls
Personal security	3 - Overlooked by housing on one side

#### Site quality and paths

Maintenance & cleanliness	2 - Poor
Drainage	5 - The site is well drained (no evidence of water pools)
Hedgerows - Maintenance	1 - Hedgerows not well maintained
Hedgerows_Are trees present	Y
Hedgerows_Overgrown	Y
Hedgerows_Managed	N
Paths	1 - Poor surface quality with potholes and /or uneven paving. Unsuitable surface material for all users.

#### Enhanced site facilities and features

Sufficient disabled access	
Fresh water supply	
Room for expansion	
Toilet facilities	
Shelter	

#### Buildings and artefacts

On site	Y
Comments	shed
Maintenance	2 - Poor condition - some evidence of vandalism and graffiti

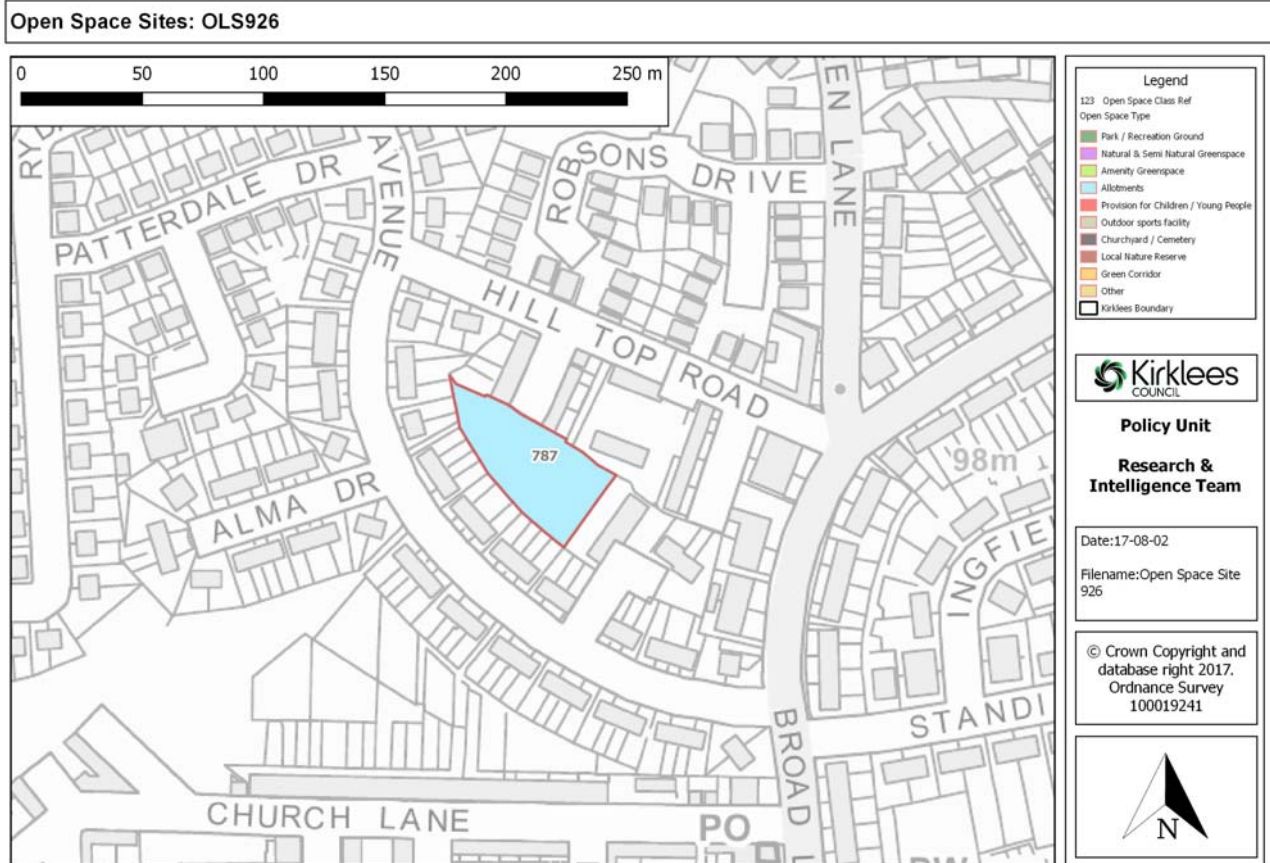
#### Summary

Total score	34
Percentage	35
Quality rating	LOW

**OLS 926 - Coniston Avenue Allotments, Coniston Avenue, Dalton, Huddersfield**

Gross site area (ha): 0.2

Classes: Allotments (787)



<b>Open Space Reference</b>	926	<b>Allotments</b>
<b>Class Reference</b>	787	Class Area (Ha): 0.2
Built facility strategy:	No	Playing pitch strategy: No
<b>Open Space Site Assessment</b>		
Level of use	3	Scarcity Value : 0
IMD Rank	4	
<b>Space meets needs of:</b>	<b>Score</b>	<b>Comment</b>
Elderly	5	
Juniors	0	
Teenagers	0	
Disabled	0	
Family	0	
Others	0	
<b>High Benefits</b>		
Structural and landscaping	0	
Ecological	0	
Educational	0	
Social and Health	10	
Cultural and heritage	0	
Amenity and a sense of place	0	
Economic	0	
Designated Nature Site	0	
Friends of group to the site	0	
<b>Total score</b>	<b>22</b>	
Percentage	24	
Value rating	MEDIUM	

**Quality condition assessment (Allotments)**

**Welcoming place**

Main Entrance	5 - Opens onto safe/busy areas with natural surveillance from
---------------	---

	roads, paths etc
Gradient and value	3 - Some irregular land
Ramps and guard rails	1 - No ramps/guard rails
Boundaries	10 - Site located away from road with boundary eg fence, wall etc
Boundaries quality	6 - Variable quality
Controls to prevent illegal use	3 - Some controls, but some noticeable gaps
Personal security	4 - Overlooked by housing on most sides

#### **Site quality and paths**

Maintenance & cleanliness	3 - Adequate
Drainage	3 - Some evidence of water pools
Hedgerows - Maintenance	3 - Some hedgerows well maintained
Hedgerows_Are trees present	N
Hedgerows_Overgrown	N
Hedgerows_Managed	N
Paths	

#### **Enhanced site facilities and features**

Sufficient disabled access	
Fresh water supply	Yes
Room for expansion	
Toilet facilities	
Shelter	

#### **Buildings and artefacts**

On site	Y
Comments	Sheds
Maintenance	4 - Good condition - no evidence of graffiti or vandalism

#### **Summary**

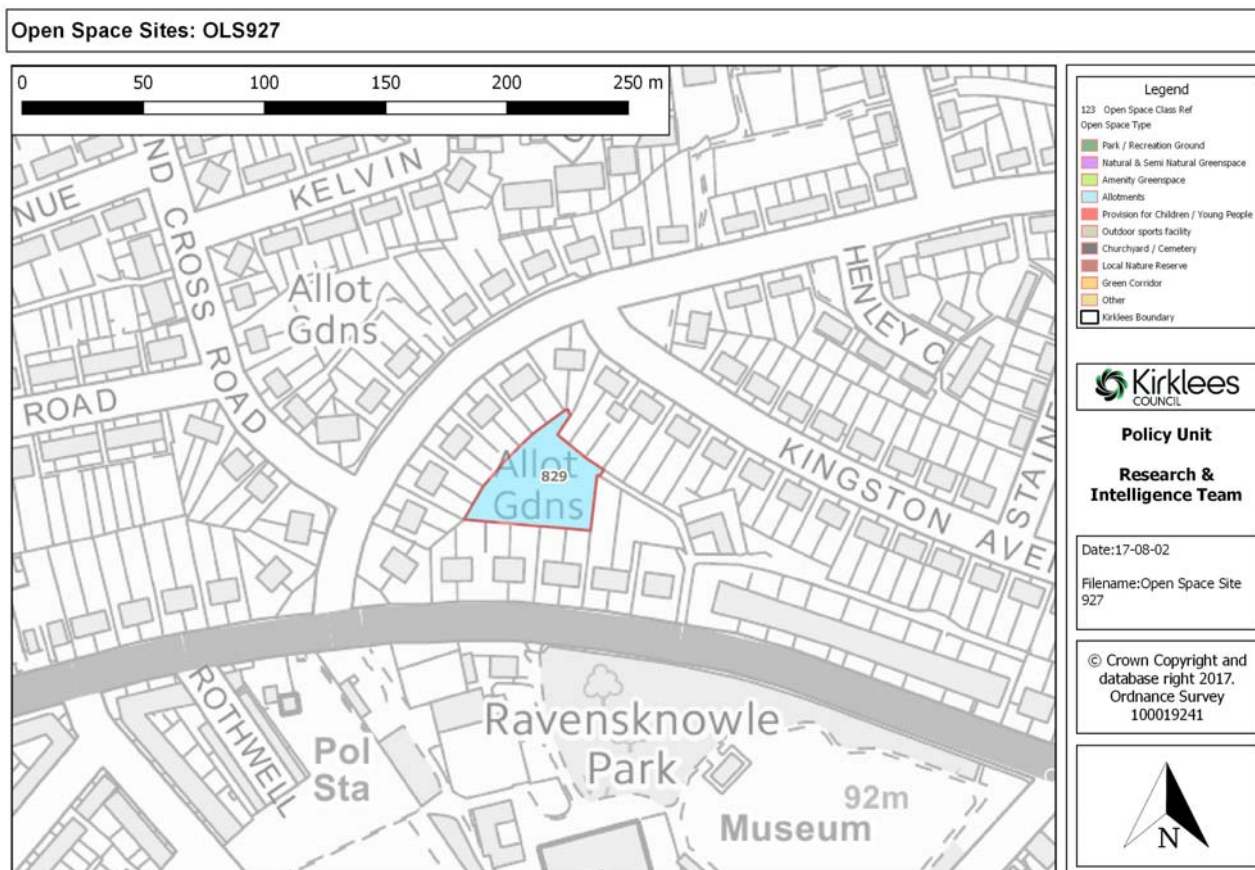
Total score	50
Percentage	52
Quality rating	MEDIUM

**OLS 927 - Grosvenor Road Allotments, Grosvenor Road, Dalton, Huddersfield**

Gross site area (ha):

**0.16**

Classes: Allotments (829)



<b>Open Space Reference</b>	927	<b>Allotments</b>
<b>Class Reference</b>	829	Class Area (Ha): 0.16
Built facility strategy:	No	Playing pitch strategy: No
<b>Open Space Site Assessment</b>		
Level of use	5	Scarcity Value : 0
IMD Rank	4	
<b>Space meets needs of:</b>	<b>Score</b>	<b>Comment</b>
Elderly	5	
Juniors	0	
Teenagers	0	
Disabled	0	
Family	0	
Others	0	
<b>High Benefits</b>		
Structural and landscaping	0	
Ecological	0	
Educational	0	
Social and Health	10	
Cultural and heritage	0	
Amenity and a sense of place	0	
Economic	0	
Designated Nature Site	0	
Friends of group to the site	0	
<b>Total score</b>	<b>24</b>	
Percentage	26	
Value rating	MEDIUM	

**Quality condition assessment (Allotments)**  
**Welcoming place**

Main Entrance	3 - Opens onto reasonable safe/busy area with some natural surveillance from roads, paths etc
Gradient and value	5 - Flat (whole site)
Ramps and guard rails	1 - No ramps/guard rails
Boundaries	10 - Site located away from road with boundary eg fence, wall etc
Boundaries quality	6 - Variable quality
Controls to prevent illegal use	1 - There are no controls
Personal security	5 - Overlooked by housing on every side

#### Site quality and paths

Maintenance & cleanliness	5 - Excellent appearance with no litter / dog foul
Drainage	5 - The site is well drained (no evidence of water pools)
Hedgerows - Maintenance	0 -
Hedgerows_Are trees present	N
Hedgerows_Overgrown	N
Hedgerows_Managed	N
Paths	5 - Good surface free from potholes and even. Appropriate surface material. Suitable for a range of users, including wheelchairs, pushchairs and elderly.

#### Enhanced site facilities and features

Sufficient disabled access	
Fresh water supply	Yes
Room for expansion	
Toilet facilities	
Shelter	

#### Buildings and artefacts

On site	Y
Comments	sheds
Maintenance	4 - Good condition - no evidence of graffiti or vandalism

#### Summary

Total score	55
Percentage	57
Quality rating	MEDIUM



**OLS 929 - Wood Street Recreation Ground, Wood Street, Moldgreen, Huddersfield**

**Gross site area (ha): 1.4**

Classes: Natural & semi-natural greenspace (842), Parks & recreation grounds (827), Provision for children & young people (784, 2547), Woodland (785)

**Open Space Sites: OLS929**



<b>Open Space Reference</b>	929	<b>Natural &amp; semi-natural greenspace</b>
<b>Class Reference</b>	842	Class Area (Ha): 0.14
Built facility strategy:	No	Playing pitch strategy: No
<b>Open Space Site Assessment</b>		
Level of use	2	Scarcity Value : 0
IMD Rank	4	
<b>Space meets needs of:</b>	<b>Score</b>	<b>Comment</b>
Elderly	0	
Juniors	0	
Teenagers	0	
Disabled	0	
Family	0	
Others	5	
<b>High Benefits</b>		
Structural and landscaping	0	
Ecological	0	
Educational	0	
Social and Health	0	
Cultural and heritage	0	
Amenity and a sense of place	0	
Economic	0	
Designated Nature Site	0	
Friends of group to the site	0	
<b>Total score</b>	<b>11</b>	
Percentage	12	
Value rating	HIGH	Land associated with domestic activity.

<b>Open Space Reference</b>	929	<b>Parks &amp; recreation grounds</b>
-----------------------------	-----	---------------------------------------

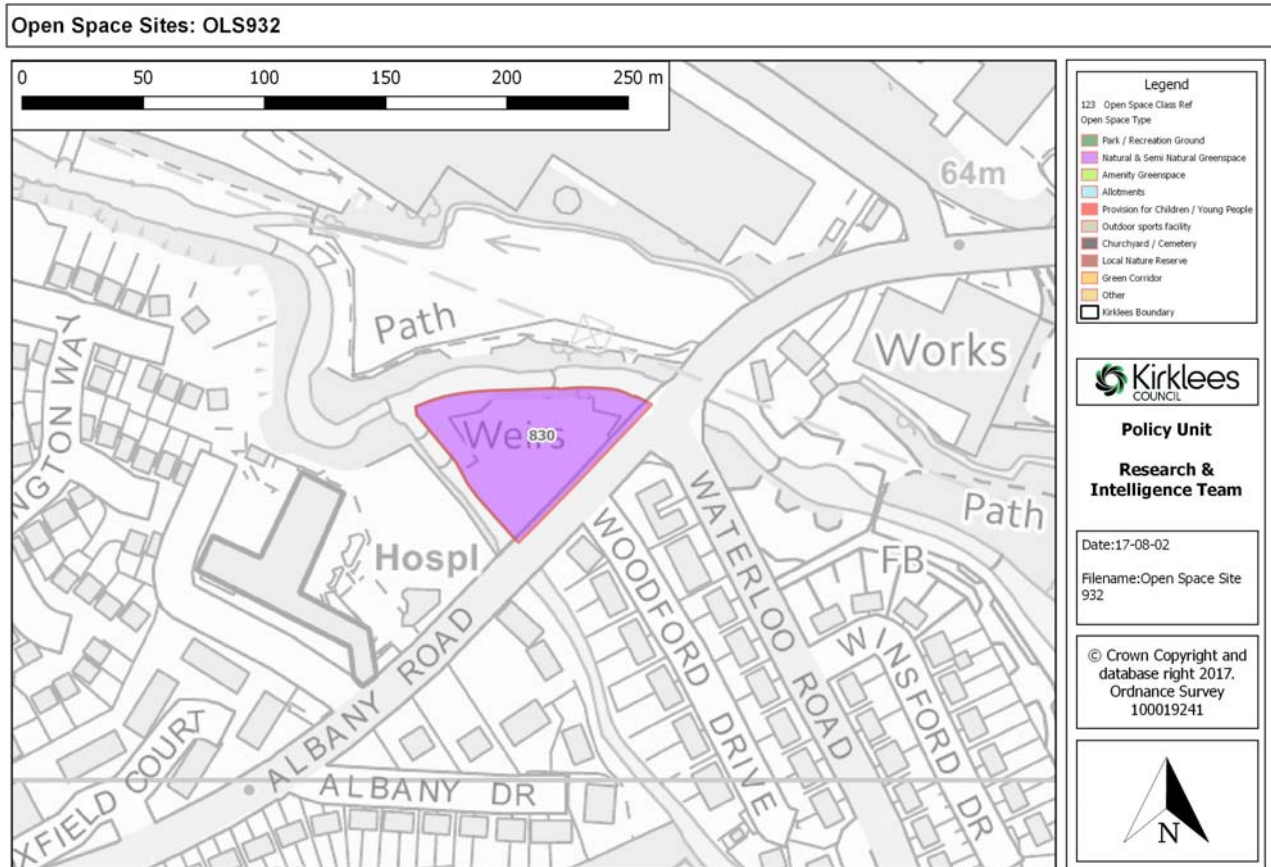
<b>Class Reference</b>	827	Class Area (Ha): 1.12
Built facility strategy: No		Playing pitch strategy: No
<b>Open Space Site Assessment</b>		
Level of use	6	Scarcity Value : 1
IMD Rank	4	
<b>Space meets needs of:</b>	<b>Score</b>	<b>Comment</b>
Elderly	5	
Juniors	5	Equipped children's play area.
Teenagers	5	Basketball pod.
Disabled	0	
Family	5	
Others	0	
<b>High Benefits</b>		
Structural and landscaping	0	
Ecological	0	
Educational	0	
Social and Health	0	
Cultural and heritage	0	
Amenity and a sense of place	10	Visual amenity.
Economic	0	
Designated Nature Site	0	
Friends of group to the site	0	
<b>Total score</b>	<b>41</b>	
Percentage	41	
Value rating	HIGH	Good views of town centre. Embankment provides opportunities for natural play. Good link to green corridor.

**OLS 932 - Land north west of, Kirkwood Hospice, Albany Road, Dalton, Huddersfield**

**Gross site area (ha):**

**0.34**

Classes: Natural & semi-natural greenspace (830)



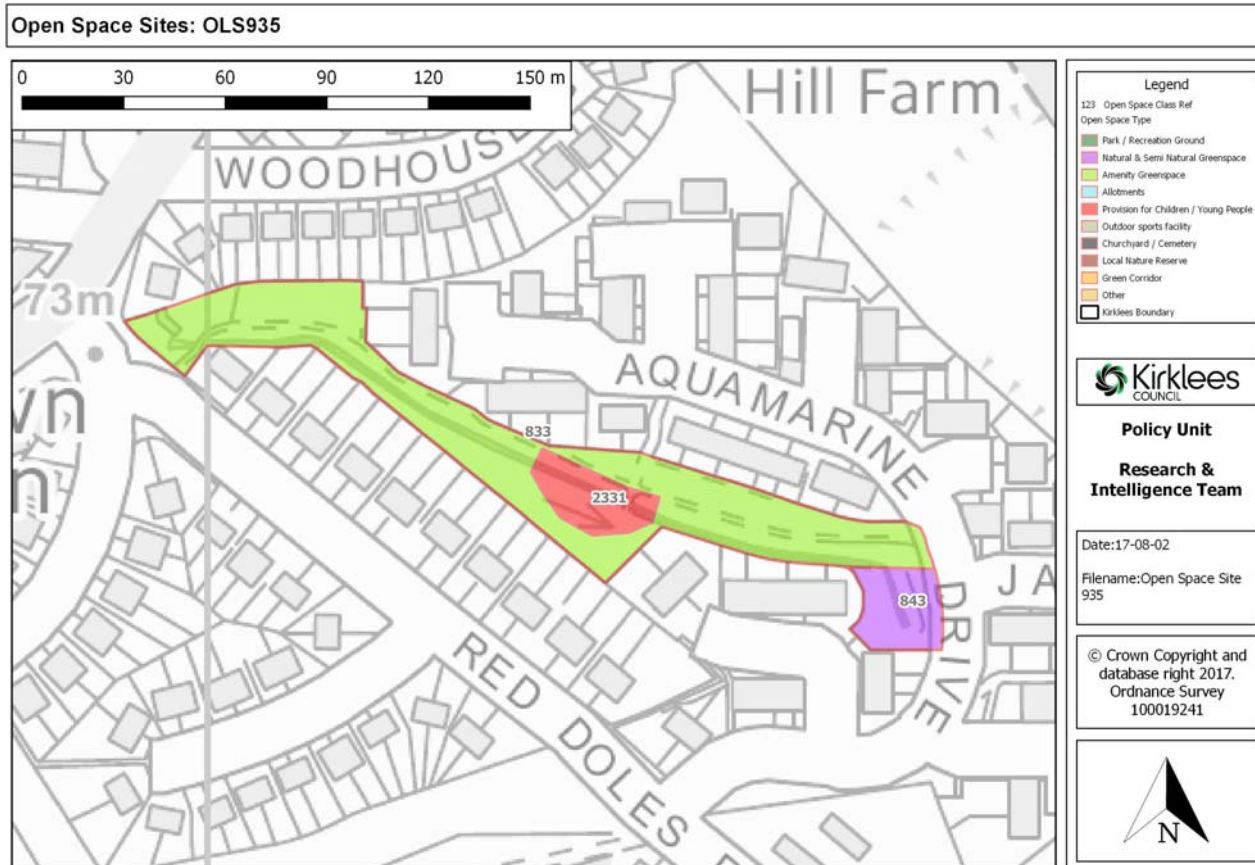
<b>Open Space Reference</b>	932	<b>Natural &amp; semi-natural greenspace</b>
<b>Class Reference</b>	830	Class Area (Ha): 0.34
Built facility strategy:	No	Playing pitch strategy: No
<b>Open Space Site Assessment</b>		
Level of use	1	Scarcity Value : 0
IMD Rank	4	
<b>Space meets needs of:</b>	<b>Score</b>	<b>Comment</b>
Elderly	0	
Juniors	0	
Teenagers	0	
Disabled	0	
Family	0	
Others	0	
<b>High Benefits</b>		
Structural and landscaping	0	
Ecological	0	
Educational	0	
Social and Health	0	
Cultural and heritage	0	
Amenity and a sense of place	0	
Economic	0	
Designated Nature Site	0	
Friends of group to the site	0	
<b>Total score</b>	<b>5</b>	
Percentage	5	
Value rating	LOW	Rough grassland bordered by trees and Round Wood to the north and west. No public access.

**OLS 935 - Red Doles Play Area, Aquamarine Drive, Fartown, Huddersfield**

Gross site area (ha):

**0.52**

Classes: Amenity greenspace (833), Provision for children & young people (2331), Woodland (843)



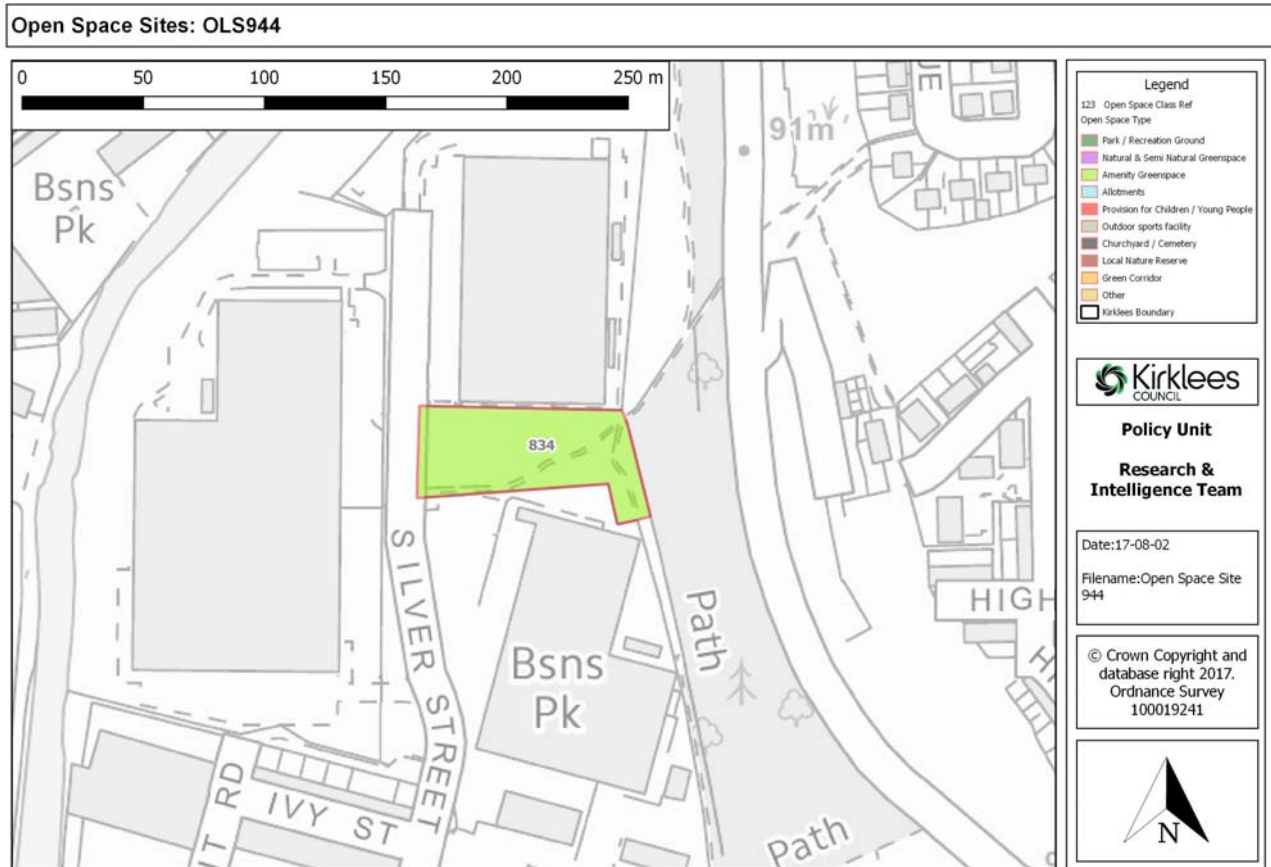
<b>Open Space Reference</b>	935	<b>Amenity greenspace</b>
<b>Class Reference</b>	833	Class Area (Ha): 0.41
Built facility strategy:	No	Playing pitch strategy: No
<b>Open Space Site Assessment</b>		
Level of use	1	Scarcity Value : 0
IMD Rank	5	
<b>Space meets needs of:</b>	<b>Score</b>	<b>Comment</b>
Elderly	0	
Juniors	0	
Teenagers	0	
Disabled	0	
Family	0	
Others	0	
<b>High Benefits</b>		
Structural and landscaping	0	
Ecological	0	
Educational	0	
Social and Health	0	
Cultural and heritage	0	
Amenity and a sense of place	10	Visual amenity
Economic	0	
Designated Nature Site	0	
Friends of group to the site	0	
<b>Total score</b>	<b>16</b>	
Percentage	17	
Value rating	HIGH	Problem with fly tipping and litter. Footpath through housing estate for access.

**OLS 944 - Land north of units 11-14, Shaw Business Park, Silver Street, Huddersfield**

Gross site area (ha):

**0.32**

Classes: Amenity greenspace (834)



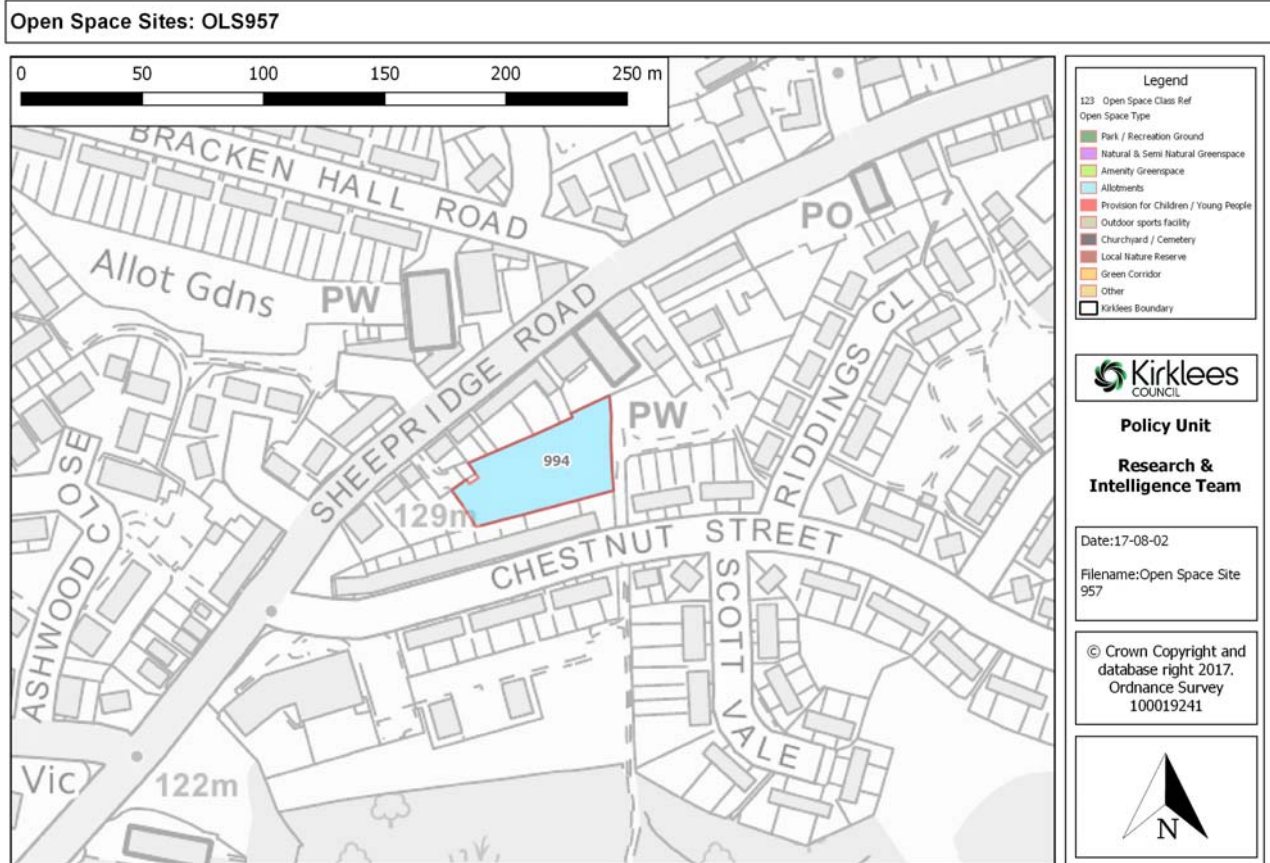
<b>Open Space Reference</b>	944	<b>Amenity greenspace</b>
<b>Class Reference</b>	834	Class Area (Ha): 0.32
Built facility strategy:	No	Playing pitch strategy: No
<b>Open Space Site Assessment</b>		
Level of use	3	Scarcity Value : 0
IMD Rank	5	
<b>Space meets needs of:</b>	<b>Score</b>	<b>Comment</b>
Elderly	0	
Juniors	0	
Teenagers	0	
Disabled	0	
Family	0	
Others	5	Walkers
<b>High Benefits</b>		
Structural and landscaping	0	
Ecological	0	
Educational	0	
Social and Health	0	
Cultural and heritage	0	
Amenity and a sense of place	10	Visual amenity
Economic	0	
Designated Nature Site	0	
Friends of group to the site	0	
<b>Total score</b>	<b>23</b>	
Percentage	25	
Value rating	HIGH	Good link to green corridor.



**OLS 957 - Chestnut Street Allotments, Chestnut Street, Deighton, Huddersfield**

Gross site area (ha): 0.2

Classes: Allotments (994)



<b>Open Space Reference</b>	957	<b>Allotments</b>
<b>Class Reference</b>	994	Class Area (Ha): 0.2
Built facility strategy:	No	Playing pitch strategy: No
<b>Open Space Site Assessment</b>		
Level of use	5	Scarcity Value : 1
IMD Rank	5	
<b>Space meets needs of:</b>	<b>Score</b>	<b>Comment</b>
Elderly	5	
Juniors	5	
Teenagers	0	
Disabled	0	
Family	5	
Others	0	
<b>High Benefits</b>		
Structural and landscaping	0	
Ecological	0	
Educational	0	
Social and Health	10	
Cultural and heritage	0	
Amenity and a sense of place	0	
Economic	0	
Designated Nature Site	0	
Friends of group to the site	0	
<b>Total score</b>	<b>36</b>	
Percentage	40	
Value rating	HIGH	

**Quality condition assessment (Allotments)**

**Welcoming place**

Main Entrance	4 -
---------------	-----

Gradient and value	4 - Gentle slopes
Ramps and guard rails	1 - No ramps/guard rails
Boundaries	10 - Site located away from road with boundary eg fence, wall etc
Boundaries quality	8
Controls to prevent illegal use	5 - Adequate & appropriate controls
Personal security	4 - Overlooked by housing on most sides

#### **Site quality and paths**

Maintenance & cleanliness	4 - Good
Drainage	4 -
Hedgerows - Maintenance	1 - Hedgerows not well maintained
Hedgerows_Are trees present	N
Hedgerows_Overgrown	N
Hedgerows_Managed	N
Paths	3 - Reasonable quality with some evidence of damage to surface and suitable for some users.

#### **Enhanced site facilities and features**

Sufficient disabled access	
Fresh water supply	
Room for expansion	
Toilet facilities	
Shelter	

#### **Buildings and artefacts**

On site	Y
Comments	sheds
Maintenance	4 - Good condition - no evidence of graffiti or vandalism

#### **Summary**

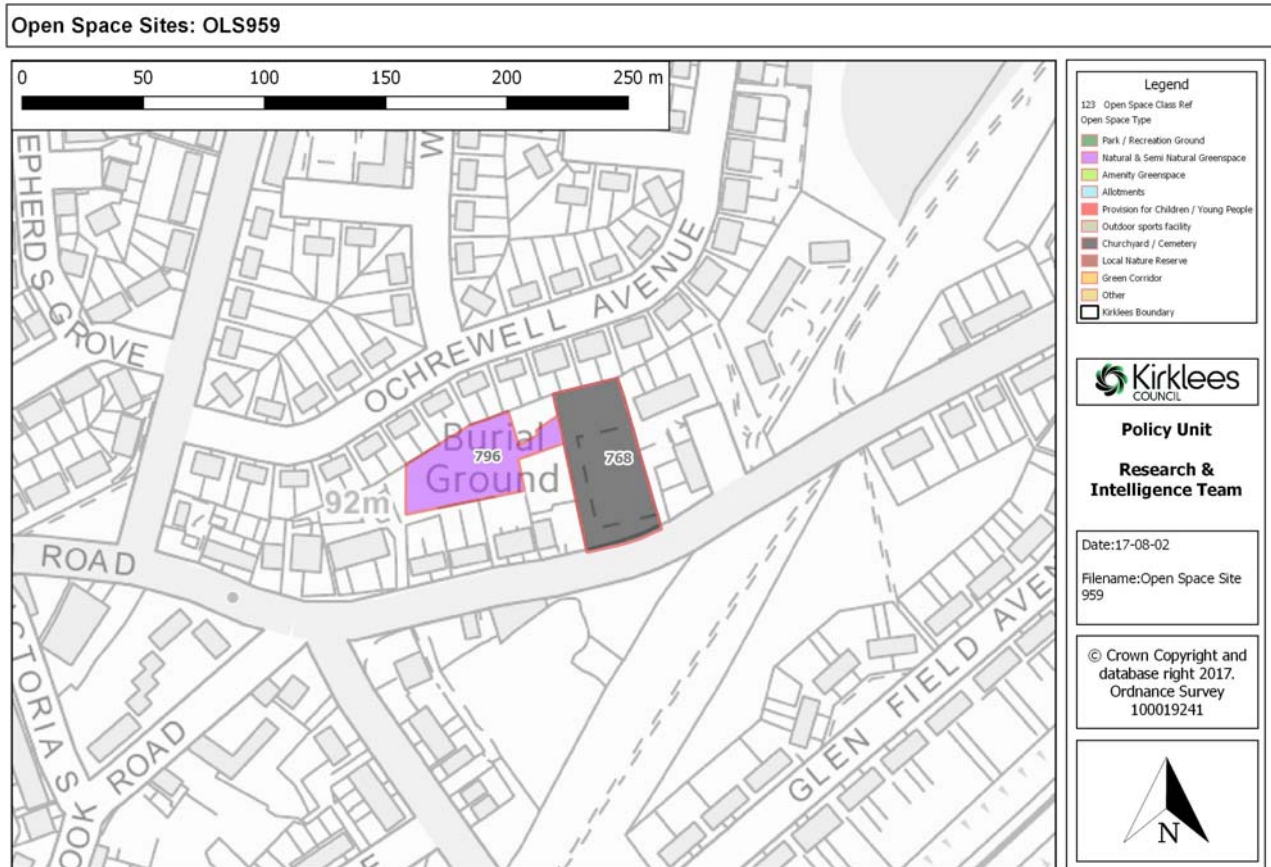
Total score	52
Percentage	54
Quality rating	MEDIUM

**OLS 959 - Burial Ground, Deighton Road, Sheepridge, Huddersfield**

Gross site area (ha):

**0.35**

Classes: Cemeteries & churchyards (768), Natural & semi-natural greenspace (796)



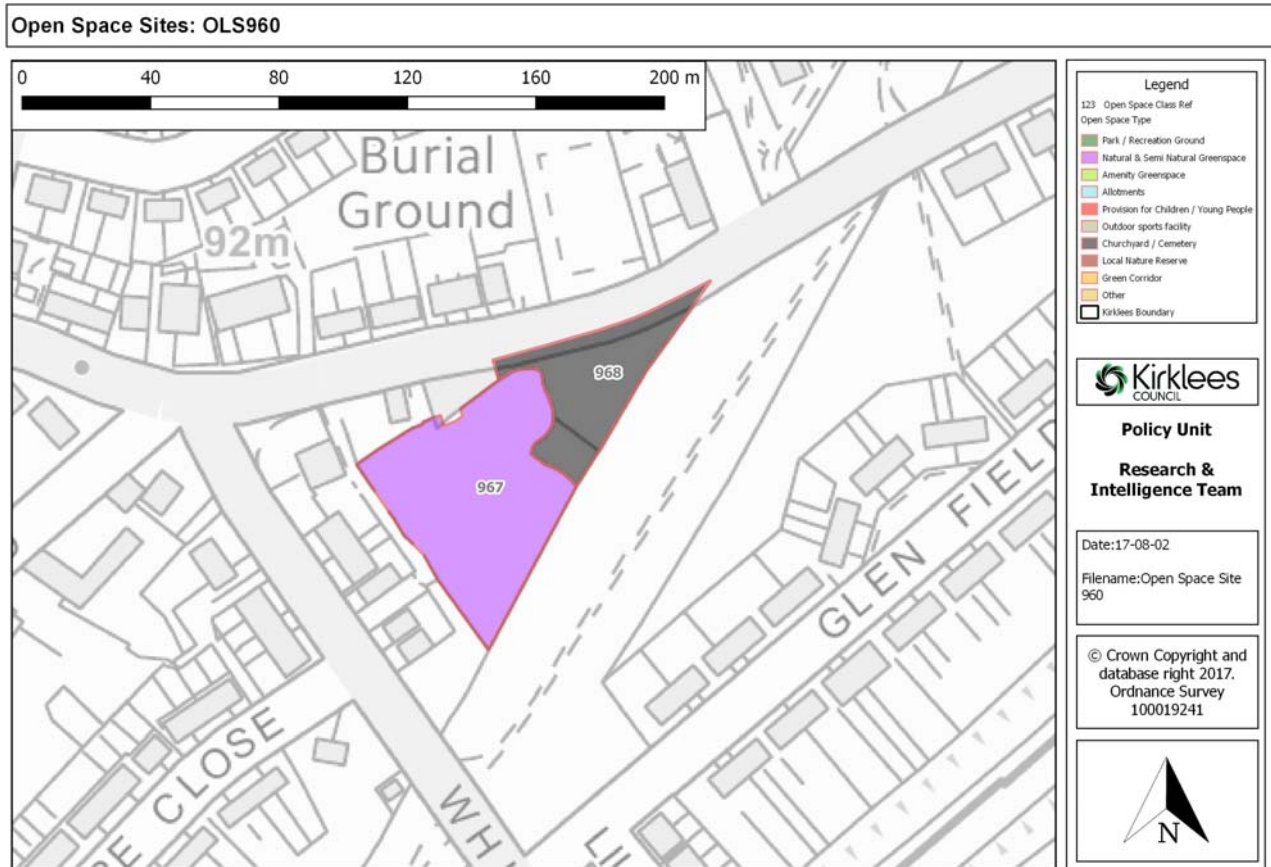
<b>Open Space Reference</b>	959	<b>Natural &amp; semi-natural greenspace</b>
<b>Class Reference</b>	796	Class Area (Ha): 0.15
Built facility strategy:	No	Playing pitch strategy: No
<b>Open Space Site Assessment</b>		
Level of use	1	Scarcity Value : 0
IMD Rank	5	
<b>Space meets needs of:</b>	<b>Score</b>	<b>Comment</b>
Elderly	0	
Juniors	0	
Teenagers	0	
Disabled	0	
Family	0	
Others	0	
<b>High Benefits</b>		
Structural and landscaping	0	
Ecological	0	
Educational	0	
Social and Health	0	
Cultural and heritage	0	
Amenity and a sense of place	0	
Economic	0	
Designated Nature Site	0	
Friends of group to the site	0	
<b>Total score</b>	<b>6</b>	
Percentage	7	
Value rating	MEDIUM	Mixture of grassland, garden use and existing garages. Not suitable as urban green space.

**OLS 960 - Land south of, 63, Deighton Road, Sheepridge, Huddersfield**

**Gross site area (ha):**

**0.44**

Classes: Cemeteries & churchyards (968), Natural & semi-natural greenspace (967)



<b>Open Space Reference</b>	960	<b>Natural &amp; semi-natural greenspace</b>
<b>Class Reference</b>	967	Class Area (Ha): 0.3
Built facility strategy: No		Playing pitch strategy: No
<b>Open Space Site Assessment</b>		
Level of use	1	Scarcity Value : 0
IMD Rank	5	
<b>Space meets needs of:</b>	<b>Score</b>	<b>Comment</b>
Elderly	0	
Juniors	0	
Teenagers	0	
Disabled	0	
Family	0	
Others	0	
<b>High Benefits</b>		
Structural and landscaping	0	
Ecological	0	Some ecological value as supports mature trees.
Educational	0	
Social and Health	0	
Cultural and heritage	0	
Amenity and a sense of place	0	
Economic	0	
Designated Nature Site	0	
Friends of group to the site	0	
<b>Total score</b>	<b>6</b>	
Percentage	7	
Value rating	MEDIUM	Overgrown area of land bordered by woodland. Largely hidden from any vantage point. No public access.

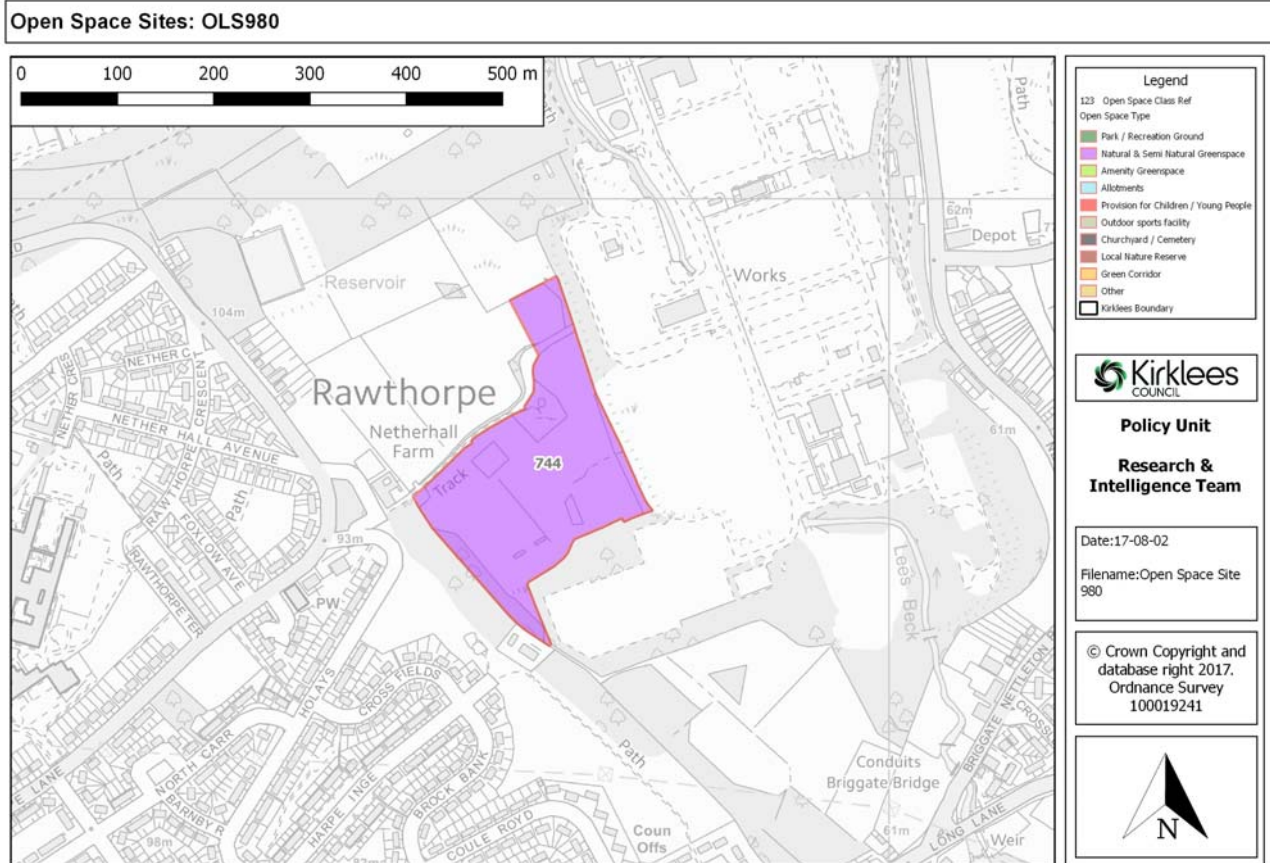


**OLS 980 - Land south east of, 225, Rawthorpe Lane, Dalton, Huddersfield**

**Gross site area (ha):**

**3.77**

Classes: Natural & semi-natural greenspace (744)



<b>Open Space Reference</b>	980	<b>Natural &amp; semi-natural greenspace</b>
<b>Class Reference</b>	744	Class Area (Ha): 3.77
Built facility strategy:	No	Playing pitch strategy: No
<b>Open Space Site Assessment</b>		
Level of use	2	Scarcity Value : 0
IMD Rank	5	
<b>Space meets needs of:</b>	<b>Score</b>	<b>Comment</b>
Elderly	0	
Juniors	0	
Teenagers	0	
Disabled	0	
Family	0	
Others	0	
<b>High Benefits</b>		
Structural and landscaping	5	Green buffer between existing industrial use and residential area. Land is within HSE Consultation Zone.
Ecological	0	
Educational	0	
Social and Health	0	
Cultural and heritage	0	
Amenity and a sense of place	0	
Economic	0	
Designated Nature Site	0	
Friends of group to the site	0	
<b>Total score</b>	<b>12</b>	
Percentage	14	
Value rating	HIGH	Land within the curtilage of Syngenta industrial complex. No public access.



**OLS 981 - Woodland Glade Leisure Centre, The Green, Bradley, Huddersfield**

**Gross site area (ha):**

**0.76**

Classes: Amenity greenspace (979), Outdoor sport facilities (781, 2663), Provision for children & young people (742)



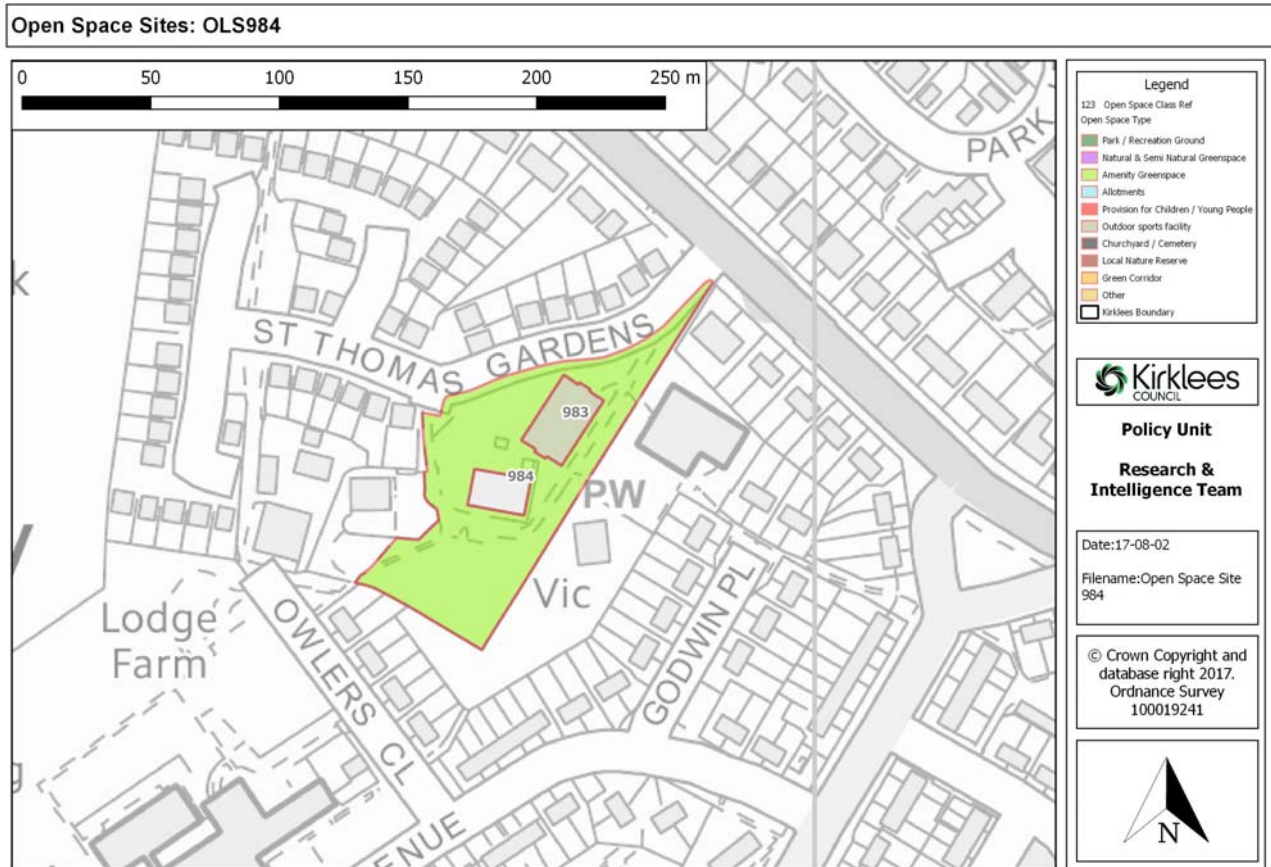
<b>Open Space Reference</b>	981	<b>Amenity greenspace</b>
<b>Class Reference</b>	979	Class Area (Ha): 0.61
Built facility strategy:	No	Playing pitch strategy: No
<b>Open Space Site Assessment</b>		
Level of use	2	Scarcity Value : 1
IMD Rank	3	
<b>Space meets needs of:</b>	<b>Score</b>	<b>Comment</b>
Elderly	0	
Juniors	5	
Teenagers	0	
Disabled	0	
Family	0	
Others	0	
<b>High Benefits</b>		
Structural and landscaping	0	
Ecological	0	
Educational	0	
Social and Health	0	
Cultural and heritage	0	
Amenity and a sense of place	0	
Economic	0	
Designated Nature Site	0	
Friends of group to the site	0	
<b>Total score</b>	<b>11</b>	
Percentage	12	
Value rating	MEDIUM	Well maintained, privately owned but accessible.

**OLS 984 - Bradley Community Centre, 87 Bradley Road, Bradley, Huddersfield**

Gross site area (ha):

**0.66**

Classes: Amenity greenspace (984), Outdoor sport facilities (983)



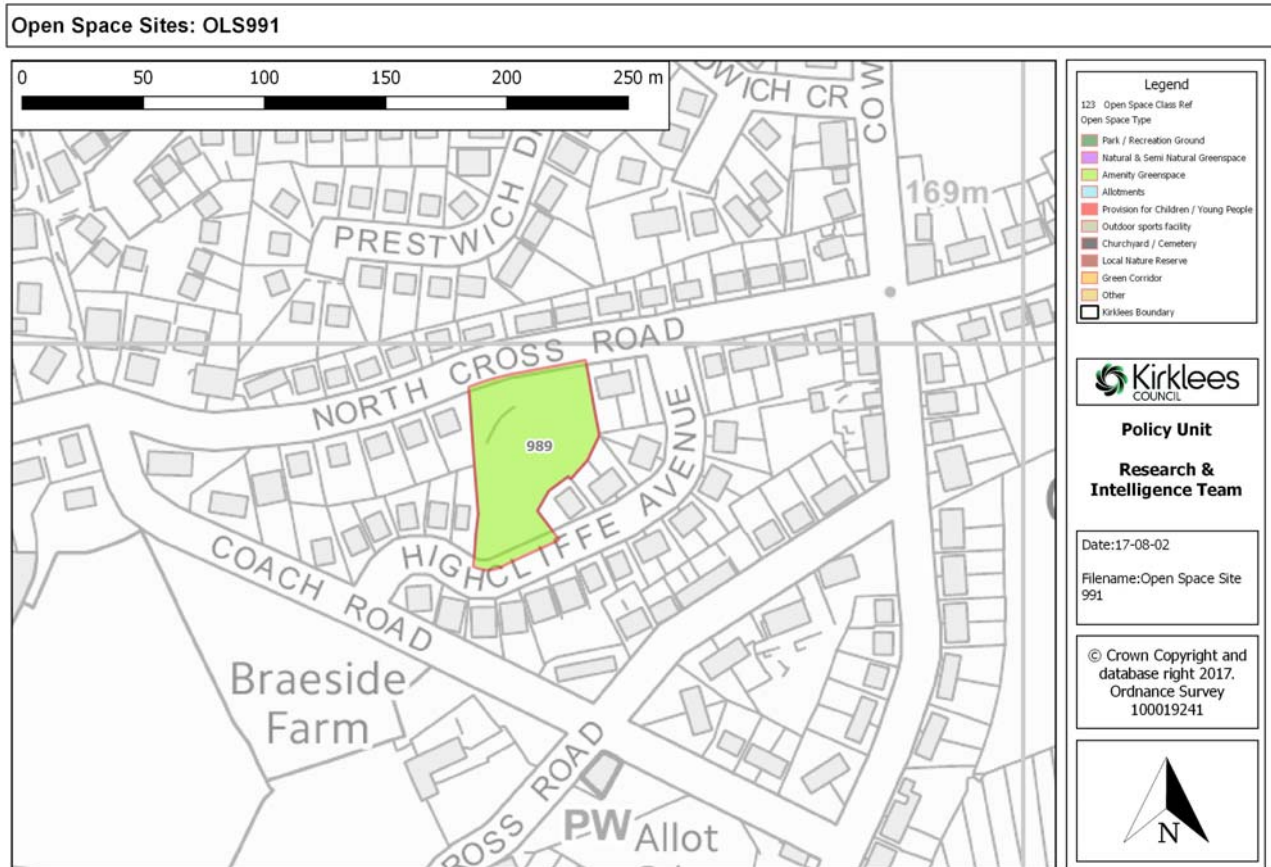
<b>Open Space Reference</b>	984	<b>Amenity greenspace</b>
<b>Class Reference</b>	984	Class Area (Ha): 0.57
Built facility strategy:	No	Playing pitch strategy: No
<b>Open Space Site Assessment</b>		
Level of use	3	Scarcity Value : 0
IMD Rank	3	
<b>Space meets needs of:</b>	<b>Score</b>	<b>Comment</b>
Elderly	0	
Juniors	0	
Teenagers	5	Multi-use-games area.
Disabled	0	
Family	0	
Others	0	
<b>High Benefits</b>		
Structural and landscaping	0	
Ecological	0	
Educational	0	
Social and Health	0	
Cultural and heritage	0	
Amenity and a sense of place	0	
Economic	0	
Designated Nature Site	0	
Friends of group to the site	0	
<b>Total score</b>	<b>11</b>	
Percentage	12	
Value rating	MEDIUM	Maintained amenity space with multi-use-games area.

**OLS 991 - Land between, 25 & 37, North Cross Road, Cowcliffe, Huddersfield**

**Gross site area (ha):**

**0.32**

Classes: Amenity greenspace (989)



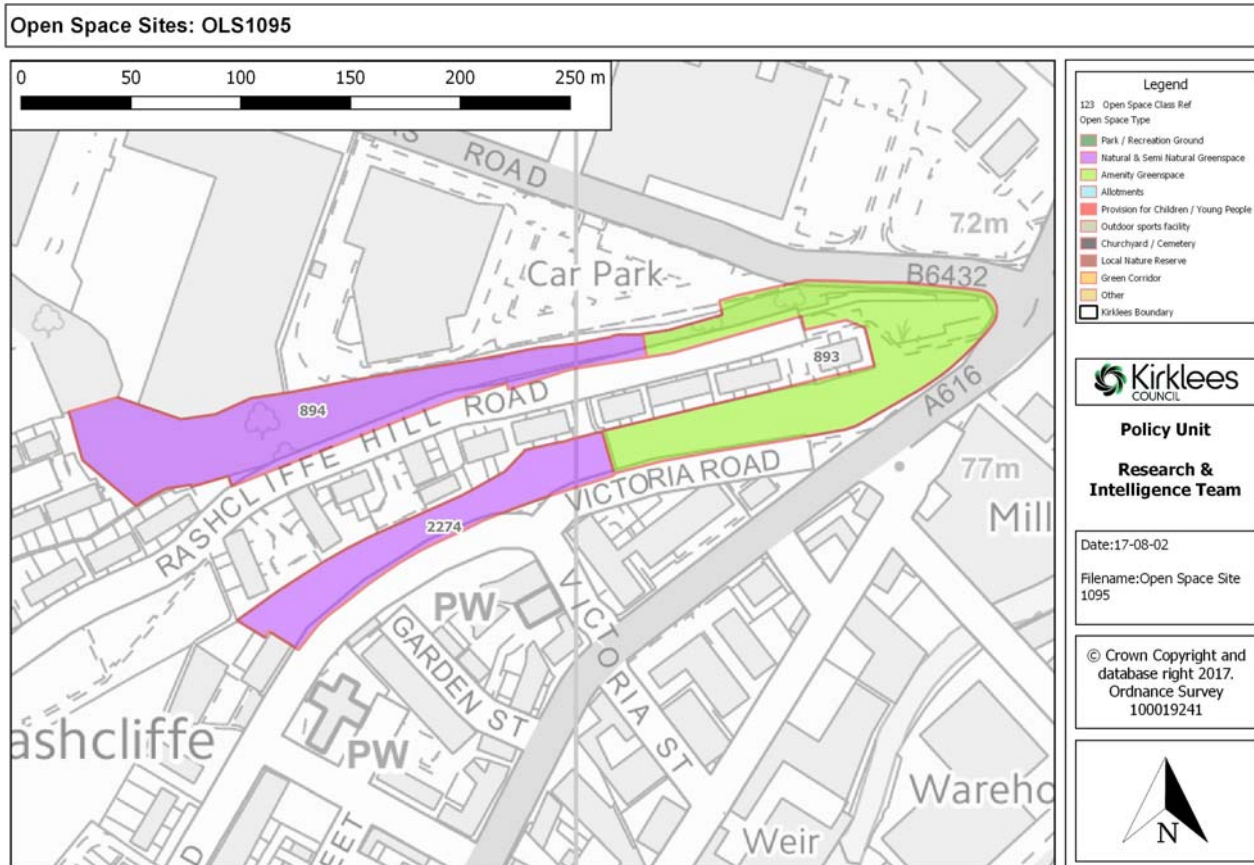
<b>Open Space Reference</b>	991	<b>Amenity greenspace</b>
<b>Class Reference</b>	989	Class Area (Ha): 0.32
Built facility strategy:	No	Playing pitch strategy: No
<b>Open Space Site Assessment</b>		
Level of use	2	Scarcity Value : 2
IMD Rank	2	
<b>Space meets needs of:</b>	<b>Score</b>	<b>Comment</b>
Elderly	0	
Juniors	0	
Teenagers	0	
Disabled	0	
Family	0	
Others	0	
<b>High Benefits</b>		
Structural and landscaping	0	
Ecological	0	
Educational	0	
Social and Health	0	
Cultural and heritage	0	
Amenity and a sense of place	0	
Economic	0	
Designated Nature Site	0	
Friends of group to the site	0	
<b>Total score</b>	<b>6</b>	
Percentage	6	
Value rating	LOW	Attractive green space.

**OLS 1095 - Rashcliffe Hill Road Embankment, Rashcliffe Hill Road, Huddersfield**

Gross site area (ha):

1.65

Classes: Amenity greenspace (893), Woodland (894, 2274)



<b>Open Space Reference</b>	1095	<b>Amenity greenspace</b>
<b>Class Reference</b>	893	Class Area (Ha): 0.67
Built facility strategy:	No	Playing pitch strategy: No
<b>Open Space Site Assessment</b>		
Level of use	1	Scarcity Value : 0
IMD Rank	4	
<b>Space meets needs of:</b>	<b>Score</b>	<b>Comment</b>
Elderly	0	
Juniors	0	
Teenagers	0	
Disabled	0	
Family	0	
Others	0	
<b>High Benefits</b>		
Structural and landscaping	0	
Ecological	0	
Educational	0	
Social and Health	0	
Cultural and heritage	0	
Amenity and a sense of place	0	
Economic	0	
Designated Nature Site	0	
Friends of group to the site	0	
<b>Total score</b>	<b>5</b>	
Percentage	5	
Value rating	LOW	Embankment with access to housing estate, problems with litter.

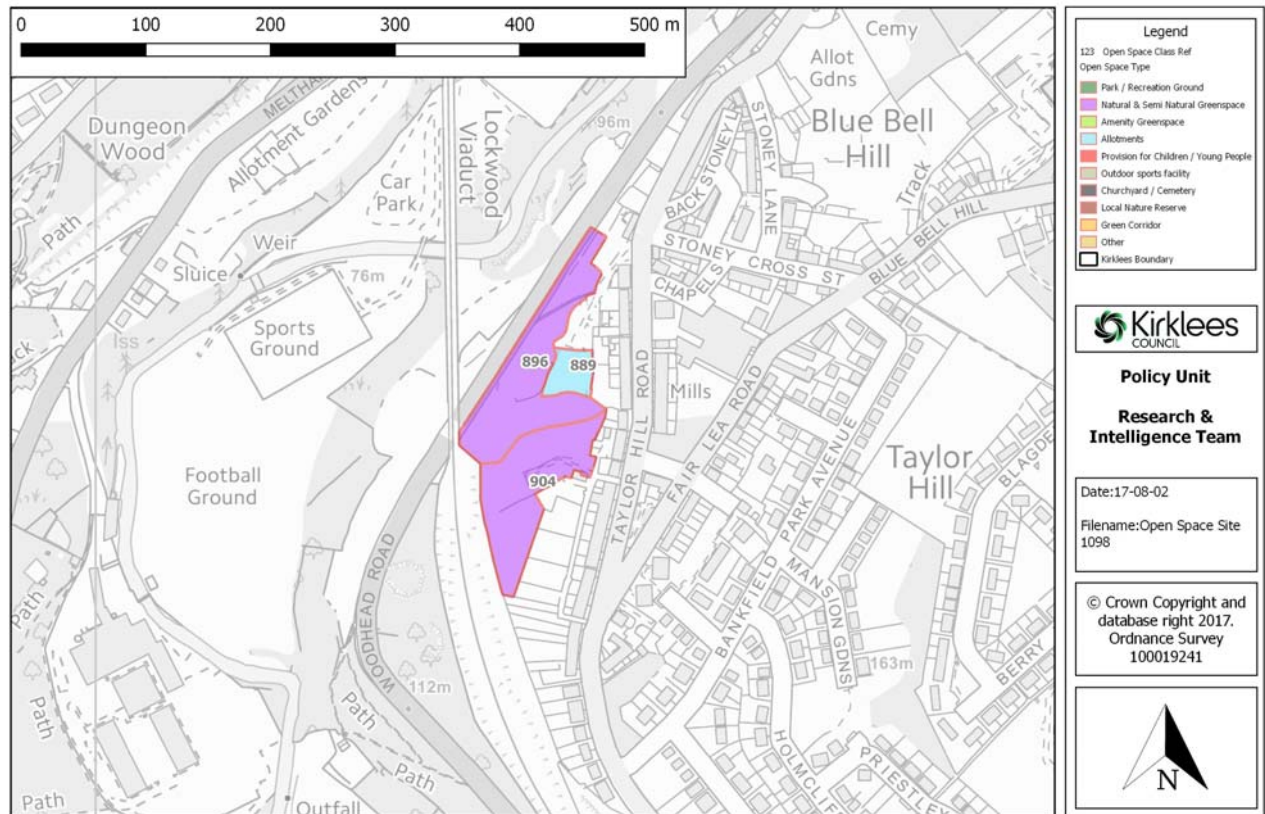


**OLS 1098 - Taylor Hill Road Allotments, Taylor Hill Road, Newsome, Huddersfield**

**Gross site area (ha): 1.53**

Classes: Allotments (889), Natural & semi-natural greenspace (904), Woodland (896)

**Open Space Sites: OLS1098**



<b>Open Space Reference</b>	1098	<b>Allotments</b>
<b>Class Reference</b>	889	Class Area (Ha): 0.13
Built facility strategy:	No	Playing pitch strategy: No
<b>Open Space Site Assessment</b>		
Level of use	3	Scarcity Value : 0
IMD Rank	4	
<b>Space meets needs of:</b>	<b>Score</b>	<b>Comment</b>
Elderly	5	
Juniors	0	
Teenagers	0	
Disabled	0	
Family	0	
Others	0	
<b>High Benefits</b>		
Structural and landscaping	0	
Ecological	0	
Educational	0	
Social and Health	10	
Cultural and heritage	0	
Amenity and a sense of place	0	
Economic	0	
Designated Nature Site	0	
Friends of group to the site	0	
<b>Total score</b>	<b>22</b>	
Percentage	24	
Value rating	MEDIUM	

**Quality condition assessment (Allotments)**

**Welcoming place**

Main Entrance	3 - Opens onto reasonable safe/busy area with some natural
---------------	--



	surveillance from roads, paths etc
Gradient and value	5 - Flat (whole site)
Ramps and guard rails	1 - No ramps/guard rails
Boundaries	10 - Site located away from road with boundary eg fence, wall etc
Boundaries quality	6 - Variable quality
Controls to prevent illegal use	3 - Some controls, but some noticeable gaps
Personal security	3 - Overlooked by housing on one side

#### Site quality and paths

Maintenance & cleanliness	4 - Good
Drainage	5 - The site is well drained (no evidence of water pools)
Hedgerows - Maintenance	1 - Hedgerows not well maintained
Hedgerows_Are trees present	Y
Hedgerows_Overgrown	Y
Hedgerows_Managed	N
Paths	3 - Reasonable quality with some evidence of damage to surface and suitable for some users.

#### Enhanced site facilities and features

Sufficient disabled access	
Fresh water supply	
Room for expansion	
Toilet facilities	
Shelter	

#### Buildings and artefacts

On site	Y
Comments	Sheds
Maintenance	3 - Adequate - not in keeping with site heritage, little evidence of vandalism

#### Summary

Total score	47
Percentage	49
Quality rating	MEDIUM

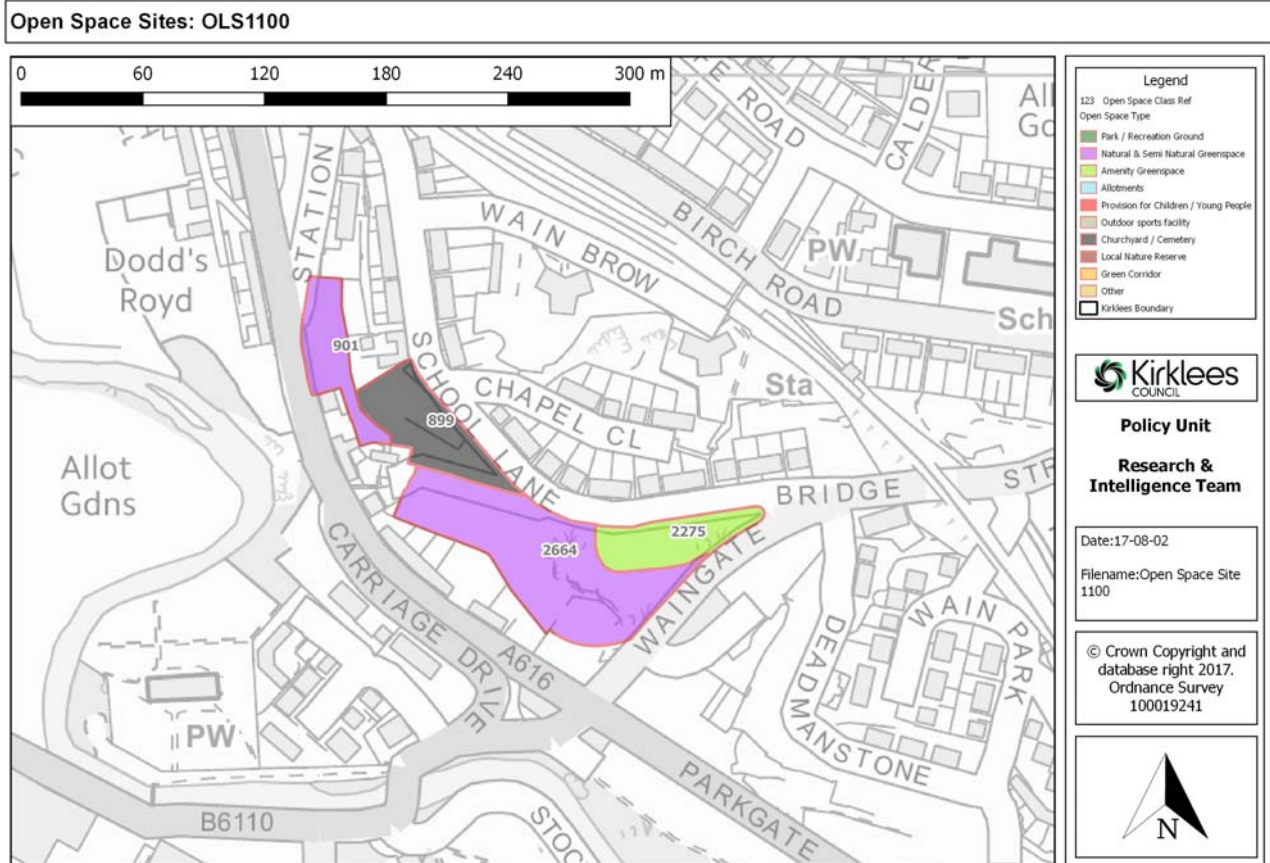
<b>Open Space Reference</b>	1098	<b>Natural &amp; semi-natural greenspace</b>
<b>Class Reference</b>	904	Class Area (Ha): 0.63
Built facility strategy: No		Playing pitch strategy: No
<b>Open Space Site Assessment</b>		
Level of use	1	Scarcity Value : 0
IMD Rank	4	
<b>Space meets needs of:</b>	<b>Score</b>	<b>Comment</b>
Elderly	0	
Juniors	0	
Teenagers	0	
Disabled	0	
Family	0	
Others	0	
<b>High Benefits</b>		
Structural and landscaping	0	
Ecological	0	
Educational	0	
Social and Health	0	
Cultural and heritage	0	
Amenity and a sense of place	0	
Economic	0	
Designated Nature Site	0	
Friends of group to the site	0	
<b>Total score</b>	<b>5</b>	
Percentage	5	
Value rating	LOW	Land predominantly used for horse grazing and part used as gardens/garages by local residents. Adjoins woodland corridor.

**OLS 1100 - Land south of, School Lane, Berry Brow, Huddersfield**

**Gross site area (ha):**

**1.05**

Classes: Amenity greenspace (2275), Cemeteries & churchyards (899), Woodland (901, 2664)

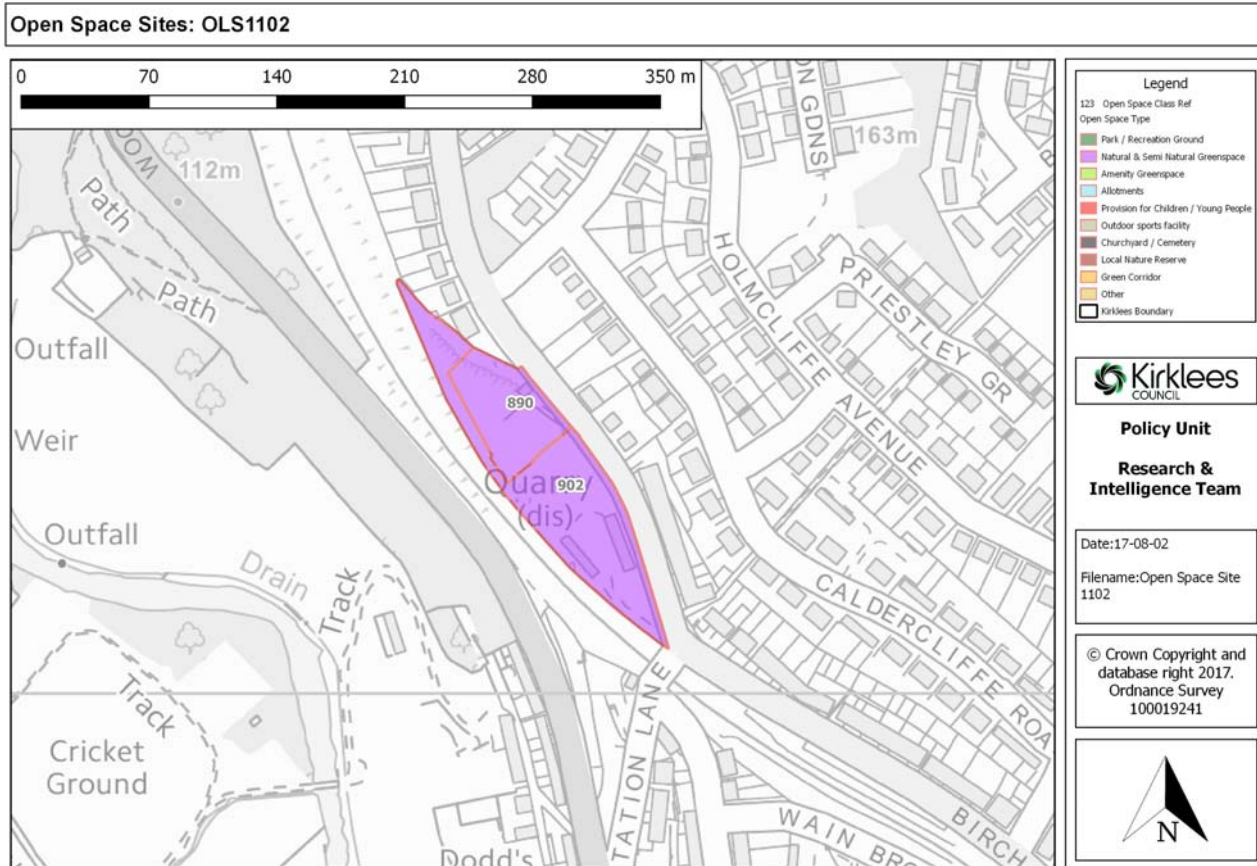


<b>Open Space Reference</b>	1100	<b>Amenity greenspace</b>
<b>Class Reference</b>	2275	Class Area (Ha): 0.16
Built facility strategy:	No	Playing pitch strategy: No
<b>Open Space Site Assessment</b>		
Level of use	1	Scarcity Value : 0
IMD Rank	3	
<b>Space meets needs of:</b>	<b>Score</b>	<b>Comment</b>
Elderly	0	
Juniors	0	
Teenagers	0	
Disabled	0	
Family	0	
Others	0	
<b>High Benefits</b>		
Structural and landscaping	0	
Ecological	0	
Educational	0	
Social and Health	0	
Cultural and heritage	0	
Amenity and a sense of place	0	
Economic	0	
Designated Nature Site	0	
Friends of group to the site	0	
<b>Total score</b>	<b>4</b>	
Percentage	4	
Value rating	LOW	Steeply sloping grassed roadside verge.

**OLS 1102 - Land adjacent railway, Taylor Hill Road, Newsome, Huddersfield**

**Gross site area (ha): 0.8**

Classes: Natural & semi-natural greenspace (890), Woodland (902)



<b>Open Space Reference</b>	1102	<b>Natural &amp; semi-natural greenspace</b>
<b>Class Reference</b>	890	Class Area (Ha): 0.25
Built facility strategy: No		Playing pitch strategy: No
<b>Open Space Site Assessment</b>		
Level of use	1	Scarcity Value : 0
IMD Rank	3	
<b>Space meets needs of:</b>	<b>Score</b>	<b>Comment</b>
Elderly	0	
Juniors	0	
Teenagers	0	
Disabled	0	
Family	0	
Others	0	
<b>High Benefits</b>		
Structural and landscaping	0	
Ecological	0	
Educational	0	
Social and Health	0	
Cultural and heritage	0	
Amenity and a sense of place	0	
Economic	0	
Designated Nature Site	0	
Friends of group to the site	0	
<b>Total score</b>	<b>4</b>	
Percentage	4	
Value rating	LOW	Former garage site now overgrown.

**OLS 1109 - Land north of, 73-83, Fixby Road, Fixby, Huddersfield**

Gross site area (ha):

**0.39**

Classes: Amenity greenspace (998)



<b>Open Space Reference</b>	1109	<b>Amenity greenspace</b>
<b>Class Reference</b>	998	Class Area (Ha): 0.39
Built facility strategy:	No	Playing pitch strategy: No
<b>Open Space Site Assessment</b>		
Level of use	3	Scarcity Value : 3
IMD Rank	1	
<b>Space meets needs of:</b>	<b>Score</b>	<b>Comment</b>
Elderly	5	
Juniors	0	
Teenagers	0	
Disabled	0	
Family	0	
Others	0	
<b>High Benefits</b>		
Structural and landscaping	0	
Ecological	0	
Educational	0	
Social and Health	0	
Cultural and heritage	0	
Amenity and a sense of place	10	Pleasant open space
Economic	0	
Designated Nature Site	0	
Friends of group to the site	0	
<b>Total score</b>	<b>22</b>	
Percentage	24	
Value rating	HIGH	

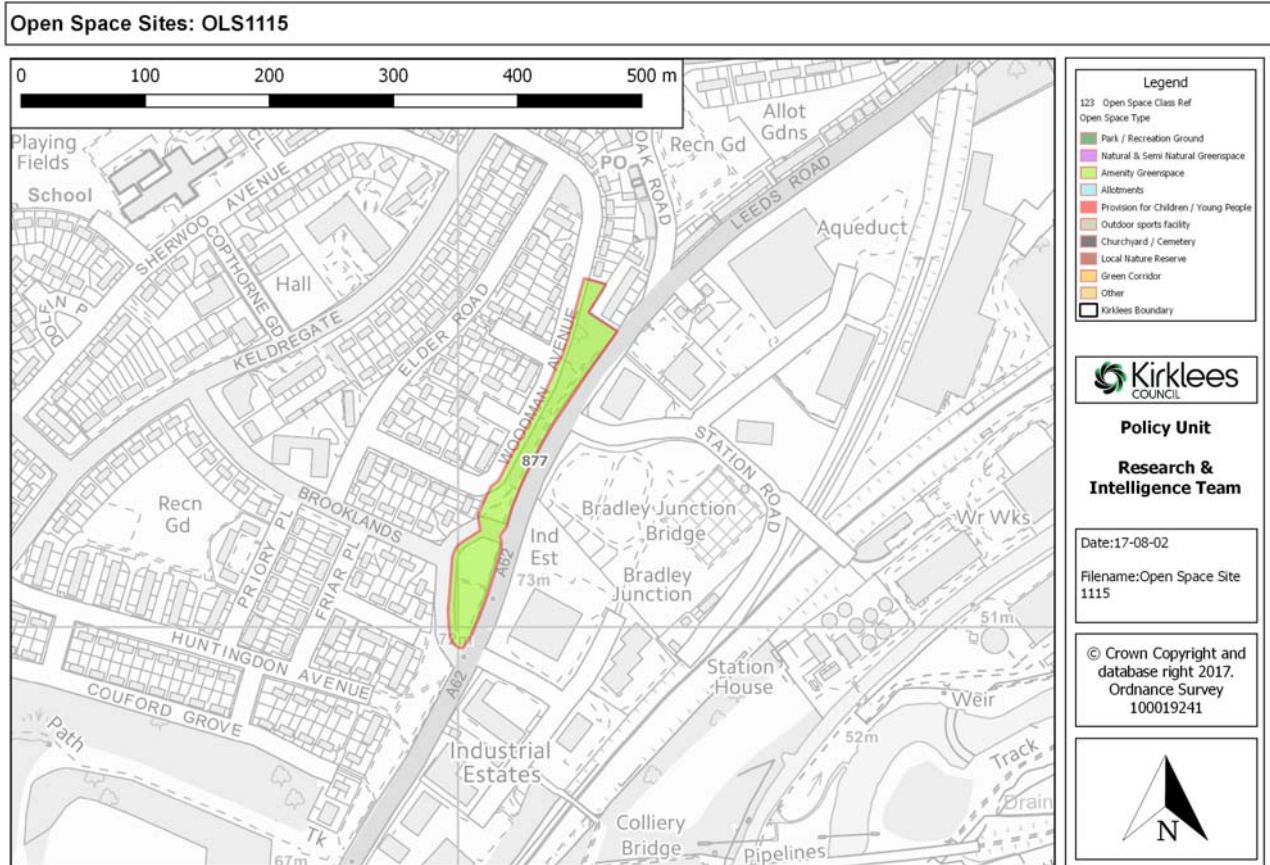


**OLS 1115 - Amenity Space, Leeds Road/Woodman Avenue, Bradley, Huddersfield**

Gross site area (ha):

**0.73**

Classes: Amenity greenspace (877)



<b>Open Space Reference</b>	1115	<b>Amenity greenspace</b>
<b>Class Reference</b>	877	Class Area (Ha): 0.73
Built facility strategy:	No	Playing pitch strategy: No
<b>Open Space Site Assessment</b>		
Level of use	4	Scarcity Value : 1
IMD Rank	5	
<b>Space meets needs of:</b>	<b>Score</b>	<b>Comment</b>
Elderly	0	
Juniors	0	
Teenagers	0	
Disabled	0	
Family	0	
Others	0	
<b>High Benefits</b>		
Structural and landscaping	0	
Ecological	0	
Educational	0	
Social and Health	0	
Cultural and heritage	0	
Amenity and a sense of place	10	
Economic	0	
Designated Nature Site	0	
Friends of group to the site	0	
<b>Total score</b>	<b>20</b>	
Percentage	22	
Value rating	HIGH	Areas of highway verge with mature trees and pathways, provides barrier between housing and busy main road.

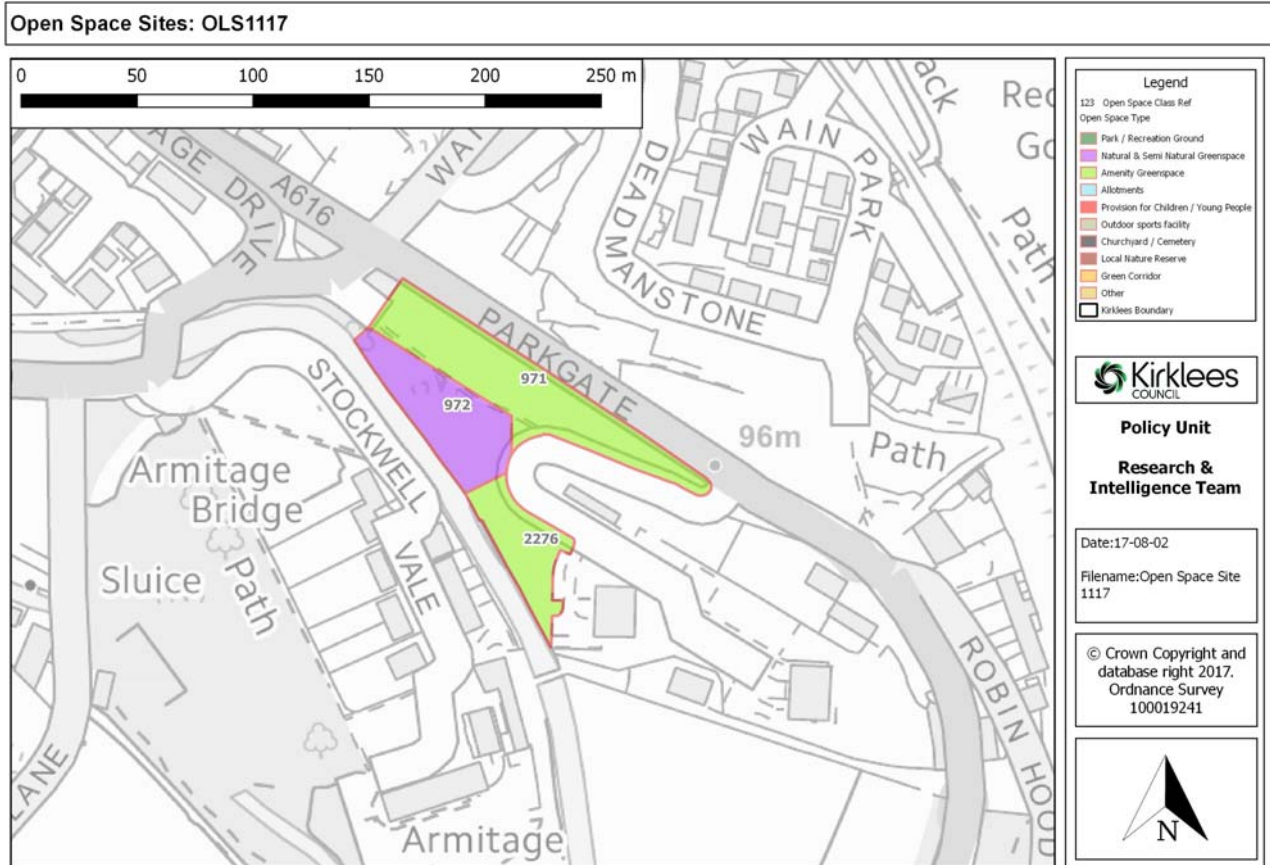


**OLS 1117 - Holme Park Court, Parkgate, Berry Brow, Huddersfield**

**Gross site area (ha):**

**0.67**

Classes: Amenity greenspace (971, 2276), Woodland (972)



<b>Open Space Reference</b>	1117	<b>Amenity greenspace</b>
<b>Class Reference</b>	971	Class Area (Ha): 0.34
Built facility strategy:	No	Playing pitch strategy: No
<b>Open Space Site Assessment</b>		
Level of use	2	Scarcity Value : 0
IMD Rank	4	
<b>Space meets needs of:</b>	<b>Score</b>	<b>Comment</b>
Elderly	0	
Juniors	0	
Teenagers	0	
Disabled	0	
Family	0	
Others	0	
<b>High Benefits</b>		
Structural and landscaping	0	
Ecological	0	
Educational	0	
Social and Health	0	
Cultural and heritage	0	
Amenity and a sense of place	10	Visual amenity
Economic	0	
Designated Nature Site	0	
Friends of group to the site	0	
<b>Total score</b>	<b>16</b>	
Percentage	17	
Value rating	HIGH	Large grass verge banking on main road and entrance to flats.

<b>Open Space Reference</b>	1117	<b>Amenity greenspace</b>
-----------------------------	------	---------------------------

<b>Class Reference</b>	2276	Class Area (Ha): 0.13
Built facility strategy: No		Playing pitch strategy: No
<b>Open Space Site Assessment</b>		
Level of use	2	Scarcity Value : 0
IMD Rank	4	
<b>Space meets needs of:</b>	<b>Score</b>	<b>Comment</b>
Elderly	0	
Juniors	0	
Teenagers	0	
Disabled	0	
Family	0	
Others	0	
<b>High Benefits</b>		
Structural and landscaping	0	
Ecological	0	
Educational	0	
Social and Health	0	
Cultural and heritage	0	
Amenity and a sense of place	10	Amenity space and setting for Park Holme Court flats.
Economic	0	
Designated Nature Site	0	
Friends of group to the site	0	
<b>Total score</b>	<b>16</b>	
Percentage	17	
Value rating	HIGH	

**OLS 1225 - Public Open Space, Reinwood Road, Reinwood, Huddersfield**

Gross site area (ha):

**1.22**

Classes: Amenity greenspace(2108, 2277, 2278, 2279), Woodland (2107)



<b>Open Space Reference</b>	1225	<b>Amenity greenspace</b>
<b>Class Reference</b>	2108	Class Area (Ha): 0.03
Built facility strategy:	No	Playing pitch strategy: No
<b>Open Space Site Assessment</b>		
Level of use	3	Scarcity Value : 0
IMD Rank	3	
<b>Space meets needs of:</b>	<b>Score</b>	<b>Comment</b>
Elderly	0	
Juniors	0	
Teenagers	0	
Disabled	0	
Family	0	
Others	0	
<b>High Benefits</b>		
Structural and landscaping	0	
Ecological	5	Pond. Part of Wildlife Habitat Network
Educational	0	
Social and Health	0	
Cultural and heritage	0	
Amenity and a sense of place	10	
Economic	0	
Designated Nature Site	0	
Friends of group to the site	0	
<b>Total score</b>	<b>21</b>	
Percentage	23	
Value rating	HIGH	

<b>Open Space Reference</b>	1225	<b>Amenity greenspace</b>
-----------------------------	------	---------------------------

<b>Class Reference</b>	2277	Class Area (Ha): 0.04
Built facility strategy: No		Playing pitch strategy: No
<b>Open Space Site Assessment</b>		
Level of use	3	Scarcity Value : 0
IMD Rank	3	
<b>Space meets needs of:</b>	<b>Score</b>	<b>Comment</b>
Elderly	0	
Juniors	0	
Teenagers	0	
Disabled	0	
Family	0	
Others	0	
<b>High Benefits</b>		
Structural and landscaping	0	
Ecological	5	Pond. Part of Wildlife Habitat Network
Educational	0	
Social and Health	0	
Cultural and heritage	0	
Amenity and a sense of place	10	
Economic	0	
Designated Nature Site	0	
Friends of group to the site	0	
<b>Total score</b>	<b>21</b>	
Percentage	23	
Value rating	HIGH	

<b>Open Space Reference</b>	1225	<b>Amenity greenspace</b>
<b>Class Reference</b>	2278	Class Area (Ha): 0.03
Built facility strategy: No		Playing pitch strategy: No
<b>Open Space Site Assessment</b>		
Level of use	3	Scarcity Value : 0
IMD Rank	3	
<b>Space meets needs of:</b>	<b>Score</b>	<b>Comment</b>
Elderly	0	
Juniors	0	
Teenagers	0	
Disabled	0	
Family	0	
Others	0	
<b>High Benefits</b>		
Structural and landscaping	0	
Ecological	5	Pond. Part of Wildlife Habitat Network
Educational	0	
Social and Health	0	
Cultural and heritage	0	
Amenity and a sense of place	10	
Economic	0	
Designated Nature Site	0	
Friends of group to the site	0	
<b>Total score</b>	<b>21</b>	
Percentage	23	
Value rating	HIGH	

<b>Open Space Reference</b>	1225	<b>Amenity greenspace</b>
<b>Class Reference</b>	2279	Class Area (Ha): 0.66

Built facility strategy: No		Playing pitch strategy: No
<b>Open Space Site Assessment</b>		
Level of use	2	Scarcity Value : 0
IMD Rank	3	
<b>Space meets needs of:</b>	<b>Score</b>	<b>Comment</b>
Elderly	0	
Juniors	0	
Teenagers	0	
Disabled	0	
Family	0	
Others	0	
<b>High Benefits</b>		
Structural and landscaping	0	
Ecological	0	
Educational	0	
Social and Health	0	
Cultural and heritage	0	
Amenity and a sense of place	10	Visual Amenity
Economic	0	
Designated Nature Site	0	
Friends of group to the site	0	
<b>Total score</b>	<b>15</b>	
Percentage	16	
Value rating	HIGH	Public open space for housing development.

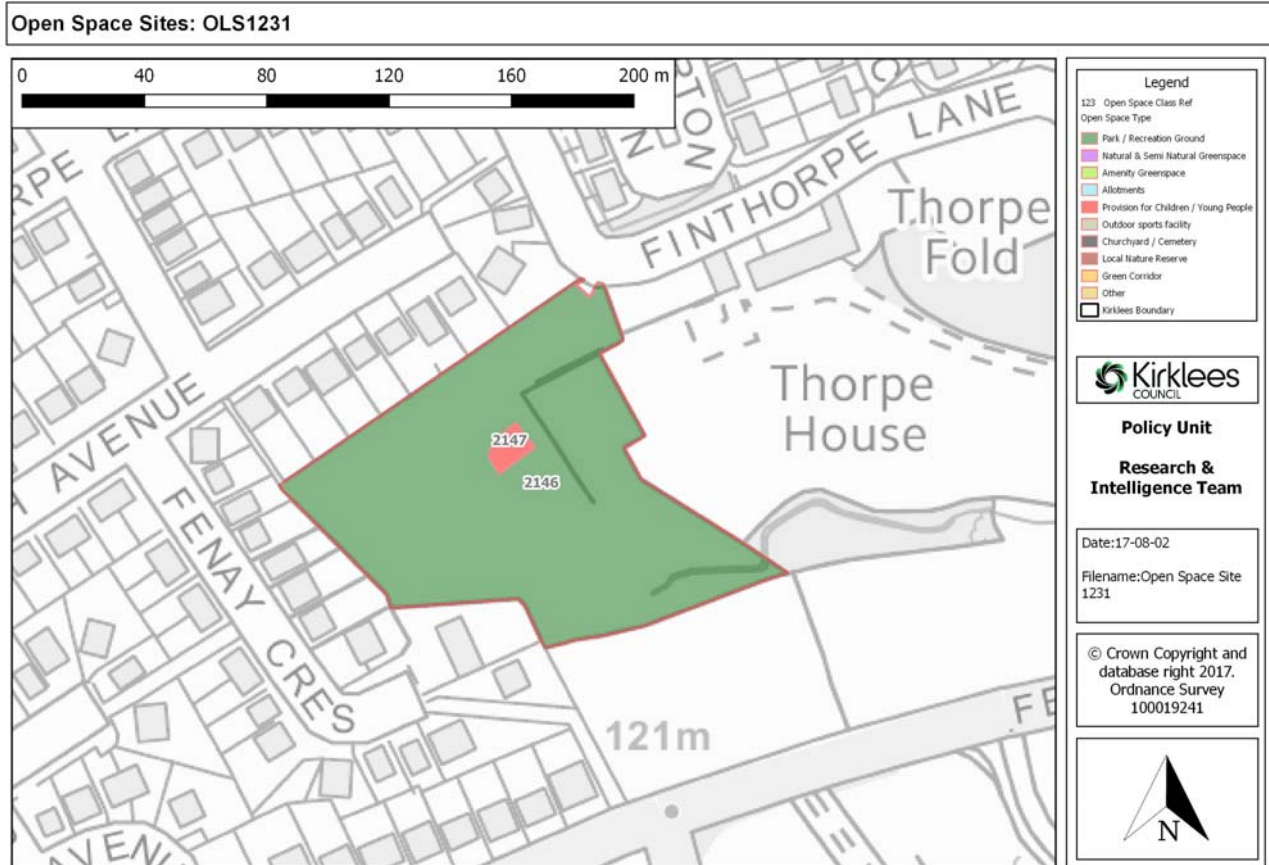


**OLS 1231 - Finthorpe Recreation Ground, Dartmouth Avenue, Almondbury, Huddersfield**

Gross site area (ha):

**0.96**

Classes: Parks & recreation grounds (2146), Provision for children & young people (2147)



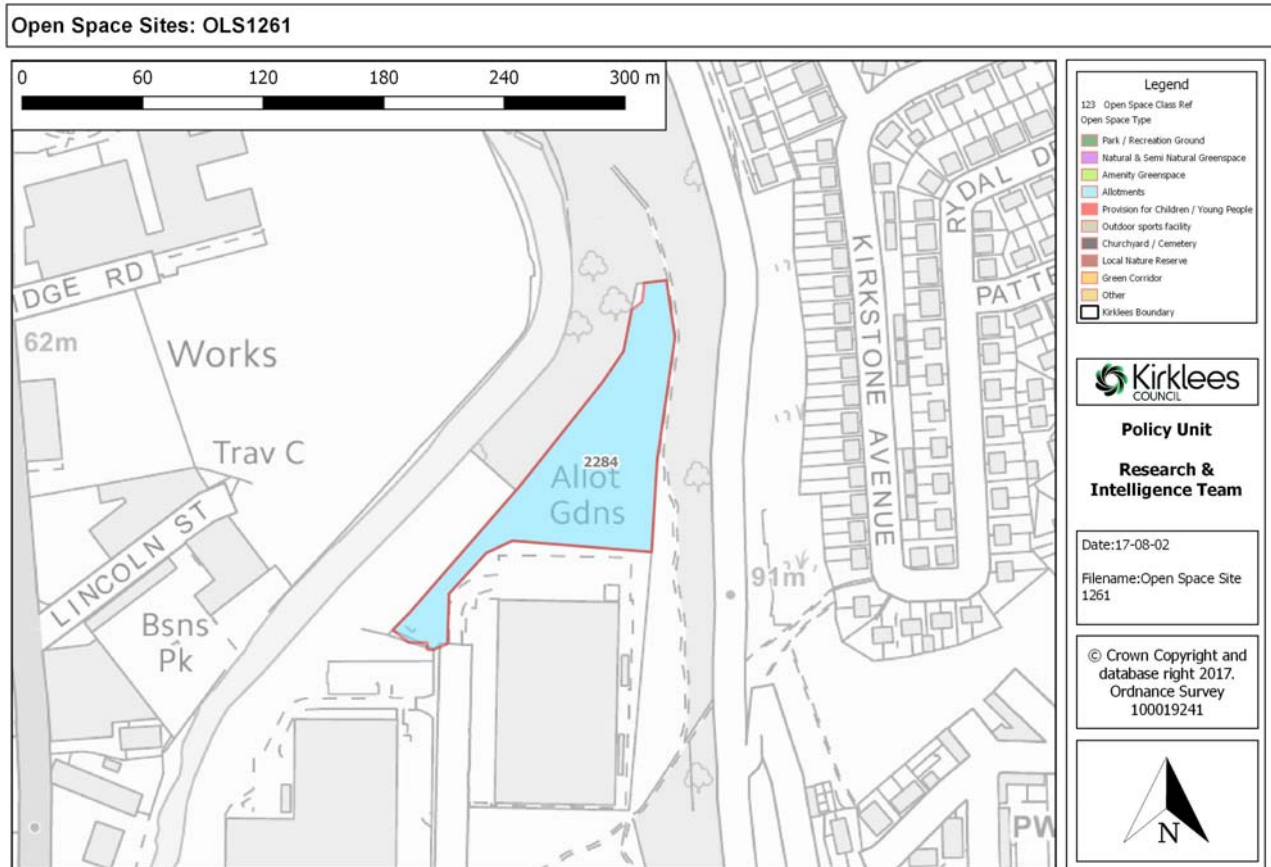
<b>Open Space Reference</b>	1231	<b>Parks &amp; recreation grounds</b>
<b>Class Reference</b>	2146	Class Area (Ha): 0.95
Built facility strategy:	No	Playing pitch strategy: No
<b>Open Space Site Assessment</b>		
Level of use	6	Scarcity Value : 3
IMD Rank	4	
<b>Space meets needs of:</b>	<b>Score</b>	<b>Comment</b>
Elderly	0	
Juniors	5	Equipped children's play area.
Teenagers	5	
Disabled	0	
Family	0	
Others	0	
<b>High Benefits</b>		
Structural and landscaping	0	
Ecological	0	
Educational	0	
Social and Health	5	Physical activity.
Cultural and heritage	0	
Amenity and a sense of place	0	
Economic	0	
Designated Nature Site	0	
Friends of group to the site	0	
<b>Total score</b>	<b>28</b>	
Percentage	28	
Value rating	MEDIUM	Junior football posts on site.

**OLS 1261 - Carr Pitt Road Allotments, Carr Pitt Road, Moldgreen, Huddersfield**

Gross site area (ha):

**0.69**

Classes: Allotments (2284)



<b>Open Space Reference</b>	1261	<b>Allotments</b>
<b>Class Reference</b>	2284	Class Area (Ha): 0.69
Built facility strategy:	No	Playing pitch strategy: No
<b>Open Space Site Assessment</b>		
Level of use	4	Scarcity Value : 1
IMD Rank	5	
<b>Space meets needs of:</b>	<b>Score</b>	<b>Comment</b>
Elderly	5	
Juniors	0	
Teenagers	0	
Disabled	0	
Family	0	
Others	0	
<b>High Benefits</b>		
Structural and landscaping	0	
Ecological	0	
Educational	0	
Social and Health	10	
Cultural and heritage	0	
Amenity and a sense of place	0	
Economic	0	
Designated Nature Site	0	
Friends of group to the site	0	
<b>Total score</b>	<b>25</b>	
Percentage	27	
Value rating	MEDIUM	

**Quality condition assessment (Allotments)**  
**Welcoming place**

Main Entrance	2 -
Gradient and value	5 - Flat (whole site)
Ramps and guard rails	1 - No ramps/guard rails
Boundaries	8
Boundaries quality	10 - Good condition
Controls to prevent illegal use	5 - Adequate & appropriate controls
Personal security	2 - Overlooked by other land use

**Site quality and paths**

Maintenance & cleanliness	4 - Good
Drainage	5 - The site is well drained (no evidence of water pools)
Hedgerows - Maintenance	3 - Some hedgerows well maintained
Hedgerows_Are trees present	Y
Hedgerows_Overgrown	N
Hedgerows_Managed	Y
Paths	5 - Good surface free from potholes and even. Appropriate surface material. Suitable for a range of users, including wheelchairs, pushchairs and elderly.

**Enhanced site facilities and features**

Sufficient disabled access	
Fresh water supply	Yes
Room for expansion	
Toilet facilities	
Shelter	

**Buildings and artefacts**

On site	Y
Comments	Sheds, greenhouses
Maintenance	4 - Good condition - no evidence of graffiti or vandalism

**Summary**

Total score	59
Percentage	62
Quality rating	HIGH

**OLS 1265 - Grand Cross Road Allotments, Grand Cross Road, Dalton, Huddersfield**

Gross site area (ha):

**0.12**

Classes: Allotments (2288)



<b>Open Space Reference</b>	1265	<b>Allotments</b>
<b>Class Reference</b>	2288	Class Area (Ha): 0.12
Built facility strategy:	No	Playing pitch strategy: No
<b>Open Space Site Assessment</b>		
Level of use	1	Scarcity Value : 0
IMD Rank	4	
<b>Space meets needs of:</b>	<b>Score</b>	<b>Comment</b>
Elderly	0	
Juniors	0	
Teenagers	0	
Disabled	0	
Family	0	
Others	0	
<b>High Benefits</b>		
Structural and landscaping	0	
Ecological	0	
Educational	0	
Social and Health	0	
Cultural and heritage	0	
Amenity and a sense of place	0	
Economic	0	
Designated Nature Site	0	
Friends of group to the site	0	
<b>Total score</b>	<b>5</b>	
Percentage	5	
Value rating	LOW	There are 2 out of 6 plots in current use. Demand is localised. No waiting list.

**Quality condition assessment (Allotments)**

**Welcoming place**

Main Entrance	3 - Opens onto reasonable safe/busy area with some natural surveillance from roads, paths etc
Gradient and value	5 - Flat (whole site)
Ramps and guard rails	1 - No ramps/guard rails
Boundaries	10 - Site located away from road with boundary eg fence, wall etc
Boundaries quality	8
Controls to prevent illegal use	4 -
Personal security	5 - Overlooked by housing on every side

**Site quality and paths**

Maintenance & cleanliness	2 - Poor
Drainage	4 -
Hedgerows - Maintenance	1 - Hedgerows not well maintained
Hedgerows_Are trees present	Y
Hedgerows_Overgrown	Y
Hedgerows_Managed	N
Paths	1 - Poor surface quality with potholes and /or uneven paving. Unsuitable surface material for all users.

**Enhanced site facilities and features**

Sufficient disabled access	
Fresh water supply	
Room for expansion	
Toilet facilities	
Shelter	

**Buildings and artefacts**

On site	N
Comments	
Maintenance	

**Summary**

Total score	44
Percentage	46
Quality rating	MEDIUM



**OLS 1266 - Hanging Stone Road Allotments, Hanging Stone Road, Berry Brow, Huddersfield**

Gross site area (ha):

**0.76**

Classes: Allotments (2289)



<b>Open Space Reference</b>	1266	<b>Allotments</b>
<b>Class Reference</b>	2289	Class Area (Ha): 0.76
Built facility strategy:	No	Playing pitch strategy: No
<b>Open Space Site Assessment</b>		
Level of use	5	Scarcity Value : 3
IMD Rank	3	
<b>Space meets needs of:</b>	<b>Score</b>	<b>Comment</b>
Elderly	5	
Juniors	0	
Teenagers	0	
Disabled	0	
Family	0	
Others	0	
<b>High Benefits</b>		
Structural and landscaping	0	
Ecological	0	
Educational	0	
Social and Health	10	
Cultural and heritage	0	
Amenity and a sense of place	0	
Economic	0	
Designated Nature Site	0	
Friends of group to the site	0	
<b>Total score</b>	<b>26</b>	
Percentage	28	
Value rating	MEDIUM	

**Quality condition assessment (Allotments)**

**Welcoming place**

Main Entrance	3 - Opens onto reasonable safe/busy area with some natural surveillance from roads, paths etc
Gradient and value	1 - Steep slope (whole site)
Ramps and guard rails	1 - No ramps/guard rails
Boundaries	10 - Site located away from road with boundary eg fence, wall etc
Boundaries quality	6 - Variable quality
Controls to prevent illegal use	3 - Some controls, but some noticeable gaps
Personal security	3 - Overlooked by housing on one side

#### Site quality and paths

Maintenance & cleanliness	4 - Good
Drainage	5 - The site is well drained (no evidence of water pools)
Hedgerows - Maintenance	1 - Hedgerows not well maintained
Hedgerows_Are trees present	Y
Hedgerows_Overgrown	Y
Hedgerows_Managed	N
Paths	3 - Reasonable quality with some evidence of damage to surface and suitable for some users.

#### Enhanced site facilities and features

Sufficient disabled access	
Fresh water supply	Yes
Room for expansion	
Toilet facilities	
Shelter	

#### Buildings and artefacts

On site	Y
Comments	Sheds, greenhouses
Maintenance	4 - Good condition - no evidence of graffiti or vandalism

#### Summary

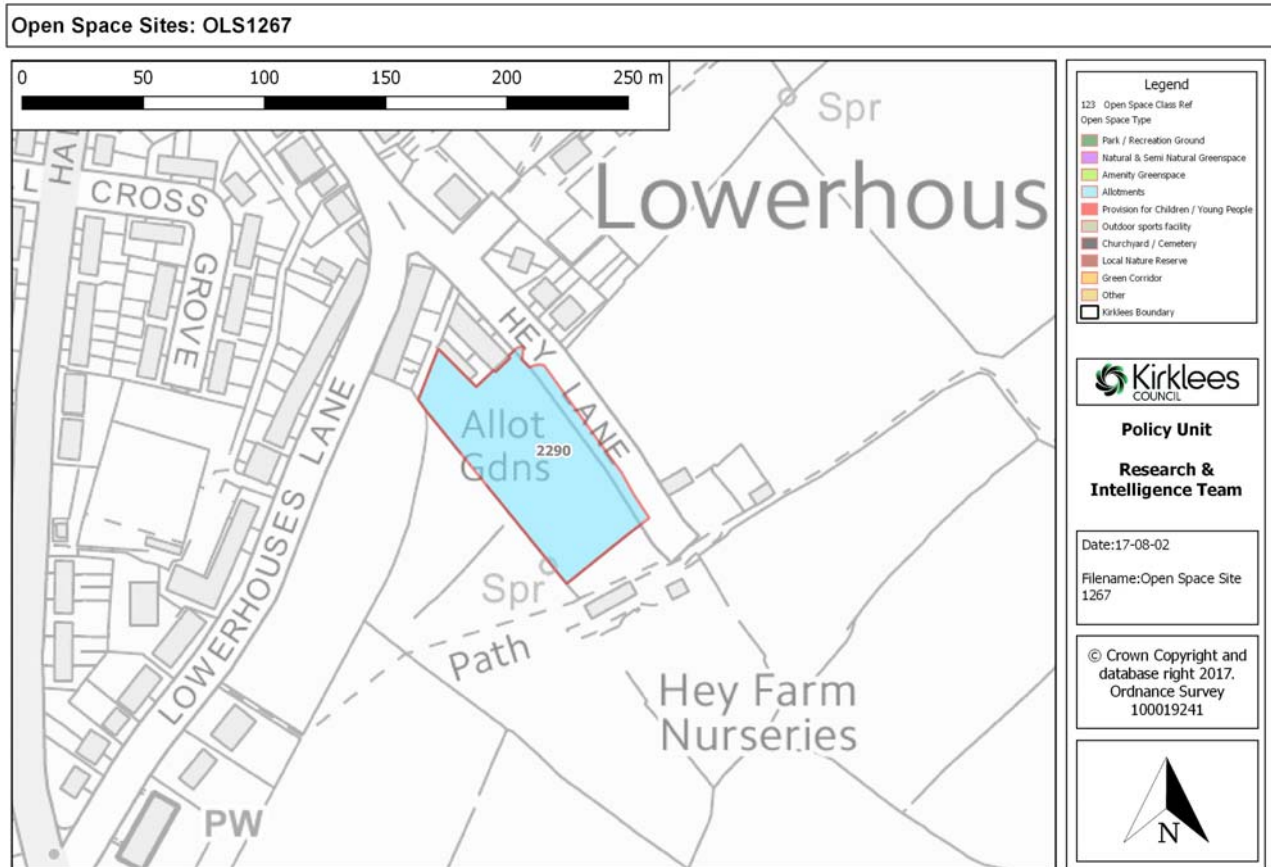
Total score	49
Percentage	51
Quality rating	MEDIUM

**OLS 1267 - Hey Lane Allotments, Hey Lane, Lowerhouses, Huddersfield**

Gross site area (ha):

**0.44**

Classes: Allotments (2290)



<b>Open Space Reference</b>	1267	<b>Allotments</b>
<b>Class Reference</b>	2290	Class Area (Ha): 0.44
Built facility strategy: No		Playing pitch strategy: No
<b>Open Space Site Assessment</b>		
Level of use	1	Scarcity Value : 0
IMD Rank	5	
<b>Space meets needs of:</b>	<b>Score</b>	<b>Comment</b>
Elderly	0	
Juniors	0	
Teenagers	0	
Disabled	0	
Family	0	
Others	0	
<b>High Benefits</b>		
Structural and landscaping	0	
Ecological	0	
Educational	0	
Social and Health	0	
Cultural and heritage	0	
Amenity and a sense of place	0	
Economic	0	
Designated Nature Site	0	
Friends of group to the site	0	
<b>Total score</b>	<b>6</b>	
Percentage	6	
Value rating	LOW	Four plots out of seven are let. No waiting list. Site suffers from water logging and is set on a steep hill. Part of site is overgrown.

**Quality condition assessment (Allotments)****Welcoming place**

Main Entrance	3 - Opens onto reasonable safe/busy area with some natural surveillance from roads, paths etc
Gradient and value	2 - Steep sloped area/s
Ramps and guard rails	1 - No ramps/guard rails
Boundaries	6 - Site is next to road with some boundary eg fence, wall etc or away from road & no boundary
Boundaries quality	6 - Variable quality
Controls to prevent illegal use	3 - Some controls, but some noticeable gaps
Personal security	3 - Overlooked by housing on one side

**Site quality and paths**

Maintenance & cleanliness	2 - Poor
Drainage	5 - The site is well drained (no evidence of water pools)
Hedgerows - Maintenance	1 - Hedgerows not well maintained
Hedgerows_Are trees present	Y
Hedgerows_Overgrown	Y
Hedgerows_Managed	N
Paths	1 - Poor surface quality with potholes and /or uneven paving. Unsuitable surface material for all users.

**Enhanced site facilities and features**

Sufficient disabled access	
Fresh water supply	Yes
Room for expansion	
Toilet facilities	
Shelter	

**Buildings and artefacts**

On site	Y
Comments	Sheds
Maintenance	

**Summary**

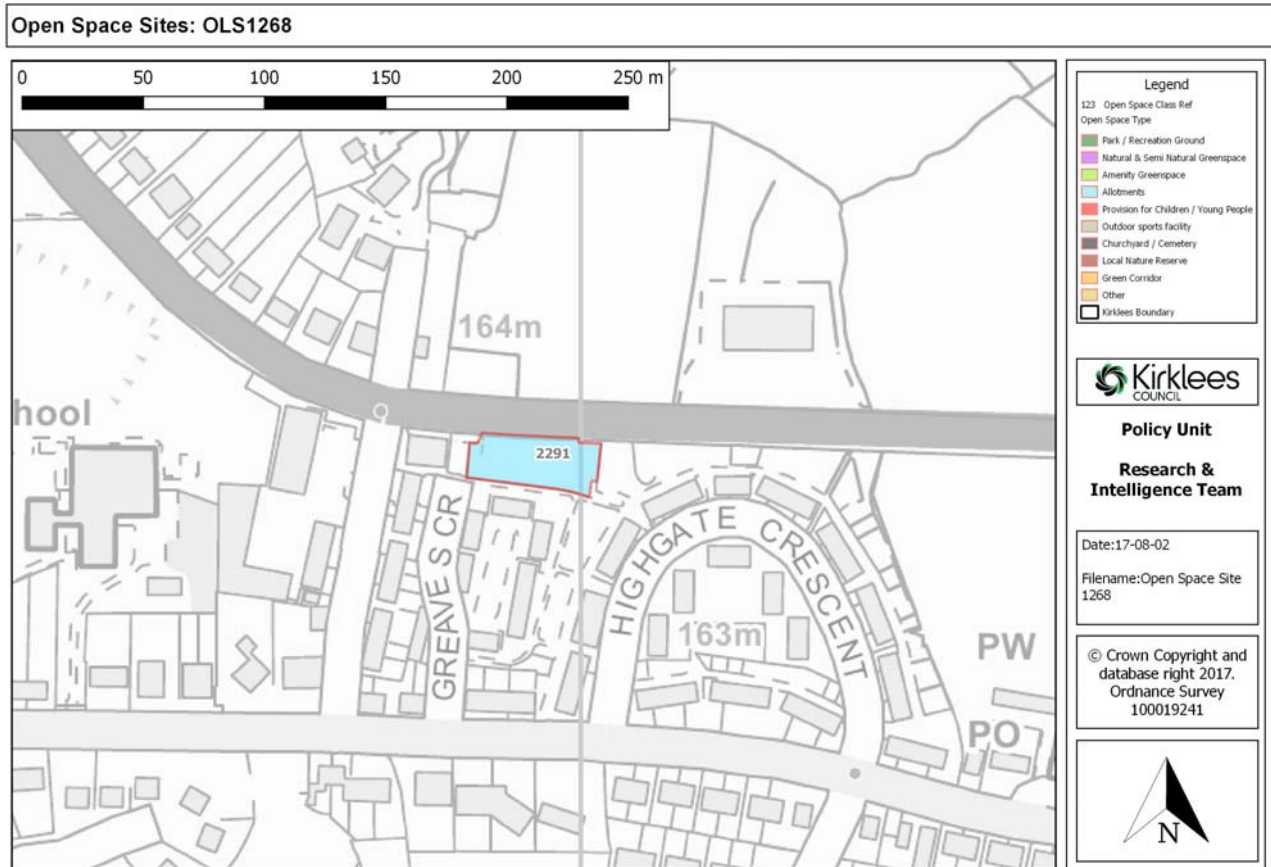
Total score	38
Percentage	40
Quality rating	LOW

**OLS 1268 - Highgate Crescent Allotments, Greaves Croft, Lepton, Huddersfield**

Gross site area (ha):

**0.11**

Classes: Allotments (2291)



<b>Open Space Reference</b>	1268	<b>Allotments</b>
<b>Class Reference</b>	2291	Class Area (Ha): 0.11
Built facility strategy:	No	Playing pitch strategy: No
<b>Open Space Site Assessment</b>		
Level of use	3	Scarcity Value : 1
IMD Rank	4	
<b>Space meets needs of:</b>	<b>Score</b>	<b>Comment</b>
Elderly	5	
Juniors	0	
Teenagers	0	
Disabled	0	
Family	0	
Others	0	
<b>High Benefits</b>		
Structural and landscaping	0	
Ecological	0	
Educational	0	
Social and Health	10	
Cultural and heritage	0	
Amenity and a sense of place	0	
Economic	0	
Designated Nature Site	0	
Friends of group to the site	0	
<b>Total score</b>	<b>23</b>	
Percentage	25	
Value rating	MEDIUM	

**Quality condition assessment (Allotments)**  
**Welcoming place**



Main Entrance	5 - Opens onto safe/busy areas with natural surveillance from roads, paths etc
Gradient and value	5 - Flat (whole site)
Ramps and guard rails	1 - No ramps/guard rails
Boundaries	8
Boundaries quality	8
Controls to prevent illegal use	4 -
Personal security	3 - Overlooked by housing on one side

#### Site quality and paths

Maintenance & cleanliness	3 - Adequate
Drainage	5 - The site is well drained (no evidence of water pools)
Hedgerows - Maintenance	3 - Some hedgerows well maintained
Hedgerows_Are trees present	N
Hedgerows_Overgrown	N
Hedgerows_Managed	N
Paths	3 - Reasonable quality with some evidence of damage to surface and suitable for some users.

#### Enhanced site facilities and features

Sufficient disabled access	
Fresh water supply	
Room for expansion	
Toilet facilities	
Shelter	

#### Buildings and artefacts

On site	Y
Comments	Sheds, greenhouses
Maintenance	4 - Good condition - no evidence of graffiti or vandalism

#### Summary

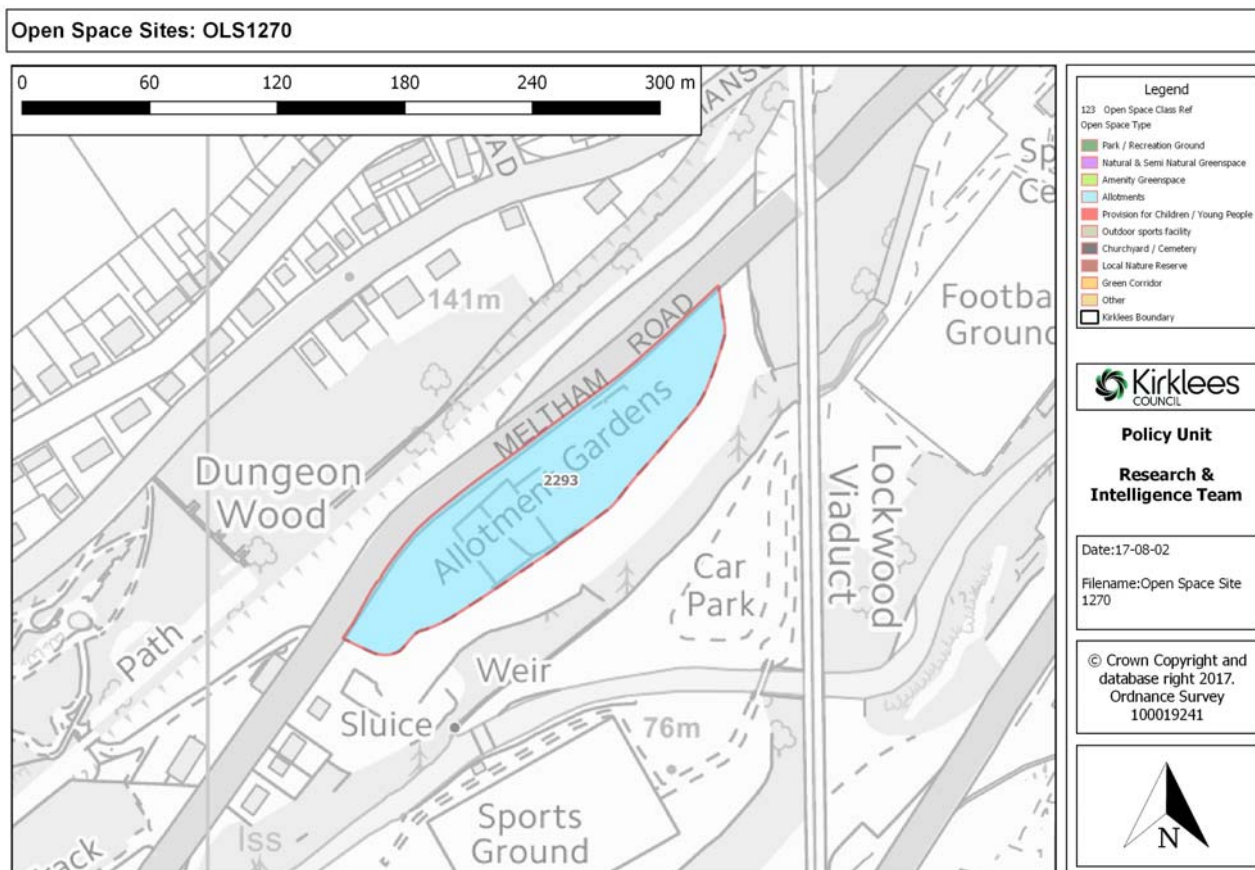
Total score	52
Percentage	54
Quality rating	MEDIUM

**OLS 1270 - Meltham Road Allotments, Meltham Road, Lockwood, Huddersfield**

Gross site area (ha):

**0.89**

Classes: Allotments (2293)



<b>Open Space Reference</b>	1270	<b>Allotments</b>
<b>Class Reference</b>	2293	Class Area (Ha): 0.89
Built facility strategy:	No	Playing pitch strategy: No
<b>Open Space Site Assessment</b>		
Level of use	5	Scarcity Value : 0
IMD Rank	4	
<b>Space meets needs of:</b>	<b>Score</b>	<b>Comment</b>
Elderly	5	
Juniors	0	
Teenagers	0	
Disabled	0	
Family	0	
Others	0	
<b>High Benefits</b>		
Structural and landscaping	0	
Ecological	0	
Educational	0	
Social and Health	10	
Cultural and heritage	0	
Amenity and a sense of place	0	
Economic	0	
Designated Nature Site	0	
Friends of group to the site	0	
<b>Total score</b>	<b>24</b>	
Percentage	26	
Value rating	MEDIUM	

**Quality condition assessment (Allotments)**  
**Welcoming place**

Main Entrance	2 -
Gradient and value	5 - Flat (whole site)
Ramps and guard rails	1 - No ramps/guard rails
Boundaries	8
Boundaries quality	10 - Good condition
Controls to prevent illegal use	5 - Adequate & appropriate controls
Personal security	1 - Not overlooked

#### **Site quality and paths**

Maintenance & cleanliness	4 - Good
Drainage	5 - The site is well drained (no evidence of water pools)
Hedgerows - Maintenance	3 - Some hedgerows well maintained
Hedgerows_Are trees present	Y
Hedgerows_Overgrown	N
Hedgerows_Managed	Y
Paths	4 -

#### **Enhanced site facilities and features**

Sufficient disabled access	Yes
Fresh water supply	Yes
Room for expansion	
Toilet facilities	
Shelter	

#### **Buildings and artefacts**

On site	Y
Comments	Sheds
Maintenance	3 - Adequate - not in keeping with site heritage, little evidence of vandalism

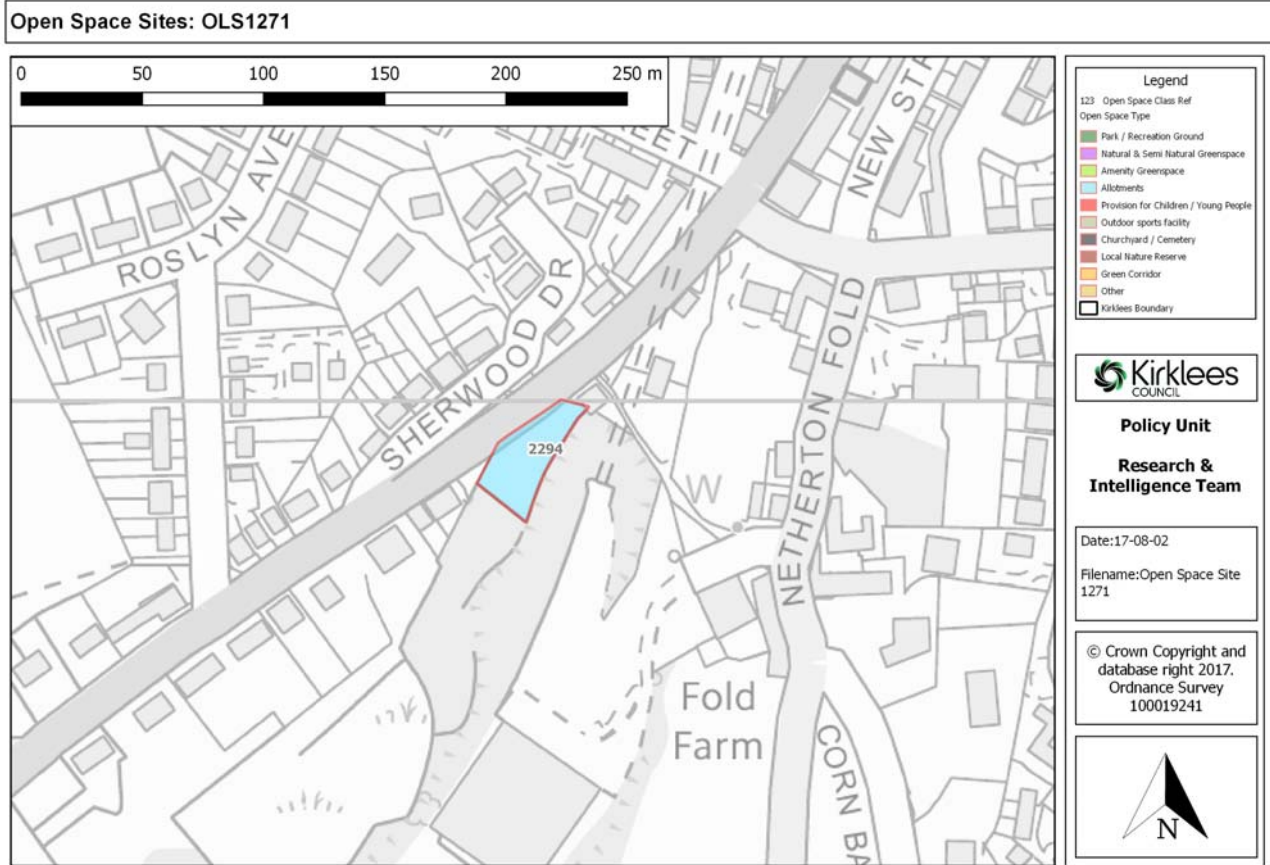
#### **Summary**

Total score	61
Percentage	64
Quality rating	HIGH

**OLS 1271 - Meltham Road Allotments, Meltham Road, Netherton, Huddersfield**

Gross site area (ha): 0.1

Classes: Allotments (2294)



<b>Open Space Reference</b>	1271	<b>Allotments</b>
<b>Class Reference</b>	2294	Class Area (Ha): 0.1
Built facility strategy:	No	Playing pitch strategy: No
<b>Open Space Site Assessment</b>		
Level of use	1	Scarcity Value : 3
IMD Rank	1	
<b>Space meets needs of:</b>	<b>Score</b>	<b>Comment</b>
Elderly	0	
Juniors	0	
Teenagers	0	
Disabled	0	
Family	0	
Others	0	
<b>High Benefits</b>		
Structural and landscaping	0	
Ecological	0	
Educational	0	
Social and Health	0	
Cultural and heritage	0	
Amenity and a sense of place	0	
Economic	0	
Designated Nature Site	0	
Friends of group to the site	0	
<b>Total score</b>	<b>5</b>	
Percentage	5	
Value rating	LOW	Under used allotment site.

**Quality condition assessment (Allotments)**

**Welcoming place**

Main Entrance	3 - Opens onto reasonable safe/busy area with some natural
---------------	--

	surveillance from roads, paths etc
Gradient and value	2 - Steep sloped area/s
Ramps and guard rails	1 - No ramps/guard rails
Boundaries	6 - Site is next to road with some boundary eg fence, wall etc or away from road & no boundary
Boundaries quality	6 - Variable quality
Controls to prevent illegal use	3 - Some controls, but some noticeable gaps
Personal security	3 - Overlooked by housing on one side

#### **Site quality and paths**

Maintenance & cleanliness	2 - Poor
Drainage	5 - The site is well drained (no evidence of water pools)
Hedgerows - Maintenance	1 - Hedgerows not well maintained
Hedgerows_Are trees present	Y
Hedgerows_Overgrown	Y
Hedgerows_Managed	N
Paths	1 - Poor surface quality with potholes and /or uneven paving. Unsuitable surface material for all users.

#### **Enhanced site facilities and features**

Sufficient disabled access	
Fresh water supply	
Room for expansion	
Toilet facilities	
Shelter	

#### **Buildings and artefacts**

On site	Y
Comments	sheds
Maintenance	3 - Adequate - not in keeping with site heritage, little evidence of vandalism

#### **Summary**

Total score	36
Percentage	37
Quality rating	LOW

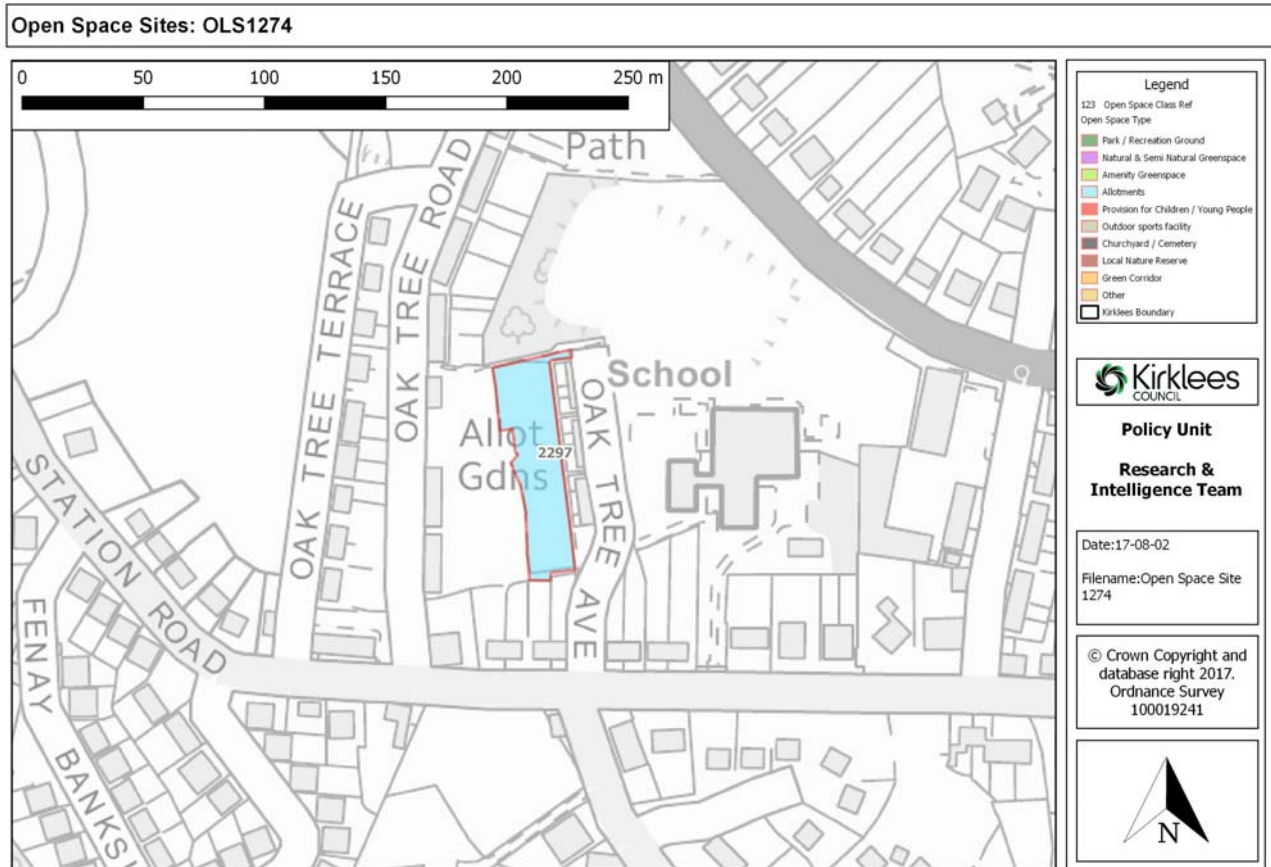


**OLS 1274 - Oak Tree Avenue Allotments, Oak Tree Avenue, Fenay Bridge, Huddersfield**

Gross site area (ha):

**0.18**

Classes: Allotments (2297)



<b>Open Space Reference</b>	1274	<b>Allotments</b>
<b>Class Reference</b>	2297	Class Area (Ha): 0.18
Built facility strategy:	No	Playing pitch strategy: No
<b>Open Space Site Assessment</b>		
Level of use	4	Scarcity Value : 1
IMD Rank	4	
<b>Space meets needs of:</b>	<b>Score</b>	<b>Comment</b>
Elderly	5	
Juniors	0	
Teenagers	0	
Disabled	0	
Family	0	
Others	5	Plot holders
<b>High Benefits</b>		
Structural and landscaping	0	
Ecological	0	
Educational	0	
Social and Health	10	
Cultural and heritage	0	
Amenity and a sense of place	0	
Economic	0	
Designated Nature Site	0	
Friends of group to the site	0	
<b>Total score</b>	<b>29</b>	
Percentage	32	
Value rating	HIGH	

**Quality condition assessment (Allotments)**  
**Welcoming place**

Main Entrance	5 - Opens onto safe/busy areas with natural surveillance from roads, paths etc
Gradient and value	4 - Gentle slopes
Ramps and guard rails	1 - No ramps/guard rails
Boundaries	6 - Site is next to road with some boundary eg fence, wall etc or away from road & no boundary
Boundaries quality	6 - Variable quality
Controls to prevent illegal use	1 - There are no controls
Personal security	4 - Overlooked by housing on most sides

#### **Site quality and paths**

Maintenance & cleanliness	5 - Excellent appearance with no litter / dog foul
Drainage	5 - The site is well drained (no evidence of water pools)
Hedgerows - Maintenance	4 -
Hedgerows_Are trees present	N
Hedgerows_Overgrown	N
Hedgerows_Managed	N
Paths	

#### **Enhanced site facilities and features**

Sufficient disabled access	
Fresh water supply	Yes
Room for expansion	
Toilet facilities	
Shelter	

#### **Buildings and artefacts**

On site	Y
Comments	Sheds, greenhouses
Maintenance	4 - Good condition - no evidence of graffiti or vandalism

#### **Summary**

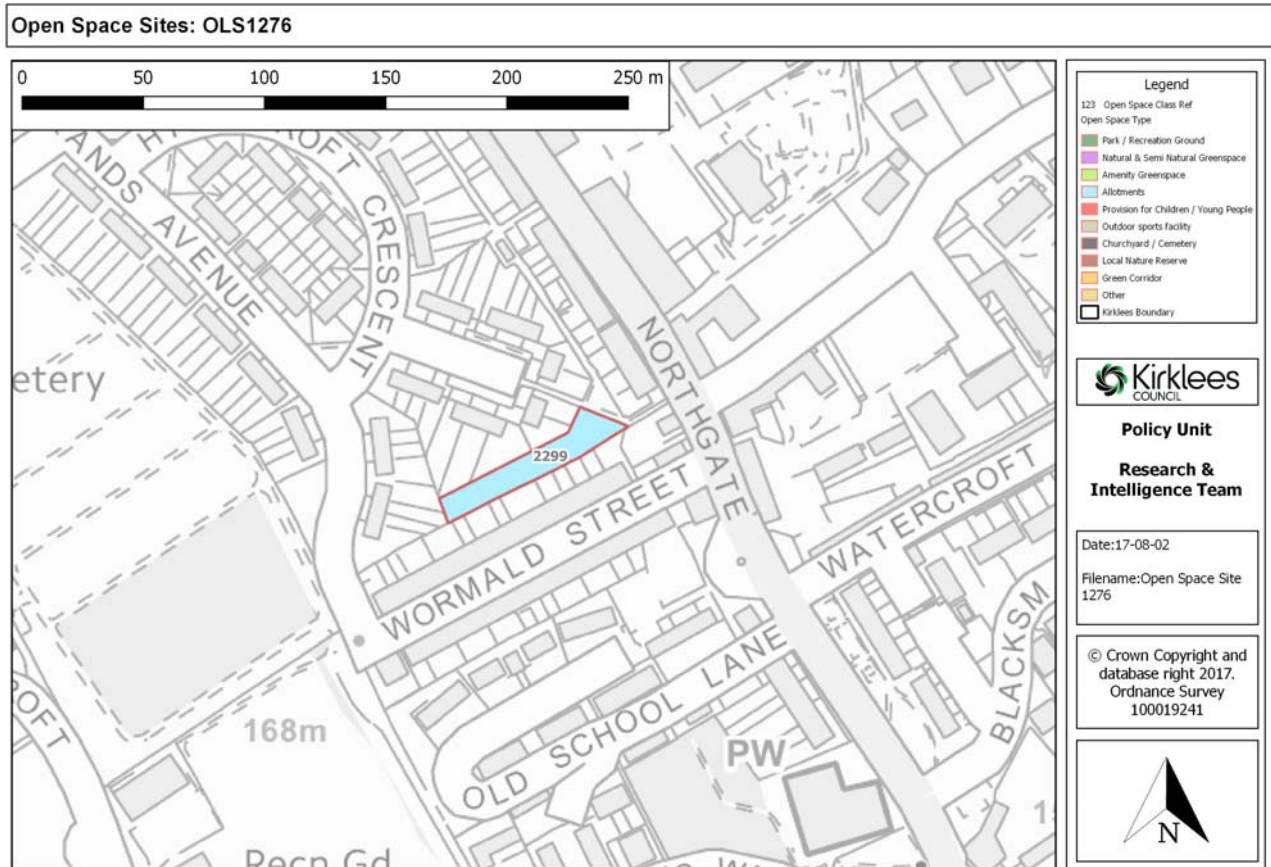
Total score	50
Percentage	52
Quality rating	MEDIUM

**OLS 1276 - Vale Close Allotments, Vale Close, Almondbury, Huddersfield**

Gross site area (ha):

**0.09**

Classes: Allotments (2299)



<b>Open Space Reference</b>	1276	<b>Allotments</b>
<b>Class Reference</b>	2299	Class Area (Ha): 0.09
Built facility strategy: No		Playing pitch strategy: No
<b>Open Space Site Assessment</b>		
Level of use	4	Scarcity Value : 2
IMD Rank	5	
<b>Space meets needs of:</b>	<b>Score</b>	<b>Comment</b>
Elderly	5	
Juniors	0	
Teenagers	0	
Disabled	0	
Family	0	
Others	0	
<b>High Benefits</b>		
Structural and landscaping	0	
Ecological	0	
Educational	0	
Social and Health	10	
Cultural and heritage	0	
Amenity and a sense of place	0	
Economic	0	
Designated Nature Site	0	
Friends of group to the site	0	
<b>Total score</b>	<b>26</b>	
Percentage	28	
Value rating	MEDIUM	

**Quality condition assessment (Allotments)**  
**Welcoming place**

Main Entrance	4 -
Gradient and value	4 - Gentle slopes
Ramps and guard rails	1 - No ramps/guard rails
Boundaries	10 - Site located away from road with boundary eg fence, wall etc
Boundaries quality	10 - Good condition
Controls to prevent illegal use	5 - Adequate & appropriate controls
Personal security	5 - Overlooked by housing on every side

#### **Site quality and paths**

Maintenance & cleanliness	4 - Good
Drainage	4 -
Hedgerows - Maintenance	4 -
Hedgerows_Are trees present	N
Hedgerows_Overgrown	N
Hedgerows_Managed	N
Paths	

#### **Enhanced site facilities and features**

Sufficient disabled access	
Fresh water supply	
Room for expansion	
Toilet facilities	
Shelter	

#### **Buildings and artefacts**

On site	N
Comments	
Maintenance	

#### **Summary**

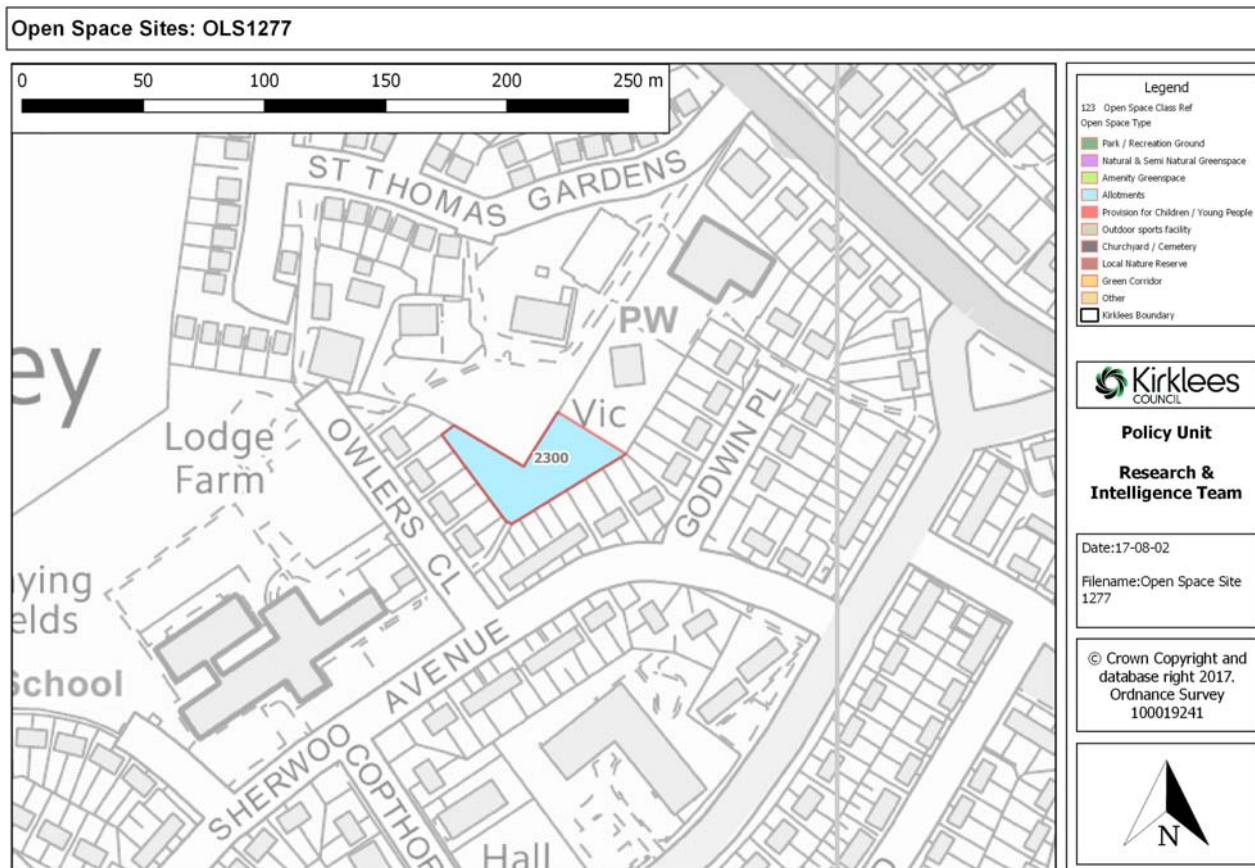
Total score	51
Percentage	53
Quality rating	MEDIUM

**OLS 1277 - Godwin Place Allotments, Godwin Place, Bradley, Huddersfield**

Gross site area (ha):

**0.15**

Classes: Allotments (2300)



<b>Open Space Reference</b>	1277	<b>Allotments</b>
<b>Class Reference</b>	2300	Class Area (Ha): 0.15
Built facility strategy:	No	Playing pitch strategy: No
<b>Open Space Site Assessment</b>		
Level of use	0	Scarcity Value : 2
IMD Rank	5	
<b>Space meets needs of:</b>	<b>Score</b>	<b>Comment</b>
Elderly	0	
Juniors	0	
Teenagers	0	
Disabled	0	
Family	0	
Others	0	
<b>High Benefits</b>		
Structural and landscaping	0	
Ecological	0	
Educational	0	
Social and Health	0	
Cultural and heritage	0	
Amenity and a sense of place	0	
Economic	0	
Designated Nature Site	0	
Friends of group to the site	0	
<b>Total score</b>	<b>7</b>	
Percentage	7	
Value rating	LOW	Site not in allotment use.

**Quality condition assessment (Allotments)**  
**Welcoming place**



Main Entrance	3 - Opens onto reasonable safe/busy area with some natural surveillance from roads, paths etc
Gradient and value	5 - Flat (whole site)
Ramps and guard rails	1 - No ramps/guard rails
Boundaries	10 - Site located away from road with boundary eg fence, wall etc
Boundaries quality	6 - Variable quality
Controls to prevent illegal use	1 - There are no controls
Personal security	3 - Overlooked by housing on one side

#### **Site quality and paths**

Maintenance & cleanliness	1 - General appearance is very poor. Litter and graffiti is considered a large problem
Drainage	3 - Some evidence of water pools
Hedgerows - Maintenance	1 - Hedgerows not well maintained
Hedgerows_Are trees present	Y
Hedgerows_Overgrown	Y
Hedgerows_Managed	N
Paths	1 - Poor surface quality with potholes and /or uneven paving. Unsuitable surface material for all users.

#### **Enhanced site facilities and features**

Sufficient disabled access	
Fresh water supply	
Room for expansion	
Toilet facilities	
Shelter	

#### **Buildings and artefacts**

On site	N
Comments	
Maintenance	

#### **Summary**

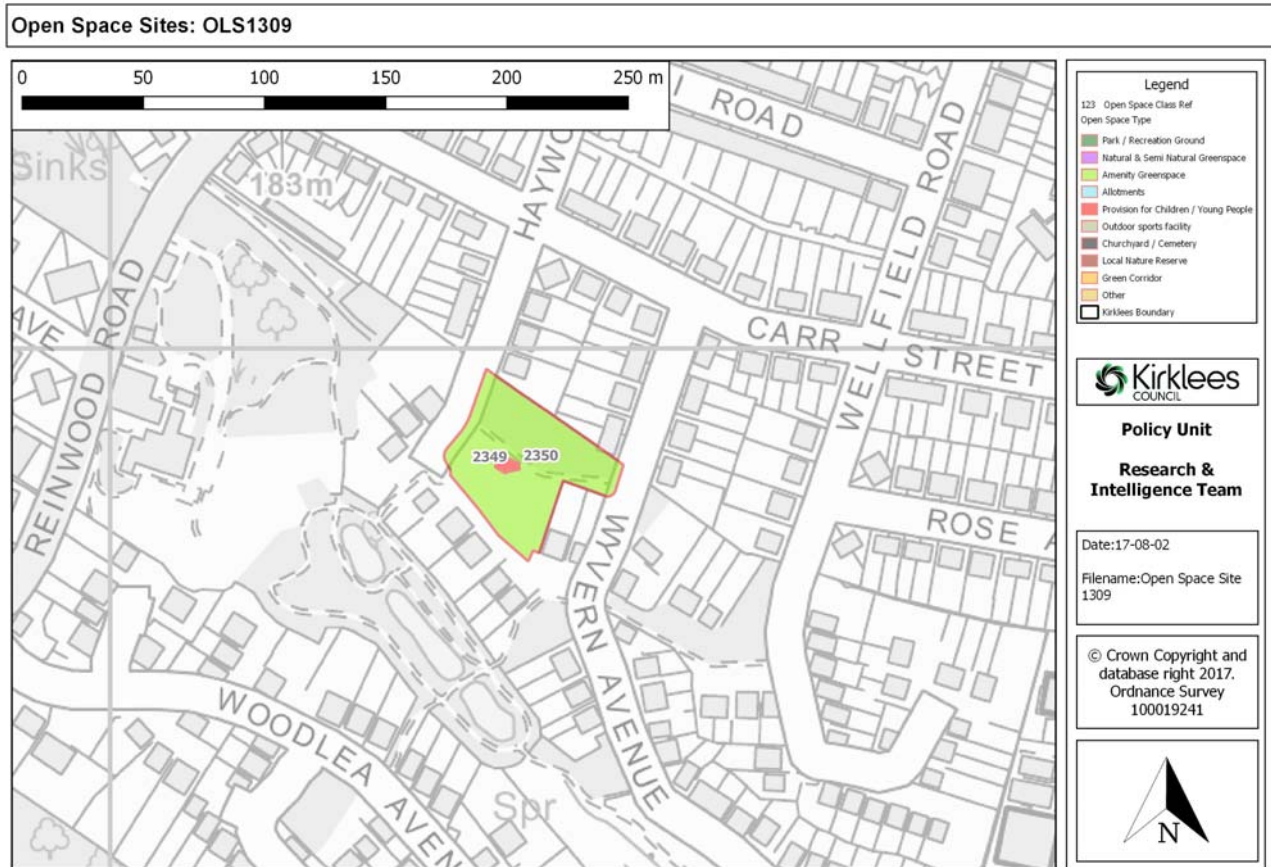
Total score	35
Percentage	36
Quality rating	LOW

**OLS 1309 - Haywood Avenue Open Space, Haywood Avenue, Marsh, Huddersfield**

Gross site area (ha):

**0.28**

Classes: Amenity greenspace (2350), Provision for children & young people (2349)



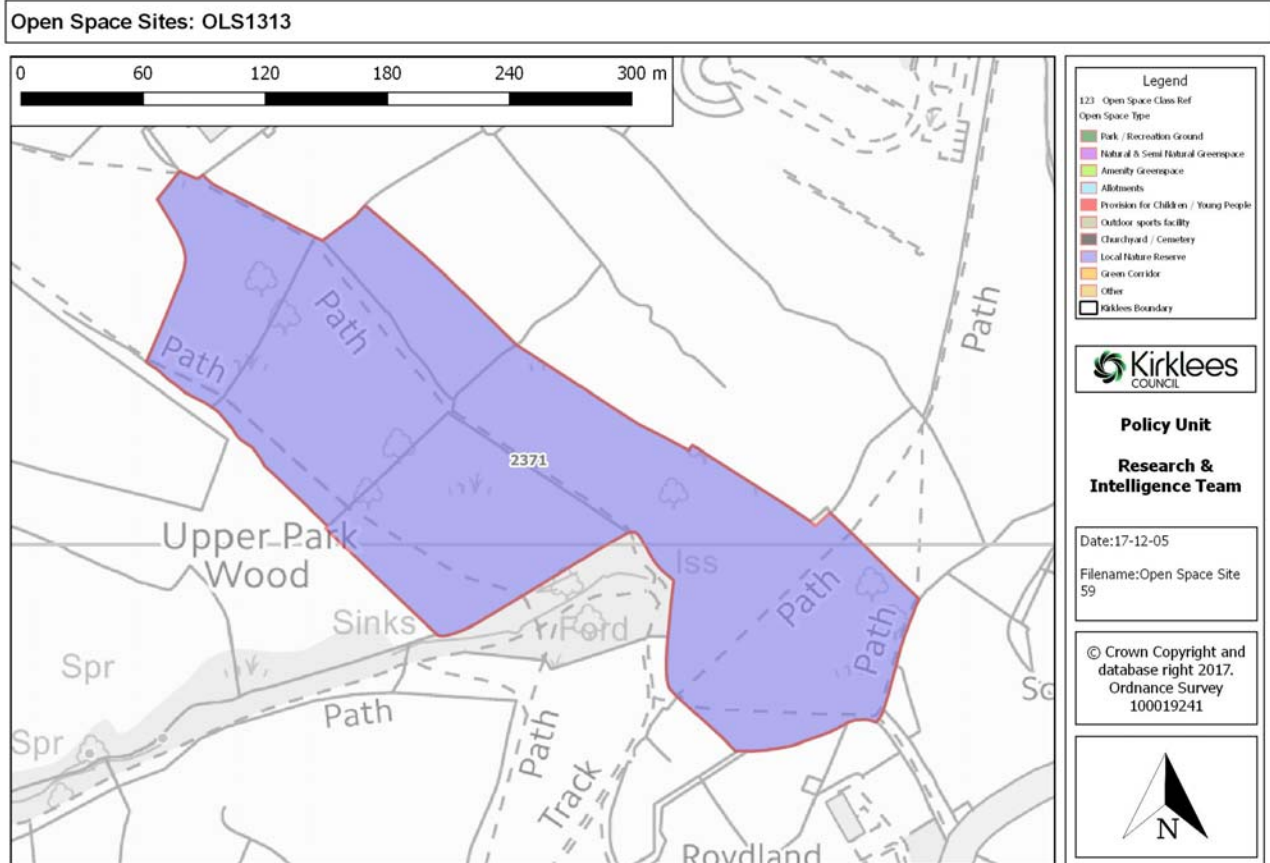
<b>Open Space Reference</b>	1309	<b>Amenity greenspace</b>
<b>Class Reference</b>	2350	Class Area (Ha): 0.28
Built facility strategy:	No	Playing pitch strategy: No
<b>Open Space Site Assessment</b>		
Level of use	3	Scarcity Value : 0
IMD Rank	3	
<b>Space meets needs of:</b>	<b>Score</b>	<b>Comment</b>
Elderly	0	
Juniors	5	
Teenagers	0	
Disabled	0	
Family	0	
Others	0	
<b>High Benefits</b>		
Structural and landscaping	0	
Ecological	0	
Educational	0	
Social and Health	0	
Cultural and heritage	0	
Amenity and a sense of place	10	Visual amenity
Economic	0	
Designated Nature Site	0	
Friends of group to the site	0	
<b>Total score</b>	<b>21</b>	
Percentage	23	
Value rating	HIGH	

**OLS 1313 - Upper Park Wood LNR, Berry Brow, Huddersfield**

Gross site area (ha):

**4.36**

Classes: Local nature reserve (2371)



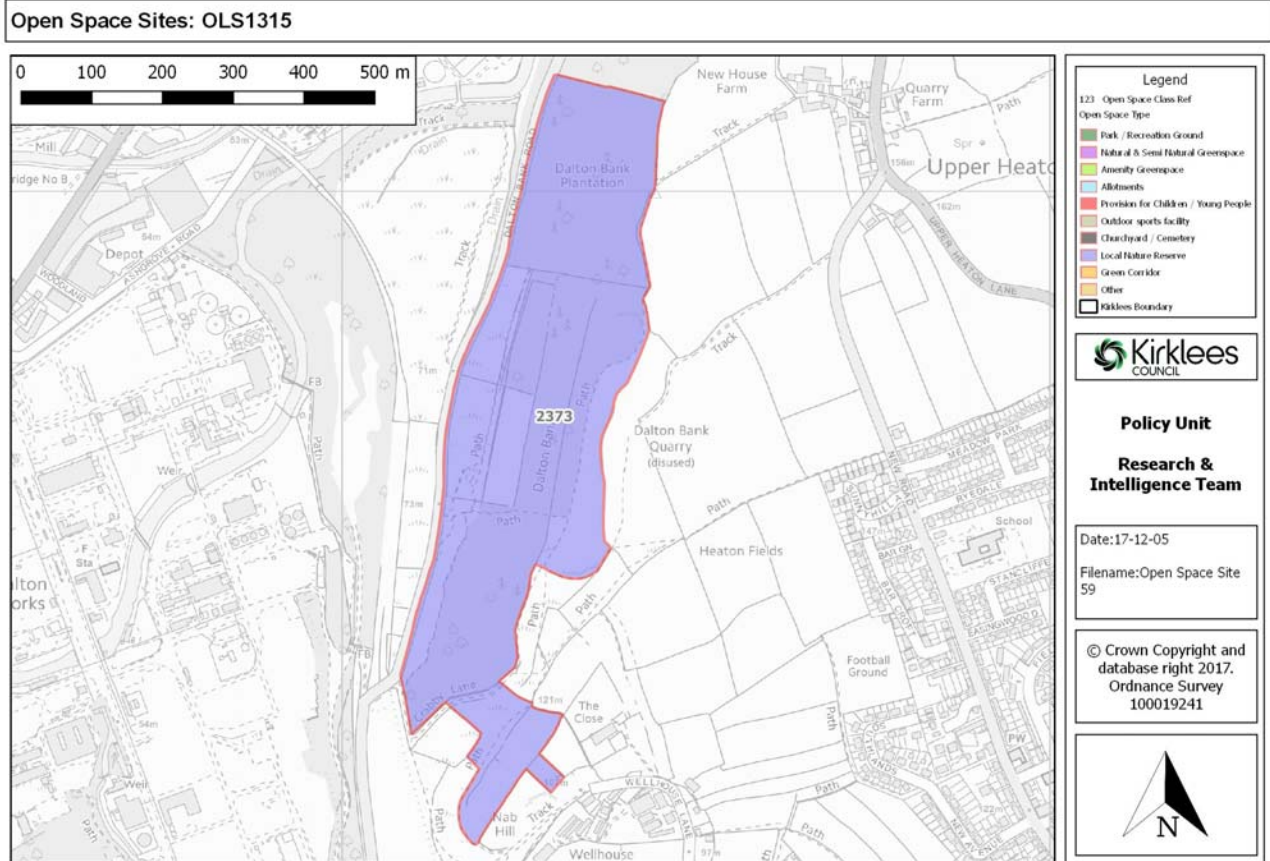
<b>Open Space Reference</b>	1313	<b>Local nature reserve</b>
<b>Class Reference</b>	2371	Class Area (Ha): 4.36
Built facility strategy:	No	Playing pitch strategy: No
<b>Open Space Site Assessment</b>		
Level of use	3	Scarcity Value : 3
IMD Rank	3	
<b>Space meets needs of:</b>	<b>Score</b>	<b>Comment</b>
Elderly	0	
Juniors	0	
Teenagers	0	
Disabled	0	
Family	0	
Others	0	
<b>High Benefits</b>		
Structural and landscaping	5	
Ecological	5	Designated Local Wildlife Site
Educational	0	
Social and Health	0	
Cultural and heritage	0	
Amenity and a sense of place	0	
Economic	0	
Designated Nature Site	0	
Friends of group to the site	0	
<b>Total score</b>	<b>19</b>	
Percentage	22	
Value rating	HIGH	

**OLS 1315 - Dalton Bank LNR, Dalton Bank Road, Dalton, Huddersfield**

**Gross site area (ha):**

**19.15**

Classes: Local nature reserve (2373)



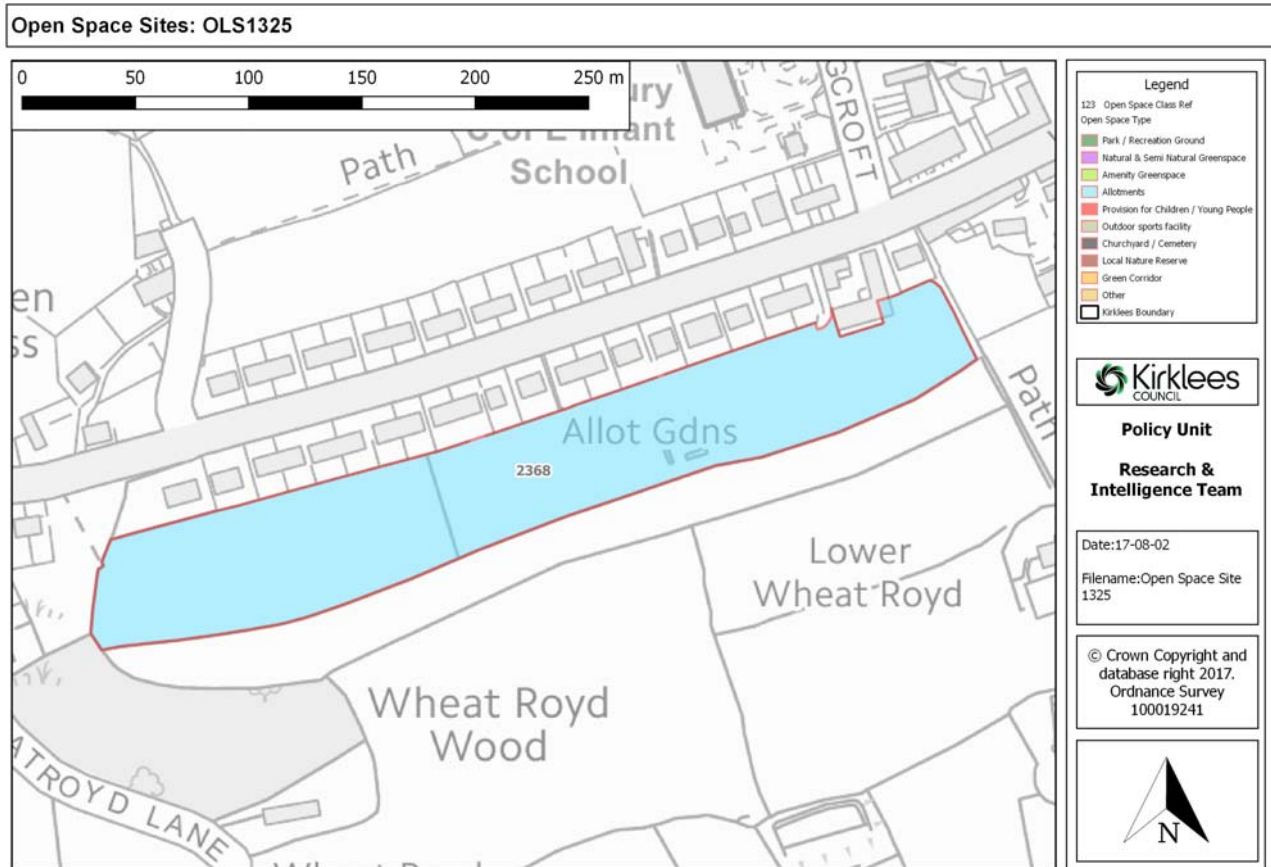
<b>Open Space Reference</b>	1315	<b>Local nature reserve</b>
<b>Class Reference</b>	2373	Class Area (Ha): 19.15
Built facility strategy: No		Playing pitch strategy: No
<b>Open Space Site Assessment</b>		
Level of use	3	Scarcity Value : 0
IMD Rank	4	
<b>Space meets needs of:</b>	<b>Score</b>	<b>Comment</b>
Elderly	0	
Juniors	0	
Teenagers	0	
Disabled	0	
Family	0	
Others	0	
<b>High Benefits</b>		
Structural and landscaping	0	
Ecological	0	Designated Local Wildlife Site
Educational	0	
Social and Health	0	
Cultural and heritage	0	
Amenity and a sense of place	0	
Economic	0	
Designated Nature Site	0	
Friends of group to the site	0	
<b>Total score</b>	<b>7</b>	
Percentage	8	
Value rating	HIGH	

**OLS 1325 - Kay Lane Allotments, Kaye Lane, Almondbury, Huddersfield**

Gross site area (ha):

**1.92**

Classes: Allotments (2368)



<b>Open Space Reference</b>	1325	<b>Allotments</b>
<b>Class Reference</b>	2368	Class Area (Ha): 1.92
Built facility strategy:	No	Playing pitch strategy: No
<b>Open Space Site Assessment</b>		
Level of use	5	Scarcity Value : 2
IMD Rank	2	
<b>Space meets needs of:</b>	<b>Score</b>	<b>Comment</b>
Elderly	5	
Juniors	0	
Teenagers	0	
Disabled	0	
Family	5	
Others	0	
<b>High Benefits</b>		
Structural and landscaping	0	
Ecological	0	
Educational	0	
Social and Health	10	
Cultural and heritage	0	
Amenity and a sense of place	0	
Economic	0	
Designated Nature Site	0	
Friends of group to the site	0	
<b>Total score</b>	<b>29</b>	
Percentage	32	
Value rating	HIGH	

**Quality condition assessment (Allotments)**  
**Welcoming place**



Main Entrance	4 -
Gradient and value	4 - Gentle slopes
Ramps and guard rails	1 - No ramps/guard rails
Boundaries	10 - Site located away from road with boundary eg fence, wall etc
Boundaries quality	10 - Good condition
Controls to prevent illegal use	5 - Adequate & appropriate controls
Personal security	3 - Overlooked by housing on one side

#### **Site quality and paths**

Maintenance & cleanliness	5 - Excellent appearance with no litter / dog foul
Drainage	4 -
Hedgerows - Maintenance	3 - Some hedgerows well maintained
Hedgerows_Are trees present	N
Hedgerows_Overgrown	N
Hedgerows_Managed	N
Paths	4 -

#### **Enhanced site facilities and features**

Sufficient disabled access	
Fresh water supply	
Room for expansion	
Toilet facilities	
Shelter	

#### **Buildings and artefacts**

On site	Y
Comments	sheds, greenhouses
Maintenance	4 - Good condition - no evidence of graffiti or vandalism

#### **Summary**

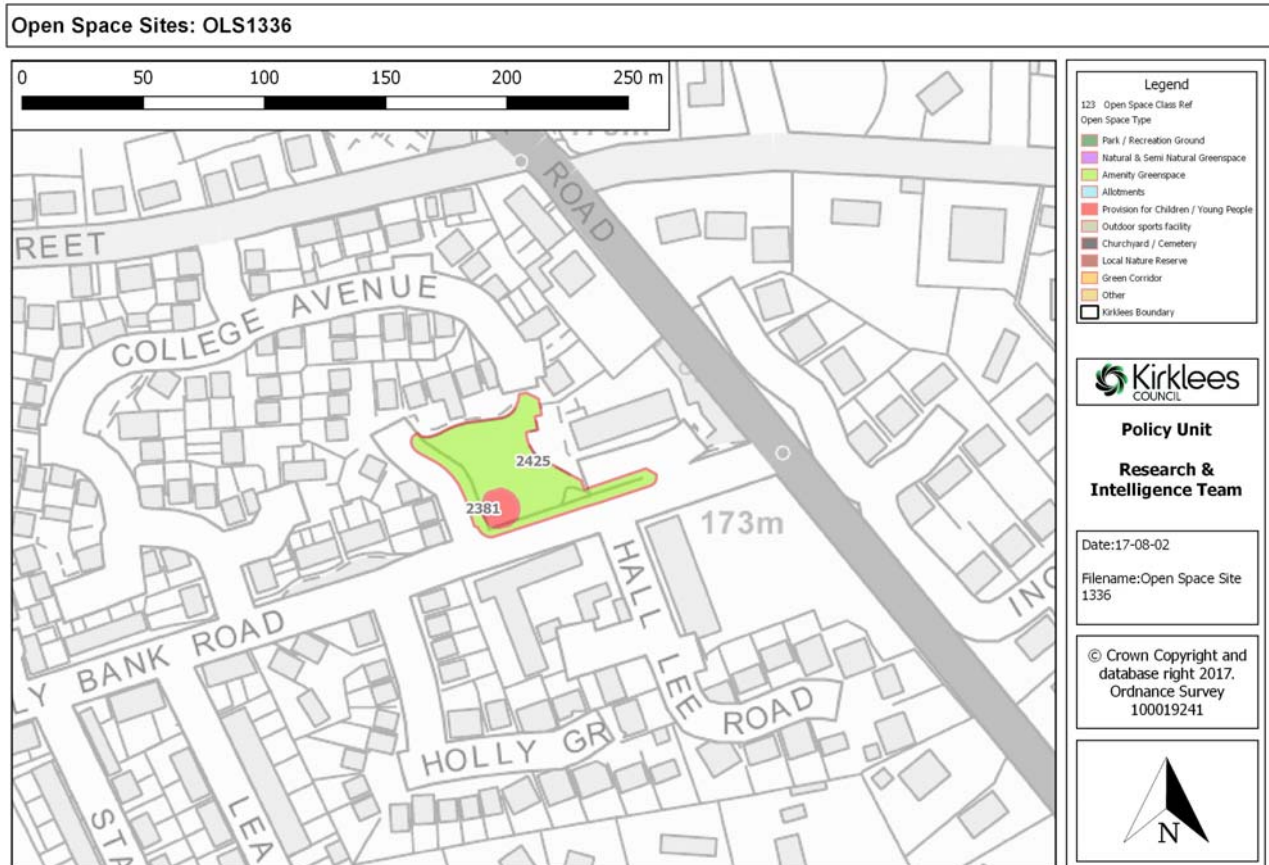
Total score	57
Percentage	60
Quality rating	HIGH

**OLS 1336 - Cornet Close Play Area, Cornet Close, Lindley, Huddersfield**

Gross site area (ha):

**0.23**

Classes: Amenity greenspace (2425), Provision for children & young people (2381)



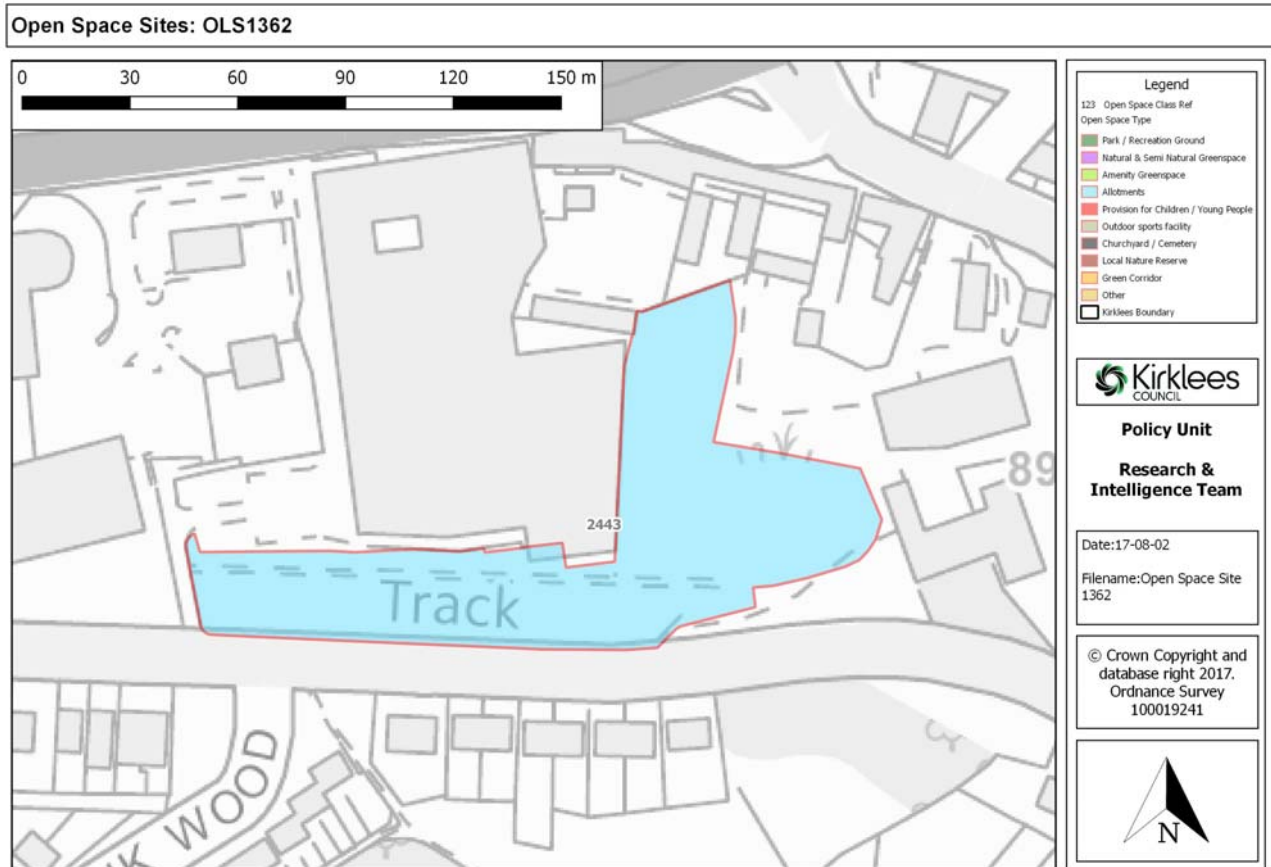
<b>Open Space Reference</b>	1336	<b>Amenity greenspace</b>
<b>Class Reference</b>	2425	Class Area (Ha): 0.21
Built facility strategy:	No	Playing pitch strategy: No
<b>Open Space Site Assessment</b>		
Level of use	3	Scarcity Value : 1
IMD Rank	2	
<b>Space meets needs of:</b>	<b>Score</b>	<b>Comment</b>
Elderly	5	
Juniors	5	
Teenagers	0	
Disabled	0	
Family	5	
Others	0	
<b>High Benefits</b>		
Structural and landscaping	0	
Ecological	0	
Educational	0	
Social and Health	0	
Cultural and heritage	0	
Amenity and a sense of place	10	Visual amenity
Economic	0	
Designated Nature Site	0	
Friends of group to the site	0	
<b>Total score</b>	<b>31</b>	
Percentage	34	
Value rating	HIGH	

**OLS 1362 - Rookery Road Allotments, Somerset Road, Almondbury, Huddersfield**

Gross site area (ha):

**0.72**

Classes: Allotments (2443)



<b>Open Space Reference</b>	1362	<b>Allotments</b>
<b>Class Reference</b>	2443	Class Area (Ha): 0.72
Built facility strategy:	No	Playing pitch strategy: No
<b>Open Space Site Assessment</b>		
Level of use	5	Scarcity Value : 0
IMD Rank	4	
<b>Space meets needs of:</b>	<b>Score</b>	<b>Comment</b>
Elderly	5	
Juniors	0	
Teenagers	0	
Disabled	0	
Family	0	
Others	0	
<b>High Benefits</b>		
Structural and landscaping	0	
Ecological	0	
Educational	0	
Social and Health	10	
Cultural and heritage	0	
Amenity and a sense of place	0	
Economic	0	
Designated Nature Site	0	
Friends of group to the site	0	
<b>Total score</b>	<b>24</b>	
Percentage	26	
Value rating	MEDIUM	

**Quality condition assessment (Allotments)**  
**Welcoming place**

Main Entrance	3 - Opens onto reasonable safe/busy area with some natural surveillance from roads, paths etc
Gradient and value	3 - Some irregular land
Ramps and guard rails	1 - No ramps/guard rails
Boundaries	6 - Site is next to road with some boundary eg fence, wall etc or away from road & no boundary
Boundaries quality	10 - Good condition
Controls to prevent illegal use	5 - Adequate & appropriate controls
Personal security	3 - Overlooked by housing on one side

#### Site quality and paths

Maintenance & cleanliness	4 - Good
Drainage	5 - The site is well drained (no evidence of water pools)
Hedgerows - Maintenance	0 -
Hedgerows_Are trees present	N
Hedgerows_Overgrown	N
Hedgerows_Managed	N
Paths	3 - Reasonable quality with some evidence of damage to surface and suitable for some users.

#### Enhanced site facilities and features

Sufficient disabled access	
Fresh water supply	Yes
Room for expansion	
Toilet facilities	
Shelter	

#### Buildings and artefacts

On site	Y
Comments	sheds, polytunnels
Maintenance	4 - Good condition - no evidence of graffiti or vandalism

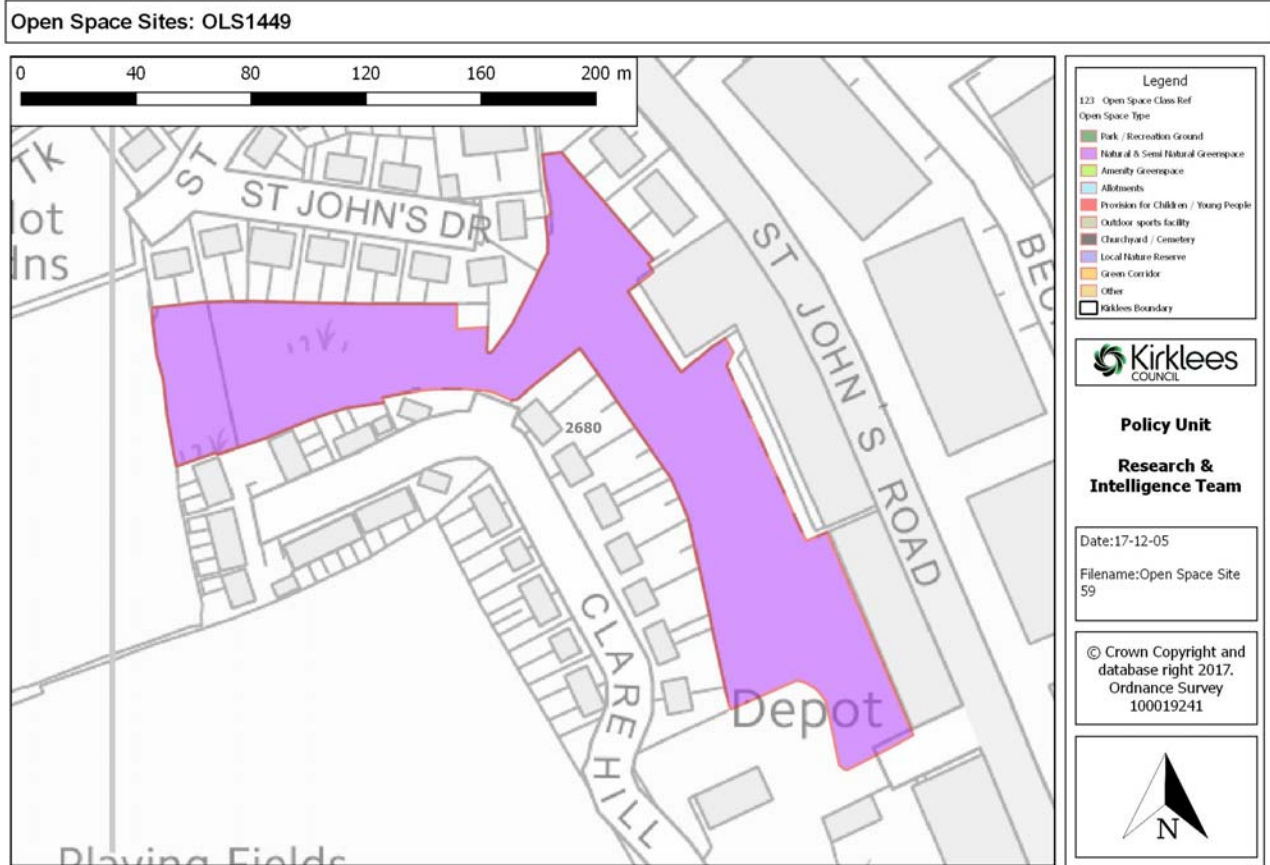
#### Summary

Total score	52
Percentage	54
Quality rating	MEDIUM

**OLS 1449 - Land off, Clare Hill, Huddersfield**

**Gross site area (ha):**

Classes: Natural & semi-natural greenspace (2680)



<b>Open Space Reference</b>	1449	<b>Natural &amp; semi-natural greenspace</b>
<b>Class Reference</b>	2680	Class Area (Ha):
Built facility strategy:	No	Playing pitch strategy: No
<b>Open Space Site Assessment</b>		
Level of use	1	Scarcity Value : 0
IMD Rank	5	
<b>Space meets needs of:</b>	<b>Score</b>	<b>Comment</b>
Elderly	0	
Juniors	0	
Teenagers	0	
Disabled	0	
Family	0	
Others	0	
<b>High Benefits</b>		
Structural and landscaping	0	
Ecological	0	
Educational	0	
Social and Health	0	
Cultural and heritage	0	
Amenity and a sense of place	0	
Economic	0	
Designated Nature Site	0	
Friends of group to the site	0	
<b>Total score</b>	<b>6</b>	
Percentage	7	
Value rating	MEDIUM	Established wooded backland which has changed the character of this land over time.

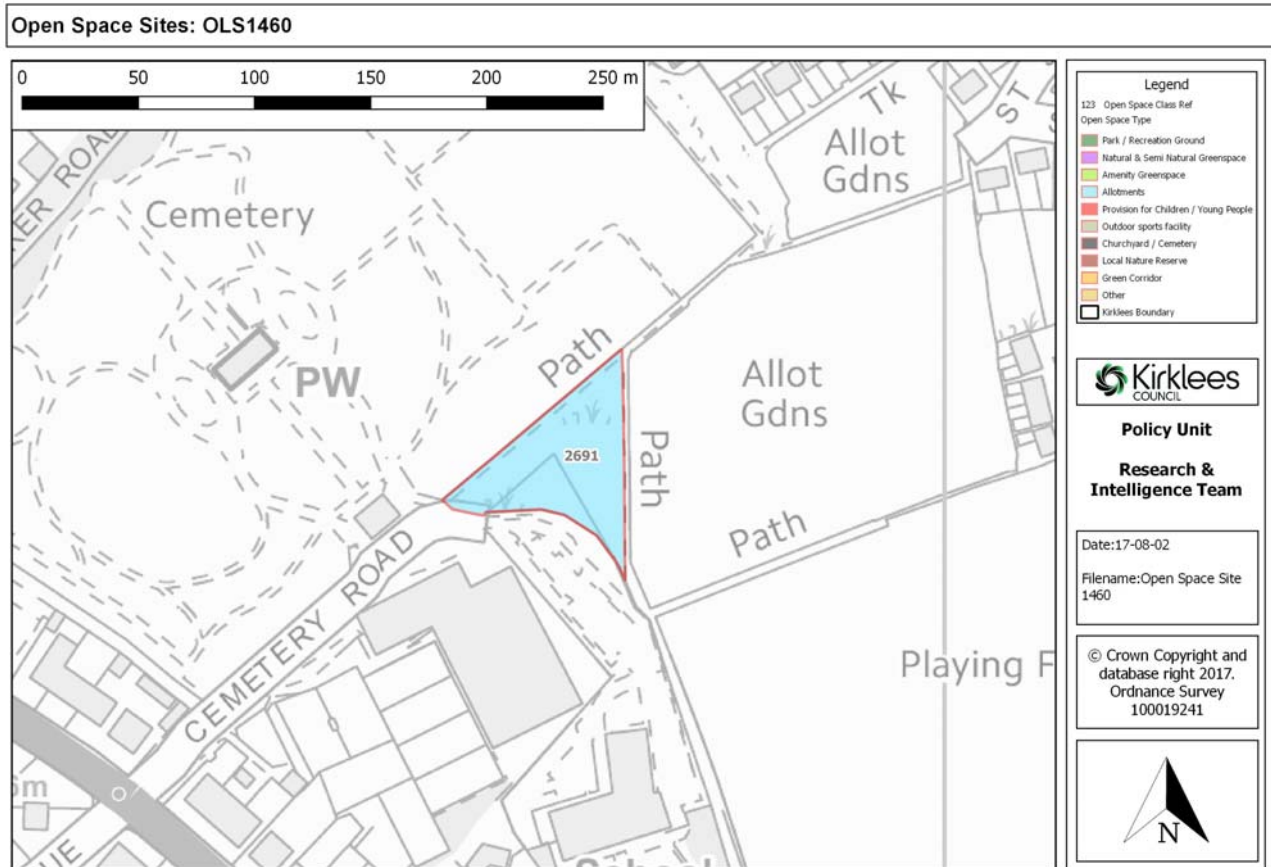


**OLS 1460 - Cemetery Road Community Orchard, Cemetery Road, Edgerton, Huddersfield**

Gross site area (ha):

**0.32**

Classes: Allotments (2691)



<b>Open Space Reference</b>	1460	<b>Allotments</b>
<b>Class Reference</b>	2691	Class Area (Ha): 0.32
Built facility strategy:	No	Playing pitch strategy: No
<b>Open Space Site Assessment</b>		
Level of use	2	Scarcity Value : 3
IMD Rank	4	
<b>Space meets needs of:</b>	<b>Score</b>	<b>Comment</b>
Elderly	0	
Juniors	0	
Teenagers	0	
Disabled	0	
Family	0	
Others	5	Community orchard
<b>High Benefits</b>		
Structural and landscaping	0	
Ecological	0	
Educational	0	
Social and Health	10	
Cultural and heritage	0	
Amenity and a sense of place	0	
Economic	0	
Designated Nature Site	0	
Friends of group to the site	0	
<b>Total score</b>	<b>24</b>	
Percentage	26	
Value rating	MEDIUM	

**Quality condition assessment (Allotments)**

**Welcoming place**

Main Entrance	
Gradient and value	
Ramps and guard rails	
Boundaries	
Boundaries quality	
Controls to prevent illegal use	
Personal security	

**Site quality and paths**

Maintenance & cleanliness	
Drainage	
Hedgerows - Maintenance	
Hedgerows_Are trees present	
Hedgerows_Overgrown	
Hedgerows_Managed	
Paths	

**Enhanced site facilities and features**

Sufficient disabled access	
Fresh water supply	
Room for expansion	
Toilet facilities	
Shelter	

**Buildings and artefacts**

On site	
Comments	
Maintenance	

**Summary**

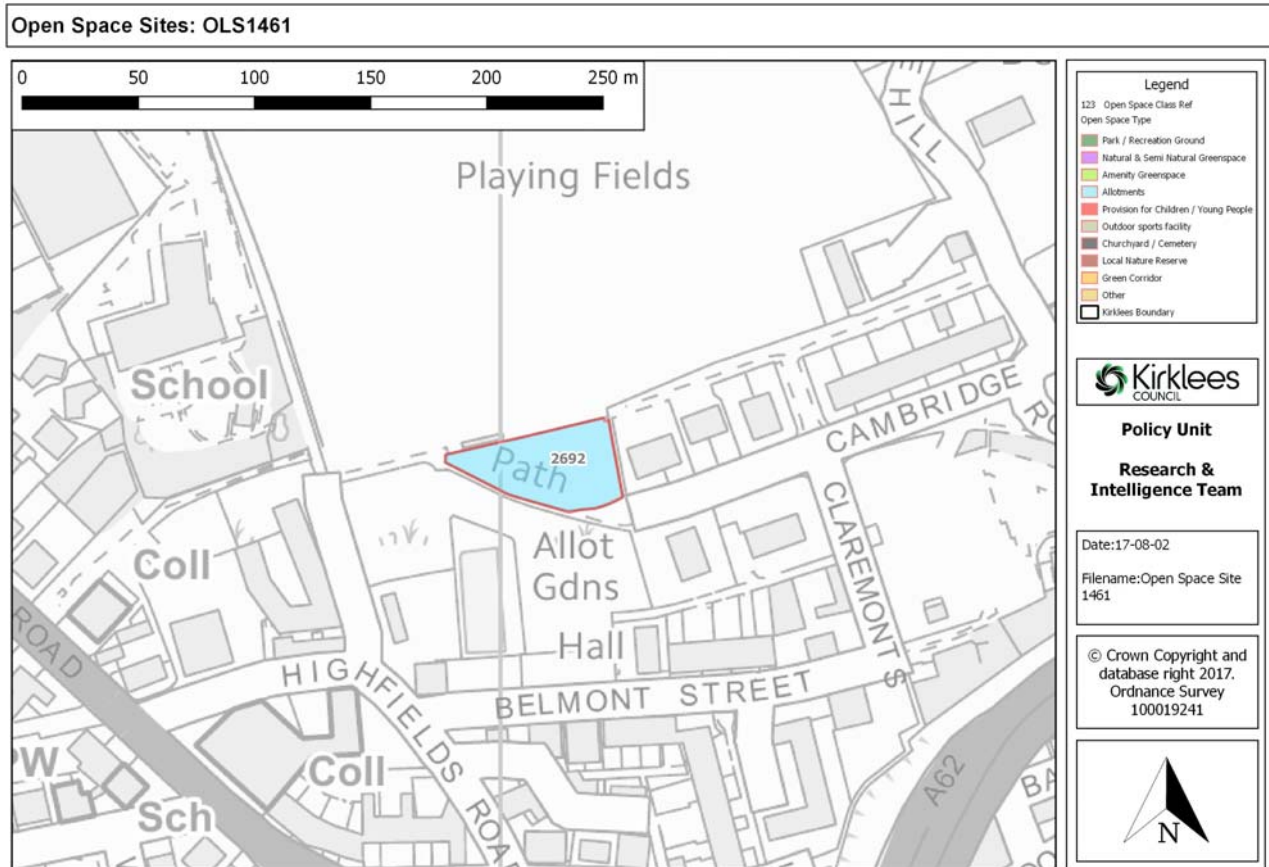
Total score	
Percentage	
Quality rating	Not applicable – not assessed

**OLS 1461 - George's Community Orchard, Cambridge Road, Edgerton, Huddersfield**

Gross site area (ha):

**0.19**

Classes: Allotments (2692)



<b>Open Space Reference</b>	1461	<b>Allotments</b>
<b>Class Reference</b>	2692	Class Area (Ha): 0.19
Built facility strategy:	No	Playing pitch strategy: No
<b>Open Space Site Assessment</b>		
Level of use	2	Scarcity Value : 3
IMD Rank	5	
<b>Space meets needs of:</b>	<b>Score</b>	<b>Comment</b>
Elderly	0	
Juniors	0	
Teenagers	0	
Disabled	0	
Family	0	
Others	5	Community orchard
<b>High Benefits</b>		
Structural and landscaping	0	
Ecological	0	
Educational	0	
Social and Health	10	
Cultural and heritage	0	
Amenity and a sense of place	0	
Economic	0	
Designated Nature Site	0	
Friends of group to the site	0	
<b>Total score</b>	<b>25</b>	
Percentage	27	
Value rating	MEDIUM	

**Quality condition assessment (Allotments)**

**Welcoming place**

Main Entrance	
Gradient and value	
Ramps and guard rails	
Boundaries	
Boundaries quality	
Controls to prevent illegal use	
Personal security	

**Site quality and paths**

Maintenance & cleanliness	
Drainage	
Hedgerows - Maintenance	
Hedgerows_Are trees present	
Hedgerows_Overgrown	
Hedgerows_Managed	
Paths	

**Enhanced site facilities and features**

Sufficient disabled access	
Fresh water supply	
Room for expansion	
Toilet facilities	
Shelter	

**Buildings and artefacts**

On site	
Comments	
Maintenance	

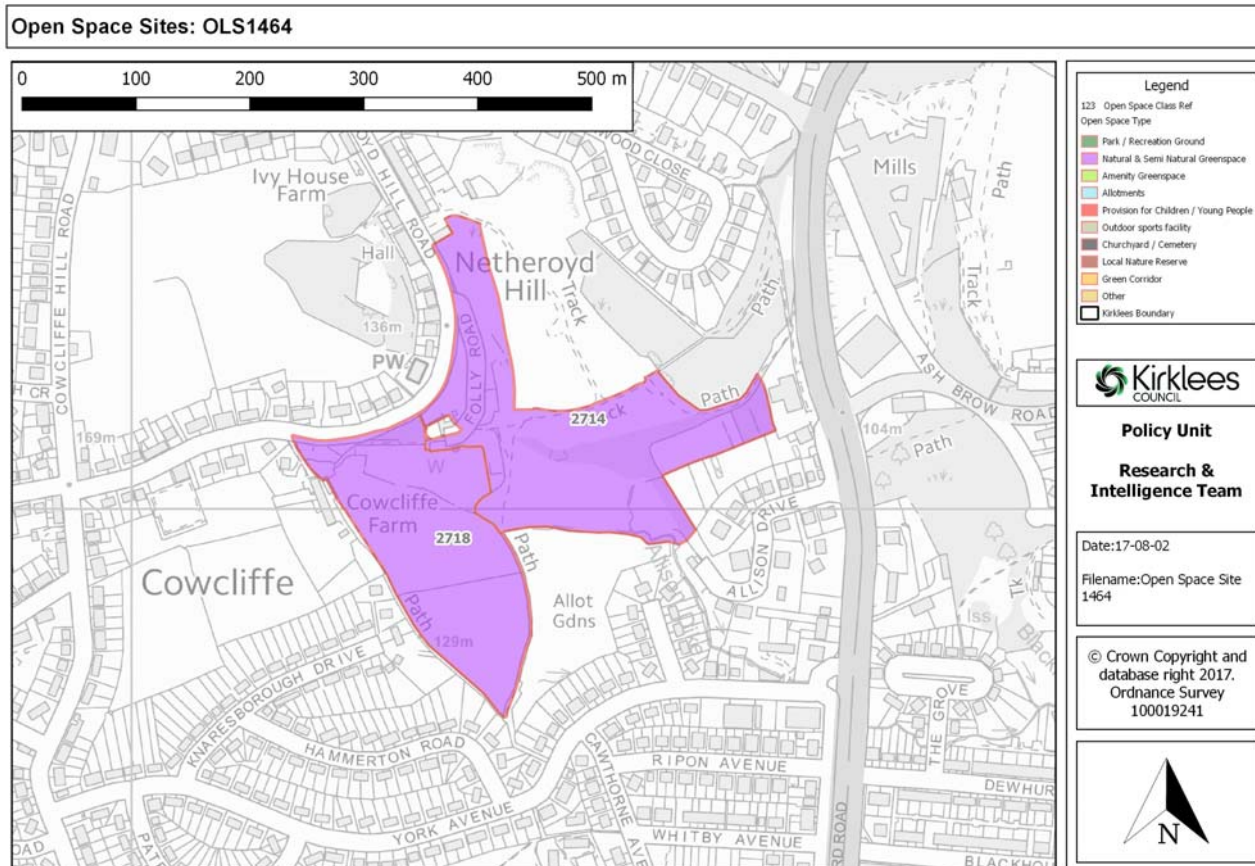
**Summary**

Total score	
Percentage	
Quality rating	Not applicable – not assessed

**OLS 1464 - Netheroyd Hill, Netheroyd Hill Road, Fixby, Huddersfield**

**Gross site area (ha): 5.83**

Classes: Natural & semi-natural greenspace (2718), Woodland (2714)



<b>Open Space Reference</b>	1464	<b>Natural &amp; semi-natural greenspace</b>
<b>Class Reference</b>	2718	Class Area (Ha): 2.56
Built facility strategy:	No	Playing pitch strategy: No
<b>Open Space Site Assessment</b>		
Level of use	2	Scarcity Value : 0
IMD Rank	4	
<b>Space meets needs of:</b>	<b>Score</b>	<b>Comment</b>
Elderly	0	
Juniors	0	
Teenagers	0	
Disabled	0	
Family	0	
Others	0	
<b>High Benefits</b>		
Structural and landscaping	0	
Ecological	0	Some ecological value - mosaic of semi-natural habitats likely importance for breeding birds.
Educational	0	
Social and Health	0	
Cultural and heritage	0	
Amenity and a sense of place	0	
Economic	0	
Designated Nature Site	0	
Friends of group to the site	0	
<b>Total score</b>	<b>6</b>	
Percentage	7	
Value rating	MEDIUM	Undulating grassland with area of trees connecting to adjoining UK BAP Priority Habitat woodland. Public footpaths on the western boundary and crossing the northern part of the site.