



Kirklees Local Plan Open Space Study 2015 (Revised 2016)

Appendix 1.3

Open Space Site Assessments and Plans

Huddersfield (Part 1)

December 2017

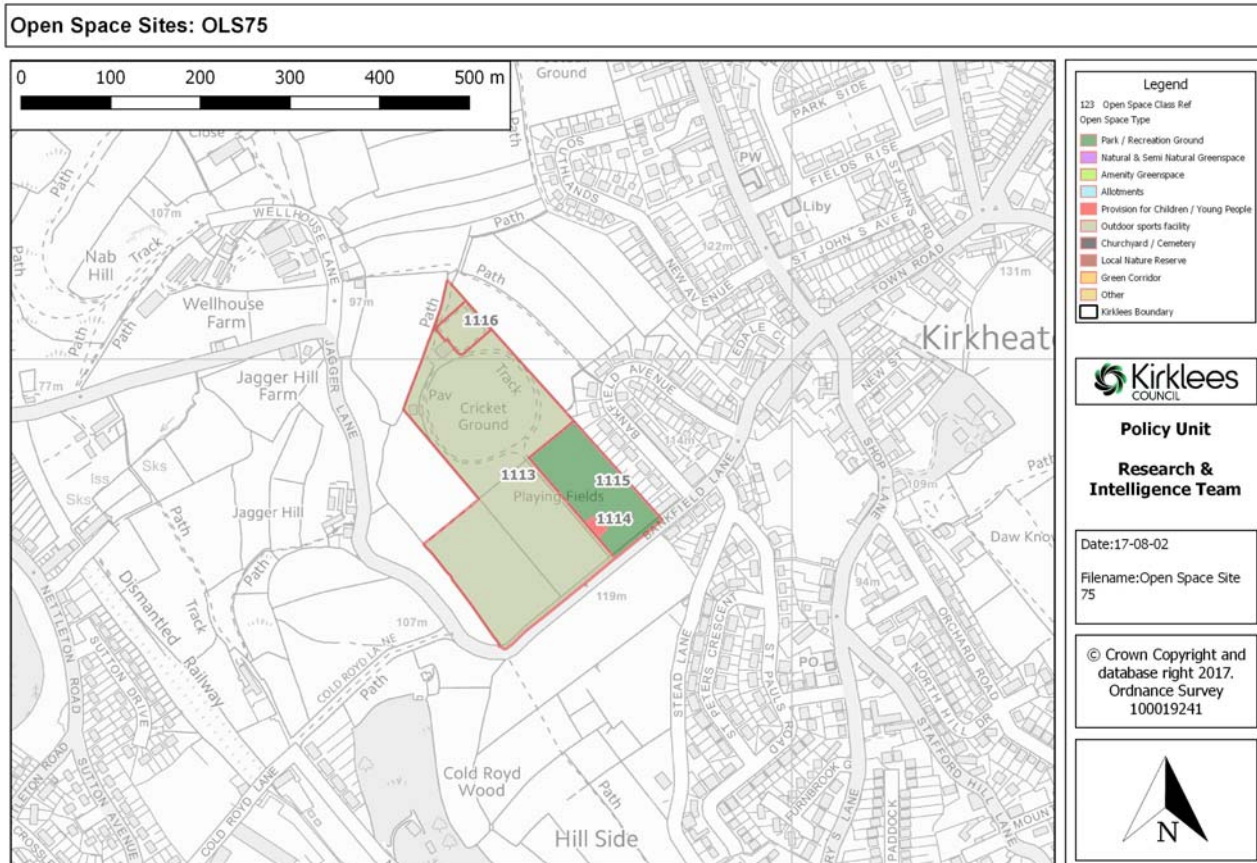
Planning Policy Group
Investment and Regeneration Service
Kirklees Council
PO Box B93
Civic Centre III
Huddersfield
HD1 2JR

OLS 75 - Bankfield Lane Rec Ground & Kirkheaton Cricket Club, Bankfield Lane, Kirkheaton, Huddersfield

Gross site area (ha):

5.55

Classes: Outdoor sport facilities (1113, 1116), Parks & recreation grounds (1115), Provision for children & young people (1114)



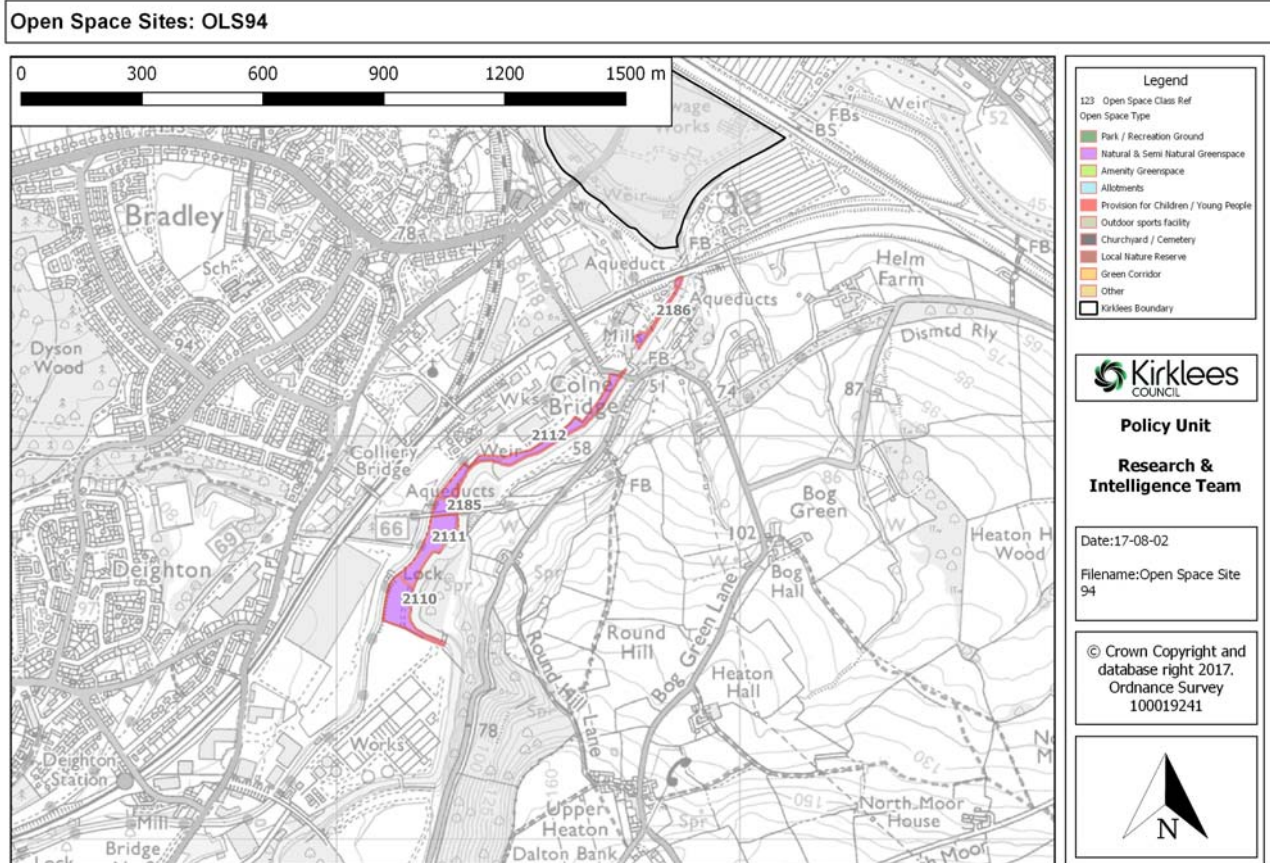
Open Space Reference	75	Parks & recreation grounds
Class Reference	1115	Class Area (Ha): 0.96
Built facility strategy:	No	Playing pitch strategy: Yes
Open Space Site Assessment		
Level of use	6	Scarcity Value : 2
IMD Rank	2	
Space meets needs of:	Score	Comment
Elderly	0	
Juniors	5	Play area
Teenagers	0	
Disabled	0	
Family	0	
Others	5	Pitch
High Benefits		
Structural and landscaping	0	
Ecological	0	
Educational	0	
Social and Health	5	
Cultural and heritage	0	
Amenity and a sense of place	0	
Economic	0	
Designated Nature Site	0	
Friends of group to the site	0	
Total score	25	
Percentage	25	
Value rating	MEDIUM	

OLS 94 - Land adjacent River Colne, Dalton Bank Road, Colne Bridge, Huddersfield

Gross site area (ha):

3.03

Classes: Natural & semi-natural greenspace (2111, 2112, 2186), Woodland (2110, 2185)



Open Space Reference	94	Natural & semi-natural greenspace
Class Reference	2111	Class Area (Ha): 0.84
Built facility strategy:	No	Playing pitch strategy: No
Open Space Site Assessment		
Level of use	2	Scarcity Value : 0
IMD Rank	5	
Space meets needs of:	Score	Comment
Elderly	0	
Juniors	0	
Teenagers	0	
Disabled	0	
Family	0	
Others	0	
High Benefits		
Structural and landscaping	0	
Ecological	5	Located adjacent to the River Colne. Within an important wildlife corridor.
Educational	0	
Social and Health	0	
Cultural and heritage	0	
Amenity and a sense of place	0	
Economic	0	
Designated Nature Site	0	
Friends of group to the site	0	
Total score	12	
Percentage	14	
Value rating	HIGH	Woodland habitat between the River Colne and Huddersfield Canal identified as part of the Kirklees Wildlife Habitat Network.

Open Space Reference	94	Natural & semi-natural greenspace
Class Reference	2112	Class Area (Ha): 0.96
Built facility strategy: No		Playing pitch strategy: No
Open Space Site Assessment		
Level of use	2	Scarcity Value : 0
IMD Rank	5	
Space meets needs of:	Score	Comment
Elderly	0	
Juniors	0	
Teenagers	0	
Disabled	0	
Family	0	
Others	0	
High Benefits		
Structural and landscaping	0	
Ecological	5	Priority woodland habitat adjacent to the River Colne.
Educational	0	
Social and Health	0	
Cultural and heritage	0	
Amenity and a sense of place	0	
Economic	0	
Designated Nature Site	0	
Friends of group to the site	0	
Total score	12	
Percentage	14	
Value rating	HIGH	Woodland and wetland habitat adjacent River Colne identified as part of the Kirklees Wildlife Habitat.

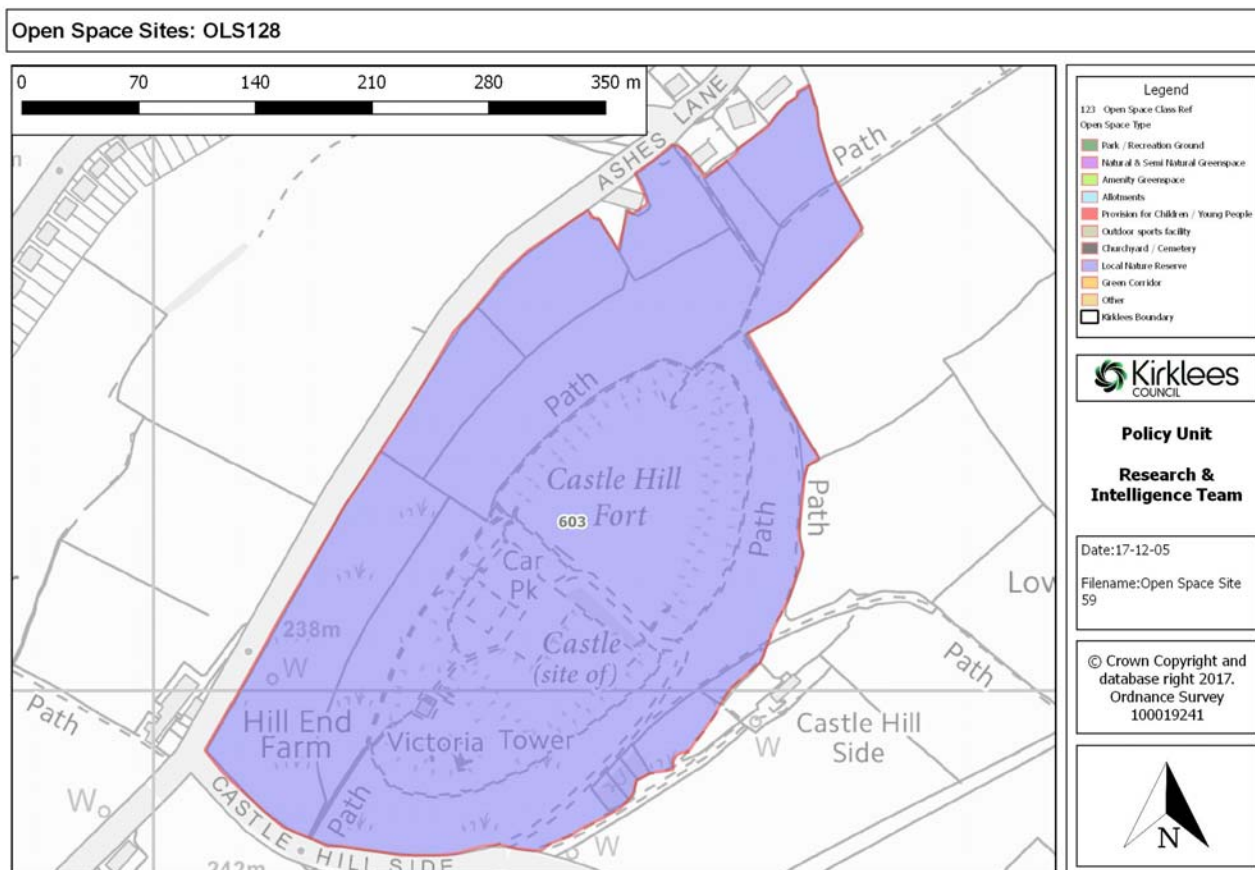
Open Space Reference	94	Natural & semi-natural greenspace
Class Reference	2186	Class Area (Ha): 0.17
Built facility strategy: No		Playing pitch strategy: No
Open Space Site Assessment		
Level of use	1	Scarcity Value : 0
IMD Rank	5	
Space meets needs of:	Score	Comment
Elderly	0	
Juniors	0	
Teenagers	0	
Disabled	0	
Family	0	
Others	0	
High Benefits		
Structural and landscaping	0	
Ecological	0	Some ecological value adjoining the River Colne.
Educational	0	
Social and Health	0	
Cultural and heritage	0	
Amenity and a sense of place	0	
Economic	0	
Designated Nature Site	0	
Friends of group to the site	0	
Total score	6	
Percentage	7	
Value rating	MEDIUM	Land between River Colne and existing industrial use.

OLS 128 - Castle Hill, Ashes Lane, Almondbury, Huddersfield

Gross site area (ha):

9.85

Classes: Local nature reserve (603)



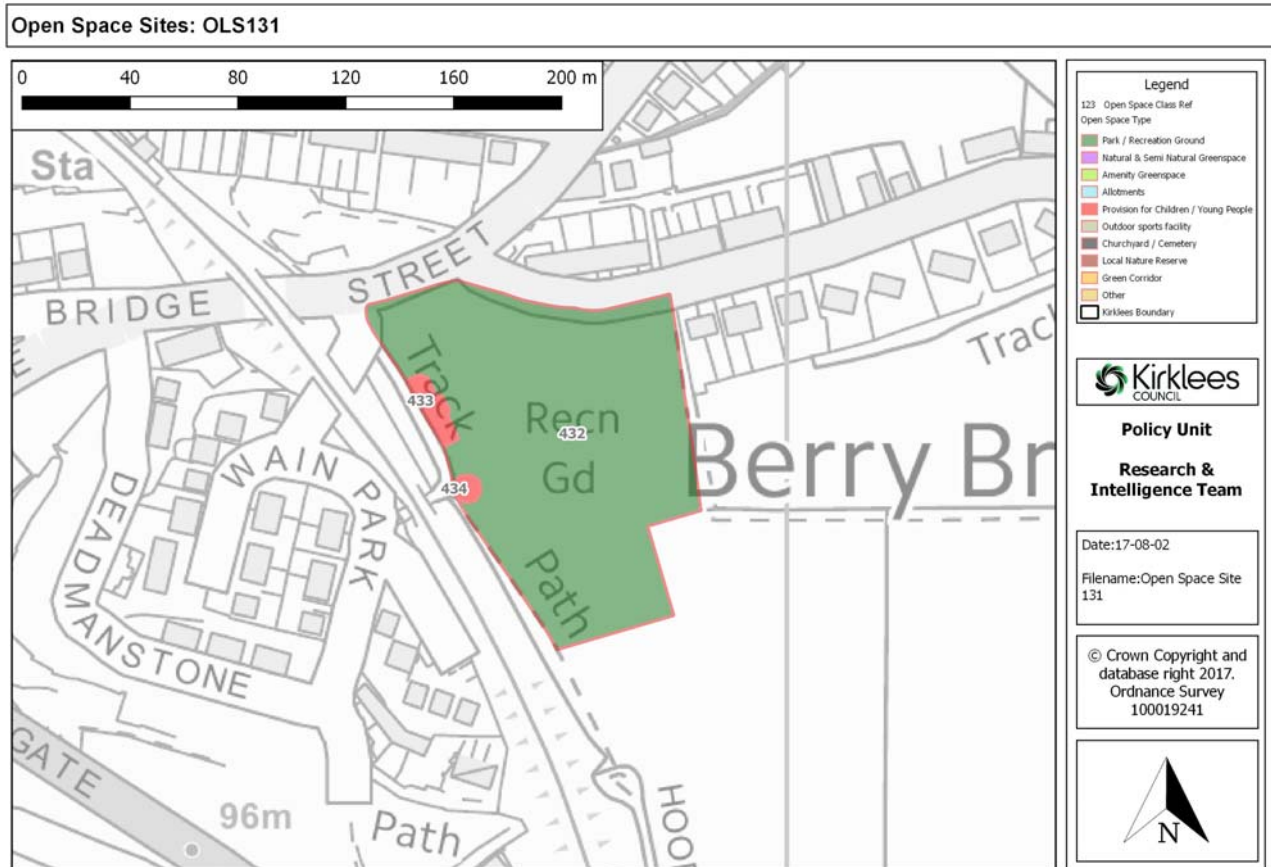
Open Space Reference	128	Local nature reserve
Class Reference	603	Class Area (Ha): 9.85
Built facility strategy:	No	Playing pitch strategy: No
Open Space Site Assessment		
Level of use	4	Scarcity Value : 0
IMD Rank	2	
Space meets needs of:	Score	Comment
Elderly	0	
Juniors	0	
Teenagers	0	
Disabled	0	
Family	0	
Others	0	
High Benefits		
Structural and landscaping	0	
Ecological	5	Designated Local Wildlife Site.
Educational	0	
Social and Health	0	
Cultural and heritage	5	Scheduled monument Castle Hill.
Amenity and a sense of place	5	
Economic	0	
Designated Nature Site	0	
Friends of group to the site	0	
Total score	21	
Percentage	24	
Value rating	HIGH	Local Nature Reserve designated as Castle Hill Local Wildlife Site (LWS22) and Local Geological Site (LGS2)

OLS 131 - Berry Brow Recreation Ground, Ladyhouse Lane, Berry Brow, Huddersfield

Gross site area (ha):

1.06

Classes: Parks & recreation grounds (432), Provision for children & young people (433, 434)



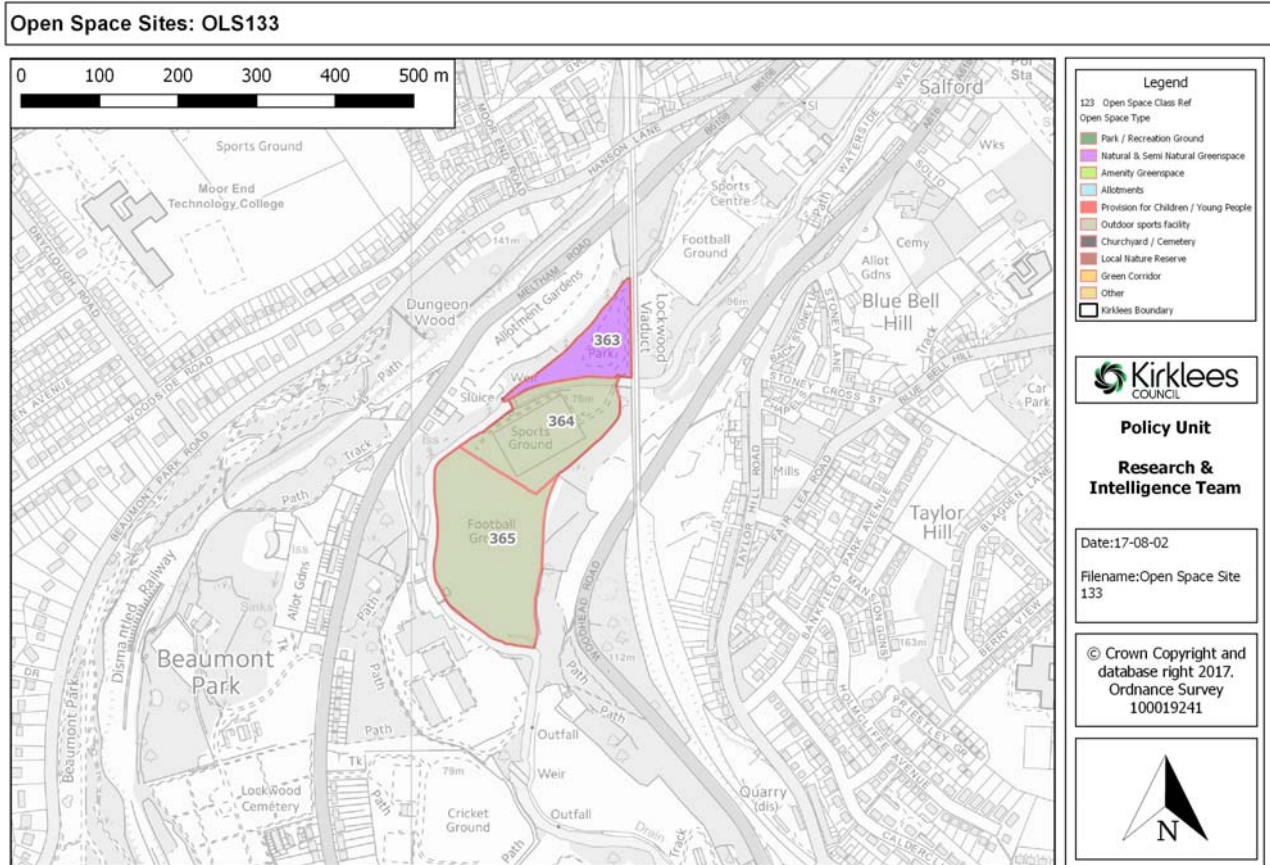
Open Space Reference	131	Parks & recreation grounds
Class Reference	432	Class Area (Ha): 1.03
Built facility strategy: No		Playing pitch strategy: Yes
Open Space Site Assessment		
Level of use	6	Scarcity Value : 3
IMD Rank	3	
Space meets needs of:	Score	Comment
Elderly	0	
Juniors	5	Equipped children's play area.
Teenagers	5	Teen area.
Disabled	0	
Family	0	
Others	5	Playing pitches.
High Benefits		
Structural and landscaping	0	
Ecological	0	
Educational	0	
Social and Health	5	
Cultural and heritage	0	
Amenity and a sense of place	10	
Economic	0	
Designated Nature Site	0	
Friends of group to the site	0	
Total score	42	
Percentage	42	
Value rating	HIGH	

OLS 133 - Lockwood Park, Brewery Drive, Lockwood, Huddersfield

Gross site area (ha):

5.27

Classes: Natural & semi-natural greenspace (363), Outdoor sport facilities (364, 365)



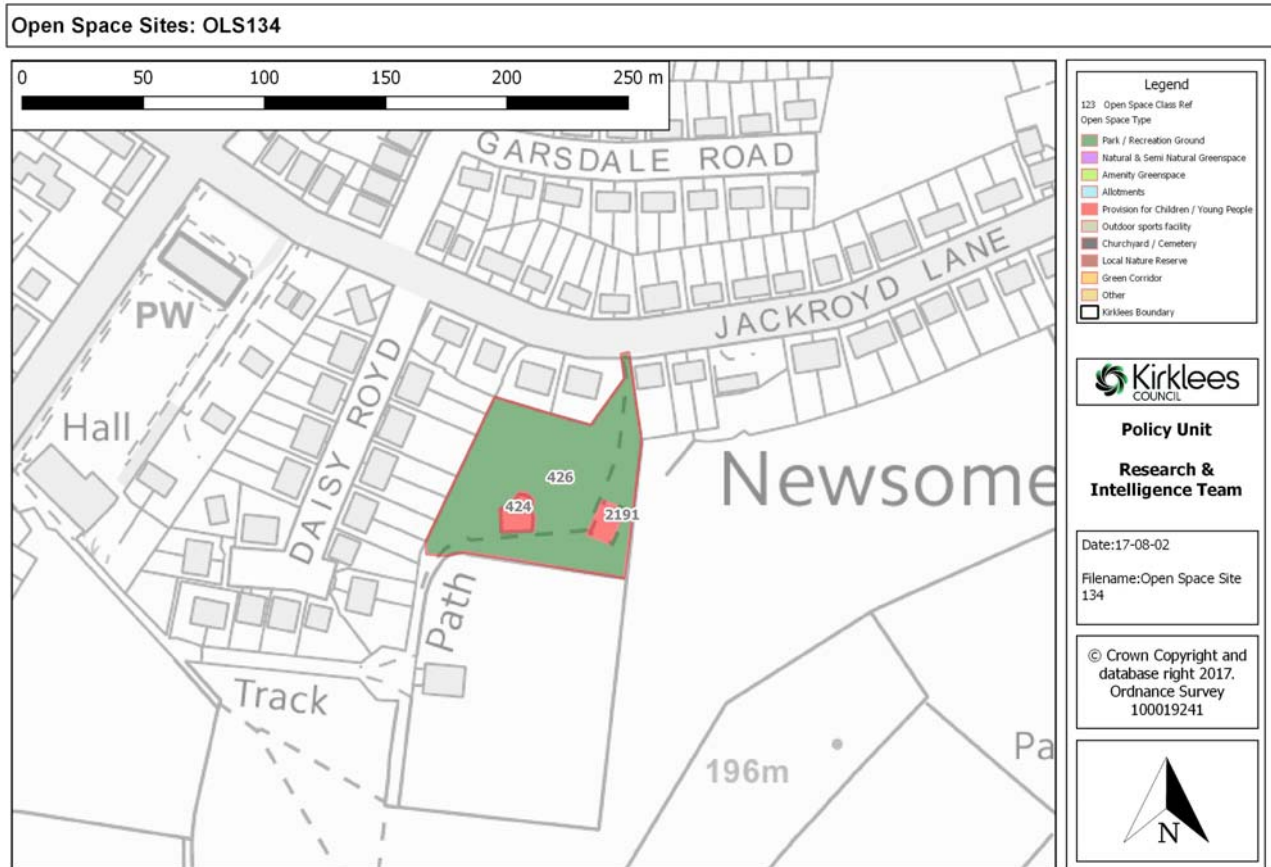
Open Space Reference	133	Natural & semi-natural greenspace
Class Reference	363	Class Area (Ha): 0.8
Built facility strategy:	No	Playing pitch strategy: No
Open Space Site Assessment		
Level of use	1	Scarcity Value : 0
IMD Rank	4	
Space meets needs of:	Score	Comment
Elderly	0	
Juniors	0	
Teenagers	0	
Disabled	0	
Family	0	
Others	0	
High Benefits		
Structural and landscaping	0	
Ecological	0	
Educational	0	
Social and Health	0	
Cultural and heritage	0	
Amenity and a sense of place	0	
Economic	0	
Designated Nature Site	0	
Friends of group to the site	0	
Total score	5	
Percentage	5	
Value rating	LOW	Primarily used as car park for Huddersfield RUFC. Includes area of woodland forming part of the Wildlife Habitat Network.

OLS 134 - Newsome Park, Daisy Royd, Newsome, Huddersfield

Gross site area (ha):

0.49

Classes: Parks & recreation grounds (426), Provision for children & young people (424, 2191)



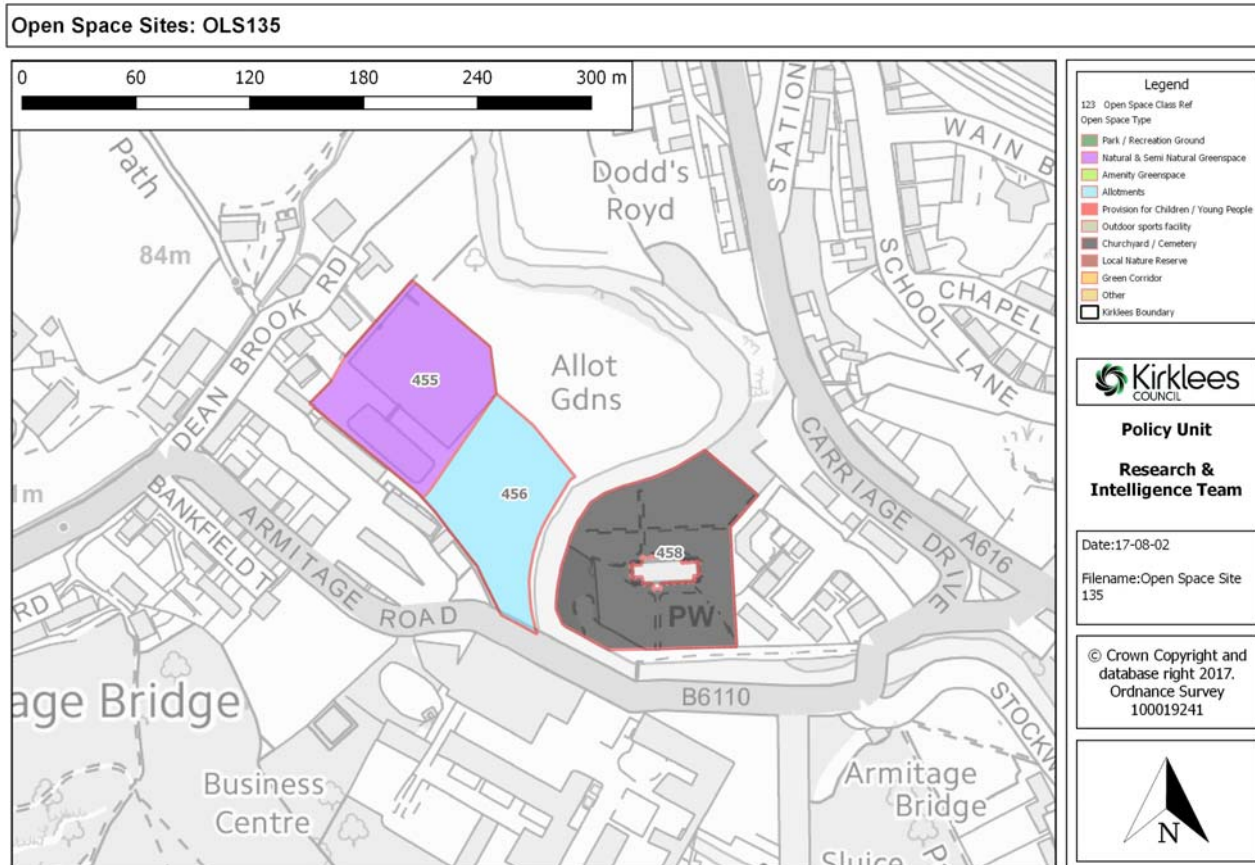
Open Space Reference	134	Parks & recreation grounds
Class Reference	426	Class Area (Ha): 0.45
Built facility strategy:	No	Playing pitch strategy: No
Open Space Site Assessment		
Level of use	6	Scarcity Value : 1
IMD Rank	3	
Space meets needs of:	Score	Comment
Elderly	5	
Juniors	5	Equipped children's play area.
Teenagers	0	
Disabled	0	
Family	5	
Others	0	
High Benefits		
Structural and landscaping	0	
Ecological	0	
Educational	0	
Social and Health	5	Physical activity
Cultural and heritage	0	
Amenity and a sense of place	10	
Economic	0	
Designated Nature Site	0	
Friends of group to the site	0	
Total score	40	
Percentage	40	
Value rating	HIGH	

OLS 135 - St Paul's Church, Reservoir & Allotments, Armitage Road, Armitage Bridge, Huddersfield

Gross site area (ha):

1.89

Classes: Allotments (456), Cemeteries & churchyards (458), Natural & semi-natural greenspace (455)



Legend

123 Open Space Class Ref
Open Space Type

- Park / Recreation Ground
- Natural & Semi-natural Greenspace
- Amenity Greenspace
- Allotments
- Provision for Children / Young People
- Outdoor sports facility
- Churchyard / Cemetery
- Local Nature Reserve
- Green Corridor
- Other
- Kirklees Boundary

Kirklees COUNCIL

Policy Unit

Research & Intelligence Team

Date: 17-08-02

Filename: Open Space Site 135

© Crown Copyright and database right 2017. Ordnance Survey 100019241

N

Open Space Reference	135	Natural & semi-natural greenspace
Class Reference	455	Class Area (Ha): 0.62
Built facility strategy: No		Playing pitch strategy: No
Open Space Site Assessment		
Level of use	4	Scarcity Value : 1
IMD Rank	4	
Space meets needs of:	Score	Comment
Elderly	0	
Juniors	0	
Teenagers	0	
Disabled	0	
Family	0	
Others	5	Angling club
High Benefits		
Structural and landscaping	0	
Ecological	5	Support pond which provide valuable habitat for a range of wildlife.
Educational	0	
Social and Health	0	
Cultural and heritage	0	
Amenity and a sense of place	5	
Economic	0	
Designated Nature Site	0	
Friends of group to the site	0	
Total score	24	
Percentage	28	
Value rating	HIGH	Former mill pond used by Tolson Angling club.

Open Space Reference	135	Allotments
Class Reference	456	Class Area (Ha): 0.48
Built facility strategy: No		Playing pitch strategy: No
Open Space Site Assessment		
Level of use	3	Scarcity Value : 0
IMD Rank	4	
Space meets needs of:	Score	Comment
Elderly	5	
Juniors	0	
Teenagers	0	
Disabled	0	
Family	0	
Others	0	
High Benefits		
Structural and landscaping	0	
Ecological	0	
Educational	0	
Social and Health	10	
Cultural and heritage	0	
Amenity and a sense of place	0	
Economic	0	
Designated Nature Site	0	
Friends of group to the site	0	
Total score	22	
Percentage	24	
Value rating	MEDIUM	

Quality condition assessment (Allotments)

Welcoming place

Main Entrance	3 - Opens onto reasonable safe/busy area with some natural surveillance from roads, paths etc
Gradient and value	5 - Flat (whole site)
Ramps and guard rails	1 - No ramps/guard rails
Boundaries	6 - Site is next to road with some boundary eg fence, wall etc or away from road & no boundary
Boundaries quality	6 - Variable quality
Controls to prevent illegal use	3 - Some controls, but some noticeable gaps
Personal security	3 - Overlooked by housing on one side

Site quality and paths

Maintenance & cleanliness	3 - Adequate
Drainage	5 - The site is well drained (no evidence of water pools)
Hedgerows - Maintenance	3 - Some hedgerows well maintained
Hedgerows_Are trees present	N
Hedgerows_Overgrown	N
Hedgerows_Managed	N
Paths	3 - Reasonable quality with some evidence of damage to surface and suitable for some users.

Enhanced site facilities and features

Sufficient disabled access	
Fresh water supply	
Room for expansion	
Toilet facilities	
Shelter	

Buildings and artefacts

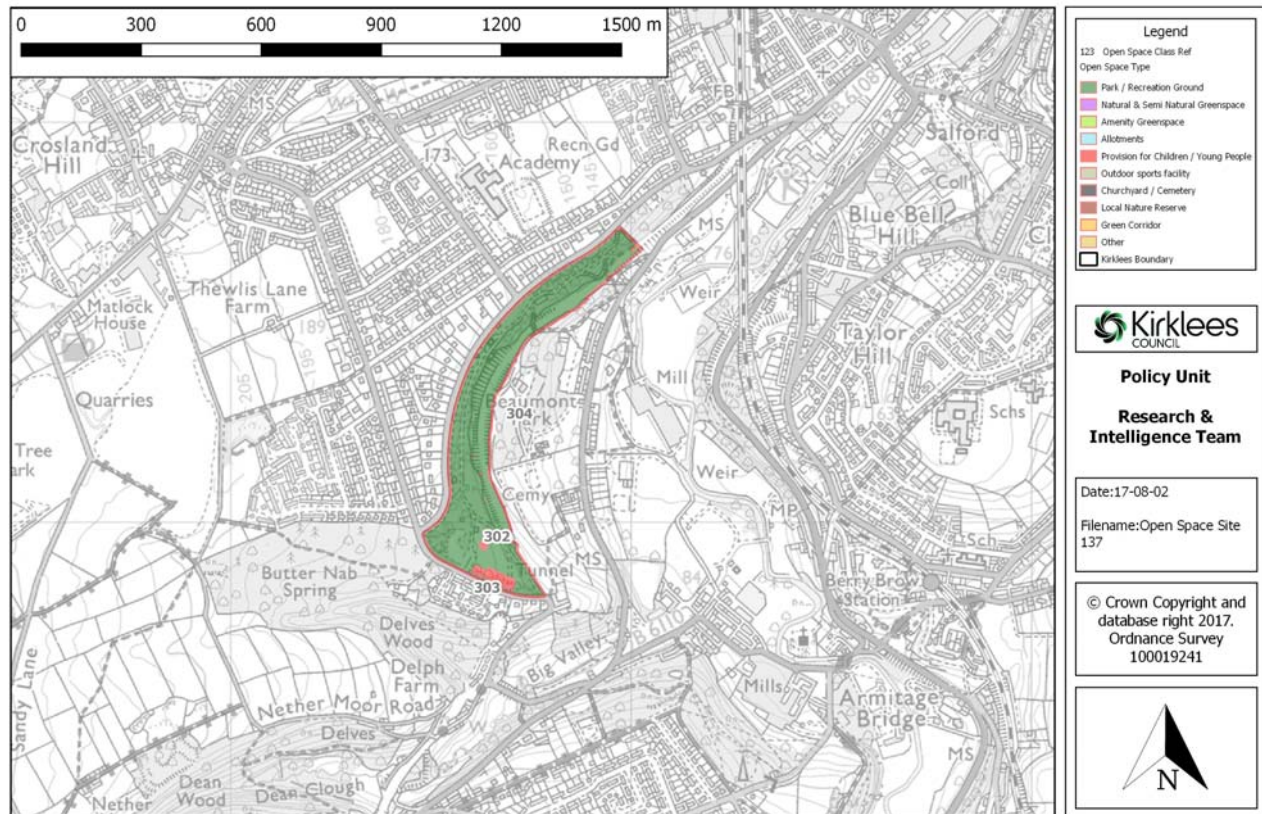
On site	Y
Comments	Sheds and greenhouses
Maintenance	4 - Good condition - no evidence of graffiti or vandalism

Summary

Total score	45
Percentage	47

OLS 137 - Beaumont Park, Beaumont Park Road, Beaumont Park, Huddersfield**Gross site area (ha):****11.7**

Classes: Parks & recreation grounds (304), Provision for children & young people (301, 302, 303)

Open Space Sites: OLS137

Open Space Reference	137	Parks & recreation grounds
Class Reference	304	Class Area (Ha): 11.44
Built facility strategy: No		Playing pitch strategy: No
Open Space Site Assessment		
Level of use	10	Scarcity Value : 0
IMD Rank	4	
Space meets needs of:	Score	Comment
Elderly	5	
Juniors	5	
Teenagers	5	
Disabled	5	
Family	5	
Others	0	
High Benefits		
Structural and landscaping	5	Helps define character of the area.
Ecological	5	Habitats for wildlife, i.e. woodland areas, pond.
Educational	10	Forest school sessions. Visitor centre.
Social and Health	5	Promoting physical activity, summer events.
Cultural and heritage	5	Grade II Listed Historical Park & Garden. Includes historical features, listed Park Lodge and bandstand.
Amenity and a sense of place	10	Well maintained and attractive.
Economic	5	Very close proximity of houses enhances property values, visitor centre, summer events.
Designated Nature Site	0	
Friends of group to the site	5	
Total score	89	

Percentage	89	
Value rating	HIGH	Awarded Green Flag status.

OLS 138 - Ivy Street Recreation Ground, Ivy Street, Crosland Moor, Huddersfield

Gross site area (ha):

0.34

Classes: Parks & recreation grounds (339), Provision for children & young people (337, 338)



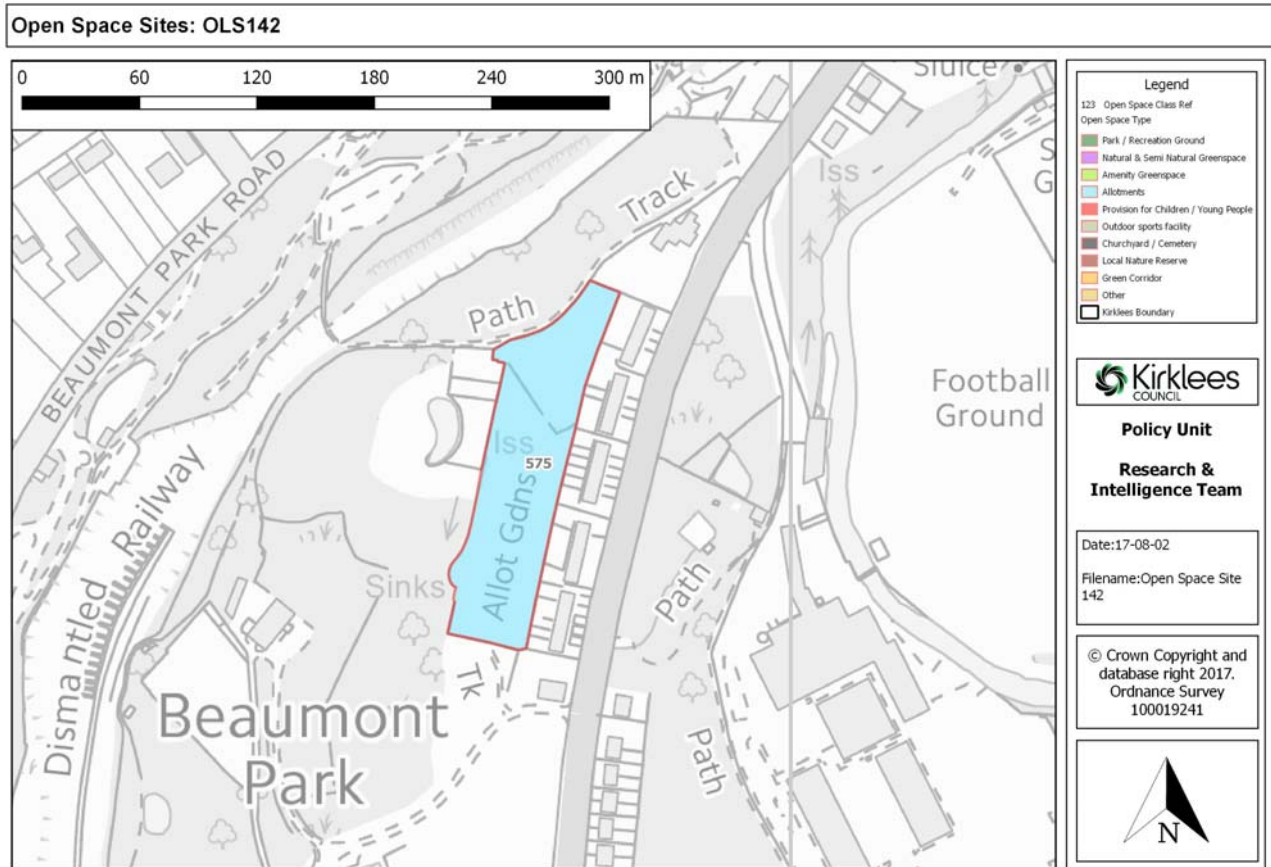
Open Space Reference	138	Parks & recreation grounds
Class Reference	339	Class Area (Ha): 0.32
Built facility strategy:	No	Playing pitch strategy: No
Open Space Site Assessment		
Level of use	6	Scarcity Value : 0
IMD Rank	4	
Space meets needs of:	Score	Comment
Elderly	0	
Juniors	5	Equipped children's play area.
Teenagers	5	Basketball pod.
Disabled	0	
Family	0	
Others	0	
High Benefits		
Structural and landscaping	0	
Ecological	0	
Educational	0	
Social and Health	5	
Cultural and heritage	0	
Amenity and a sense of place	0	
Economic	0	
Designated Nature Site	0	
Friends of group to the site	0	
Total score	25	
Percentage	25	

OLS 142 - Woodfield Park Allotments, Meltham Road, Lockwood, Huddersfield

Gross site area (ha):

0.75

Classes: Allotments (575)



Open Space Reference	142	Allotments
Class Reference	575	Class Area (Ha): 0.75
Built facility strategy:	No	Playing pitch strategy: No
Open Space Site Assessment		
Level of use	5	Scarcity Value : 1
IMD Rank	4	
Space meets needs of:	Score	Comment
Elderly	5	
Juniors	0	
Teenagers	0	
Disabled	0	
Family	5	
Others	0	
High Benefits		
Structural and landscaping	0	
Ecological	0	
Educational	0	
Social and Health	10	
Cultural and heritage	0	
Amenity and a sense of place	0	
Economic	0	
Designated Nature Site	0	
Friends of group to the site	0	
Total score	30	
Percentage	33	
Value rating	HIGH	

Quality condition assessment (Allotments)
Welcoming place

Main Entrance	5 - Opens onto safe/busy areas with natural surveillance from roads, paths etc
Gradient and value	4 - Gentle slopes
Ramps and guard rails	1 - No ramps/guard rails
Boundaries	10 - Site located away from road with boundary eg fence, wall etc
Boundaries quality	10 - Good condition
Controls to prevent illegal use	4 -
Personal security	3 - Overlooked by housing on one side

Site quality and paths

Maintenance & cleanliness	5 - Excellent appearance with no litter / dog foul
Drainage	5 - The site is well drained (no evidence of water pools)
Hedgerows - Maintenance	5 - Hedgerows well maintained
Hedgerows_Are trees present	Y
Hedgerows_Overgrown	N
Hedgerows_Managed	Y
Paths	5 - Good surface free from potholes and even. Appropriate surface material. Suitable for a range of users, including wheelchairs, pushchairs and elderly.

Enhanced site facilities and features

Sufficient disabled access	Yes
Fresh water supply	Yes
Room for expansion	
Toilet facilities	
Shelter	

Buildings and artefacts

On site	Y
Comments	sheds greenhouses polytunnels
Maintenance	4 - Good condition - no evidence of graffiti or vandalism

Summary

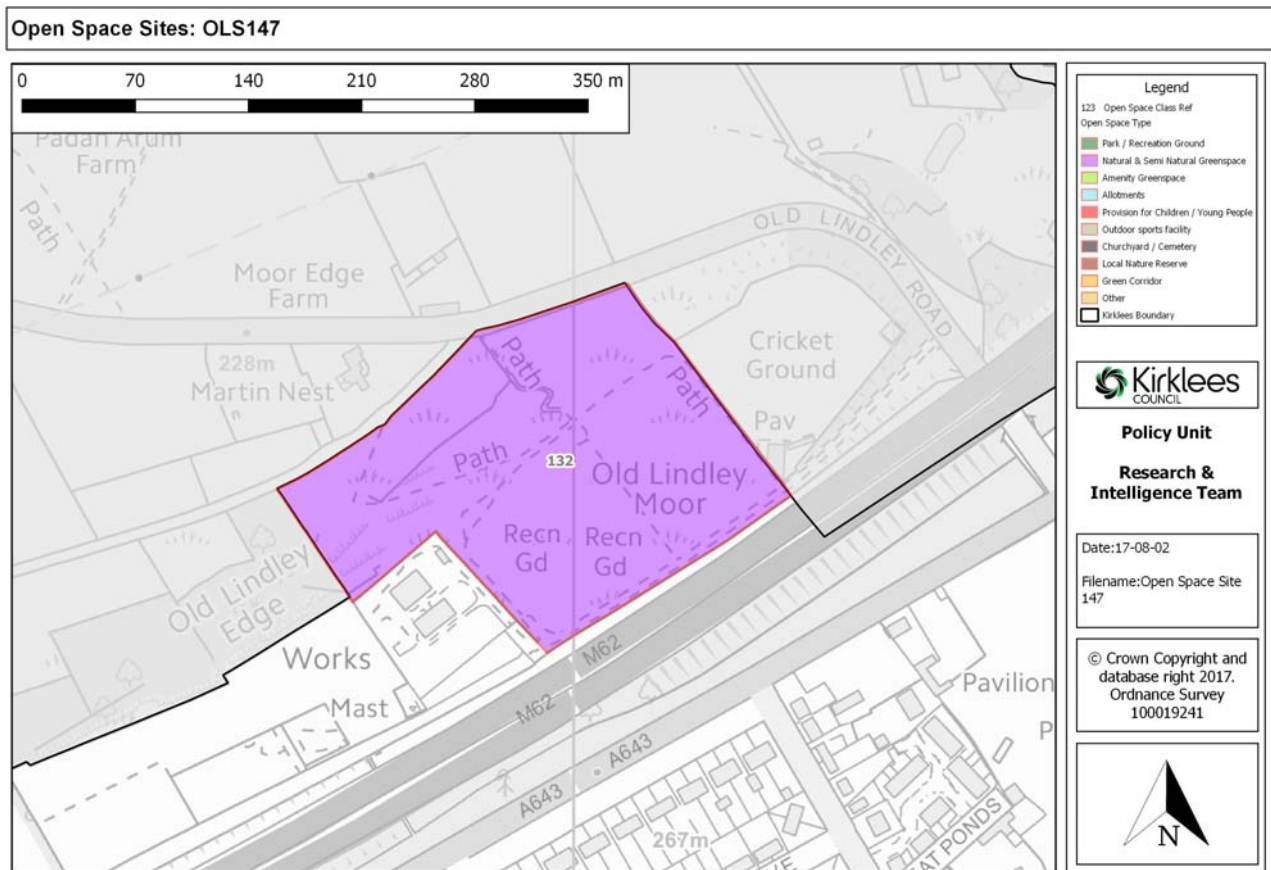
Total score	71
Percentage	74
Quality rating	HIGH

OLS 147 - Old Lindley Moor, Old Lindley Road, Lindley, Huddersfield

Gross site area (ha):

3.85

Classes: Natural & semi-natural greenspace (132)



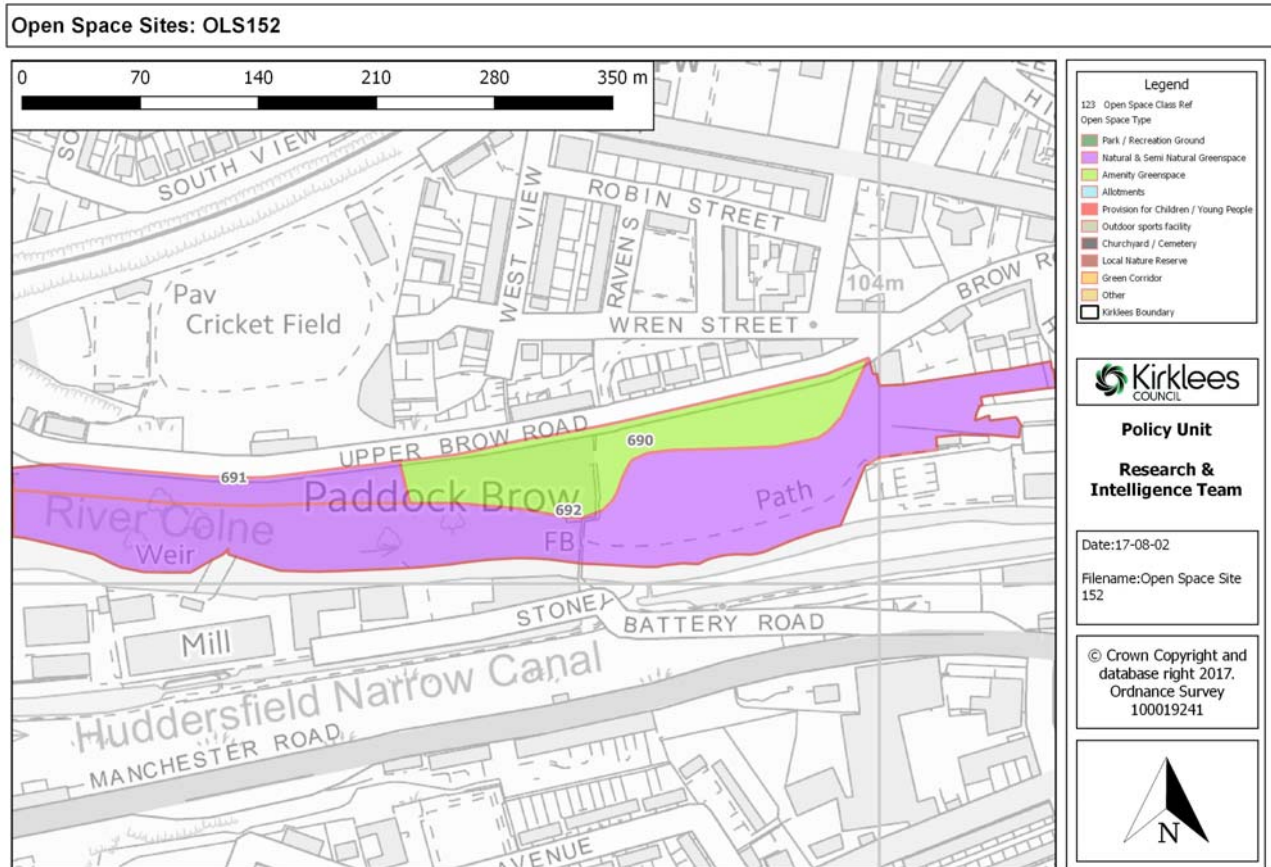
Open Space Reference	147	Natural & semi-natural greenspace
Class Reference	132	Class Area (Ha): 3.85
Built facility strategy:	No	Playing pitch strategy: No
Open Space Site Assessment		
Level of use	5	Scarcity Value : 3
IMD Rank	1	
Space meets needs of:	Score	Comment
Elderly	0	
Juniors	5	Playing field and children's play area.
Teenagers	5	
Disabled	0	
Family	5	Public footpaths
Others	0	
High Benefits		
Structural and landscaping	0	
Ecological	0	
Educational	0	
Social and Health	5	Physical activity. Good links to nearby housing.
Cultural and heritage	0	
Amenity and a sense of place	0	
Economic	0	
Designated Nature Site	0	
Friends of group to the site	0	
Total score	29	
Percentage	34	
Value rating	HIGH	Well used playing pitch and children's play area. Linked by public footpaths to nearby housing.

OLS 152 - Land south of, Upper Brow Road, Paddock, Huddersfield

Gross site area (ha):

3.86

Classes: Amenity greenspace (690), Natural & semi-natural greenspace (691), Woodland (692)



Open Space Reference	152	Amenity greenspace
Class Reference	690	Class Area (Ha): 0.92
Built facility strategy:	No	Playing pitch strategy: No
Open Space Site Assessment		
Level of use	2	Scarcity Value : 0
IMD Rank	5	
Space meets needs of:	Score	Comment
Elderly	0	
Juniors	0	
Teenagers	0	
Disabled	0	
Family	0	
Others	0	
High Benefits		
Structural and landscaping	5	Forms part of contiguous green corridor.
Ecological	5	Forms part of wildlife corridor.
Educational	0	
Social and Health	0	
Cultural and heritage	0	
Amenity and a sense of place	0	
Economic	0	
Designated Nature Site	0	
Friends of group to the site	0	
Total score	17	
Percentage	18	
Value rating	HIGH	Maintained area provides opportunity for informal play. Number of public footpaths through site. Forms part of green corridor, now recognised as a part of the Wildlife Habitat Network.

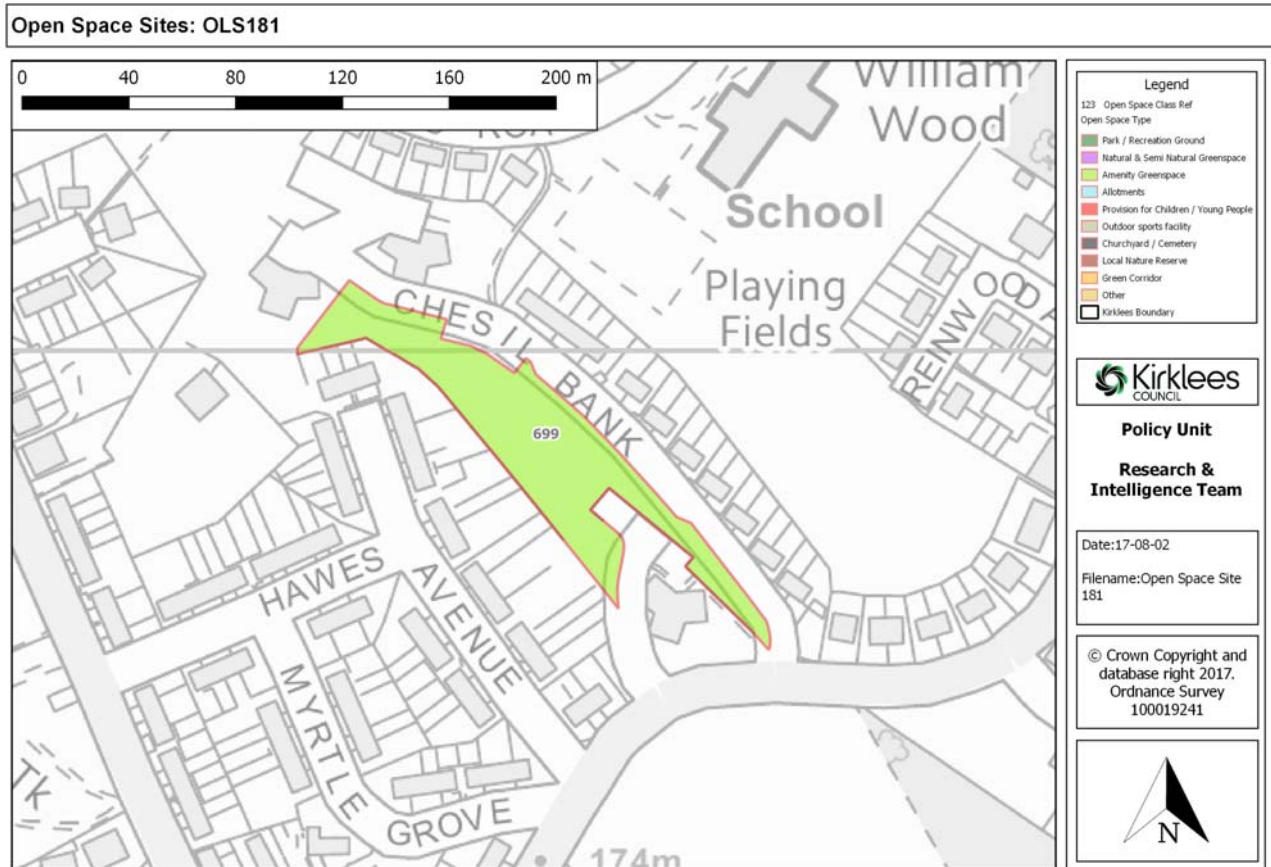
Open Space Reference	152	Natural & semi-natural greenspace
Class Reference	691	Class Area (Ha): 0.42
Built facility strategy: No		Playing pitch strategy: No
Open Space Site Assessment		
Level of use	2	Scarcity Value : 0
IMD Rank	5	
Space meets needs of:	Score	Comment
Elderly	0	
Juniors	0	
Teenagers	0	
Disabled	0	
Family	0	
Others	0	
High Benefits		
Structural and landscaping	5	Part of contiguous green corridor.
Ecological	5	Herb rich varied grassland species.
Educational	0	
Social and Health	0	
Cultural and heritage	0	
Amenity and a sense of place	0	
Economic	0	
Designated Nature Site	0	
Friends of group to the site	0	
Total score	17	
Percentage	20	
Value rating	HIGH	Unmanaged grassland/vegetation. Forms part of Paddock green/wildlife corridor which includes a belt of woodland following the River Colne.

OLS 181 - Chesil Bank Amenity Space, Chesil Bank, Quarmby, Huddersfield

Gross site area (ha):

0.45

Classes: Amenity greenspace (699)



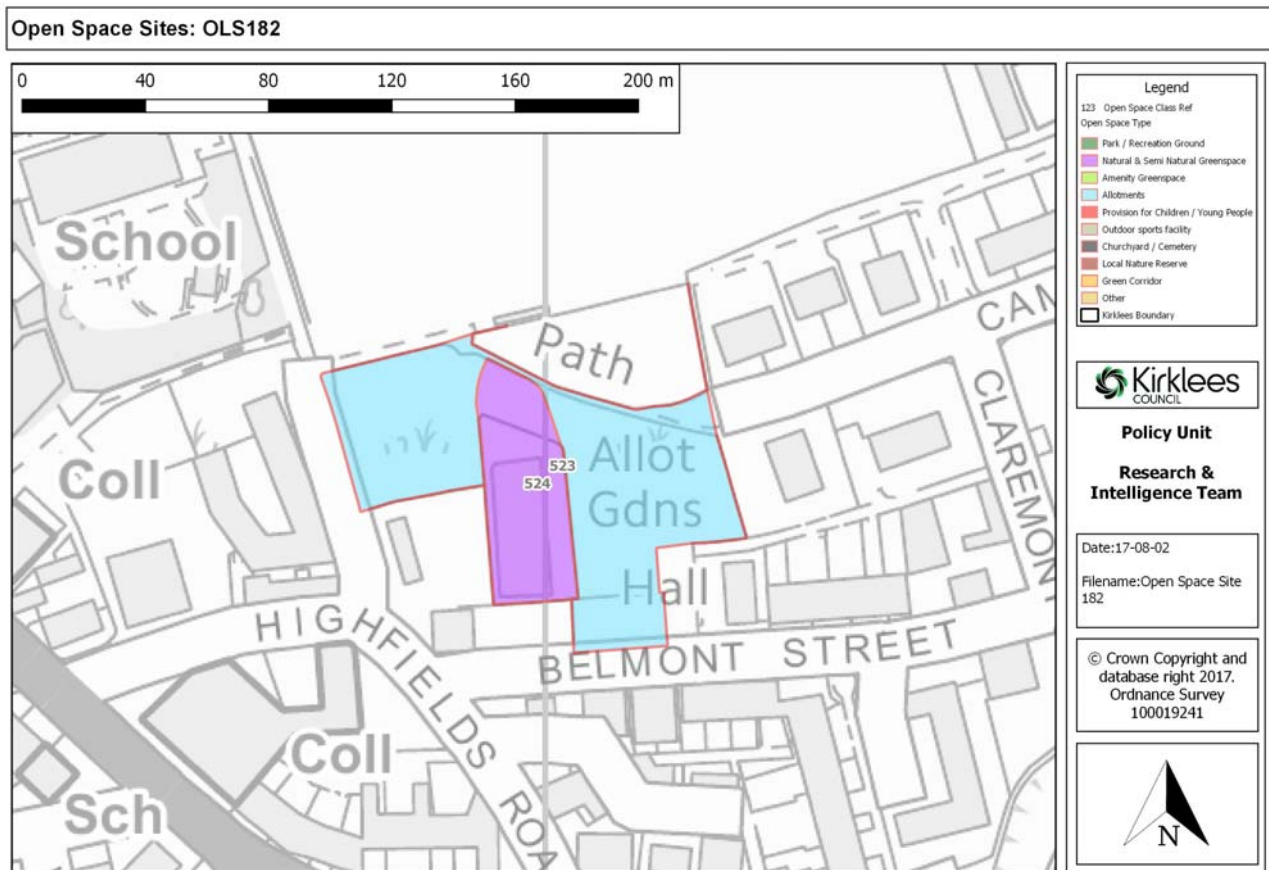
Open Space Reference	181	Amenity greenspace
Class Reference	699	Class Area (Ha): 0.45
Built facility strategy:	No	Playing pitch strategy: No
Open Space Site Assessment		
Level of use	1	Scarcity Value : 0
IMD Rank	5	
Space meets needs of:	Score	Comment
Elderly	0	
Juniors	0	
Teenagers	0	
Disabled	0	
Family	0	
Others	0	
High Benefits		
Structural and landscaping	0	
Ecological	0	
Educational	0	
Social and Health	0	
Cultural and heritage	0	
Amenity and a sense of place	10	Pleasant amenity space with trees for local residents.
Economic	0	
Designated Nature Site	0	
Friends of group to the site	0	
Total score	16	
Percentage	17	
Value rating	HIGH	Site is very steep grass verge in between road and housing estates. Site is generally litter free, apart from along fences at bottom of verge where litter has gathered.

OLS 182 - Highfields Road Allotments & Model Engineers, Highfields Road, Huddersfield

Gross site area (ha):

0.76

Classes: Allotments (523), Natural & semi-natural greenspace (524)



Open Space Reference	182	Allotments
Class Reference	523	Class Area (Ha): 0.57
Built facility strategy:	No	Playing pitch strategy: No
Open Space Site Assessment		
Level of use	3	Scarcity Value : 1
IMD Rank	5	
Space meets needs of:	Score	Comment
Elderly	5	
Juniors	0	
Teenagers	0	
Disabled	0	
Family	0	
Others	0	
High Benefits		
Structural and landscaping	0	
Ecological	0	
Educational	0	
Social and Health	10	
Cultural and heritage	0	
Amenity and a sense of place	0	
Economic	0	
Designated Nature Site	0	
Friends of group to the site	0	
Total score	24	
Percentage	26	
Value rating	MEDIUM	

Quality condition assessment (Allotments)

Welcoming place

Main Entrance	2 -
Gradient and value	4 - Gentle slopes
Ramps and guard rails	1 - No ramps/guard rails
Boundaries	10 - Site located away from road with boundary eg fence, wall etc
Boundaries quality	10 - Good condition
Controls to prevent illegal use	5 - Adequate & appropriate controls
Personal security	3 - Overlooked by housing on one side

Site quality and paths

Maintenance & cleanliness	3 - Adequate
Drainage	4 -
Hedgerows - Maintenance	0 -
Hedgerows_Are trees present	Y
Hedgerows_Overgrown	N
Hedgerows_Managed	Y
Paths	

Enhanced site facilities and features

Sufficient disabled access	
Fresh water supply	Yes
Room for expansion	
Toilet facilities	
Shelter	

Buildings and artefacts

On site	Y
Comments	Sheds
Maintenance	4 - Good condition - no evidence of graffiti or vandalism

Summary

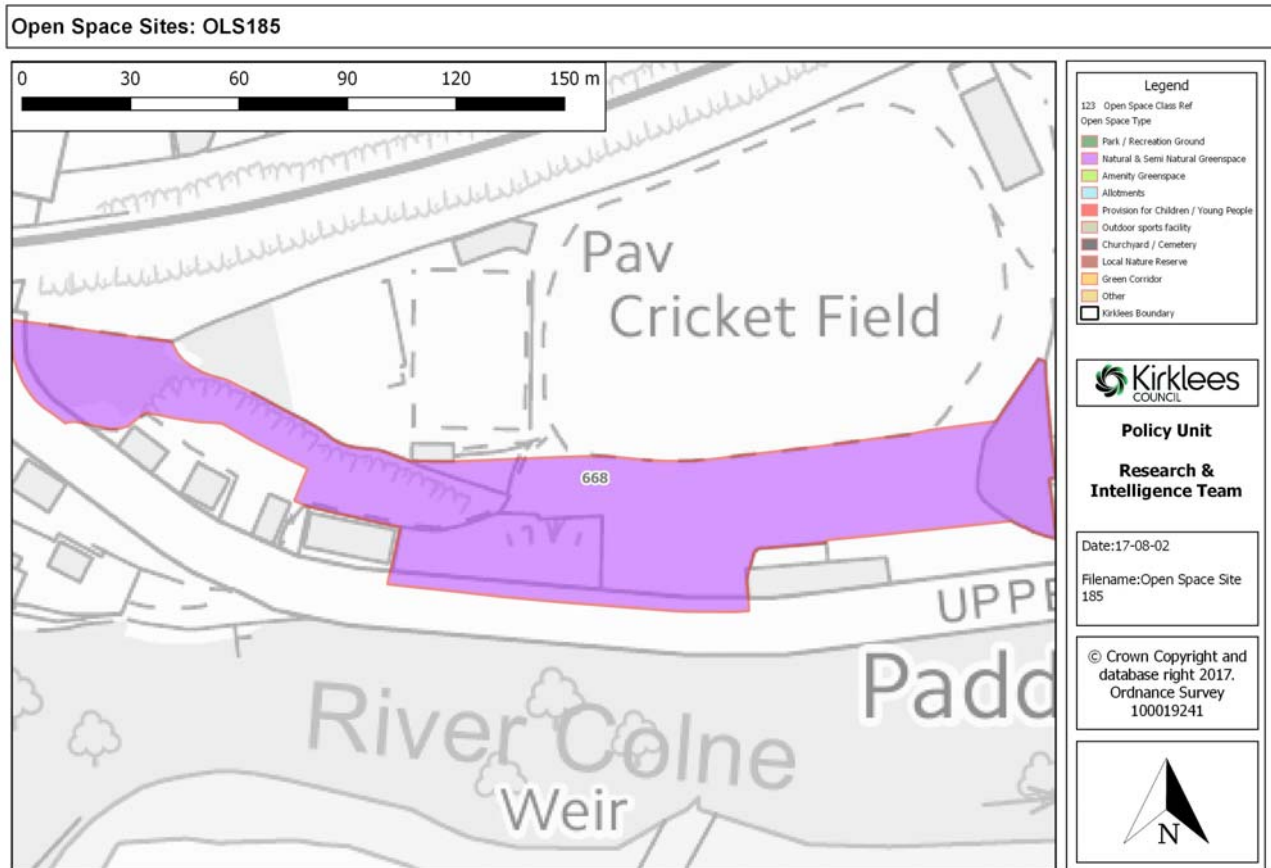
Total score	51
Percentage	53
Quality rating	MEDIUM

Open Space Reference	182	Natural & semi-natural greenspace
Class Reference	524	Class Area (Ha): 0.19
Built facility strategy: No		Playing pitch strategy: No
Open Space Site Assessment		
Level of use	4	Scarcity Value : 1
IMD Rank	5	
Space meets needs of:	Score	Comment
Elderly	0	
Juniors	0	
Teenagers	0	
Disabled	0	
Family	0	
Others	5	Huddersfield Society of Model Engineers
High Benefits		
Structural and landscaping	0	
Ecological	0	
Educational	0	
Social and Health	0	
Cultural and heritage	0	
Amenity and a sense of place	0	
Economic	0	
Designated Nature Site	0	
Friends of group to the site	0	
Total score	15	
Percentage	17	
Value rating	HIGH	Huddersfield Society of Model Engineers Headquarters boating lake with model railway track.

199OLS 185 - Land south of, Paddock Cricket Club, Upper Brow Road, Paddock, Huddersfield

Gross site area (ha): 0.83

Classes: Natural & semi-natural greenspace (668)

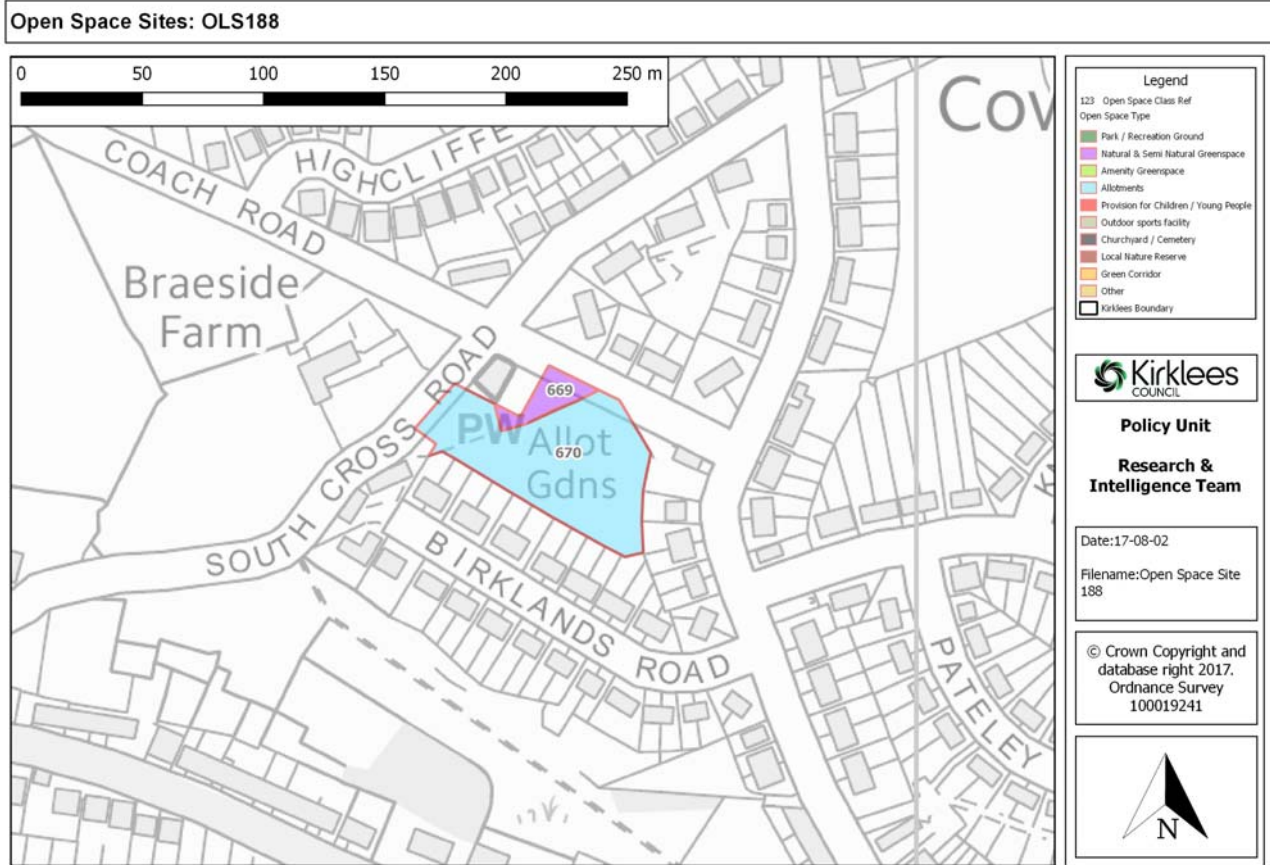


Open Space Reference	185	Natural & semi-natural greenspace
Class Reference	668	Class Area (Ha): 0.83
Built facility strategy:	No	Playing pitch strategy: No
Open Space Site Assessment		
Level of use	1	Scarcity Value : 0
IMD Rank	5	
Space meets needs of:	Score	Comment
Elderly	0	
Juniors	0	
Teenagers	0	
Disabled	0	
Family	0	
Others	0	
High Benefits		
Structural and landscaping	0	
Ecological	0	Some ecological value as mosaic of scrub, bracken and scattered trees.
Educational	0	
Social and Health	0	
Cultural and heritage	0	
Amenity and a sense of place	0	
Economic	0	
Designated Nature Site	0	
Friends of group to the site	0	
Total score	6	
Percentage	7	
Value rating	MEDIUM	Steep embankment. Former quarry area now naturalised with high stone wall along frontage with Upper Brow Road.

OLS 188 - Brayside Avenue Allotments, Brayside Avenue, Cowcliffe, Huddersfield

Gross site area (ha): 0.41

Classes: Allotments (670), Natural & semi-natural greenspace (669)



Open Space Reference	188	Allotments
Class Reference	670	Class Area (Ha): 0.37
Built facility strategy:	No	Playing pitch strategy: No
Open Space Site Assessment		
Level of use	4	Scarcity Value : 1
IMD Rank	4	
Space meets needs of:	Score	Comment
Elderly	5	
Juniors	0	
Teenagers	0	
Disabled	0	
Family	0	
Others	0	
High Benefits		
Structural and landscaping	0	
Ecological	0	
Educational	0	
Social and Health	10	
Cultural and heritage	0	
Amenity and a sense of place	0	
Economic	0	
Designated Nature Site	0	
Friends of group to the site	0	
Total score	24	
Percentage	26	
Value rating	MEDIUM	

Quality condition assessment (Allotments)

Welcoming place

Main Entrance	3 - Opens onto reasonable safe/busy area with some natural
---------------	--

	surveillance from roads, paths etc
Gradient and value	3 - Some irregular land
Ramps and guard rails	
Boundaries	6 - Site is next to road with some boundary eg fence, wall etc or away from road & no boundary
Boundaries quality	6 - Variable quality
Controls to prevent illegal use	2 -
Personal security	3 - Overlooked by housing on one side

Site quality and paths

Maintenance & cleanliness	4 - Good
Drainage	4 -
Hedgerows - Maintenance	3 - Some hedgerows well maintained
Hedgerows_Are trees present	Y
Hedgerows_Overgrown	N
Hedgerows_Managed	N
Paths	3 - Reasonable quality with some evidence of damage to surface and suitable for some users.

Enhanced site facilities and features

Sufficient disabled access	
Fresh water supply	Yes
Room for expansion	
Toilet facilities	
Shelter	

Buildings and artefacts

On site	Y
Comments	sheds
Maintenance	3 - Adequate - not in keeping with site heritage, little evidence of vandalism

Summary

Total score	45
Percentage	47
Quality rating	MEDIUM

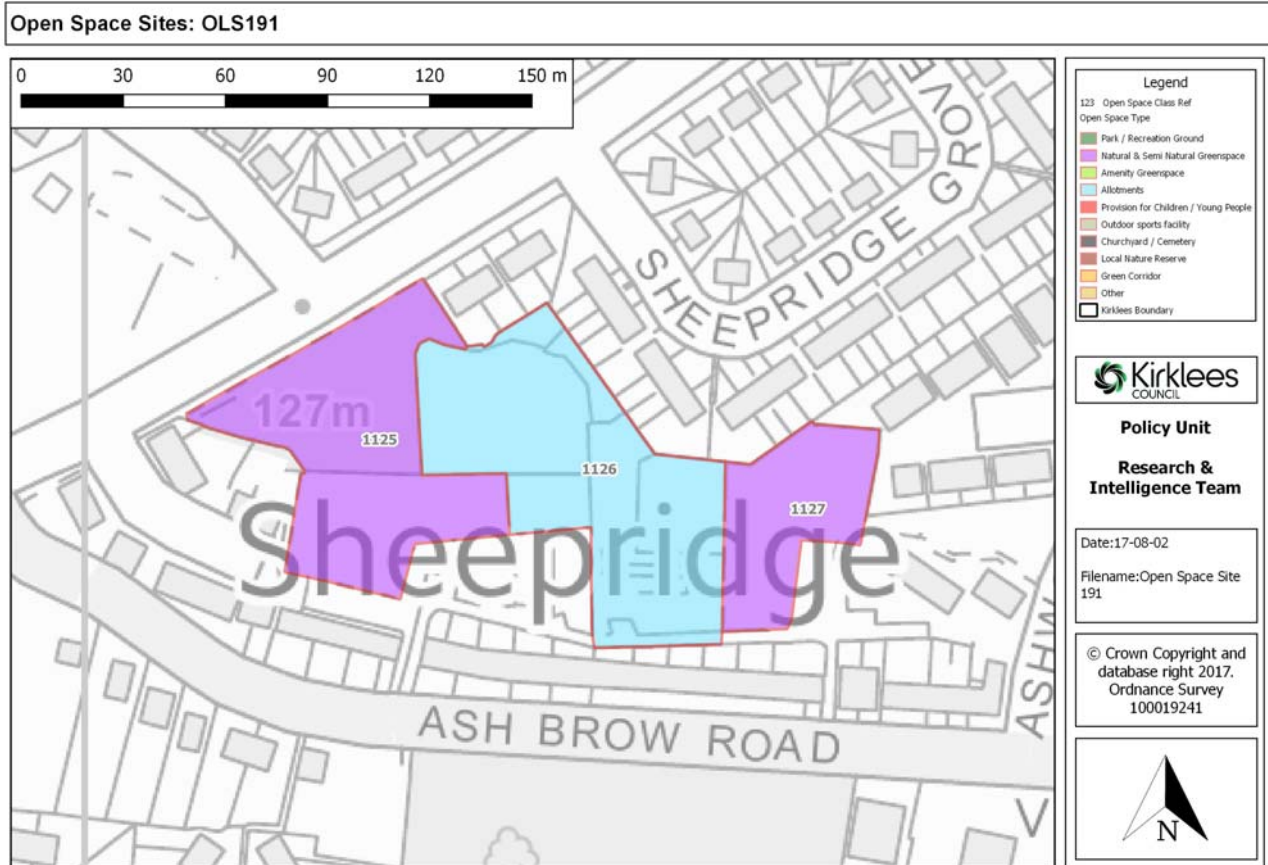
Open Space Reference	188	Natural & semi-natural greenspace
Class Reference	669	Class Area (Ha): 0.04
Built facility strategy: No		Playing pitch strategy: No
Open Space Site Assessment		
Level of use	1	Scarcity Value : 0
IMD Rank	4	
Space meets needs of:	Score	Comment
Elderly	0	
Juniors	0	
Teenagers	0	
Disabled	0	
Family	0	
Others	0	
High Benefits		
Structural and landscaping	0	
Ecological	0	
Educational	0	
Social and Health	0	
Cultural and heritage	0	
Amenity and a sense of place	0	
Economic	0	
Designated Nature Site	0	
Friends of group to the site	0	
Total score	5	
Percentage	5	
Value rating	LOW	Small semi-natural area associated with adjacent allotments.

OLS 191 - Land north of, 30-86, Ashbrow Road, Sheepridge, Huddersfield

Gross site area (ha):

1.08

Classes: Allotments (1126), Natural & semi-natural greenspace (1127), Woodland (1125)



Open Space Reference	191	Allotments
Class Reference	1126	Class Area (Ha): 0.49
Built facility strategy:	No	Playing pitch strategy: No
Open Space Site Assessment		
Level of use	5	Scarcity Value : 0
IMD Rank	5	
Space meets needs of:	Score	Comment
Elderly	5	
Juniors	0	
Teenagers	0	
Disabled	0	
Family	0	
Others	0	
High Benefits		
Structural and landscaping	0	
Ecological	0	
Educational	0	
Social and Health	10	
Cultural and heritage	0	
Amenity and a sense of place	5	Amenity value
Economic	0	
Designated Nature Site	0	
Friends of group to the site	0	
Total score	30	
Percentage	33	
Value rating	HIGH	

Quality condition assessment (Allotments)
Welcoming place

Main Entrance	3 - Opens onto reasonable safe/busy area with some natural surveillance from roads, paths etc
Gradient and value	4 - Gentle slopes
Ramps and guard rails	1 - No ramps/guard rails
Boundaries	10 - Site located away from road with boundary eg fence, wall etc
Boundaries quality	8
Controls to prevent illegal use	3 - Some controls, but some noticeable gaps
Personal security	4 - Overlooked by housing on most sides

Site quality and paths

Maintenance & cleanliness	3 - Adequate
Drainage	4 -
Hedgerows - Maintenance	3 - Some hedgerows well maintained
Hedgerows_Are trees present	Y
Hedgerows_Overgrown	Y
Hedgerows_Managed	N
Paths	

Enhanced site facilities and features

Sufficient disabled access	
Fresh water supply	
Room for expansion	
Toilet facilities	
Shelter	

Buildings and artefacts

On site	Y
Comments	Sheds
Maintenance	3 - Adequate - not in keeping with site heritage, little evidence of vandalism

Summary

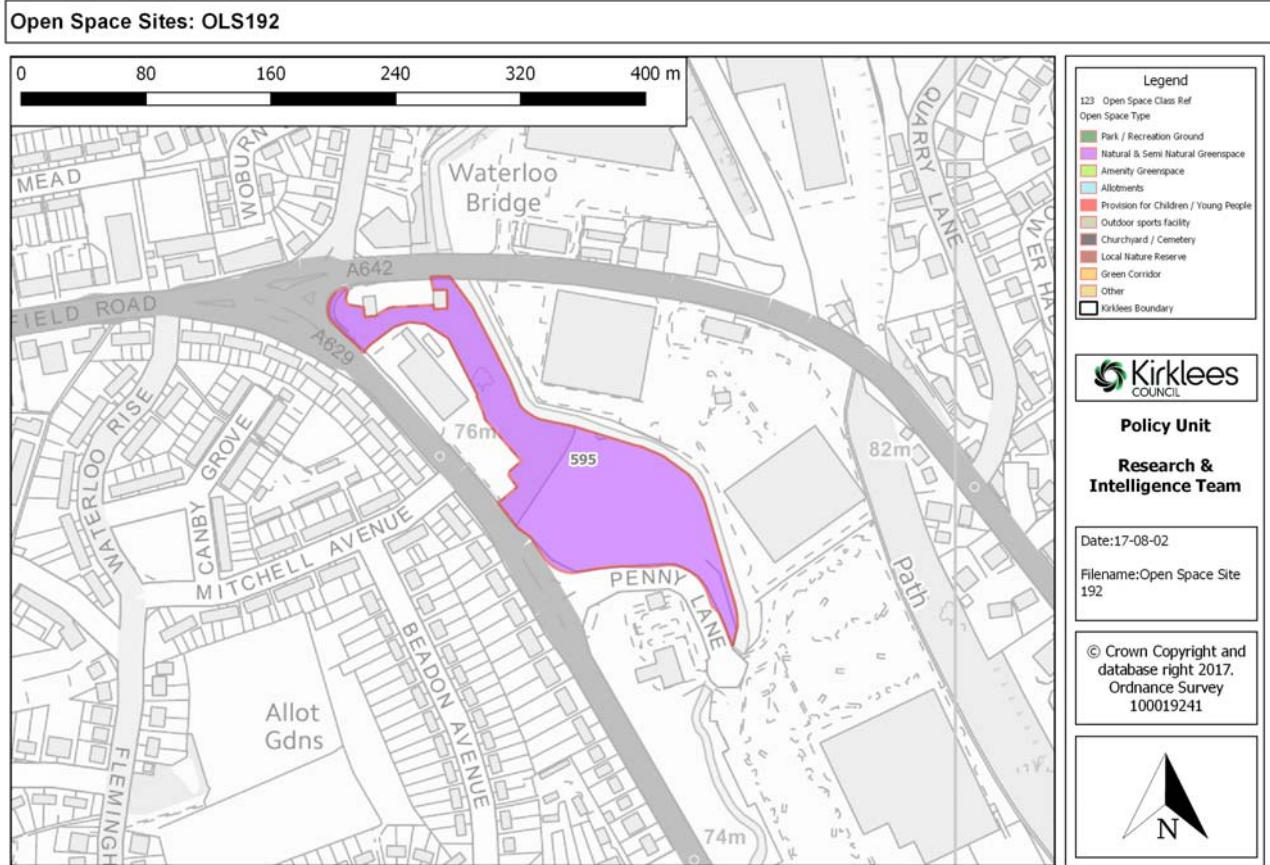
Total score	46
Percentage	48
Quality rating	MEDIUM

Open Space Reference	191	Natural & semi-natural greenspace
Class Reference	1127	Class Area (Ha): 0.19
Built facility strategy: No		Playing pitch strategy: No
Open Space Site Assessment		
Level of use	1	Scarcity Value : 0
IMD Rank	5	
Space meets needs of:	Score	Comment
Elderly	0	
Juniors	0	
Teenagers	0	
Disabled	0	
Family	0	
Others	0	
High Benefits		
Structural and landscaping	0	
Ecological	0	
Educational	0	
Social and Health	0	
Cultural and heritage	0	
Amenity and a sense of place	0	
Economic	0	
Designated Nature Site	0	
Friends of group to the site	0	
Total score	6	
Percentage	7	
Value rating	MEDIUM	Variety of uses that do not fulfil an urban green space function.

OLS 192 - Land adjacent, Yorkshire Traction Depot, Penistone Road, Waterloo, Huddersfield

Gross site area (ha): 1.4

Classes: Natural & semi-natural greenspace (595)



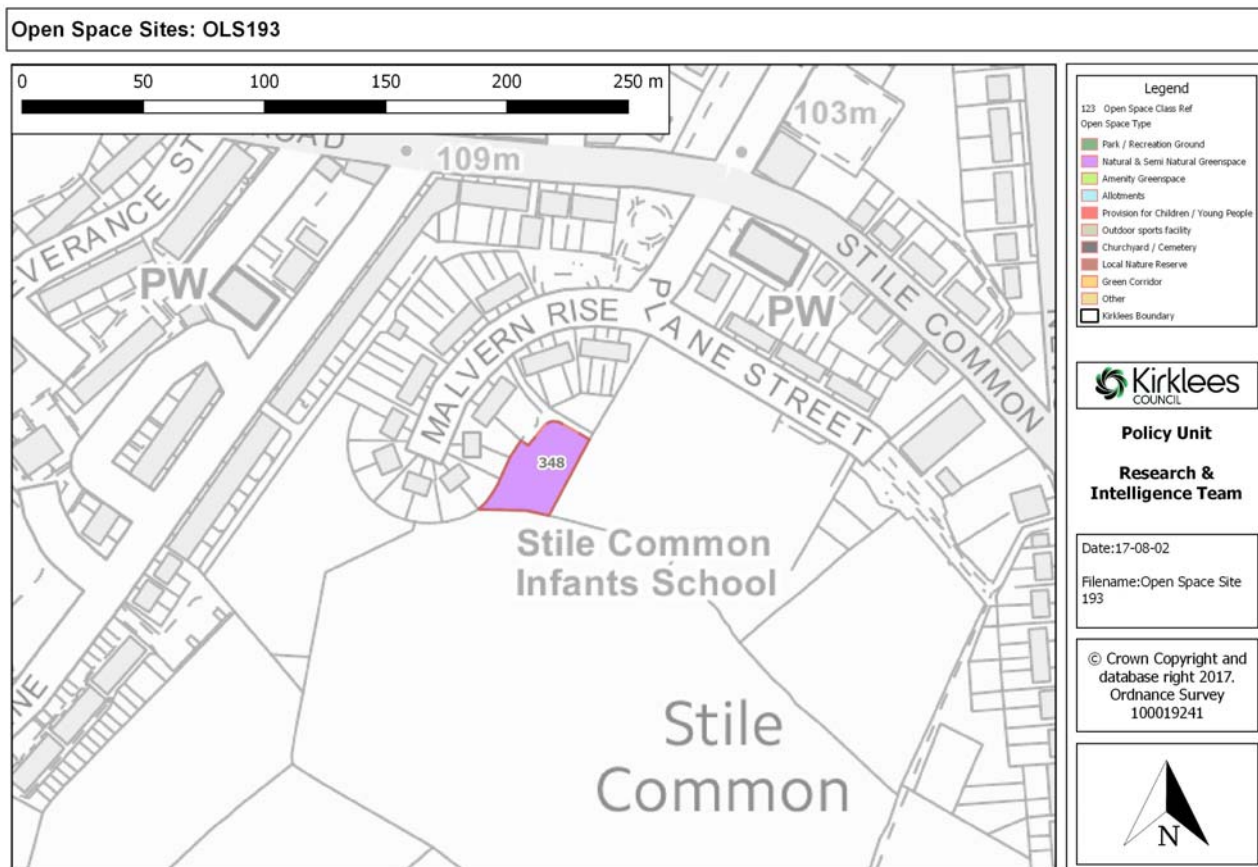
Open Space Reference	192	Natural & semi-natural greenspace
Class Reference	595	Class Area (Ha): 1.4
Built facility strategy:	No	Playing pitch strategy: No
Open Space Site Assessment		
Level of use	0	Scarcity Value : 0
IMD Rank	3	
Space meets needs of:	Score	Comment
Elderly	0	
Juniors	0	
Teenagers	0	
Disabled	0	
Family	0	
Others	0	
High Benefits		
Structural and landscaping	0	
Ecological	0	
Educational	0	
Social and Health	0	
Cultural and heritage	0	
Amenity and a sense of place	0	
Economic	0	
Designated Nature Site	0	
Friends of group to the site	0	
Total score	3	
Percentage	3	
Value rating	LOW	Mosaic of habitats including mature trees and wetland area. Adjoins Fenay Beck on western boundary. Has some ecological value and forms part of wildlife corridor.

OLS 193 - Land south of, Former Stile Common Infants School grounds, Plane Street, Newsome, Huddersfield

Gross site area (ha):

0.09

Classes: Natural & semi-natural greenspace (348)



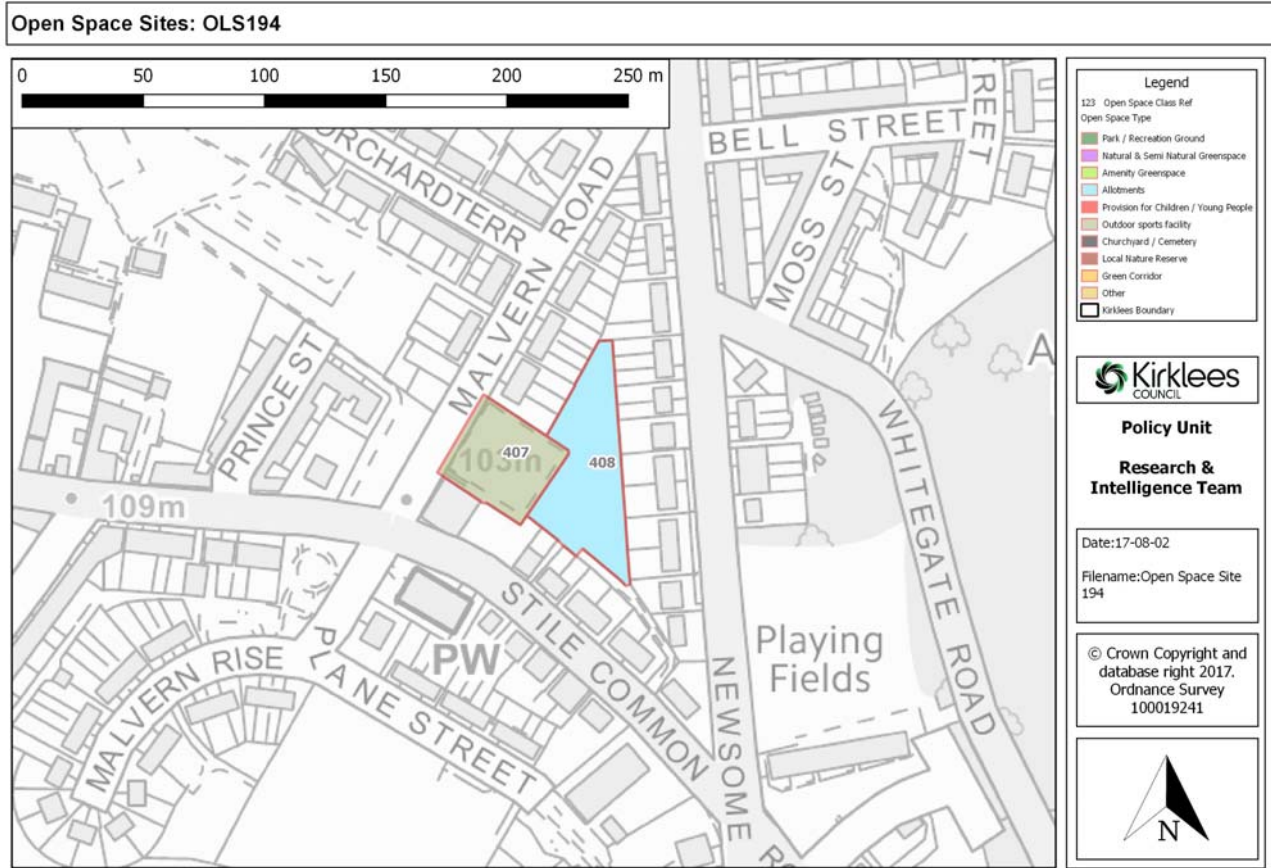
Open Space Reference	193	Natural & semi-natural greenspace
Class Reference	348	Class Area (Ha): 0.09
Built facility strategy: No		Playing pitch strategy: No
Open Space Site Assessment		
Level of use	1	Scarcity Value : 0
IMD Rank	4	
Space meets needs of:	Score	Comment
Elderly	0	
Juniors	0	
Teenagers	0	
Disabled	0	
Family	0	
Others	0	
High Benefits		
Structural and landscaping	0	
Ecological	0	
Educational	0	
Social and Health	0	
Cultural and heritage	0	
Amenity and a sense of place	0	
Economic	0	
Designated Nature Site	0	
Friends of group to the site	0	
Total score	5	
Percentage	5	
Value rating	LOW	Former Stile Common Infants School now demolished. Site has become overgrown, has no access and no obvious use since the demolition of the school buildings.

OLS 194 - Malvern Road Allotments & Bowling Green, Malvern Road, Primrose Hill, Huddersfield

Gross site area (ha):

0.38

Classes: Allotments (408), Outdoor sport facilities (407)



Open Space Reference	194	Allotments
Class Reference	408	Class Area (Ha): 0.23
Built facility strategy: No		Playing pitch strategy: No
Open Space Site Assessment		
Level of use	1	Scarcity Value : 1
IMD Rank	5	
Space meets needs of:	Score	Comment
Elderly	0	
Juniors	0	
Teenagers	0	
Disabled	0	
Family	0	
Others	0	
High Benefits		
Structural and landscaping	0	
Ecological	0	
Educational	0	
Social and Health	0	
Cultural and heritage	0	
Amenity and a sense of place	0	
Economic	0	
Designated Nature Site	0	
Friends of group to the site	0	
Total score	7	
Percentage	7	
Value rating	LOW	Majority in allotment use. No waiting list. Site is beginning to see an increase in take up.

Quality condition assessment (Allotments)

Welcoming place

Main Entrance	5 - Opens onto safe/busy areas with natural surveillance from roads, paths etc
Gradient and value	3 - Some irregular land
Ramps and guard rails	1 - No ramps/guard rails
Boundaries	10 - Site located away from road with boundary eg fence, wall etc
Boundaries quality	10 - Good condition
Controls to prevent illegal use	5 - Adequate & appropriate controls
Personal security	4 - Overlooked by housing on most sides

Site quality and paths

Maintenance & cleanliness	3 - Adequate
Drainage	5 - The site is well drained (no evidence of water pools)
Hedgerows - Maintenance	1 - Hedgerows not well maintained
Hedgerows_Are trees present	N
Hedgerows_Overgrown	N
Hedgerows_Managed	N
Paths	1 - Poor surface quality with potholes and /or uneven paving. Unsuitable surface material for all users.

Enhanced site facilities and features

Sufficient disabled access	
Fresh water supply	Yes
Room for expansion	
Toilet facilities	
Shelter	

Buildings and artefacts

On site	Y
Comments	sheds
Maintenance	3 - Adequate - not in keeping with site heritage, little evidence of vandalism

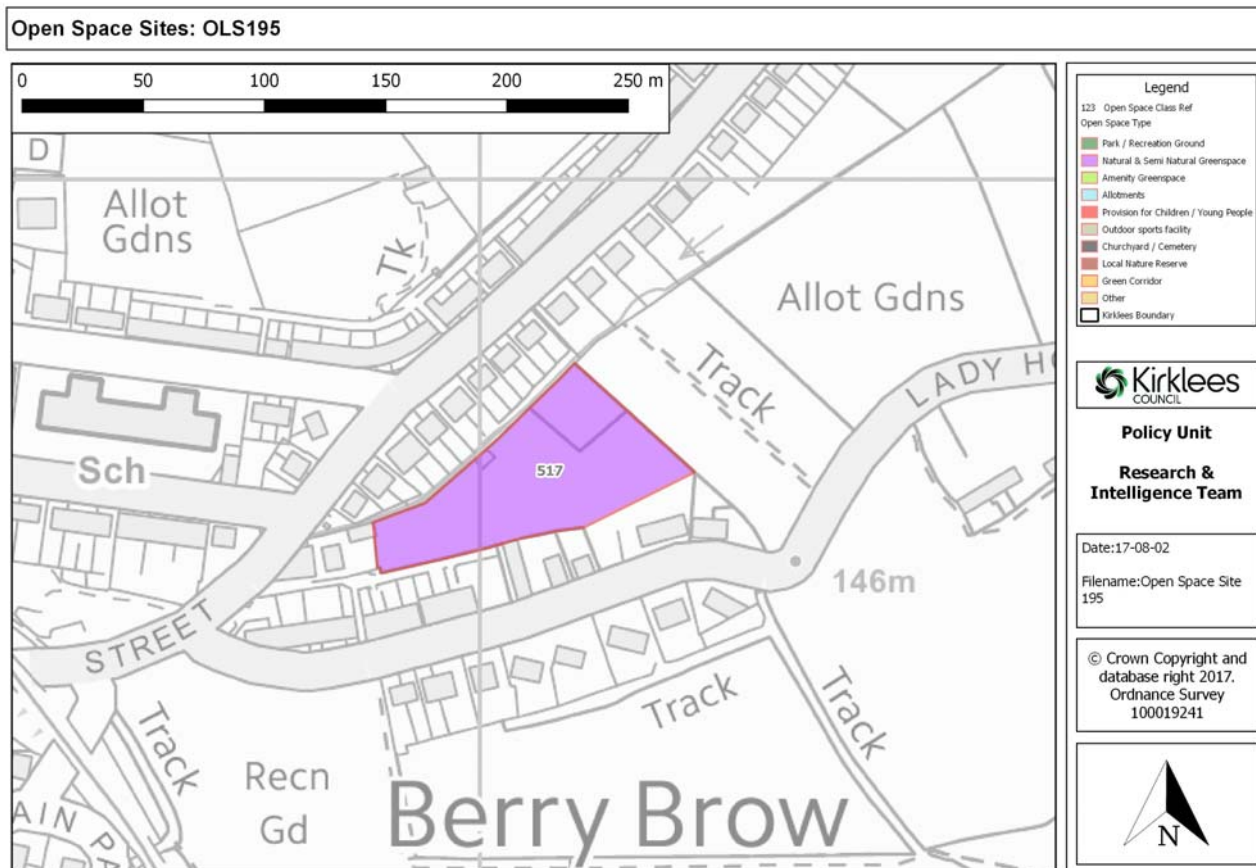
Summary

Total score	56
Percentage	58
Quality rating	MEDIUM

OLS 195 - Land to the rear of, 2-28, Newsome Road South, Berry Brow, Huddersfield

Gross site area (ha): 0.5

Classes: Natural & semi-natural greenspace (517)



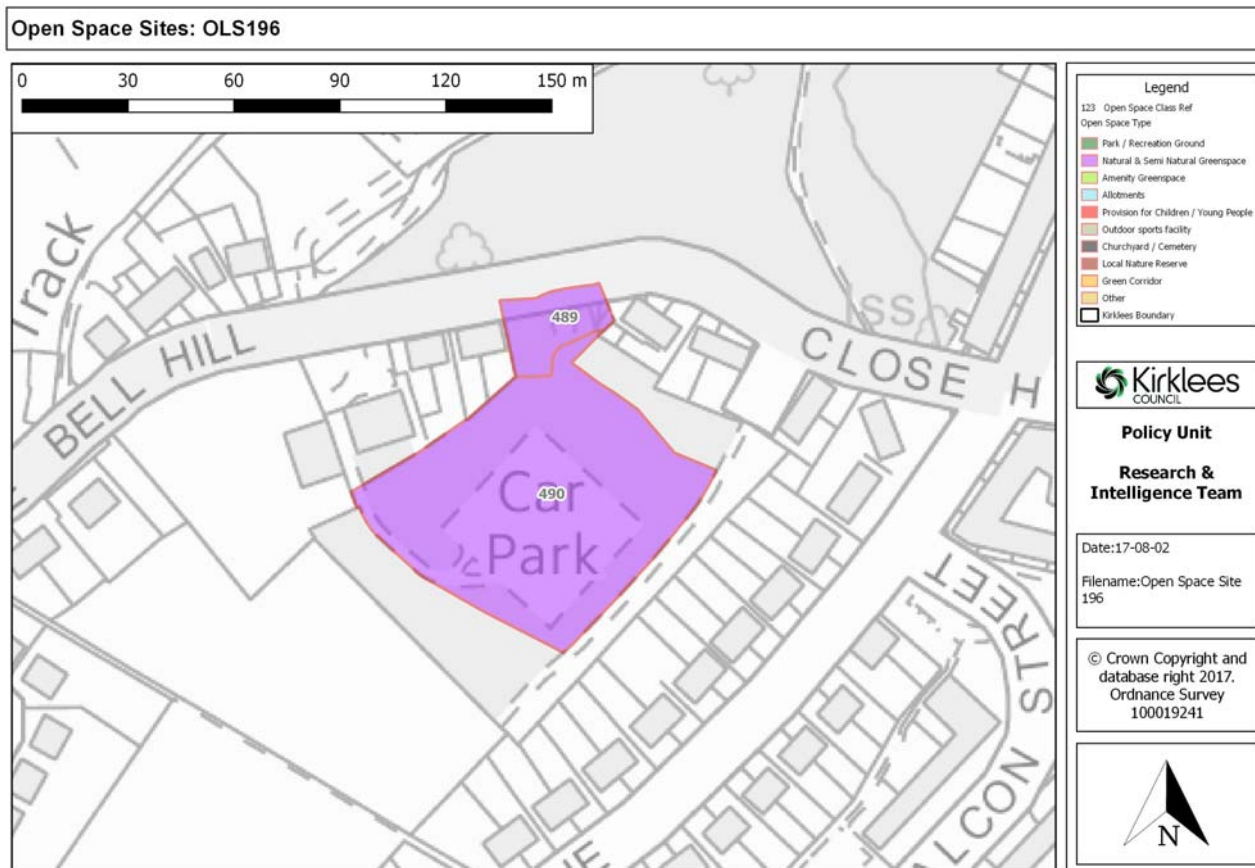
Open Space Reference	195	Natural & semi-natural greenspace
Class Reference	517	Class Area (Ha): 0.5
Built facility strategy:	No	Playing pitch strategy: No
Open Space Site Assessment		
Level of use	1	Scarcity Value : 0
IMD Rank	3	
Space meets needs of:	Score	Comment
Elderly	0	
Juniors	0	
Teenagers	0	
Disabled	0	
Family	0	
Others	0	
High Benefits		
Structural and landscaping	0	
Ecological	0	
Educational	0	
Social and Health	0	
Cultural and heritage	0	
Amenity and a sense of place	0	
Economic	0	
Designated Nature Site	0	
Friends of group to the site	0	
Total score	4	
Percentage	4	
Value rating	LOW	Unused overgrown land with some tree cover and brambles. Slightly sloping site.

OLS 196 - Former car park, Close Hill Lane, Newsome, Huddersfield

Gross site area (ha):

0.53

Classes: Natural & semi-natural greenspace (490), Woodland (489)



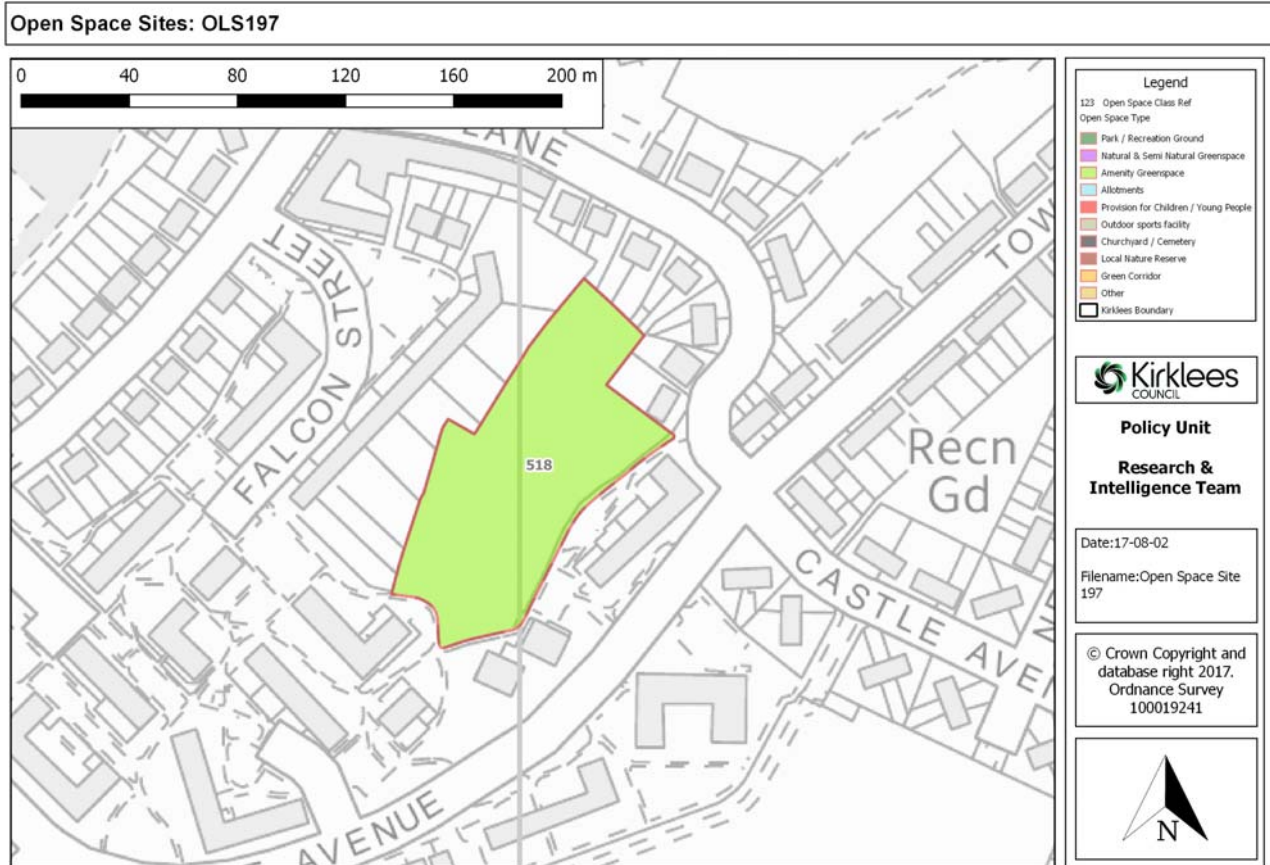
Open Space Reference	196	Natural & semi-natural greenspace
Class Reference	490	Class Area (Ha): 0.48
Built facility strategy:	No	Playing pitch strategy: No
Open Space Site Assessment		
Level of use	0	Scarcity Value : 0
IMD Rank	4	
Space meets needs of:	Score	Comment
Elderly	0	
Juniors	0	
Teenagers	0	
Disabled	0	
Family	0	
Others	0	
High Benefits		
Structural and landscaping	0	
Ecological	0	
Educational	0	
Social and Health	0	
Cultural and heritage	0	
Amenity and a sense of place	0	
Economic	0	
Designated Nature Site	0	
Friends of group to the site	0	
Total score	4	
Percentage	4	
Value rating	LOW	Former car park now unused and overgrown. Surrounded by trees.

OLS 197 - Land rear of, Edale Avenue, Newsome, Huddersfield

Gross site area (ha):

0.66

Classes: Amenity greenspace (518)



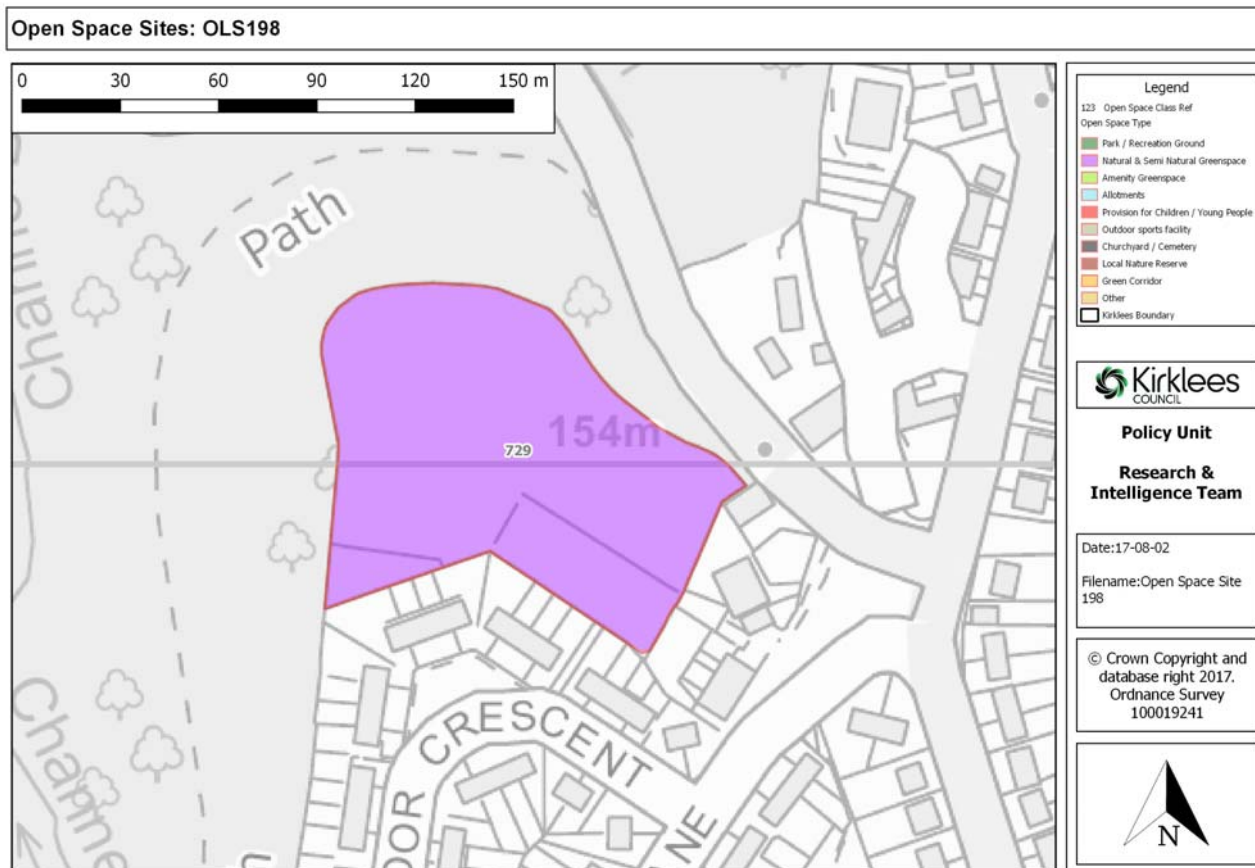
Open Space Reference	197	Amenity greenspace
Class Reference	518	Class Area (Ha): 0.66
Built facility strategy:	No	Playing pitch strategy: No
Open Space Site Assessment		
Level of use	3	Scarcity Value : 0
IMD Rank	5	
Space meets needs of:	Score	Comment
Elderly	0	
Juniors	0	
Teenagers	0	
Disabled	0	
Family	0	
Others	0	
High Benefits		
Structural and landscaping	0	
Ecological	0	
Educational	0	
Social and Health	0	
Cultural and heritage	0	
Amenity and a sense of place	10	Amenity space for local residents.
Economic	0	
Designated Nature Site	0	
Friends of group to the site	0	
Total score	18	
Percentage	20	
Value rating	HIGH	Steep sloping area of greenspace between Falcon Street and Edale Avenue.

OLS 198 - Former Longley Riding Stables, Wood Lane, Lowerhouses, Huddersfield

Gross site area (ha):

0.92

Classes: Natural & semi-natural greenspace (729)



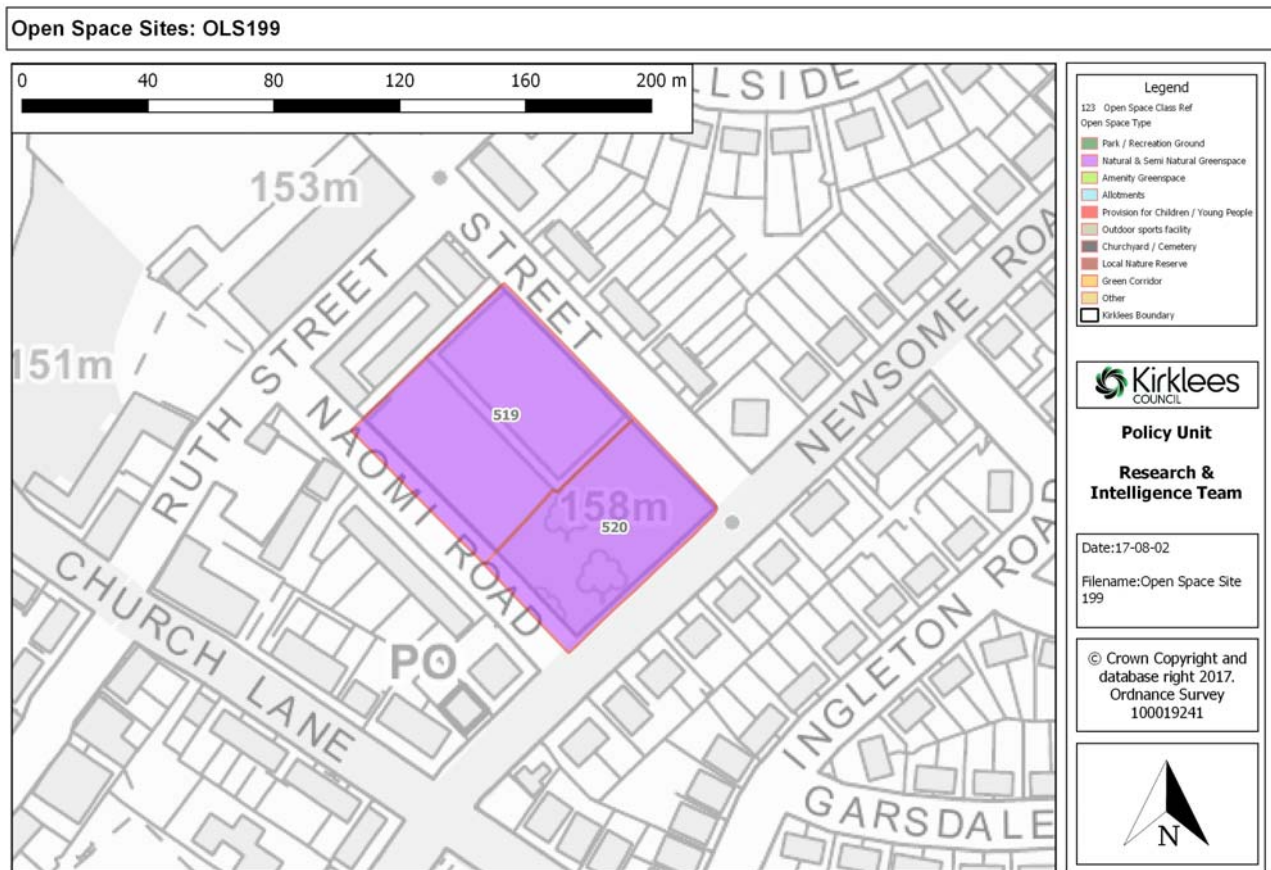
Open Space Reference	198	Natural & semi-natural greenspace
Class Reference	729	Class Area (Ha): 0.92
Built facility strategy:	No	Playing pitch strategy: No
Open Space Site Assessment		
Level of use	1	Scarcity Value : 0
IMD Rank	5	
Space meets needs of:	Score	Comment
Elderly	0	
Juniors	0	
Teenagers	0	
Disabled	0	
Family	0	
Others	0	
High Benefits		
Structural and landscaping	0	
Ecological	0	Adjoins deciduous woodland priority habitat. Some ecological value as buffer from urban edge effects.
Educational	0	
Social and Health	0	
Cultural and heritage	0	
Amenity and a sense of place	0	
Economic	0	
Designated Nature Site	0	
Friends of group to the site	0	
Total score	6	
Percentage	7	
Value rating	MEDIUM	Unused land formerly riding stables. Largely open grassland with some tree cover. Site fenced off.

OLS 199 - Land at the junction of, Newsome Road and Hart Street, Newsome, Huddersfield

Gross site area (ha):

0.66

Classes: Natural & semi-natural greenspace (519, 520)



Open Space Reference	199	Natural & semi-natural greenspace
Class Reference	519	Class Area (Ha): 0.4
Built facility strategy:	No	Playing pitch strategy: No
Open Space Site Assessment		
Level of use	0	Scarcity Value : 0
IMD Rank	3	
Space meets needs of:	Score	Comment
Elderly	0	
Juniors	0	
Teenagers	0	
Disabled	0	
Family	0	
Others	0	
High Benefits		
Structural and landscaping	0	
Ecological	0	
Educational	0	
Social and Health	0	
Cultural and heritage	0	
Amenity and a sense of place	0	
Economic	0	
Designated Nature Site	0	
Friends of group to the site	0	
Total score	3	
Percentage	3	
Value rating	LOW	Existing mill tanks fenced off. Site together with adjoining land to the south has outline planning permission for 22 dwellings (application 2016/91479) granted on appeal.

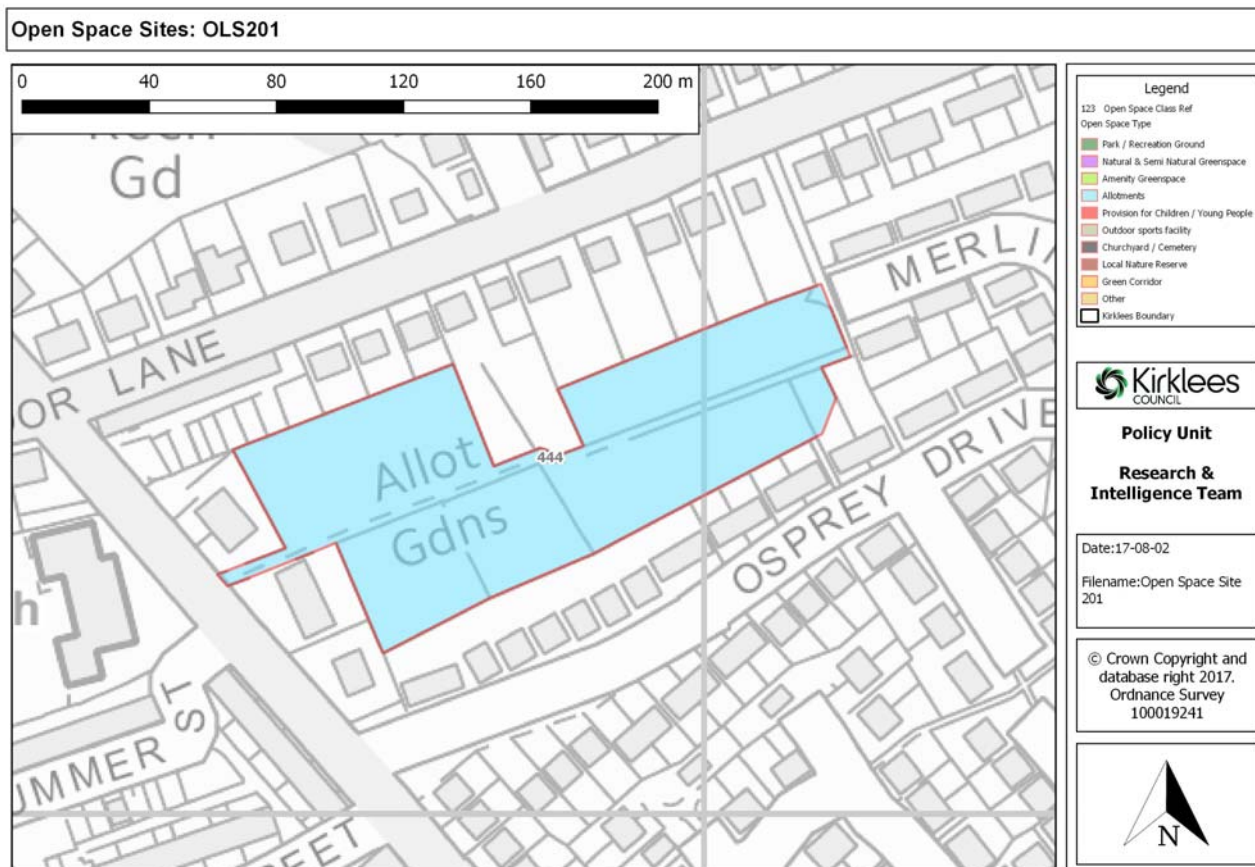
Open Space Reference	199	Natural & semi-natural greenspace
Class Reference	520	Class Area (Ha): 0.26
Built facility strategy: No		Playing pitch strategy: No
Open Space Site Assessment		
Level of use	1	Scarcity Value : 0
IMD Rank	3	
Space meets needs of:	Score	Comment
Elderly	0	
Juniors	0	
Teenagers	0	
Disabled	0	
Family	0	
Others	0	
High Benefits		
Structural and landscaping	0	
Ecological	0	
Educational	0	
Social and Health	0	
Cultural and heritage	0	
Amenity and a sense of place	0	
Economic	0	
Designated Nature Site	0	
Friends of group to the site	0	
Total score	4	
Percentage	4	
Value rating	LOW	Former allotment gardens. Now unused overgrown land with bramble scrub and some shrubs/trees. Site together with adjoining land to the north has outline planning permission for 22 dwellings (application 2016/91479) granted on appeal.

OLS 201 - Netherton Moor Road & Moor Lane Allotments, Netherton Moor Road, Netherton, Huddersfield

Gross site area (ha):

0.98

Classes: Allotments (444)



Open Space Reference	201	Allotments
Class Reference	444	Class Area (Ha): 0.98
Built facility strategy:	No	Playing pitch strategy: No
Open Space Site Assessment		
Level of use	5	Scarcity Value : 0
IMD Rank	1	
Space meets needs of:	Score	Comment
Elderly	5	
Juniors	5	
Teenagers	0	
Disabled	0	
Family	5	
Others	0	
High Benefits		
Structural and landscaping	0	
Ecological	0	
Educational	0	
Social and Health	10	Sense of community and healthy eating.
Cultural and heritage	0	
Amenity and a sense of place	0	
Economic	0	
Designated Nature Site	0	
Friends of group to the site	0	
Total score	31	
Percentage	34	
Value rating	HIGH	

Quality condition assessment (Allotments)

Welcoming place

Main Entrance	5 - Opens onto safe/busy areas with natural surveillance from roads, paths etc
Gradient and value	5 - Flat (whole site)
Ramps and guard rails	1 - No ramps/guard rails
Boundaries	10 - Site located away from road with boundary eg fence, wall etc
Boundaries quality	10 - Good condition
Controls to prevent illegal use	5 - Adequate & appropriate controls
Personal security	5 - Overlooked by housing on every side

Site quality and paths

Maintenance & cleanliness	5 - Excellent appearance with no litter / dog foul
Drainage	5 - The site is well drained (no evidence of water pools)
Hedgerows - Maintenance	5 - Hedgerows well maintained
Hedgerows_Are trees present	Y
Hedgerows_Overgrown	N
Hedgerows_Managed	Y
Paths	5 - Good surface free from potholes and even. Appropriate surface material. Suitable for a range of users, including wheelchairs, pushchairs and elderly.

Enhanced site facilities and features

Sufficient disabled access	Yes
Fresh water supply	Yes
Room for expansion	
Toilet facilities	
Shelter	

Buildings and artefacts

On site	Y
Comments	site building, sheds and greenhouses
Maintenance	4 - Good condition - no evidence of graffiti or vandalism

Summary

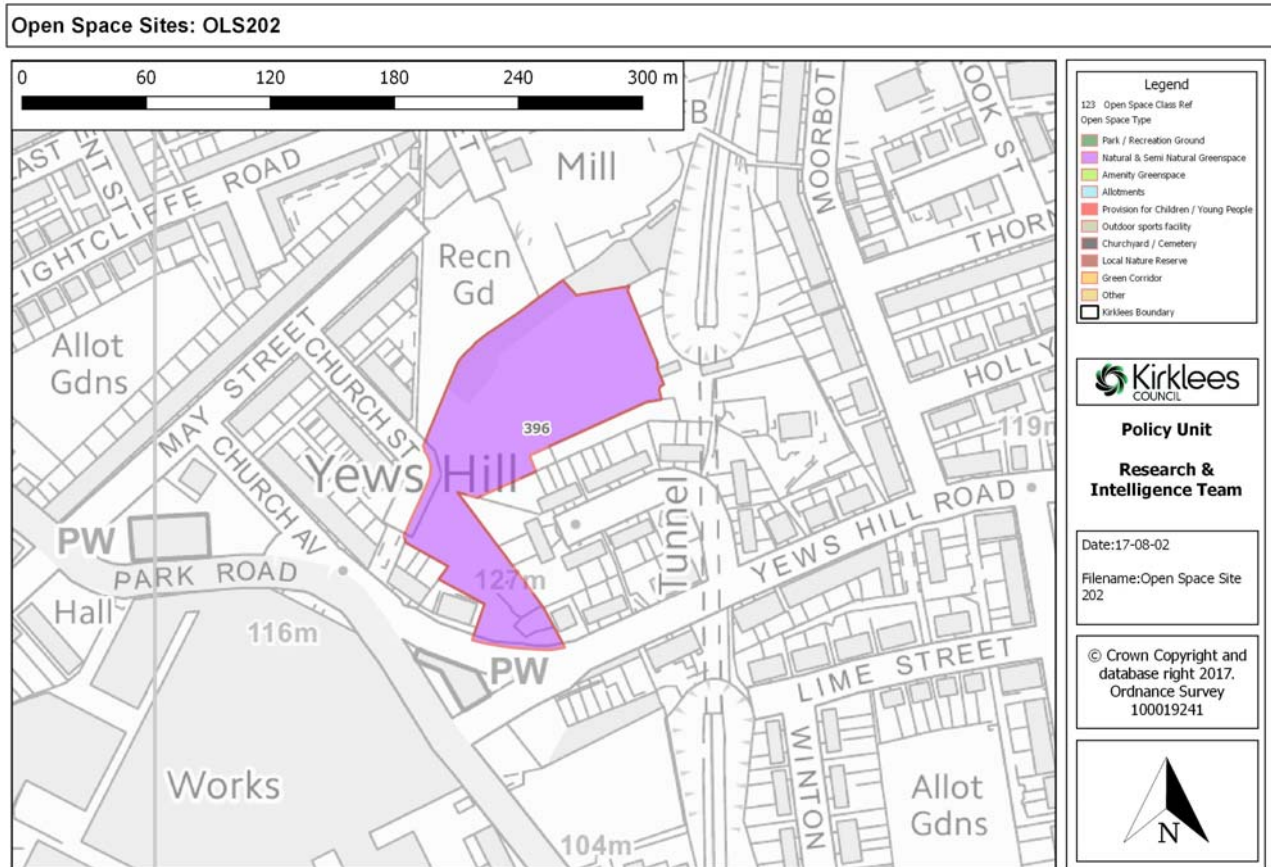
Total score	75
Percentage	78
Quality rating	HIGH

OLS 202 - Land adjacent Dryclough Recreation Ground, Yews Hill Road, Lockwood, Huddersfield

Gross site area (ha):

0.97

Classes: Natural & semi-natural greenspace (396)



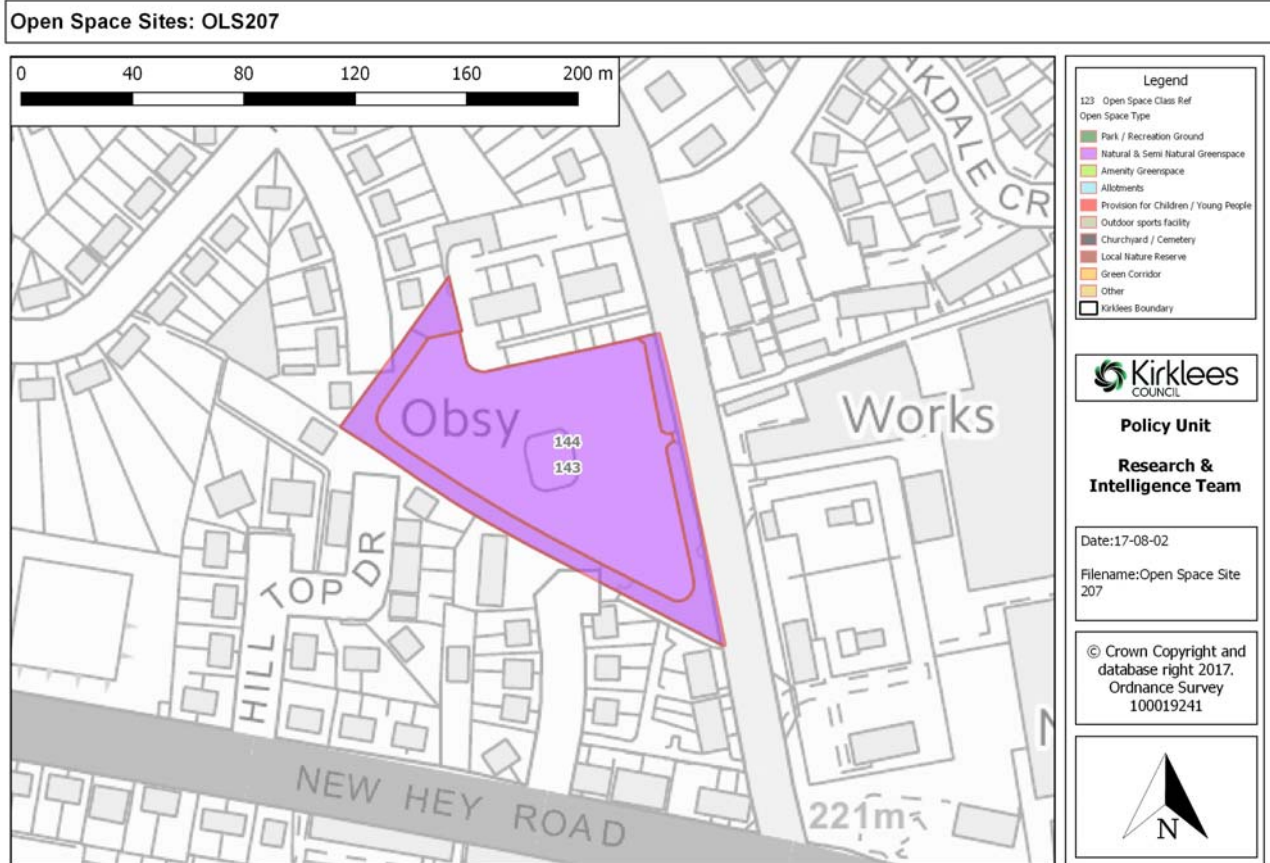
Open Space Reference	202	Natural & semi-natural greenspace
Class Reference	396	Class Area (Ha): 0.97
Built facility strategy:	No	Playing pitch strategy: No
Open Space Site Assessment		
Level of use	1	Scarcity Value : 0
IMD Rank	5	
Space meets needs of:	Score	Comment
Elderly	0	
Juniors	0	
Teenagers	0	
Disabled	0	
Family	0	
Others	0	
High Benefits		
Structural and landscaping	0	
Ecological	0	Some ecological value as mosaic of semi-natural habitats in urban environment.
Educational	0	
Social and Health	0	
Cultural and heritage	0	
Amenity and a sense of place	0	
Economic	0	
Designated Nature Site	0	
Friends of group to the site	0	
Total score	6	
Percentage	7	
Value rating	MEDIUM	Embankment with some ecological value. No public access.

OLS 207 - Oaks Observatory, Crosland Road, Oakes, Huddersfield

Gross site area (ha):

0.84

Classes: Natural & semi-natural greenspace (144), Woodland (143)



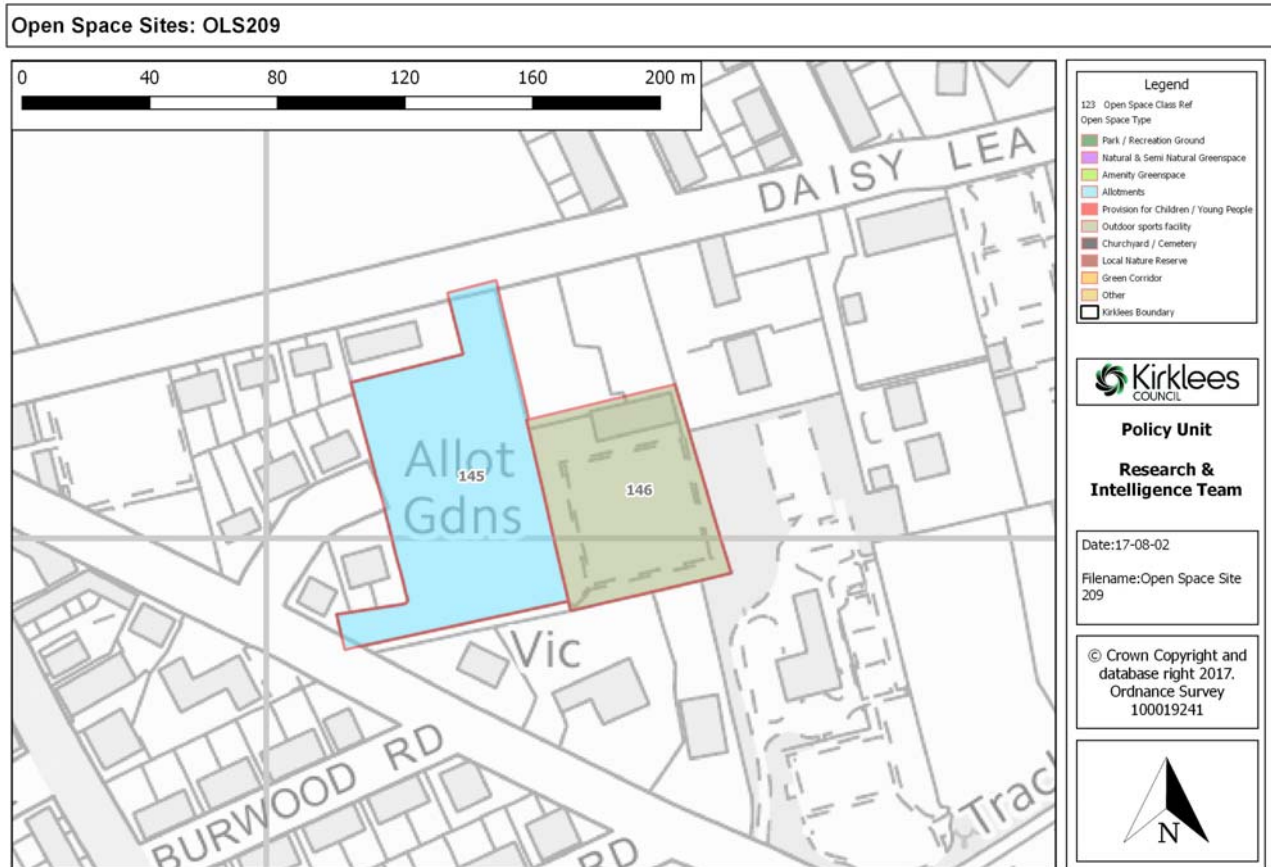
Open Space Reference	207	Natural & semi-natural greenspace
Class Reference	144	Class Area (Ha): 0.62
Built facility strategy:	No	Playing pitch strategy: No
Open Space Site Assessment		
Level of use	2	Scarcity Value : 0
IMD Rank	4	
Space meets needs of:	Score	Comment
Elderly	0	
Juniors	0	
Teenagers	0	
Disabled	0	
Family	0	
Others	0	
High Benefits		
Structural and landscaping	0	
Ecological	0	Mature trees provide some ecological value.
Educational	0	
Social and Health	0	
Cultural and heritage	0	
Amenity and a sense of place	0	Mature trees provide visual amenity.
Economic	0	
Designated Nature Site	0	
Friends of group to the site	0	
Total score	6	
Percentage	7	
Value rating	MEDIUM	Unusual walled and fenced green space with mature trees, associated with the former Oakes Observatory. No public access. Within a pre-dominantly built up area. Well maintained.

OLS 209 - Lindley Bowling Club & Occupation Road Allotments, Daisy Lea Lane, Lindley, Huddersfield

Gross site area (ha):

0.77

Classes: Allotments (145), Outdoor sport facilities (146)



Open Space Reference	209	Allotments
Class Reference	145	Class Area (Ha): 0.47
Built facility strategy:	No	Playing pitch strategy: No
Open Space Site Assessment		
Level of use	5	Scarcity Value : 1
IMD Rank	4	
Space meets needs of:	Score	Comment
Elderly	5	
Juniors	0	
Teenagers	0	
Disabled	0	
Family	0	
Others	0	
High Benefits		
Structural and landscaping	0	
Ecological	0	
Educational	0	
Social and Health	10	
Cultural and heritage	0	
Amenity and a sense of place	5	Well-kept site.
Economic	0	
Designated Nature Site	0	
Friends of group to the site	0	
Total score	30	
Percentage	33	
Value rating	HIGH	

Quality condition assessment (Allotments)

Welcoming place

Main Entrance	4 -
Gradient and value	4 - Gentle slopes
Ramps and guard rails	1 - No ramps/guard rails
Boundaries	6 - Site is next to road with some boundary eg fence, wall etc or away from road & no boundary
Boundaries quality	10 - Good condition
Controls to prevent illegal use	3 - Some controls, but some noticeable gaps
Personal security	3 - Overlooked by housing on one side

Site quality and paths

Maintenance & cleanliness	5 - Excellent appearance with no litter / dog foul
Drainage	5 - The site is well drained (no evidence of water pools)
Hedgerows - Maintenance	3 - Some hedgerows well maintained
Hedgerows_Are trees present	Y
Hedgerows_Overgrown	N
Hedgerows_Managed	Y
Paths	

Enhanced site facilities and features

Sufficient disabled access	
Fresh water supply	Yes
Room for expansion	
Toilet facilities	
Shelter	

Buildings and artefacts

On site	Y
Comments	sheds and greenhouses
Maintenance	5 - Excellent - designed with relevance to site. No graffiti etc.

Summary

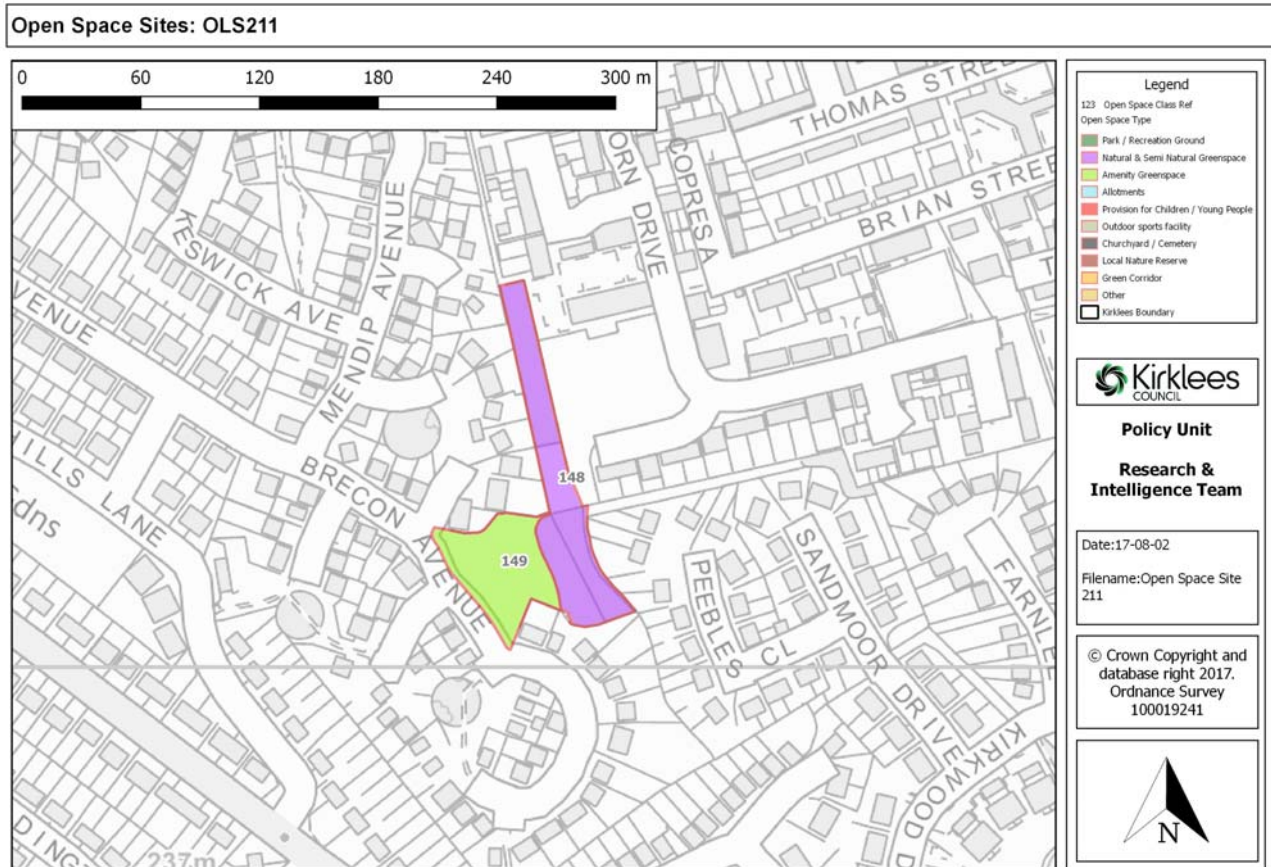
Total score	54
Percentage	56
Quality rating	MEDIUM

OLS 211 - Low Hills Open Space, Brecon Avenue, Lindley, Huddersfield

Gross site area (ha):

0.55

Classes: Amenity greenspace (149), Woodland (148)

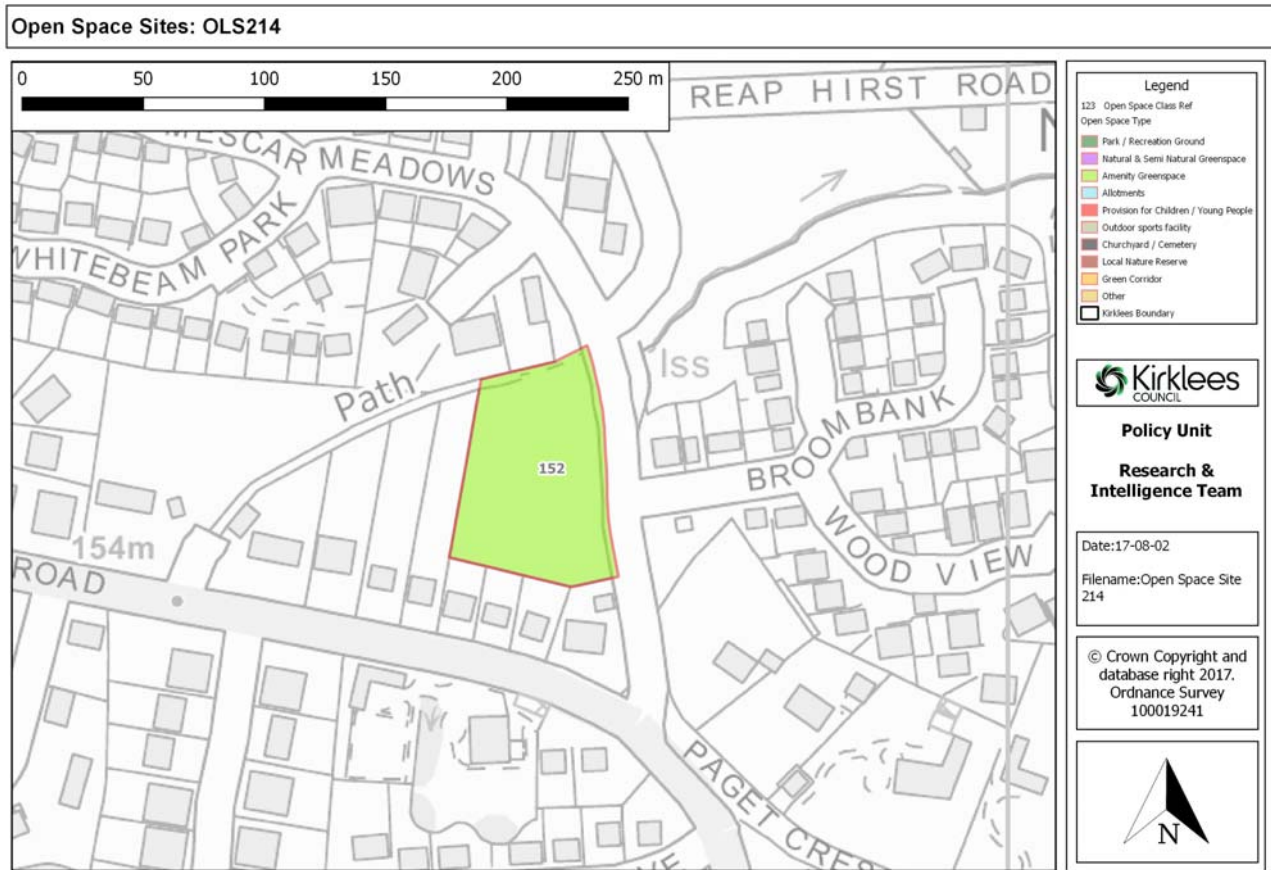


Open Space Reference	211	Amenity greenspace
Class Reference	149	Class Area (Ha): 0.23
Built facility strategy:	No	Playing pitch strategy: No
Open Space Site Assessment		
Level of use	2	Scarcity Value : 0
IMD Rank	1	
Space meets needs of:	Score	Comment
Elderly	0	
Juniors	0	
Teenagers	0	
Disabled	0	
Family	0	
Others	0	
High Benefits		
Structural and landscaping	0	
Ecological	0	
Educational	0	
Social and Health	0	
Cultural and heritage	5	Monument on site.
Amenity and a sense of place	10	Visual amenity.
Economic	0	
Designated Nature Site	0	
Friends of group to the site	0	
Total score	18	
Percentage	20	
Value rating	HIGH	Monument on site with scripture about Low Hill Well.

OLS 214 - Land north of, 324-330, Birkby Road, Birkby, Huddersfield

Gross site area (ha): 0.5

Classes: Natural & semi-natural greenspace (152)



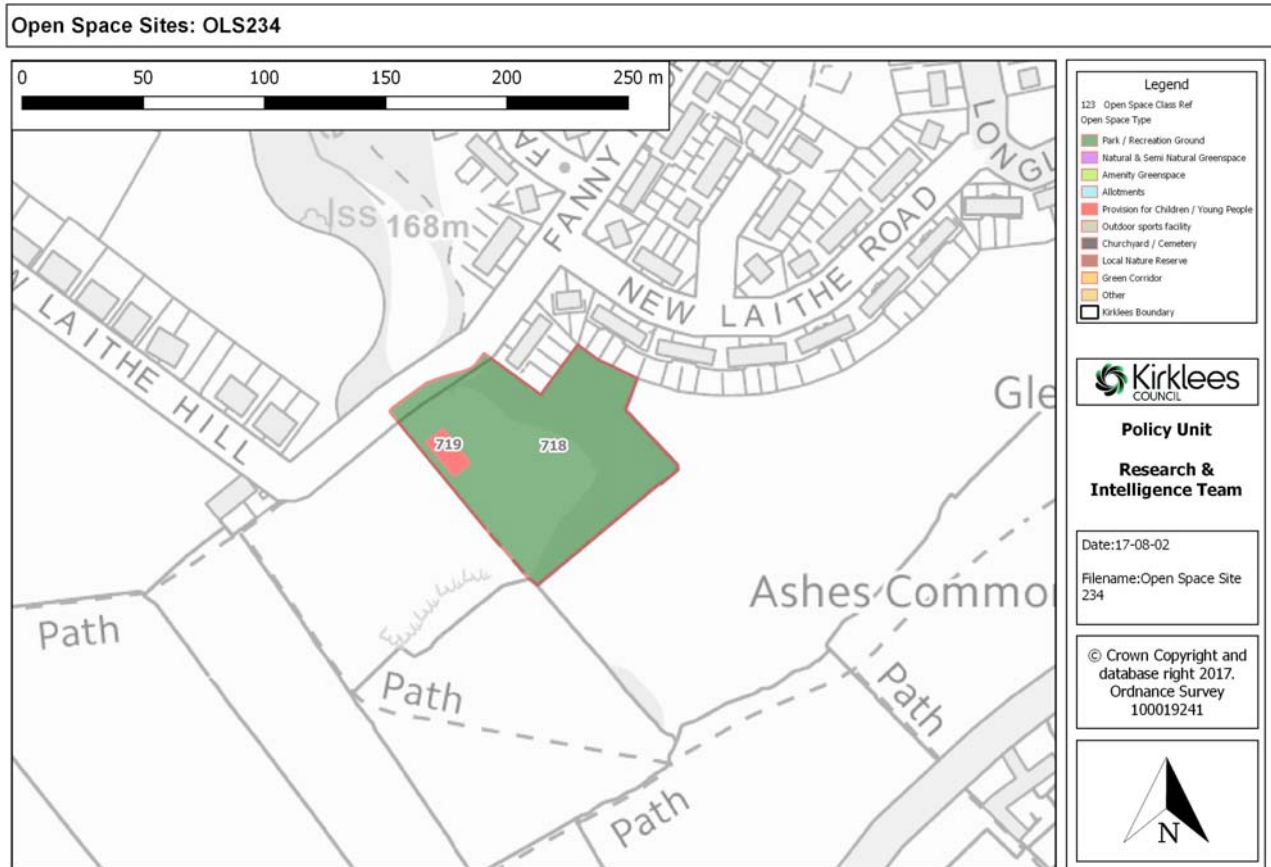
Open Space Reference	214	Natural & semi-natural greenspace
Class Reference	152	Class Area (Ha): 0.5
Built facility strategy:	No	Playing pitch strategy: No
Open Space Site Assessment		
Level of use	2	Scarcity Value : 0
IMD Rank	2	
Space meets needs of:	Score	Comment
Elderly	0	
Juniors	0	
Teenagers	0	
Disabled	0	
Family	0	
Others	0	
High Benefits		
Structural and landscaping	0	
Ecological	0	
Educational	0	
Social and Health	0	
Cultural and heritage	0	
Amenity and a sense of place	0	
Economic	0	
Designated Nature Site	0	
Friends of group to the site	0	
Total score	4	
Percentage	4	
Value rating	LOW	Small area of scrub and mature trees between existing housing. Provides small wildlife corridor with variety of mixed habitats linking with woodland to north east.

OLS 234 - Fanny Moor Lane Open Space, Fanny Moor Lane, Lowerhouses, Huddersfield

Gross site area (ha):

0.63

Classes: Parks & recreation grounds (718), Provision for children & young people (719)



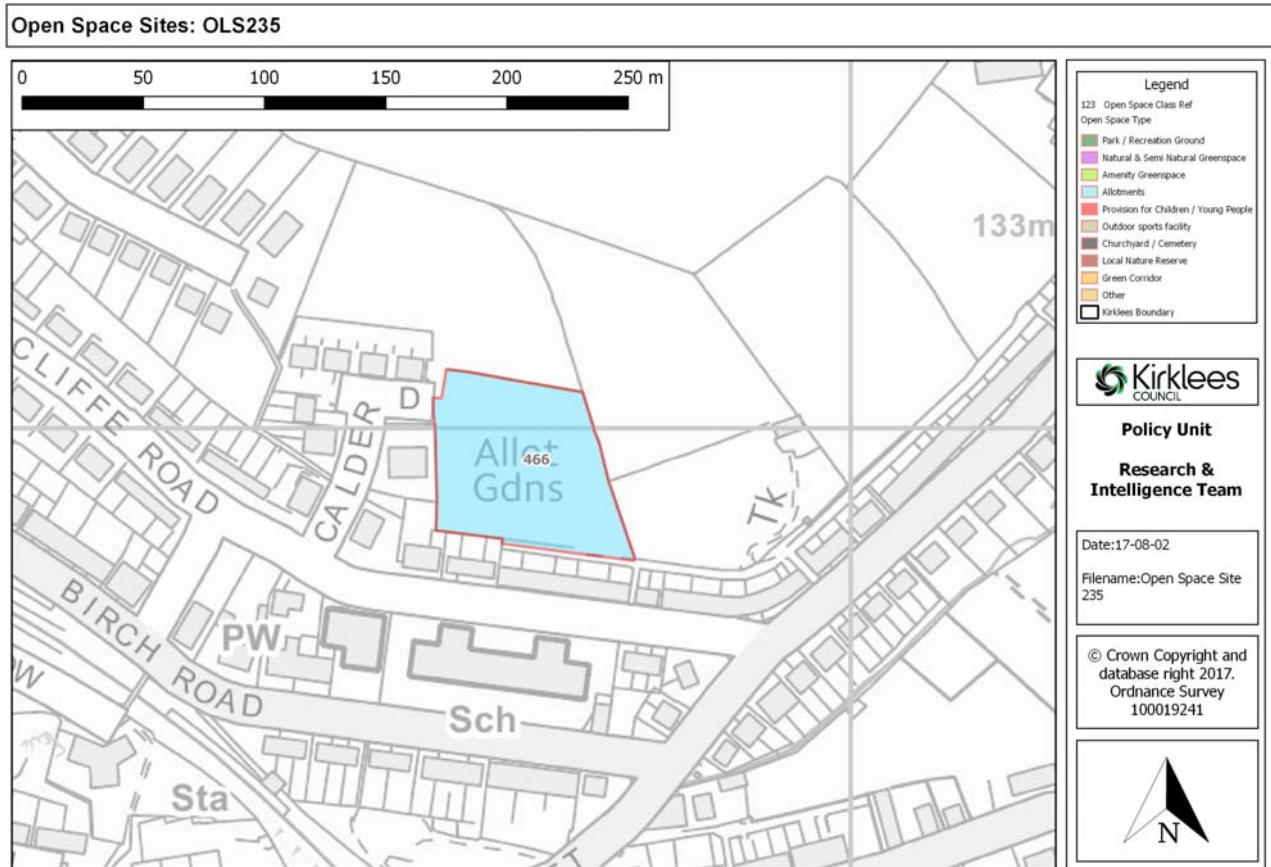
Open Space Reference	234	Parks & recreation grounds
Class Reference	718	Class Area (Ha): 0.62
Built facility strategy:	No	Playing pitch strategy: No
Open Space Site Assessment		
Level of use	6	Scarcity Value : 2
IMD Rank	5	
Space meets needs of:	Score	Comment
Elderly	0	
Juniors	0	
Teenagers	5	Basketball court and kick-about area.
Disabled	0	
Family	5	
Others	0	
High Benefits		
Structural and landscaping	0	
Ecological	0	
Educational	0	
Social and Health	5	Physical activity.
Cultural and heritage	0	
Amenity and a sense of place	0	
Economic	0	
Designated Nature Site	0	
Friends of group to the site	0	
Total score	28	
Percentage	28	
Value rating	MEDIUM	

OLS 235 - Caldercliffe Road Allotments, Calder Drive, Berry Brow, Huddersfield

Gross site area (ha):

0.47

Classes: Allotments (466)



Open Space Reference	235	Allotments
Class Reference	466	Class Area (Ha): 0.47
Built facility strategy:	No	Playing pitch strategy: No
Open Space Site Assessment		
Level of use	5	Scarcity Value : 1
IMD Rank	3	
Space meets needs of:	Score	Comment
Elderly	5	
Juniors	0	
Teenagers	0	
Disabled	0	
Family	0	
Others	0	
High Benefits		
Structural and landscaping	0	
Ecological	0	
Educational	0	
Social and Health	10	
Cultural and heritage	0	
Amenity and a sense of place	0	
Economic	0	
Designated Nature Site	0	
Friends of group to the site	0	
Total score	24	
Percentage	26	
Value rating	MEDIUM	

Quality condition assessment (Allotments)
Welcoming place

Main Entrance	4 -
Gradient and value	2 - Steep sloped area/s
Ramps and guard rails	1 - No ramps/guard rails
Boundaries	10 - Site located away from road with boundary eg fence, wall etc
Boundaries quality	6 - Variable quality
Controls to prevent illegal use	4 -
Personal security	3 - Overlooked by housing on one side

Site quality and paths

Maintenance & cleanliness	5 - Excellent appearance with no litter / dog foul
Drainage	5 - The site is well drained (no evidence of water pools)
Hedgerows - Maintenance	4 -
Hedgerows_Are trees present	Y
Hedgerows_Overgrown	Y
Hedgerows_Managed	N
Paths	5 - Good surface free from potholes and even. Appropriate surface material. Suitable for a range of users, including wheelchairs, pushchairs and elderly.

Enhanced site facilities and features

Sufficient disabled access	
Fresh water supply	Yes
Room for expansion	
Toilet facilities	
Shelter	

Buildings and artefacts

On site	Y
Comments	Sheds
Maintenance	4 - Good condition - no evidence of graffiti or vandalism

Summary

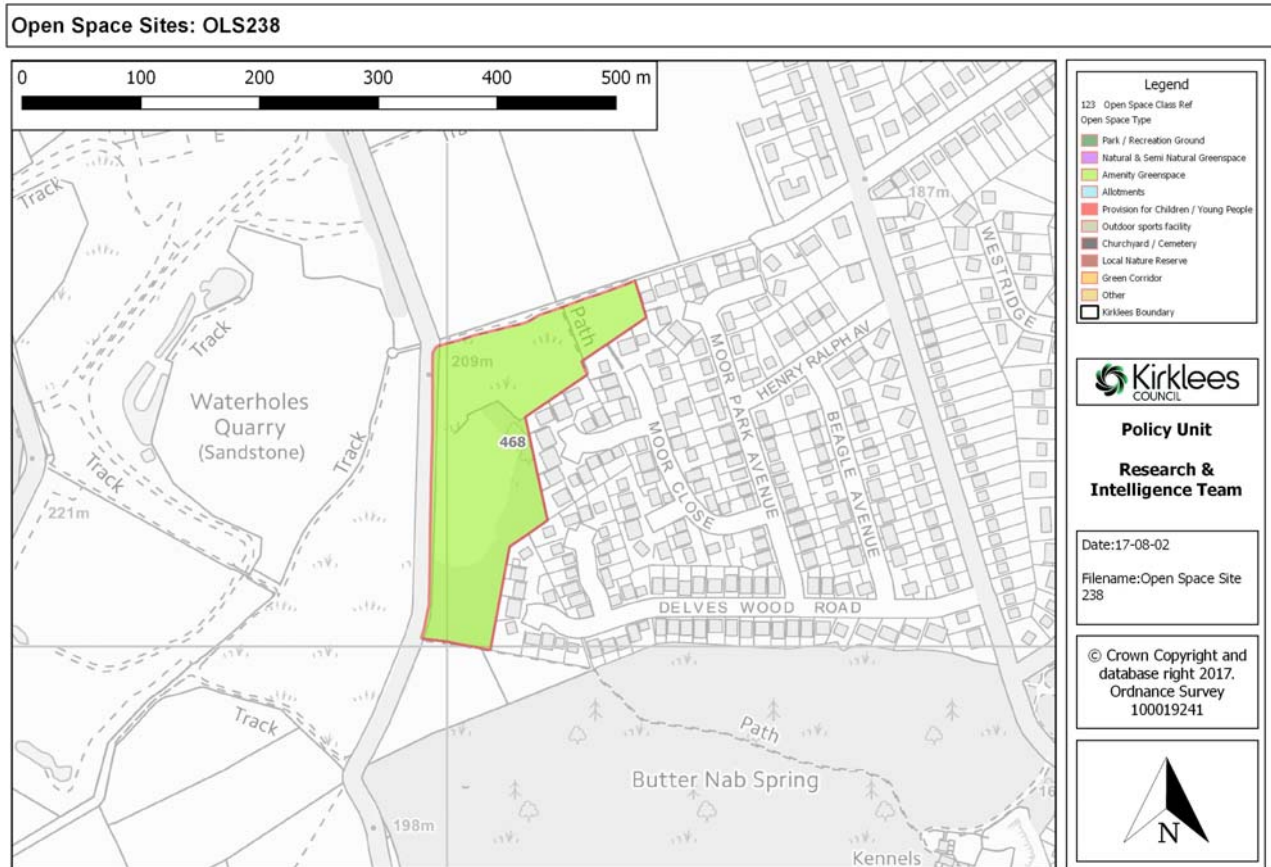
Total score	58
Percentage	61
Quality rating	HIGH

OLS 238 - Thewlis Lane Open Space, Thewlis Lane, Crosland Hill, Huddersfield

Gross site area (ha):

2.56

Classes: Amenity greenspace (468)



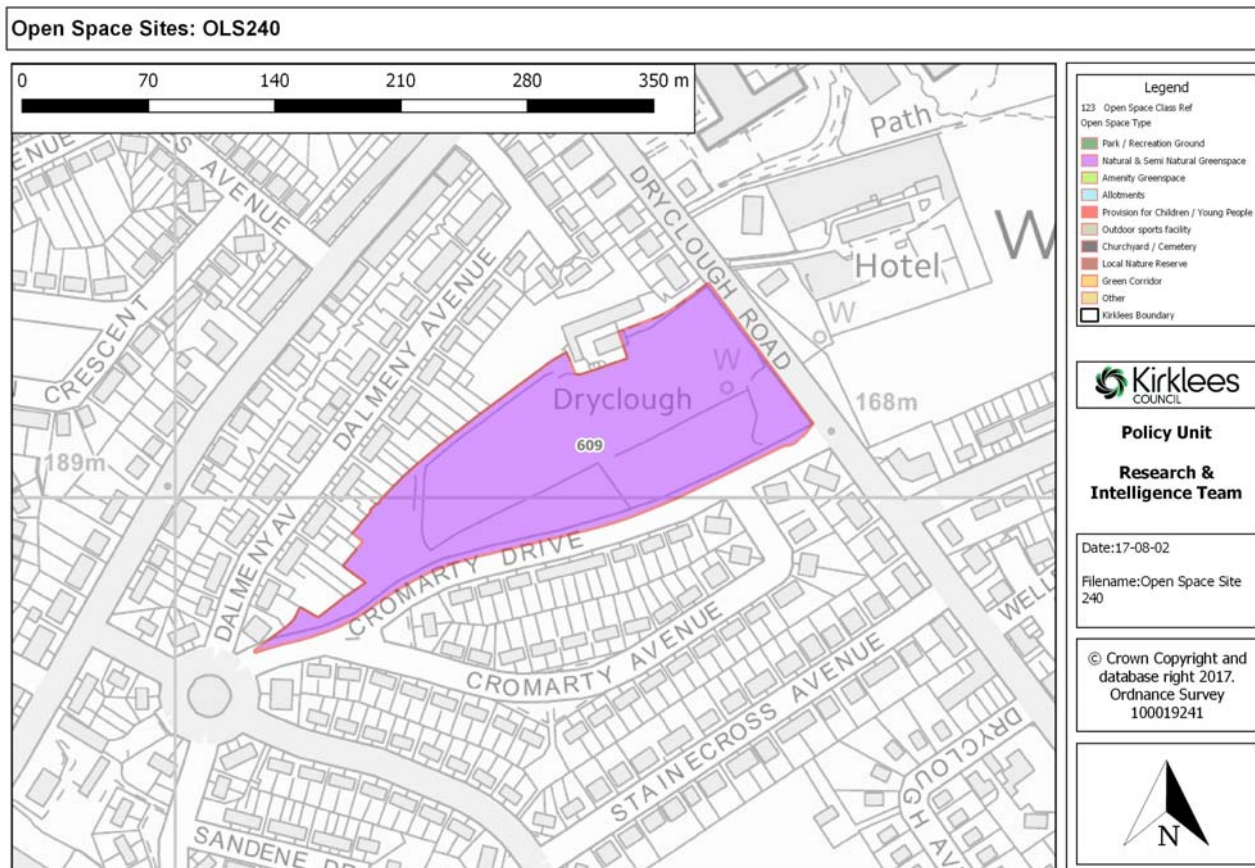
Open Space Reference	238	Amenity greenspace
Class Reference	468	Class Area (Ha): 2.56
Built facility strategy:	No	Playing pitch strategy: No
Open Space Site Assessment		
Level of use	2	Scarcity Value : 2
IMD Rank	2	
Space meets needs of:	Score	Comment
Elderly	0	
Juniors	0	
Teenagers	0	
Disabled	0	
Family	0	
Others	5	Dog walkers
High Benefits		
Structural and landscaping	5	Buffer between housing and quarry
Ecological	5	Heathland UK BAP Priority Habitat
Educational	0	
Social and Health	0	
Cultural and heritage	0	
Amenity and a sense of place	10	Visual amenity
Economic	0	
Designated Nature Site	0	
Friends of group to the site	0	
Total score	31	
Percentage	34	
Value rating	HIGH	

OLS 240 - Land to the north of, 1-45, Cromarty Drive, Crosland Moor, Huddersfield

Gross site area (ha):

2.05

Classes: Natural & semi-natural greenspace (609)



Open Space Reference	240	Natural & semi-natural greenspace
Class Reference	609	Class Area (Ha): 2.05
Built facility strategy:	No	Playing pitch strategy: No
Open Space Site Assessment		
Level of use	2	Scarcity Value : 0
IMD Rank	3	
Space meets needs of:	Score	Comment
Elderly	0	
Juniors	0	
Teenagers	0	
Disabled	0	
Family	0	
Others	0	
High Benefits		
Structural and landscaping	0	
Ecological	0	
Educational	0	
Social and Health	0	
Cultural and heritage	0	
Amenity and a sense of place	5	Attractive open semi-natural greenspace. Provides green wedge between houses. Links to green space opposite.
Economic	0	
Designated Nature Site	0	
Friends of group to the site	0	
Total score	10	
Percentage	11	
Value rating	HIGH	Open semi-natural greenspace with some horse grazing.

OLS 289 - Alder Street Play Area & Open Space, Alder Street, Fartown, Huddersfield

Gross site area (ha): 0.2

Classes: Parks & recreation grounds (678), Provision for children & young people (2414)



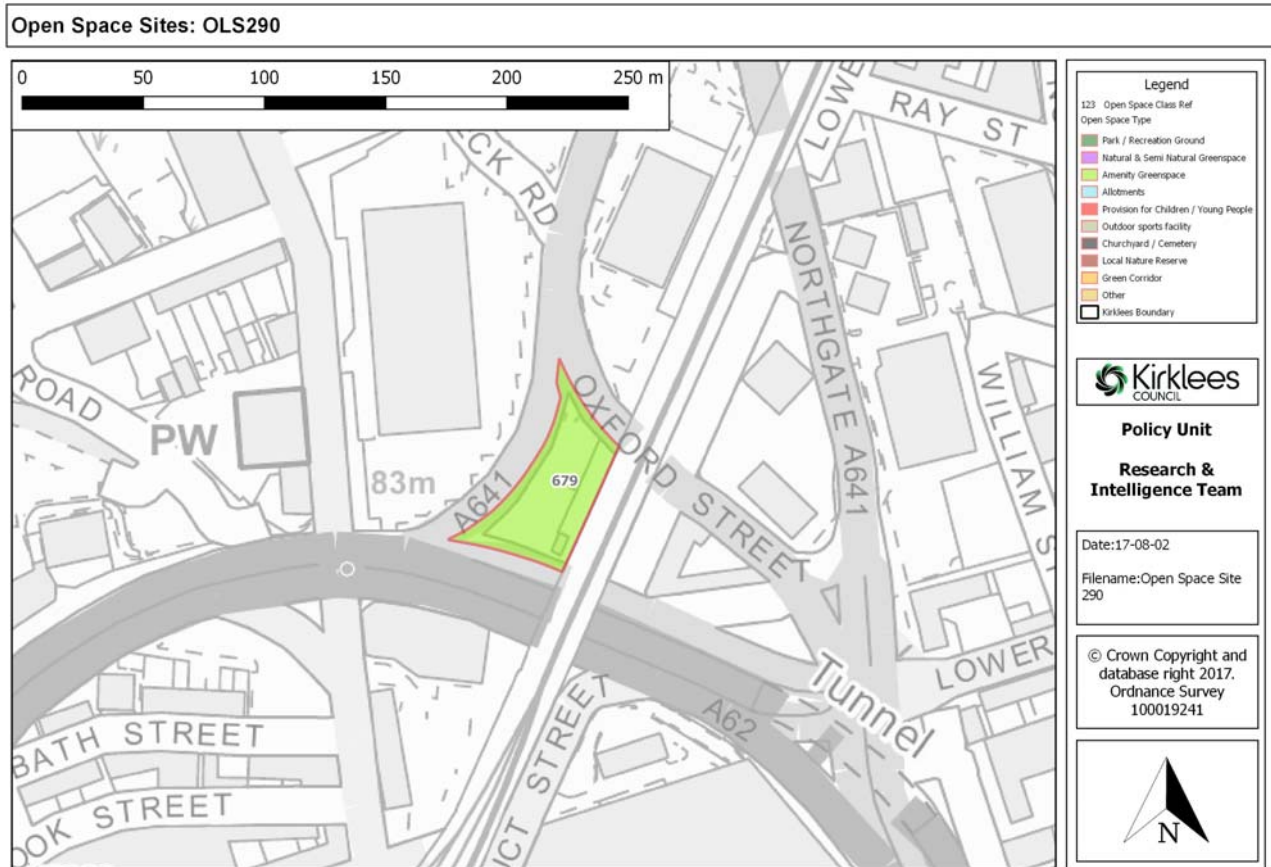
Open Space Reference	289	Parks & recreation grounds
Class Reference	678	Class Area (Ha): 0.18
Built facility strategy:	No	Playing pitch strategy: No
Open Space Site Assessment		
Level of use	6	Scarcity Value : 2
IMD Rank	5	
Space meets needs of:	Score	Comment
Elderly	5	Benches.
Juniors	5	Opportunity for informal play.
Teenagers	0	
Disabled	0	
Family	0	
Others	0	
High Benefits		
Structural and landscaping	0	
Ecological	0	
Educational	0	
Social and Health	0	
Cultural and heritage	0	
Amenity and a sense of place	10	Pleasant open space with some trees in built up area.
Economic	0	
Designated Nature Site	0	
Friends of group to the site	0	
Total score	33	
Percentage	33	
Value rating	HIGH	

OLS 290 - Land adjacent Viaduct, Castlegate, Huddersfield

Gross site area (ha):

0.22

Classes: Amenity greenspace (679)



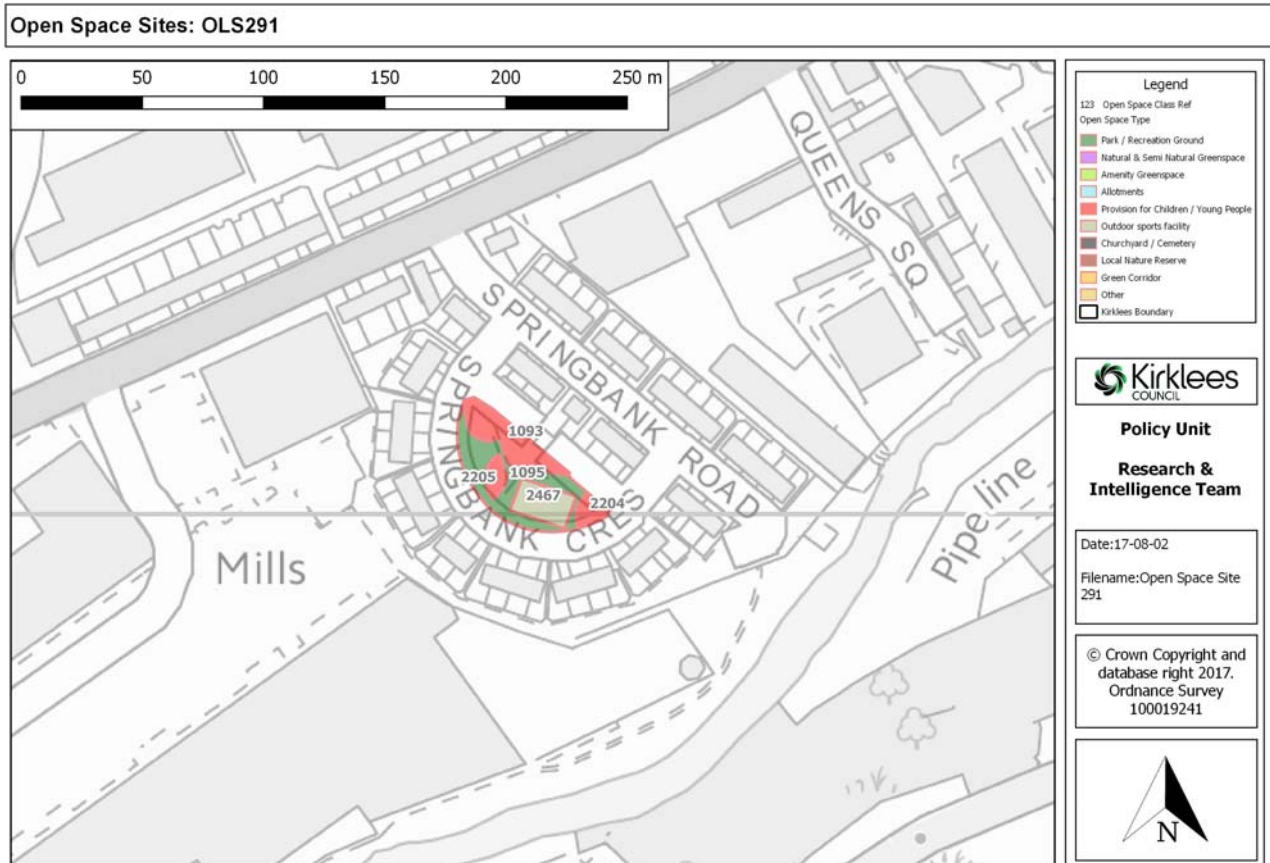
Open Space Reference	290	Amenity greenspace
Class Reference	679	Class Area (Ha): 0.22
Built facility strategy:	No	Playing pitch strategy: No
Open Space Site Assessment		
Level of use	1	Scarcity Value : 2
IMD Rank	5	
Space meets needs of:	Score	Comment
Elderly	0	
Juniors	0	
Teenagers	0	
Disabled	0	
Family	0	
Others	0	
High Benefits		
Structural and landscaping	0	
Ecological	0	
Educational	0	
Social and Health	0	
Cultural and heritage	0	
Amenity and a sense of place	0	
Economic	0	
Designated Nature Site	0	
Friends of group to the site	0	
Total score	8	
Percentage	8	
Value rating	LOW	Maintained highway verge on Huddersfield ring road, provides pleasant greenspace with some trees and shrub cover.

OLS 291 - Springbank Crescent Recreation Ground, Springbank Crescent, Huddersfield

Gross site area (ha):

0.18

Classes: Outdoor sport facilities (2467), Parks & recreation grounds (1095), Provision for children & young people (1093, 2204, 2205)

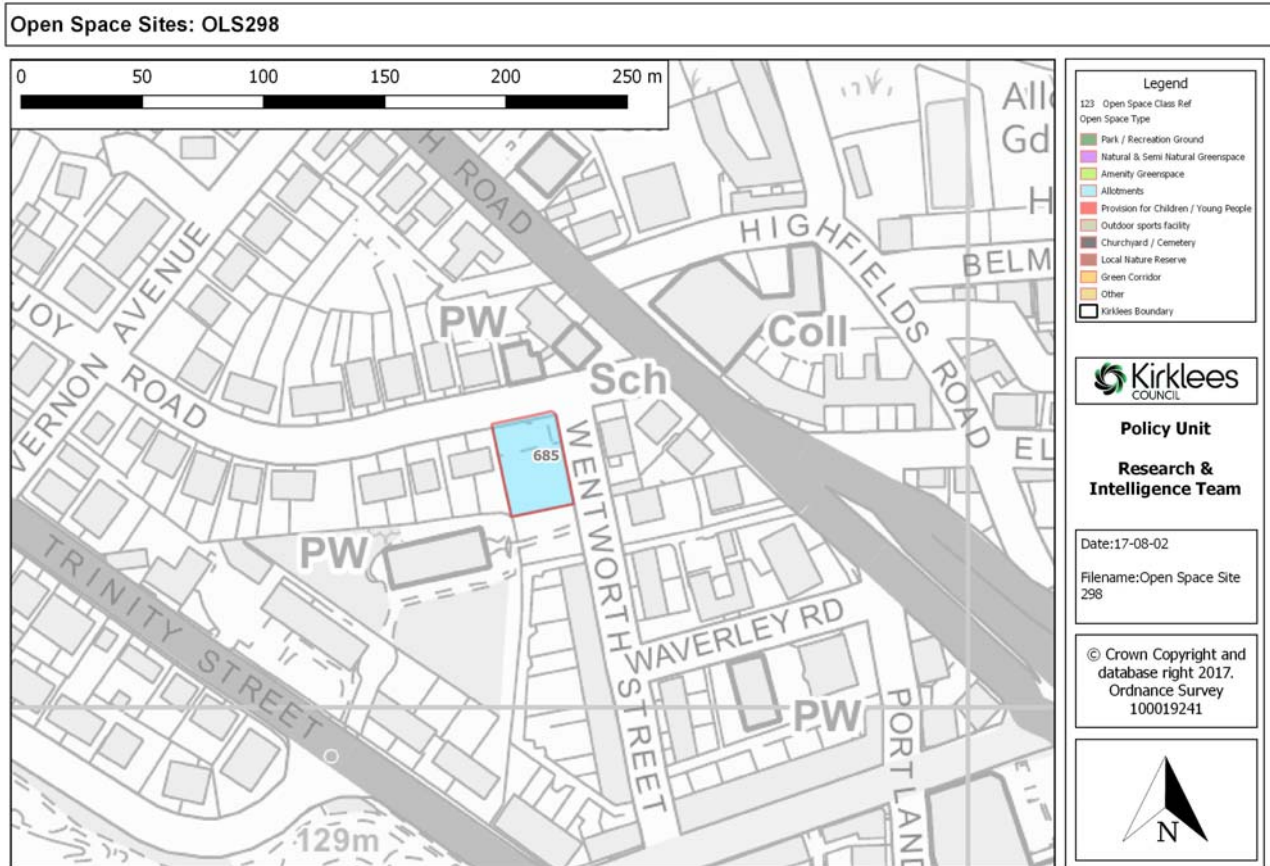


Open Space Reference	291	Parks & recreation grounds
Class Reference	1095	Class Area (Ha): 0.08
Built facility strategy:	No	Playing pitch strategy: No
Open Space Site Assessment		
Level of use	6	Scarcity Value : 1
IMD Rank	5	
Space meets needs of:	Score	Comment
Elderly	5	Benches.
Juniors	5	Play equipment.
Teenagers	5	Multi-Use-Games Area.
Disabled	0	
Family	0	
Others	0	
High Benefits		
Structural and landscaping	0	
Ecological	0	
Educational	0	
Social and Health	5	
Cultural and heritage	0	
Amenity and a sense of place	10	
Economic	0	
Designated Nature Site	0	
Friends of group to the site	0	
Total score	42	
Percentage	42	
Value rating	HIGH	

OLS 298 - Highfields Community Orchard, Mountjoy Road, Edgerton, Huddersfield

Gross site area (ha): 0.1

Classes: Allotments (685)



Open Space Reference	298	Allotments
Class Reference	685	Class Area (Ha): 0.1
Built facility strategy:	No	Playing pitch strategy: No
Open Space Site Assessment		
Level of use	3	Scarcity Value : 3
IMD Rank	5	
Space meets needs of:	Score	Comment
Elderly	0	
Juniors	0	
Teenagers	0	
Disabled	0	
Family	0	
Others	5	Community orchard used for community events
High Benefits		
Structural and landscaping	0	
Ecological	0	
Educational	0	
Social and Health	10	
Cultural and heritage	0	
Amenity and a sense of place	0	
Economic	0	
Designated Nature Site	0	
Friends of group to the site	5	
Total score	31	
Percentage	34	
Value rating	HIGH	Small community orchard with fruit trees and planting, supported by the Friends of Highfields Community Orchard, and used for local community events.

Quality condition assessment (Allotments)

Welcoming place

Main Entrance	
Gradient and value	
Ramps and guard rails	
Boundaries	
Boundaries quality	
Controls to prevent illegal use	
Personal security	

Site quality and paths

Maintenance & cleanliness	
Drainage	
Hedgerows - Maintenance	
Hedgerows_Are trees present	
Hedgerows_Overgrown	
Hedgerows_Managed	
Paths	

Enhanced site facilities and features

Sufficient disabled access	
Fresh water supply	
Room for expansion	
Toilet facilities	
Shelter	

Buildings and artefacts

On site	
Comments	
Maintenance	

Summary

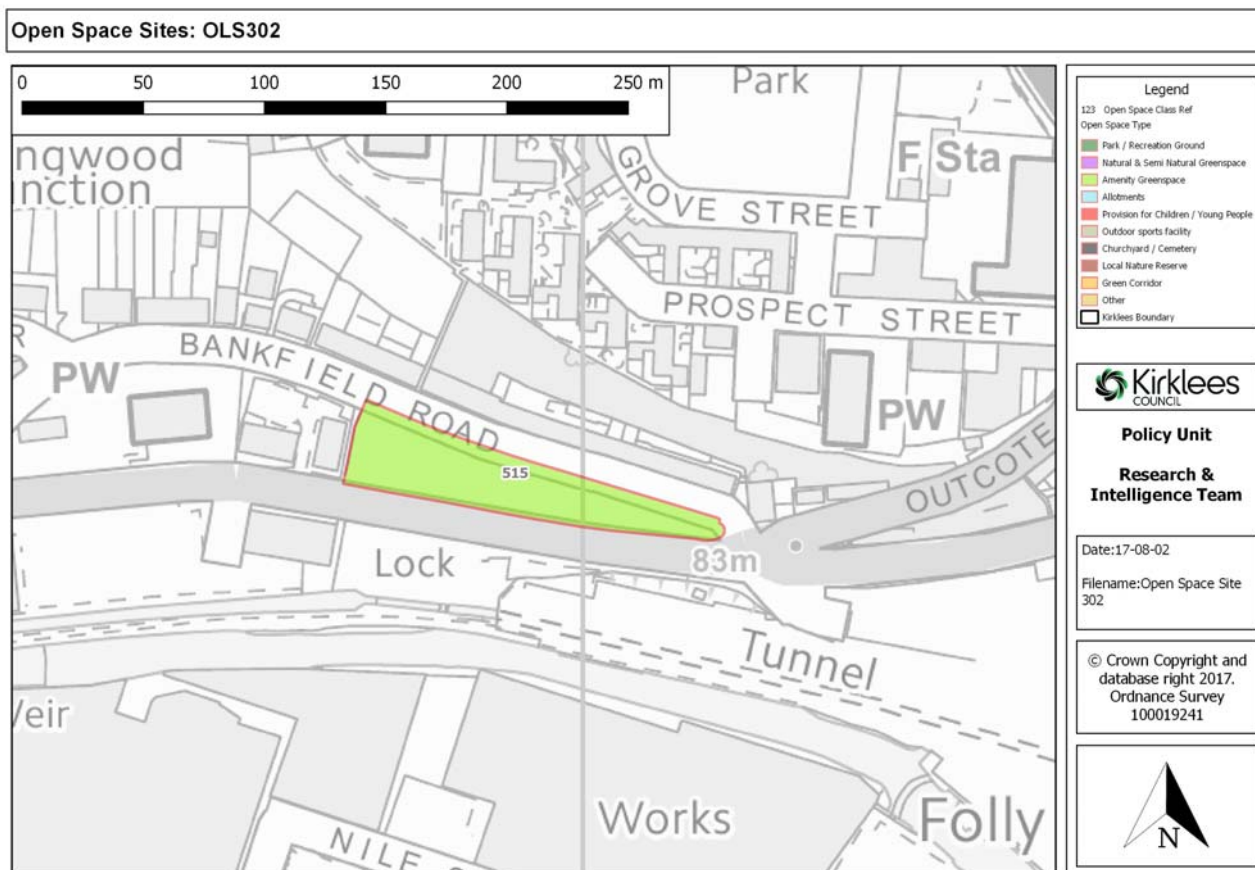
Total score	
Percentage	
Quality rating	Not applicable – not assessed

OLS 302 - Land south of, 9-48, Bankfield Road, Huddersfield

Gross site area (ha):

0.35

Classes: Amenity greenspace (515)



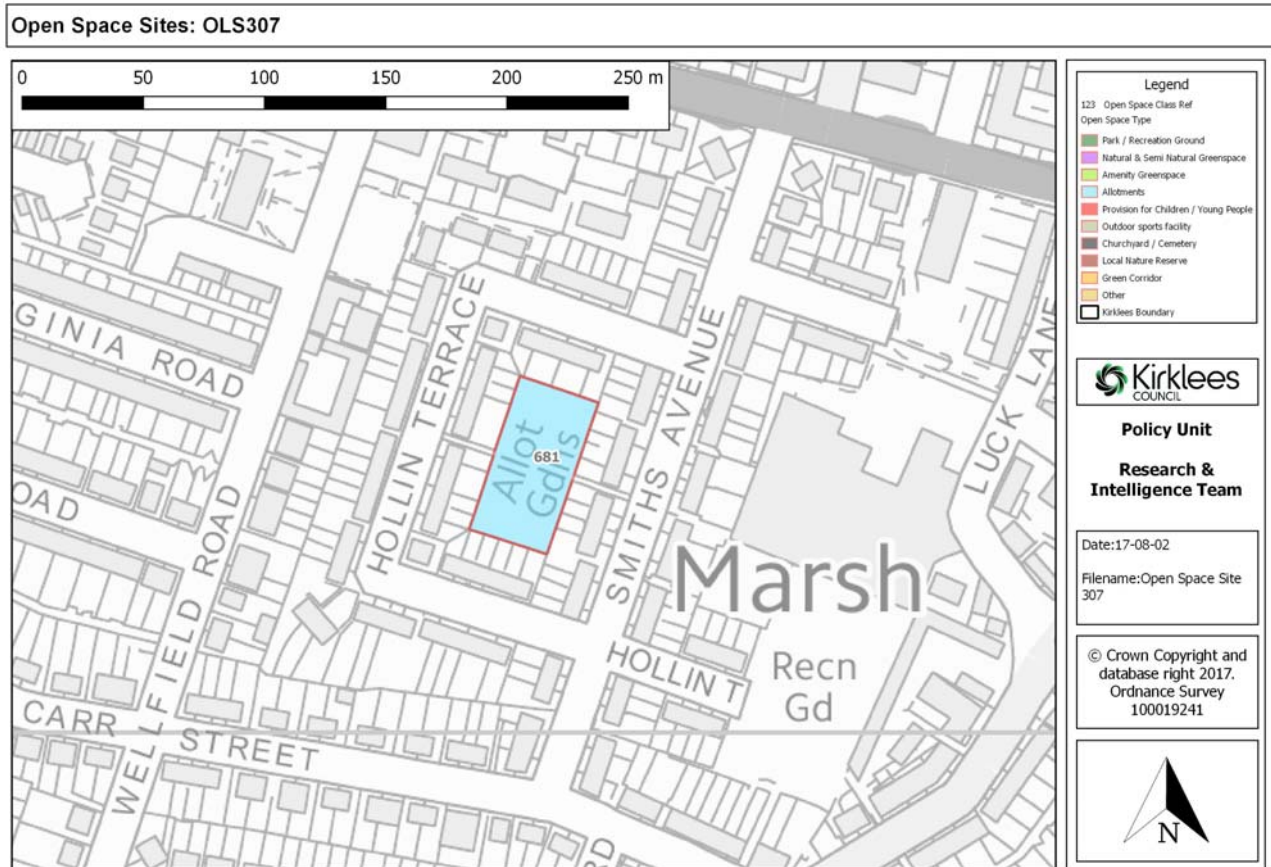
Open Space Reference	302	Amenity greenspace
Class Reference	515	Class Area (Ha): 0.35
Built facility strategy:	No	Playing pitch strategy: No
Open Space Site Assessment		
Level of use	1	Scarcity Value : 0
IMD Rank	5	
Space meets needs of:	Score	Comment
Elderly	0	
Juniors	0	
Teenagers	0	
Disabled	0	
Family	0	
Others	0	
High Benefits		
Structural and landscaping	0	
Ecological	0	
Educational	0	
Social and Health	0	
Cultural and heritage	0	
Amenity and a sense of place	0	
Economic	0	
Designated Nature Site	0	
Friends of group to the site	0	
Total score	6	
Percentage	6	
Value rating	LOW	Steep grass verge in between road and housing estate.

OLS 307 - Smiths Avenue Allotments, Smiths Avenue, Marsh, Huddersfield

Gross site area (ha):

0.23

Classes: Allotments (681)



Open Space Reference	307	Allotments
Class Reference	681	Class Area (Ha): 0.23
Built facility strategy:	No	Playing pitch strategy: No
Open Space Site Assessment		
Level of use	5	Scarcity Value : 0
IMD Rank	4	
Space meets needs of:	Score	Comment
Elderly	5	
Juniors	0	
Teenagers	0	
Disabled	0	
Family	0	
Others	0	
High Benefits		
Structural and landscaping	0	
Ecological	0	
Educational	0	
Social and Health	10	
Cultural and heritage	0	
Amenity and a sense of place	0	
Economic	0	
Designated Nature Site	0	
Friends of group to the site	0	
Total score	24	
Percentage	26	
Value rating	MEDIUM	2013 awarded 'Most Improved Site'.

Quality condition assessment (Allotments)
Welcoming place

Main Entrance	1 - Does not open onto safe/busy area & no natural surveillance from roads, paths etc
Gradient and value	5 - Flat (whole site)
Ramps and guard rails	1 - No ramps/guard rails
Boundaries	10 - Site located away from road with boundary eg fence, wall etc
Boundaries quality	10 - Good condition
Controls to prevent illegal use	5 - Adequate & appropriate controls
Personal security	5 - Overlooked by housing on every side

Site quality and paths

Maintenance & cleanliness	5 - Excellent appearance with no litter / dog foul
Drainage	5 - The site is well drained (no evidence of water pools)
Hedgerows - Maintenance	0 -
Hedgerows_Are trees present	N
Hedgerows_Overgrown	N
Hedgerows_Managed	N
Paths	5 - Good surface free from potholes and even. Appropriate surface material. Suitable for a range of users, including wheelchairs, pushchairs and elderly.

Enhanced site facilities and features

Sufficient disabled access	Yes
Fresh water supply	Yes
Room for expansion	
Toilet facilities	
Shelter	

Buildings and artefacts

On site	Y
Comments	Sheds and greenhouses
Maintenance	4 - Good condition - no evidence of graffiti or vandalism

Summary

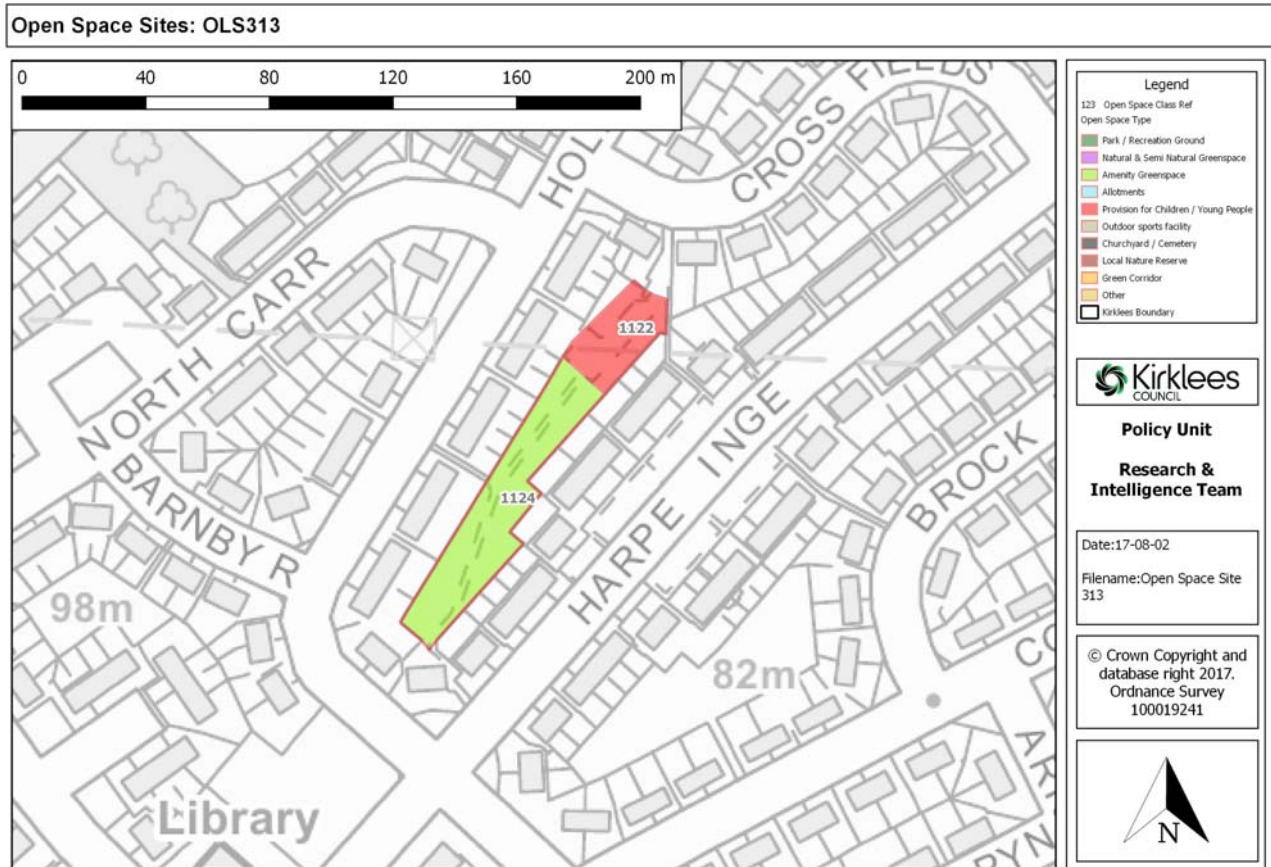
Total score	66
Percentage	69
Quality rating	HIGH

OLS 313 - Cross Fields Open Space, Cross Fields, Dalton, Huddersfield

Gross site area (ha):

0.22

Classes: Amenity greenspace (1124), Provision for children & young people (1122)



Open Space Reference	313	Amenity greenspace
Class Reference	1124	Class Area (Ha): 0.16
Built facility strategy:	No	Playing pitch strategy: No
Open Space Site Assessment		
Level of use	2	Scarcity Value : 0
IMD Rank	5	
Space meets needs of:	Score	Comment
Elderly	0	
Juniors	0	
Teenagers	0	
Disabled	0	
Family	0	
Others	0	
High Benefits		
Structural and landscaping	0	
Ecological	0	
Educational	0	
Social and Health	0	
Cultural and heritage	0	
Amenity and a sense of place	10	
Economic	0	
Designated Nature Site	0	
Friends of group to the site	0	
Total score	17	
Percentage	18	
Value rating	HIGH	

OLS 315 - Canby Grove Open Space, Canby Grove, Waterloo, Huddersfield

Gross site area (ha):

0.23

Classes: Amenity greenspace (541), Provision for children & young people (542)



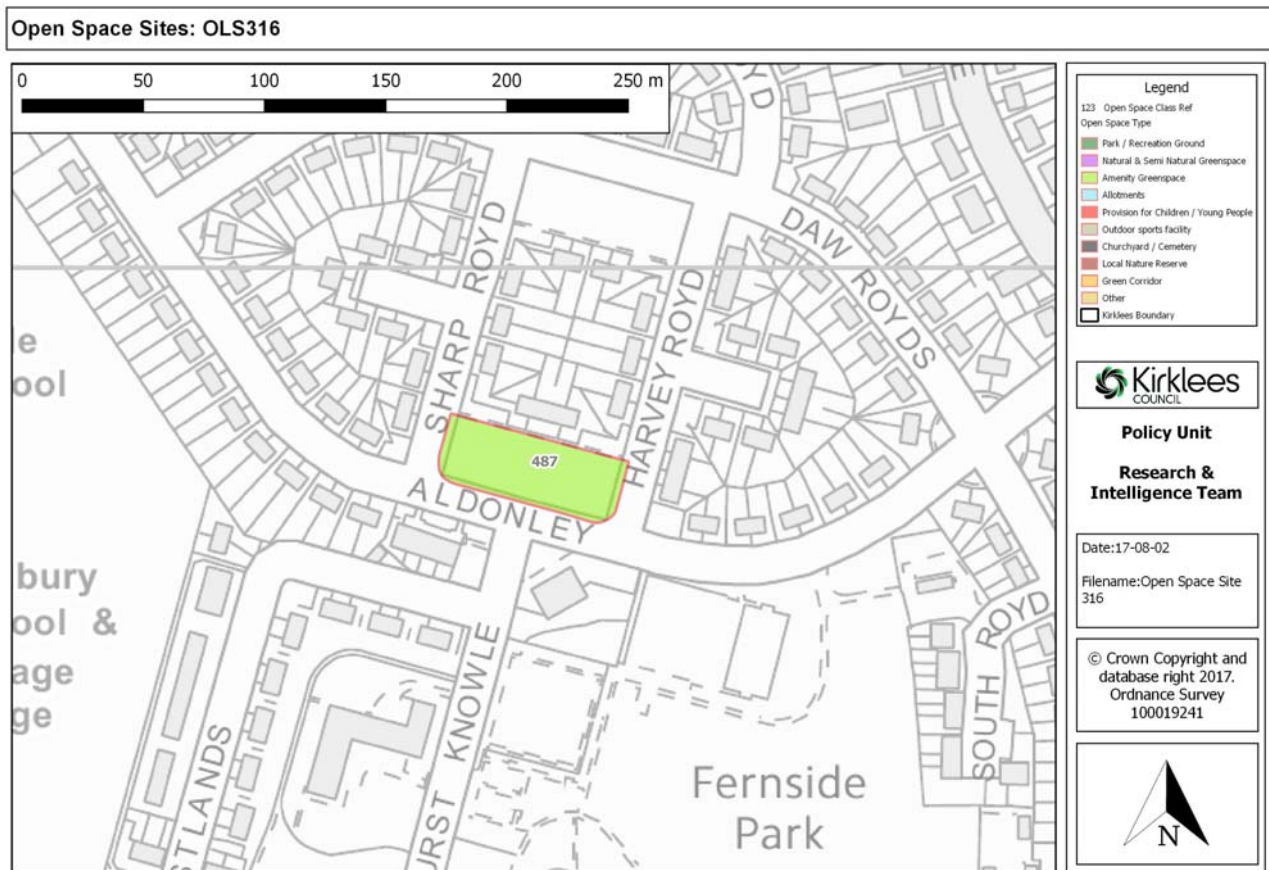
Open Space Reference	315	Amenity greenspace
Class Reference	541	Class Area (Ha): 0.21
Built facility strategy:	No	Playing pitch strategy: No
Open Space Site Assessment		
Level of use	2	Scarcity Value : 0
IMD Rank	4	
Space meets needs of:	Score	Comment
Elderly	0	
Juniors	5	Play area and kick about area.
Teenagers	0	
Disabled	0	
Family	0	
Others	0	
High Benefits		
Structural and landscaping	0	
Ecological	0	
Educational	0	
Social and Health	0	
Cultural and heritage	0	
Amenity and a sense of place	10	
Economic	0	
Designated Nature Site	0	
Friends of group to the site	0	
Total score	21	
Percentage	23	
Value rating	HIGH	Amenity space for play area.

OLS 316 - Land north of, Ferndale Lodge, Aldonley, Almondbury, Huddersfield

Gross site area (ha):

0.21

Classes: Amenity greenspace (487)

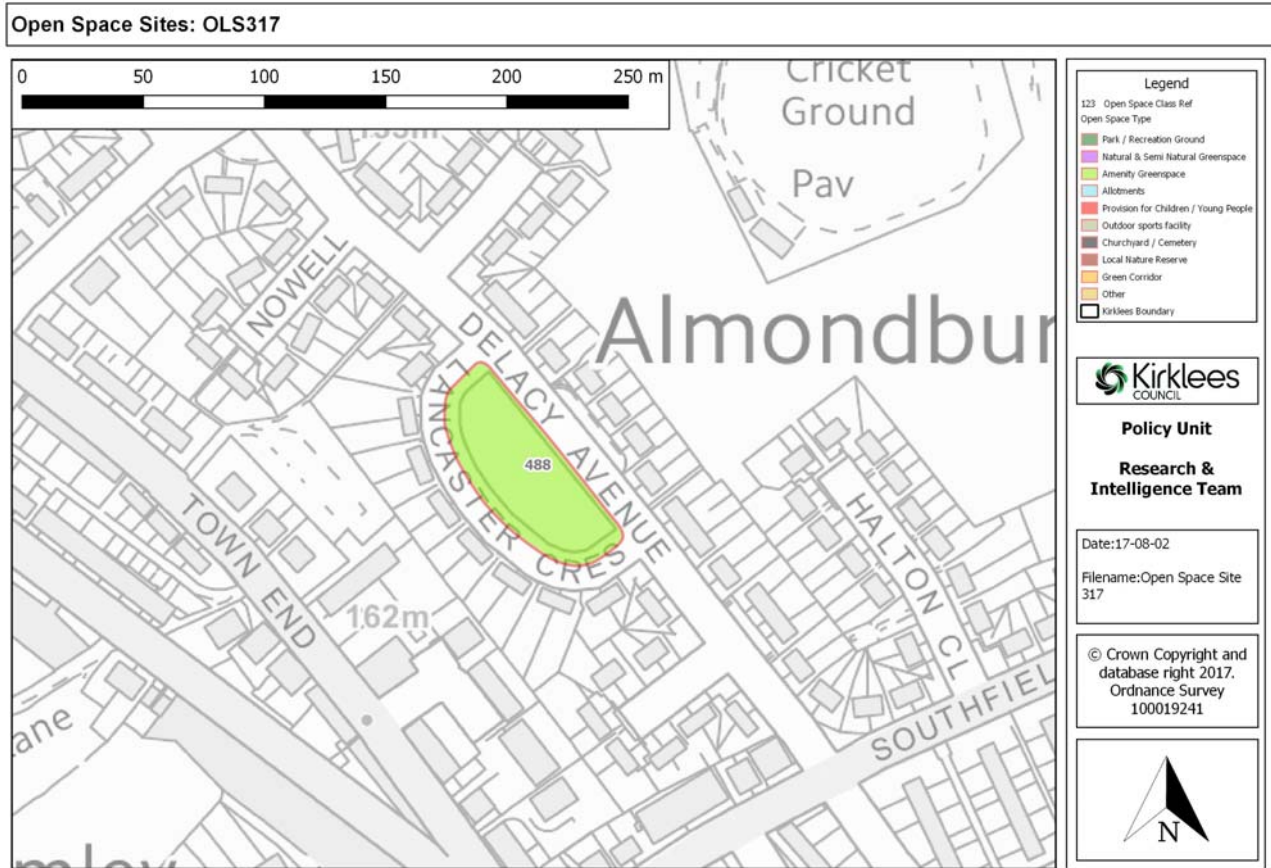


Open Space Reference	316	Amenity greenspace
Class Reference	487	Class Area (Ha): 0.21
Built facility strategy:	No	Playing pitch strategy: No
Open Space Site Assessment		
Level of use	2	Scarcity Value : 0
IMD Rank	5	
Space meets needs of:	Score	Comment
Elderly	0	
Juniors	0	
Teenagers	0	
Disabled	0	
Family	0	
Others	0	
High Benefits		
Structural and landscaping	0	
Ecological	0	
Educational	0	
Social and Health	0	
Cultural and heritage	0	
Amenity and a sense of place	0	
Economic	0	
Designated Nature Site	0	
Friends of group to the site	0	
Total score	7	
Percentage	7	
Value rating	LOW	Grassed amenity space, surrounded by bollards. Pedestrian access only.

OLS 317 - Land south west of, 2-32, De Lacy Avenue, Almondbury, Huddersfield

Gross site area (ha): 0.3

Classes: Amenity greenspace (488)



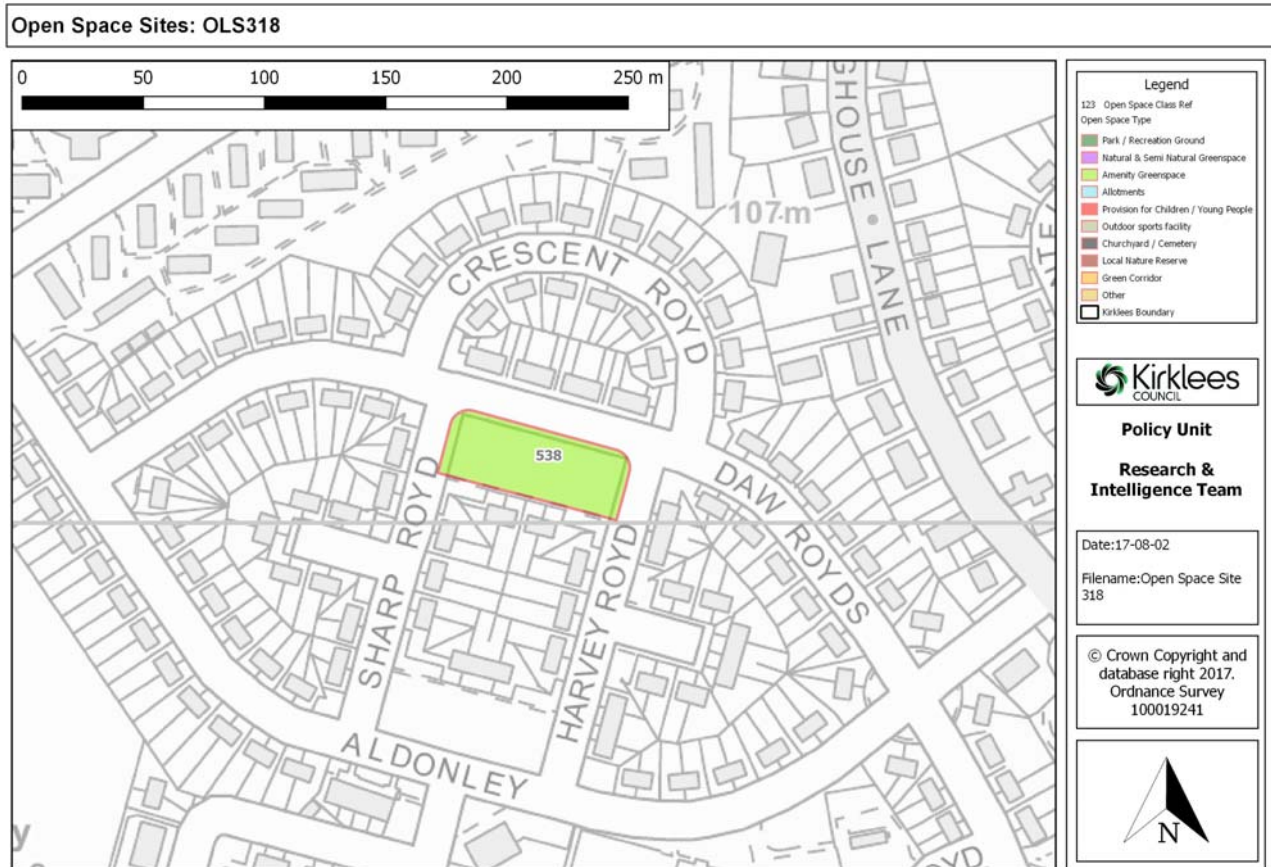
Open Space Reference	317	Amenity greenspace
Class Reference	488	Class Area (Ha): 0.3
Built facility strategy:	No	Playing pitch strategy: No
Open Space Site Assessment		
Level of use	2	Scarcity Value : 2
IMD Rank	5	
Space meets needs of:	Score	Comment
Elderly	0	
Juniors	0	
Teenagers	0	
Disabled	0	
Family	0	
Others	0	
High Benefits		
Structural and landscaping	0	
Ecological	0	
Educational	0	
Social and Health	0	
Cultural and heritage	0	
Amenity and a sense of place	0	
Economic	0	
Designated Nature Site	0	
Friends of group to the site	0	
Total score	9	
Percentage	10	
Value rating	LOW	Grassed area. Fairly tidy. Little sign of use.

OLS 318 - Daw Royds Open Space, Daw Royds, Almondbury, Huddersfield

Gross site area (ha):

0.21

Classes: Amenity greenspace (538)



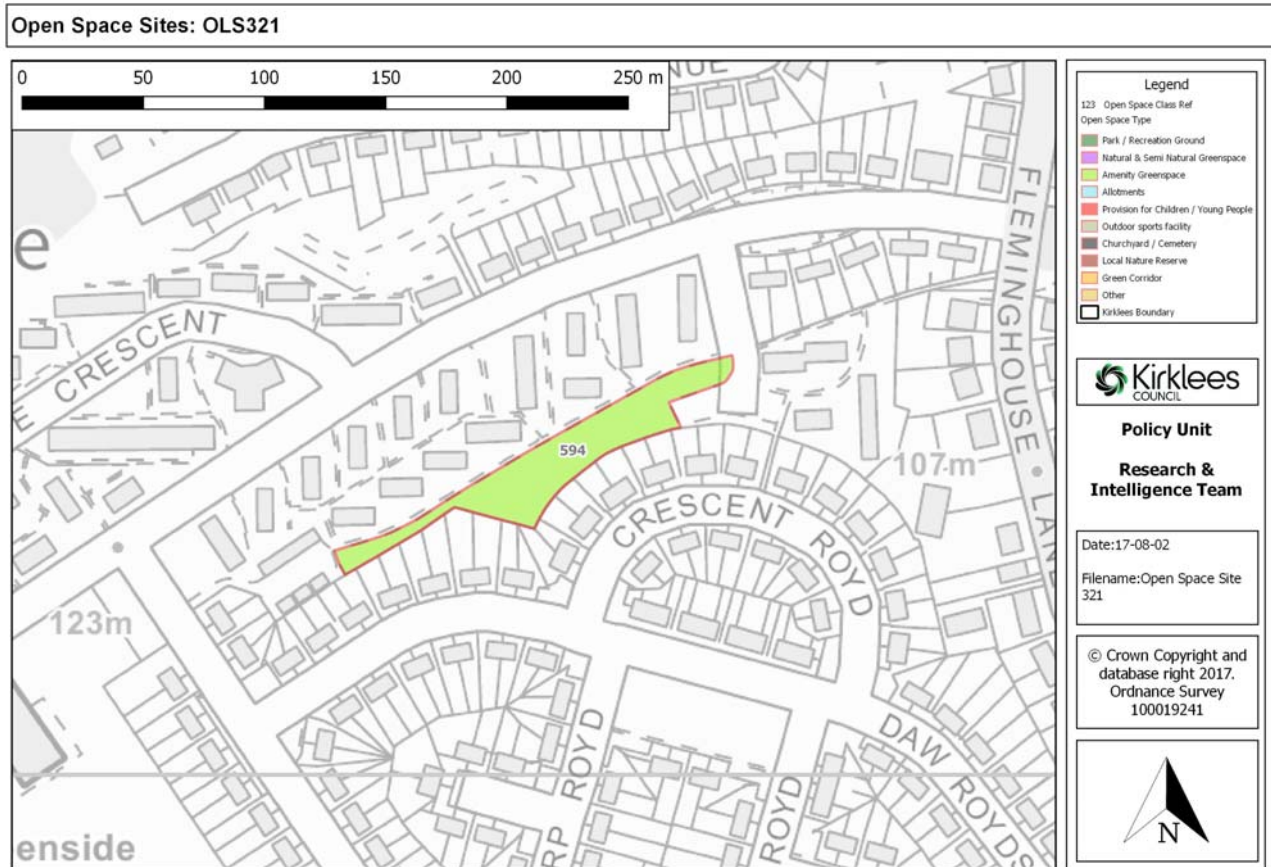
Open Space Reference	318	Amenity greenspace
Class Reference	538	Class Area (Ha): 0.21
Built facility strategy:	No	Playing pitch strategy: No
Open Space Site Assessment		
Level of use	2	Scarcity Value : 0
IMD Rank	5	
Space meets needs of:	Score	Comment
Elderly	0	
Juniors	0	
Teenagers	0	
Disabled	0	
Family	0	
Others	0	
High Benefits		
Structural and landscaping	0	
Ecological	0	
Educational	0	
Social and Health	0	
Cultural and heritage	0	
Amenity and a sense of place	0	
Economic	0	
Designated Nature Site	0	
Friends of group to the site	0	
Total score	7	
Percentage	7	
Value rating	LOW	Maintained amenity space with mature trees. No play facilities.

OLS 321 - Land to the rear of, 166-218, Fernside Avenue, Almondbury, Huddersfield

Gross site area (ha):

0.25

Classes: Amenity greenspace (594)



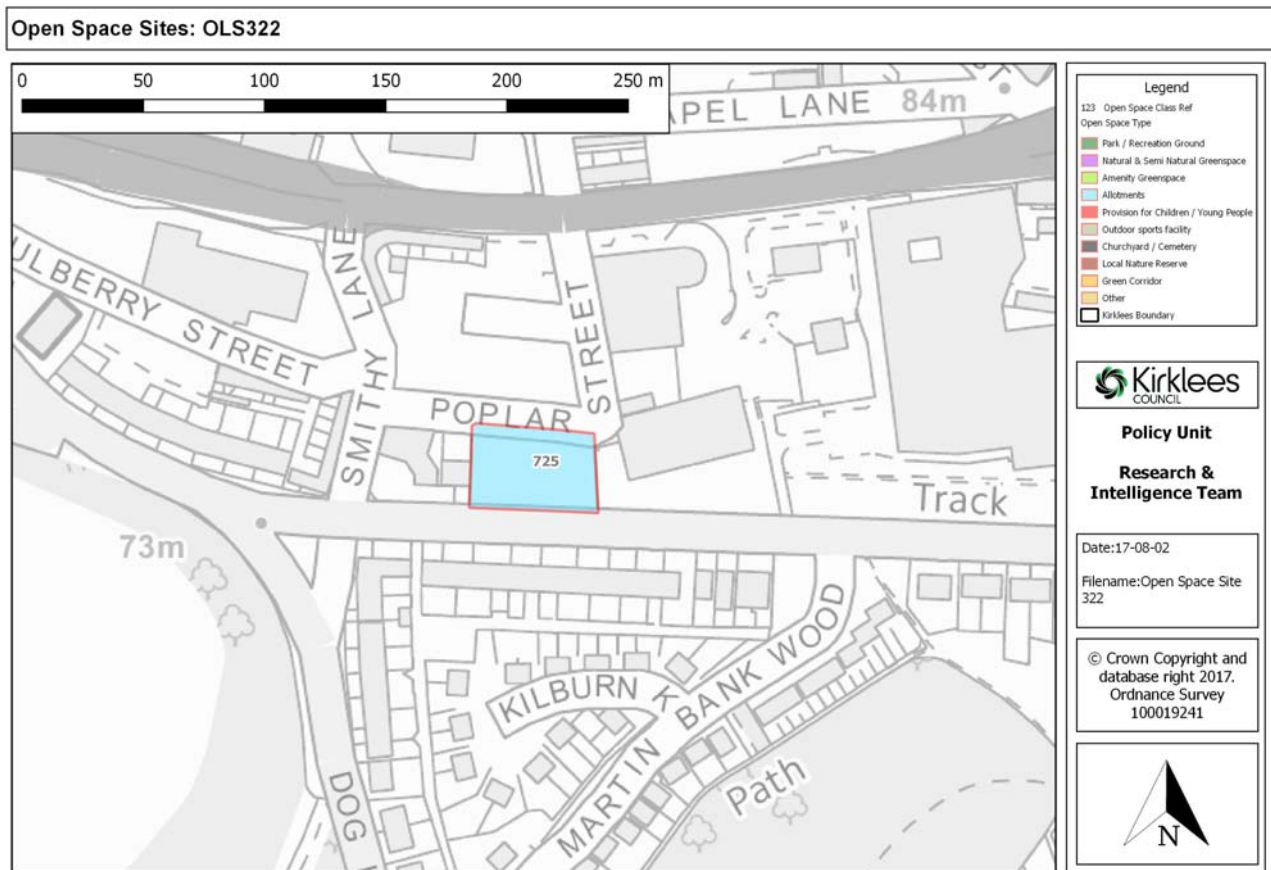
Open Space Reference	321	Amenity greenspace
Class Reference	594	Class Area (Ha): 0.25
Built facility strategy:	No	Playing pitch strategy: No
Open Space Site Assessment		
Level of use	2	Scarcity Value : 0
IMD Rank	5	
Space meets needs of:	Score	Comment
Elderly	0	
Juniors	0	
Teenagers	0	
Disabled	0	
Family	0	
Others	0	
High Benefits		
Structural and landscaping	0	
Ecological	0	
Educational	0	
Social and Health	0	
Cultural and heritage	0	
Amenity and a sense of place	0	
Economic	0	
Designated Nature Site	0	
Friends of group to the site	0	
Total score	7	
Percentage	7	
Value rating	LOW	Maintained public open space with footpath, separates houses. No facilities.

OLS 322 - Somerset Road Allotments, Somerset Road, Almondbury, Huddersfield

Gross site area (ha):

0.18

Classes: Allotments (725)



Open Space Reference	322	Allotments
Class Reference	725	Class Area (Ha): 0.18
Built facility strategy:	No	Playing pitch strategy: No
Open Space Site Assessment		
Level of use	1	Scarcity Value : 0
IMD Rank	4	
Space meets needs of:	Score	Comment
Elderly	0	
Juniors	0	
Teenagers	0	
Disabled	0	
Family	0	
Others	0	
High Benefits		
Structural and landscaping	0	
Ecological	0	
Educational	0	
Social and Health	0	
Cultural and heritage	0	
Amenity and a sense of place	0	
Economic	0	
Designated Nature Site	0	
Friends of group to the site	0	
Total score	5	
Percentage	5	
Value rating	LOW	4 plots of 12 used. No waiting list.

Quality condition assessment (Allotments)

Welcoming place

Main Entrance	5 - Opens onto safe/busy areas with natural surveillance from roads, paths etc
Gradient and value	4 - Gentle slopes
Ramps and guard rails	1 - No ramps/guard rails
Boundaries	6 - Site is next to road with some boundary eg fence, wall etc or away from road & no boundary
Boundaries quality	10 - Good condition
Controls to prevent illegal use	5 - Adequate & appropriate controls
Personal security	4 - Overlooked by housing on most sides

Site quality and paths

Maintenance & cleanliness	2 - Poor
Drainage	5 - The site is well drained (no evidence of water pools)
Hedgerows - Maintenance	0 -
Hedgerows_Are trees present	N
Hedgerows_Overgrown	N
Hedgerows_Managed	N
Paths	3 - Reasonable quality with some evidence of damage to surface and suitable for some users.

Enhanced site facilities and features

Sufficient disabled access	
Fresh water supply	Yes
Room for expansion	
Toilet facilities	
Shelter	

Buildings and artefacts

On site	Y
Comments	sheds
Maintenance	4 - Good condition - no evidence of graffiti or vandalism

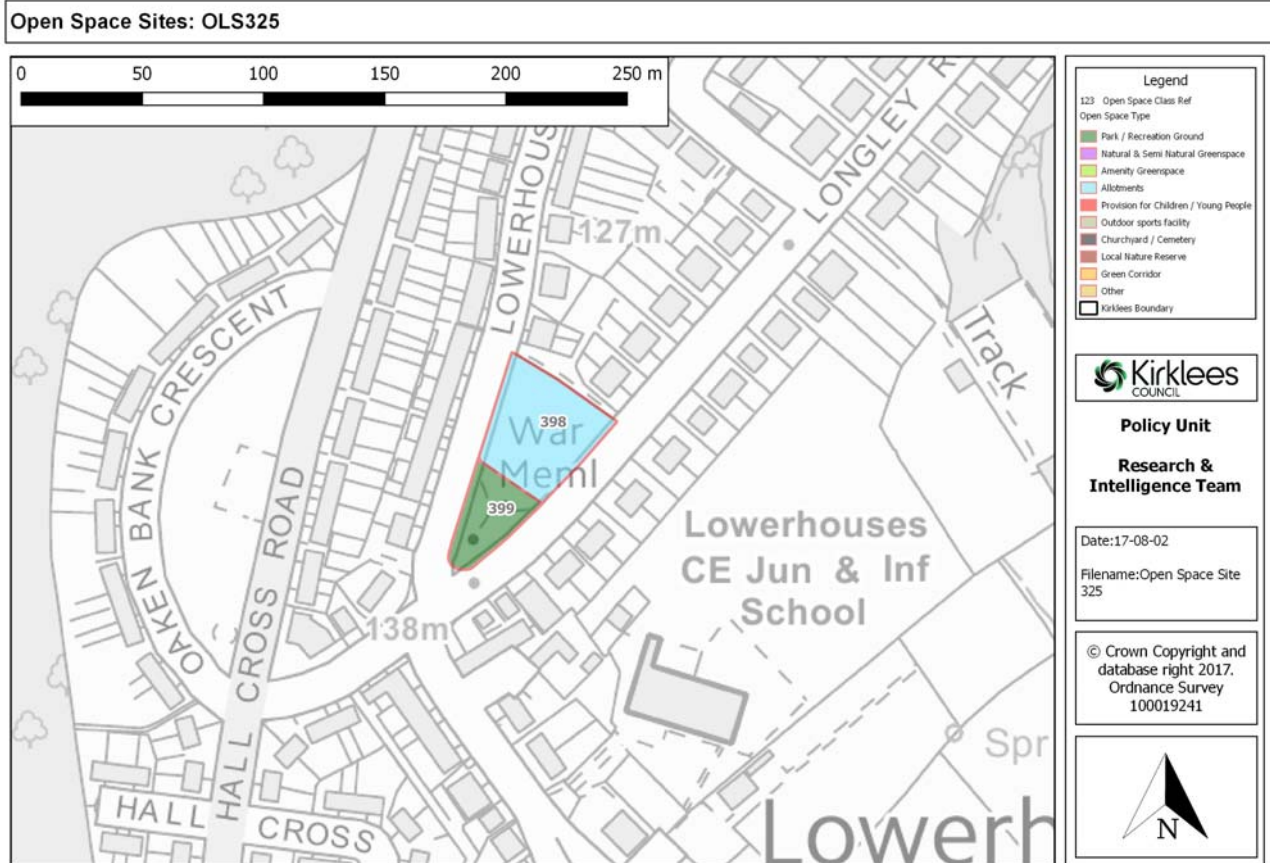
Summary

Total score	54
Percentage	56
Quality rating	MEDIUM

OLS 325 - Lowerhouses War Memorial & Longley Road Allotments, Longley Road, Lowerhouses, Huddersfield

Gross site area (ha): 0.28

Classes: Allotments (398), Parks & recreation grounds (399)



Open Space Reference	325	Allotments
Class Reference	398	Class Area (Ha): 0.19
Built facility strategy:	No	Playing pitch strategy: No
Open Space Site Assessment		
Level of use	5	Scarcity Value : 0
IMD Rank	5	
Space meets needs of:	Score	Comment
Elderly	5	
Juniors	0	
Teenagers	0	
Disabled	0	
Family	0	
Others	0	
High Benefits		
Structural and landscaping	0	
Ecological	0	
Educational	0	
Social and Health	10	Encourages healthy eating
Cultural and heritage	0	
Amenity and a sense of place	0	
Economic	0	
Designated Nature Site	0	
Friends of group to the site	0	
Total score	25	
Percentage	27	
Value rating	MEDIUM	

Quality condition assessment (Allotments)
Welcoming place

Main Entrance	5 - Opens onto safe/busy areas with natural surveillance from roads, paths etc
Gradient and value	4 - Gentle slopes
Ramps and guard rails	1 - No ramps/guard rails
Boundaries	6 - Site is next to road with some boundary eg fence, wall etc or away from road & no boundary
Boundaries quality	10 - Good condition
Controls to prevent illegal use	5 - Adequate & appropriate controls
Personal security	4 - Overlooked by housing on most sides

Site quality and paths

Maintenance & cleanliness	5 - Excellent appearance with no litter / dog foul
Drainage	5 - The site is well drained (no evidence of water pools)
Hedgerows - Maintenance	5 - Hedgerows well maintained
Hedgerows_Are trees present	Y
Hedgerows_Overgrown	N
Hedgerows_Managed	Y
Paths	3 - Reasonable quality with some evidence of damage to surface and suitable for some users.

Enhanced site facilities and features

Sufficient disabled access	
Fresh water supply	Yes
Room for expansion	
Toilet facilities	
Shelter	

Buildings and artefacts

On site	N
Comments	
Maintenance	

Summary

Total score	58
Percentage	61
Quality rating	HIGH

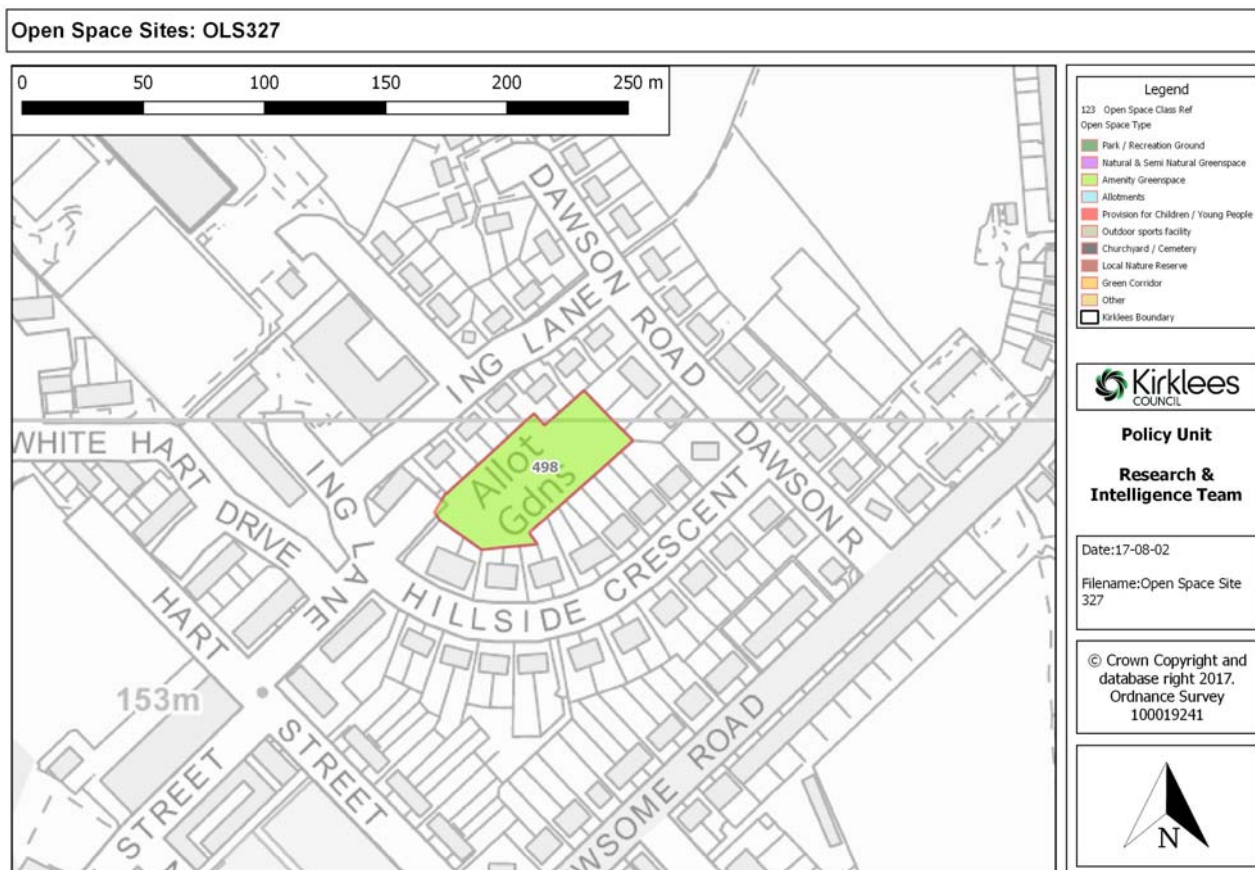
Open Space Reference	325	Parks & recreation grounds
Class Reference	399	Class Area (Ha): 0.09
Built facility strategy: No		Playing pitch strategy: No
Open Space Site Assessment		
Level of use	6	Scarcity Value : 0
IMD Rank	5	
Space meets needs of:	Score	Comment
Elderly	0	
Juniors	0	
Teenagers	0	
Disabled	0	
Family	0	
Others	0	
High Benefits		
Structural and landscaping	0	
Ecological	0	
Educational	0	
Social and Health	0	
Cultural and heritage	5	World War I Memorial.
Amenity and a sense of place	10	War memorial and mature trees creates sense of place and visual quality.
Economic	0	
Designated Nature Site	0	
Friends of group to the site	0	
Total score	26	
Percentage	26	
Value rating	MEDIUM	

OLS 327 - Hillside Crescent Recreation Ground, Hillside Crescent, Newsome, Huddersfield

Gross site area (ha):

0.26

Classes: Amenity greenspace (498)



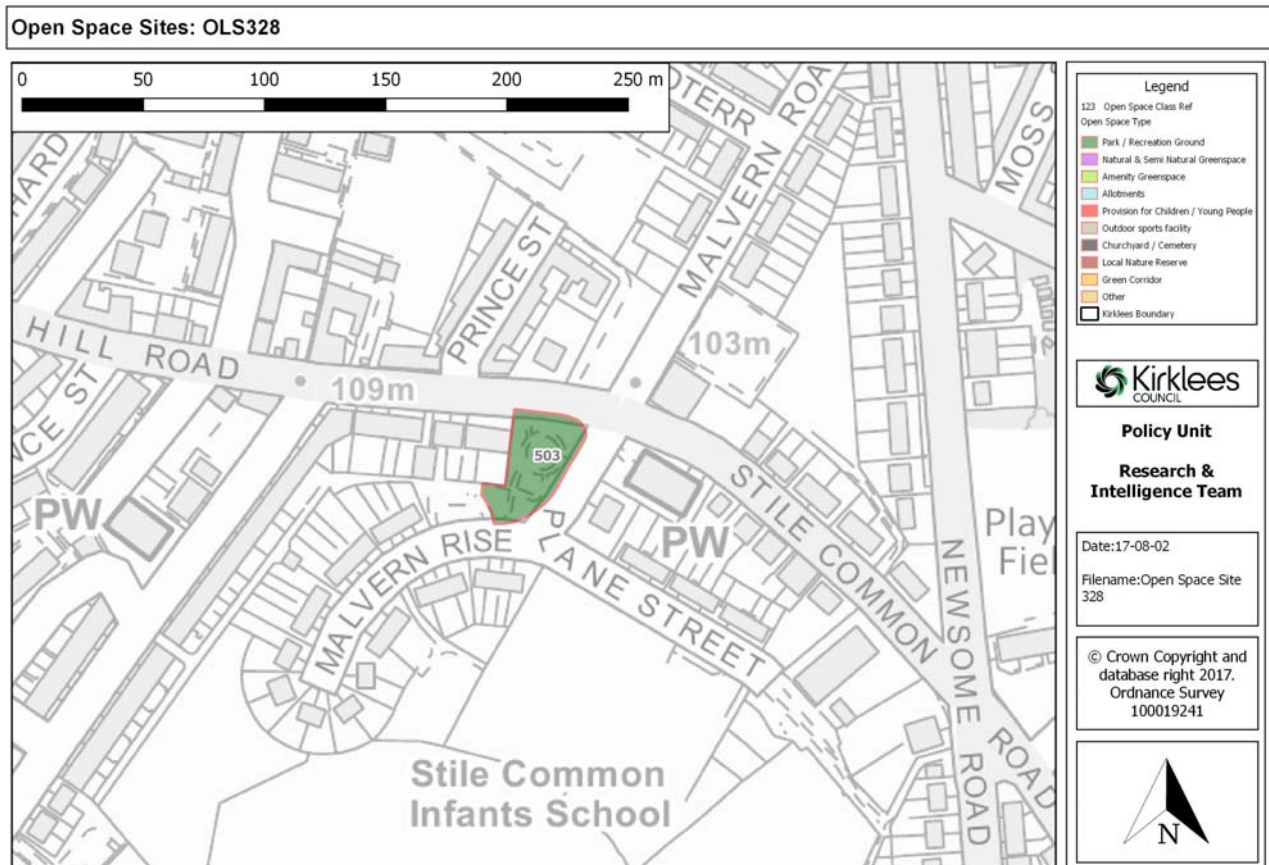
Open Space Reference	327	Amenity greenspace
Class Reference	498	Class Area (Ha): 0.26
Built facility strategy:	No	Playing pitch strategy: No
Open Space Site Assessment		
Level of use	3	Scarcity Value : 0
IMD Rank	5	
Space meets needs of:	Score	Comment
Elderly	0	
Juniors	0	
Teenagers	5	
Disabled	0	
Family	0	
Others	0	
High Benefits		
Structural and landscaping	0	
Ecological	0	
Educational	0	
Social and Health	5	Physical activity.
Cultural and heritage	0	
Amenity and a sense of place	0	
Economic	0	
Designated Nature Site	0	
Friends of group to the site	0	
Total score	18	
Percentage	20	
Value rating	HIGH	One set of goals on site.

OLS 328 - Land at the junction of, Stile Common Road and Plane Street, Plane Street, Primrose Hill, Huddersfield

Gross site area (ha):

0.12

Classes: Parks & recreation grounds (503)



Open Space Reference	328	Parks & recreation grounds
Class Reference	503	Class Area (Ha): 0.12
Built facility strategy:	No	Playing pitch strategy: No
Open Space Site Assessment		
Level of use	4	Scarcity Value : 0
IMD Rank	4	
Space meets needs of:	Score	Comment
Elderly	5	
Juniors	0	
Teenagers	0	
Disabled	5	
Family	0	
Others	0	
High Benefits		
Structural and landscaping	0	
Ecological	0	
Educational	0	
Social and Health	0	
Cultural and heritage	0	
Amenity and a sense of place	0	
Economic	0	
Designated Nature Site	0	
Friends of group to the site	0	
Total score	18	
Percentage	18	
Value rating	LOW	Maintained public space with tarmacked footpaths, seating and mature trees.

OLS 330 - Castle Avenue Open Space, Castle Avenue, Newsome, Huddersfield

Gross site area (ha):

0.25

Classes: Amenity greenspace (502)



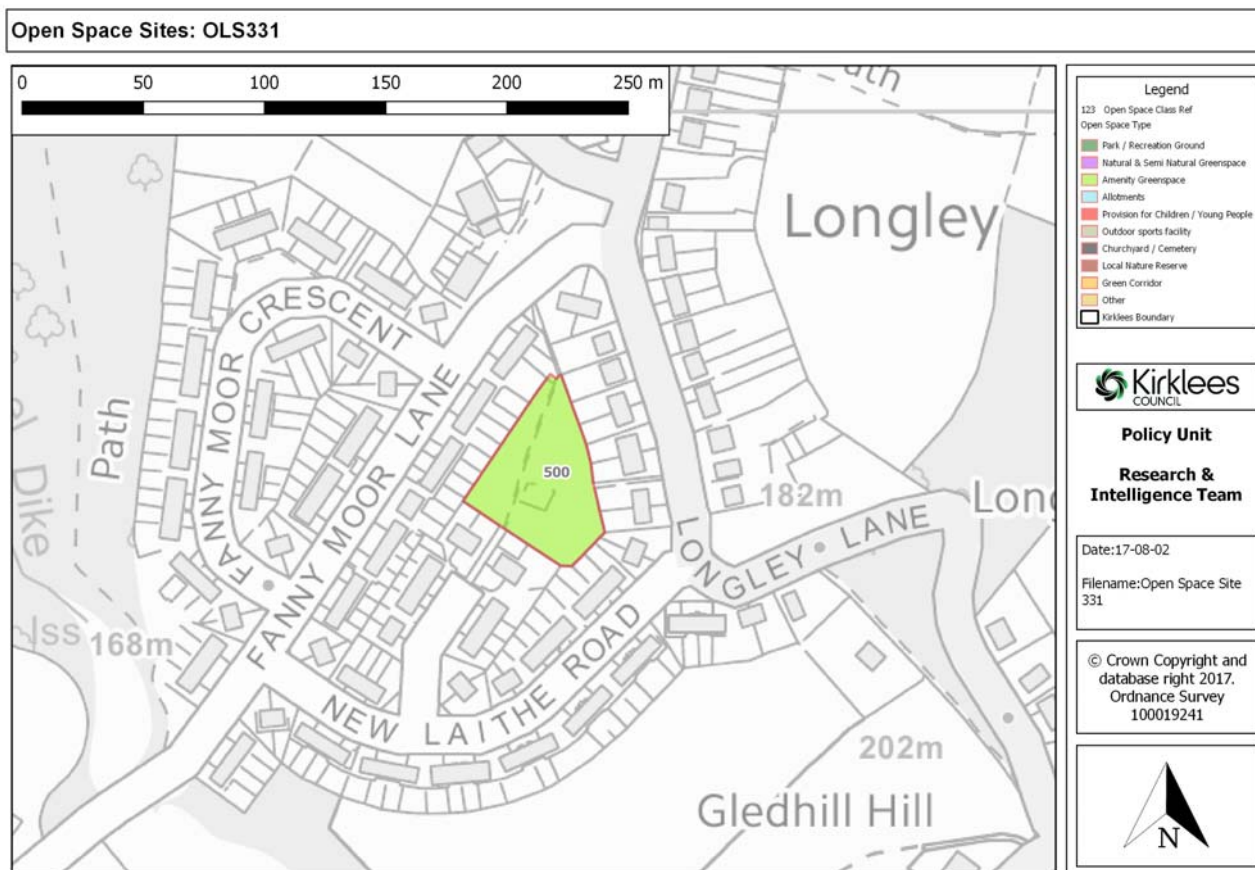
Open Space Reference	330	Amenity greenspace
Class Reference	502	Class Area (Ha): 0.25
Built facility strategy:	No	Playing pitch strategy: No
Open Space Site Assessment		
Level of use	3	Scarcity Value : 0
IMD Rank	5	
Space meets needs of:	Score	Comment
Elderly	0	
Juniors	0	
Teenagers	5	
Disabled	0	
Family	0	
Others	0	
High Benefits		
Structural and landscaping	0	
Ecological	0	
Educational	0	
Social and Health	5	Physical activity.
Cultural and heritage	0	
Amenity and a sense of place	0	
Economic	0	
Designated Nature Site	0	
Friends of group to the site	0	
Total score	18	
Percentage	20	
Value rating	HIGH	Mini goal posts on site.

OLS 331 - Land to the North East of, 14 - 15, New Laithe Close, Lowerhouses, Huddersfield

Gross site area (ha):

0.25

Classes: Amenity greenspace (500)



Open Space Reference	331	Amenity greenspace
Class Reference	500	Class Area (Ha): 0.25
Built facility strategy:	No	Playing pitch strategy: No
Open Space Site Assessment		
Level of use	3	Scarcity Value : 2
IMD Rank	5	
Space meets needs of:	Score	Comment
Elderly	0	
Juniors	5	Play area.
Teenagers	0	
Disabled	0	
Family	0	
Others	0	
High Benefits		
Structural and landscaping	0	
Ecological	0	
Educational	0	
Social and Health	0	
Cultural and heritage	0	
Amenity and a sense of place	0	
Economic	0	
Designated Nature Site	0	
Friends of group to the site	0	
Total score	15	
Percentage	16	
Value rating	HIGH	

OLS 337 - Coppice Drive Play Area & Open Space, Coppice Drive, Netherton, Huddersfield

Gross site area (ha):

0.28

Classes: Amenity greenspace (397)



Open Space Reference	337	Amenity greenspace
Class Reference	397	Class Area (Ha): 0.28
Built facility strategy:	No	Playing pitch strategy: No
Open Space Site Assessment		
Level of use	3	Scarcity Value : 0
IMD Rank	4	
Space meets needs of:	Score	Comment
Elderly	5	
Juniors	0	
Teenagers	0	
Disabled	0	
Family	0	
Others	0	
High Benefits		
Structural and landscaping	0	
Ecological	0	
Educational	0	
Social and Health	0	
Cultural and heritage	0	
Amenity and a sense of place	10	Visual amenity
Economic	0	
Designated Nature Site	0	
Friends of group to the site	0	
Total score	22	
Percentage	24	
Value rating	HIGH	

OLS 338 - Thornton Lodge Open Space, Thornton Lodge Road, Thornton Lodge, Huddersfield

Gross site area (ha):

0.24

Classes: Amenity greenspace (307), Provision for children & young people (308)



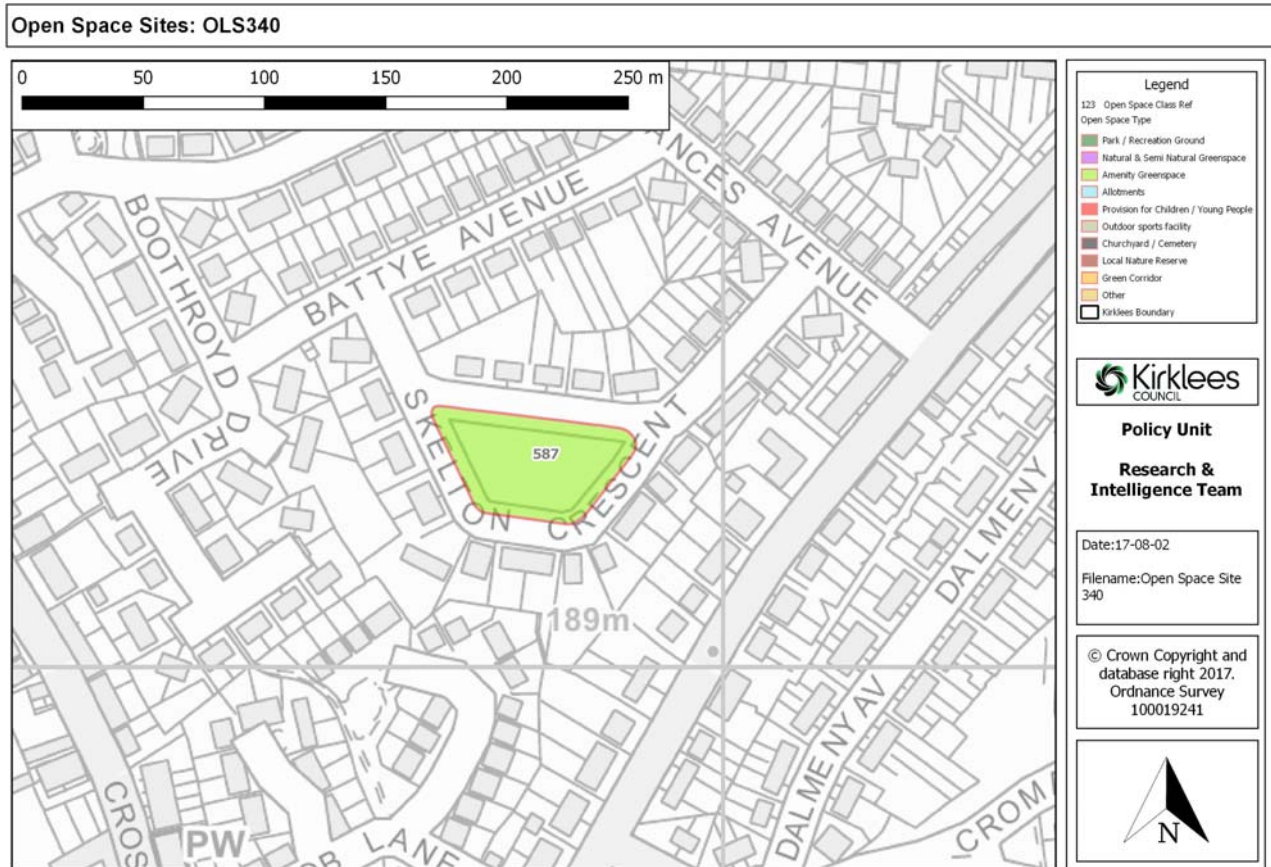
Open Space Reference	338	Amenity greenspace
Class Reference	307	Class Area (Ha): 0.21
Built facility strategy:	No	Playing pitch strategy: No
Open Space Site Assessment		
Level of use	2	Scarcity Value : 0
IMD Rank	5	
Space meets needs of:	Score	Comment
Elderly	0	
Juniors	0	
Teenagers	0	
Disabled	0	
Family	0	
Others	0	
High Benefits		
Structural and landscaping	0	
Ecological	0	
Educational	0	
Social and Health	0	
Cultural and heritage	0	
Amenity and a sense of place	0	
Economic	0	
Designated Nature Site	0	
Friends of group to the site	0	
Total score	7	
Percentage	7	
Value rating	LOW	Maintained amenity space to equipped play areas.

OLS 340 - Land to the north of, 15-45, Skelton Crescent, Crosland Moor, Huddersfield

Gross site area (ha):

0.28

Classes: Amenity greenspace (587)

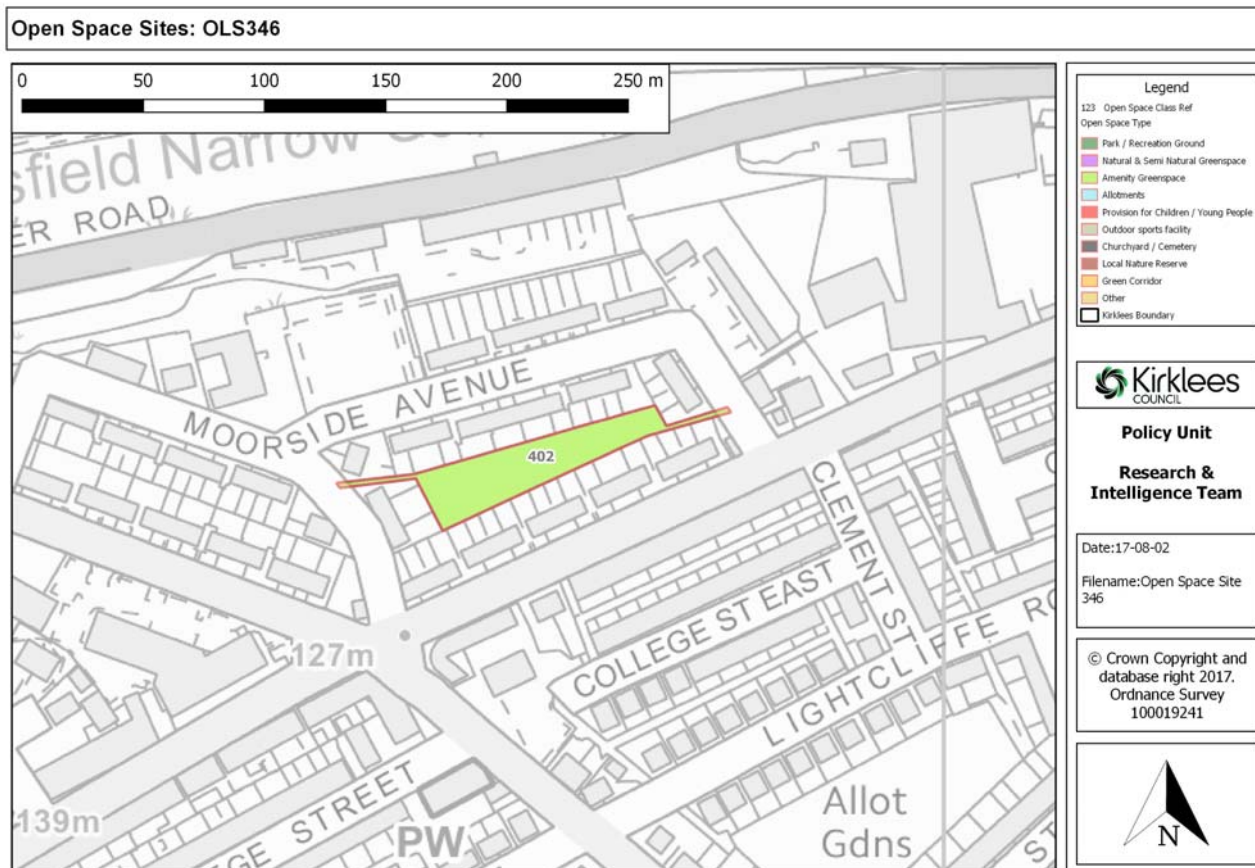


Open Space Reference	340	Amenity greenspace
Class Reference	587	Class Area (Ha): 0.28
Built facility strategy:	No	Playing pitch strategy: No
Open Space Site Assessment		
Level of use	3	Scarcity Value : 0
IMD Rank	3	
Space meets needs of:	Score	Comment
Elderly	0	
Juniors	0	
Teenagers	0	
Disabled	0	
Family	0	
Others	0	
High Benefits		
Structural and landscaping	0	
Ecological	0	
Educational	0	
Social and Health	0	
Cultural and heritage	0	
Amenity and a sense of place	10	Visual Amenity
Economic	0	
Designated Nature Site	0	
Friends of group to the site	0	
Total score	16	
Percentage	17	
Value rating	HIGH	

OLS 346 - Moorside Avenue Recreation Ground, Moorside Avenue, Crosland Moor, Huddersfield

Gross site area (ha): 0.2

Classes: Amenity greenspace (402)

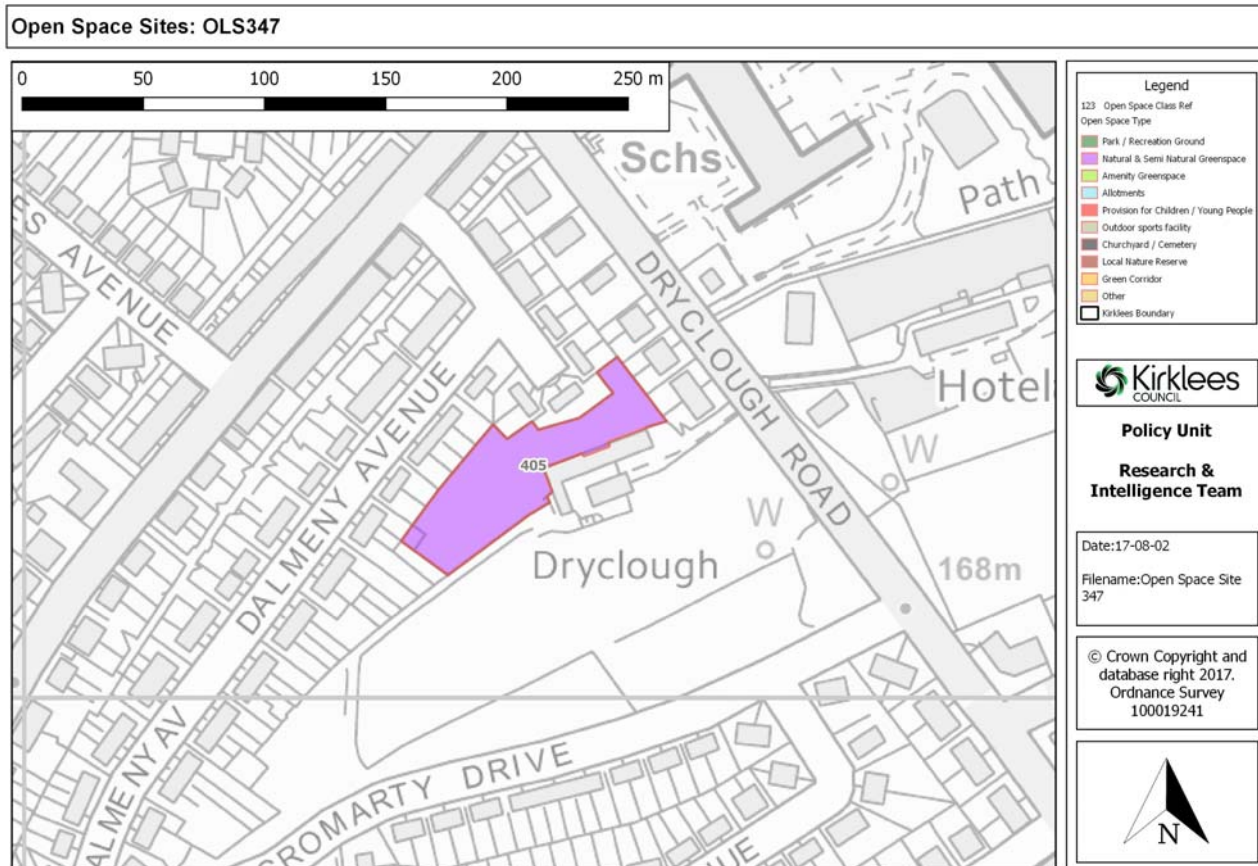


Open Space Reference	346	Amenity greenspace
Class Reference	402	Class Area (Ha): 0.2
Built facility strategy:	No	Playing pitch strategy: No
Open Space Site Assessment		
Level of use	3	Scarcity Value : 0
IMD Rank	5	
Space meets needs of:	Score	Comment
Elderly	0	
Juniors	0	
Teenagers	0	
Disabled	0	
Family	0	
Others	0	
High Benefits		
Structural and landscaping	0	
Ecological	0	
Educational	0	
Social and Health	0	
Cultural and heritage	0	
Amenity and a sense of place	10	
Economic	0	
Designated Nature Site	0	
Friends of group to the site	0	
Total score	18	
Percentage	20	
Value rating	HIGH	

OLS 347 - Land behind, 20-30, Dryclough Road, Crosland Moor, Huddersfield

Gross site area (ha): 0.3

Classes: Natural & semi-natural greenspace (405)



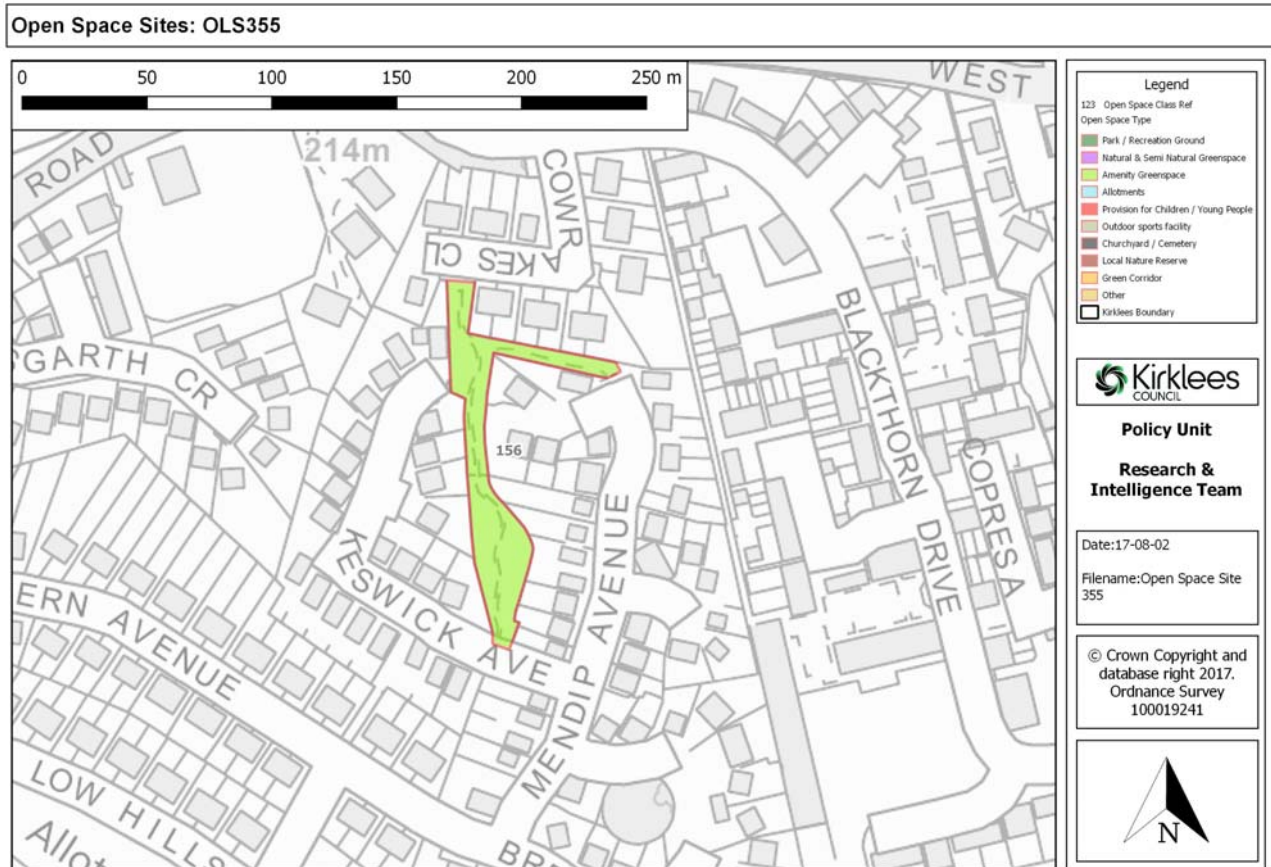
Open Space Reference	347	Natural & semi-natural greenspace
Class Reference	405	Class Area (Ha): 0.3
Built facility strategy:	No	Playing pitch strategy: No
Open Space Site Assessment		
Level of use	3	Scarcity Value : 0
IMD Rank	3	
Space meets needs of:	Score	Comment
Elderly	0	
Juniors	0	
Teenagers	0	
Disabled	0	
Family	0	
Others	0	
High Benefits		
Structural and landscaping	0	
Ecological	0	
Educational	0	
Social and Health	0	
Cultural and heritage	0	
Amenity and a sense of place	0	
Economic	0	
Designated Nature Site	0	
Friends of group to the site	0	
Total score	6	
Percentage	7	
Value rating	MEDIUM	Land associated with existing stables. No access.

OLS 355 - Mendip Avenue Open Space, Mendip Avenue, Lindley, Huddersfield

Gross site area (ha):

0.23

Classes: Amenity greenspace (156)



Open Space Reference	355	Amenity greenspace
Class Reference	156	Class Area (Ha): 0.23
Built facility strategy:	No	Playing pitch strategy: No
Open Space Site Assessment		
Level of use	2	Scarcity Value : 1
IMD Rank	1	
Space meets needs of:	Score	Comment
Elderly	0	
Juniors	0	
Teenagers	0	
Disabled	0	
Family	0	
Others	0	
High Benefits		
Structural and landscaping	0	
Ecological	0	
Educational	0	
Social and Health	0	
Cultural and heritage	0	
Amenity and a sense of place	10	Visual Amenity
Economic	0	
Designated Nature Site	0	
Friends of group to the site	0	
Total score	14	
Percentage	15	
Value rating	HIGH	

OLS 408 - Lepton Recreation Ground, Highgate Lane, Lepton, Huddersfield

Gross site area (ha):

1.07

Classes: Parks & recreation grounds (477), Provision for children & young people(474, 475, 476, 2515)



Open Space Reference	408	Parks & recreation grounds
Class Reference	477	Class Area (Ha): 1
Built facility strategy:	No	Playing pitch strategy: No
Open Space Site Assessment		
Level of use	8	Scarcity Value : 5
IMD Rank	4	
Space meets needs of:	Score	Comment
Elderly	0	
Juniors	5	Equipped children's play area.
Teenagers	5	Skate park. Teen shelter.
Disabled	0	
Family	5	
Others	0	
High Benefits		
Structural and landscaping	0	
Ecological	0	
Educational	0	
Social and Health	5	
Cultural and heritage	0	
Amenity and a sense of place	10	
Economic	0	
Designated Nature Site	0	
Friends of group to the site	0	
Total score	47	
Percentage	47	
Value rating	HIGH	

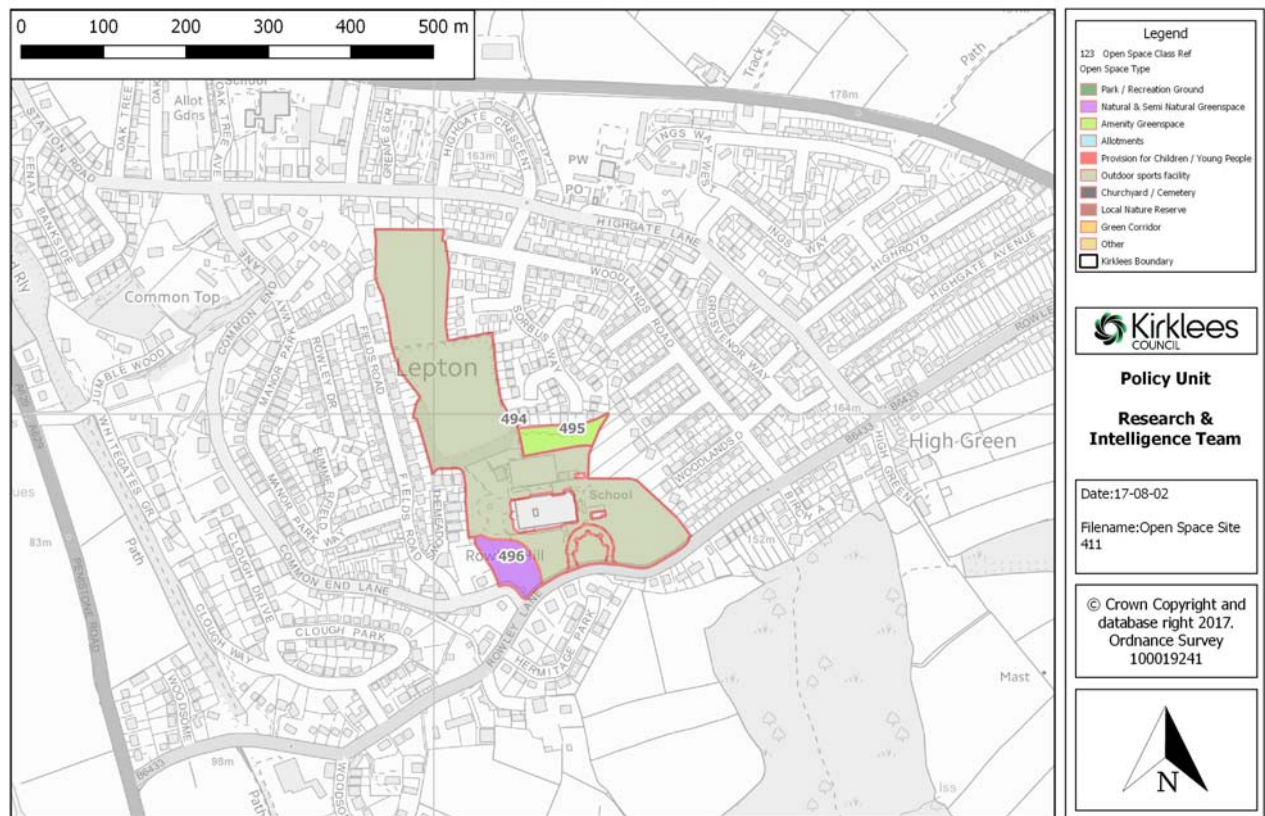
OLS 411 - Rowley Lane J1& Nursery School and Pre-School, Rowley Lane, Lepton, Huddersfield

Gross site area (ha):

6.29

Classes: Amenity greenspace (495), Outdoor sport facilities (494), Woodland (496)

Open Space Sites: OLS411



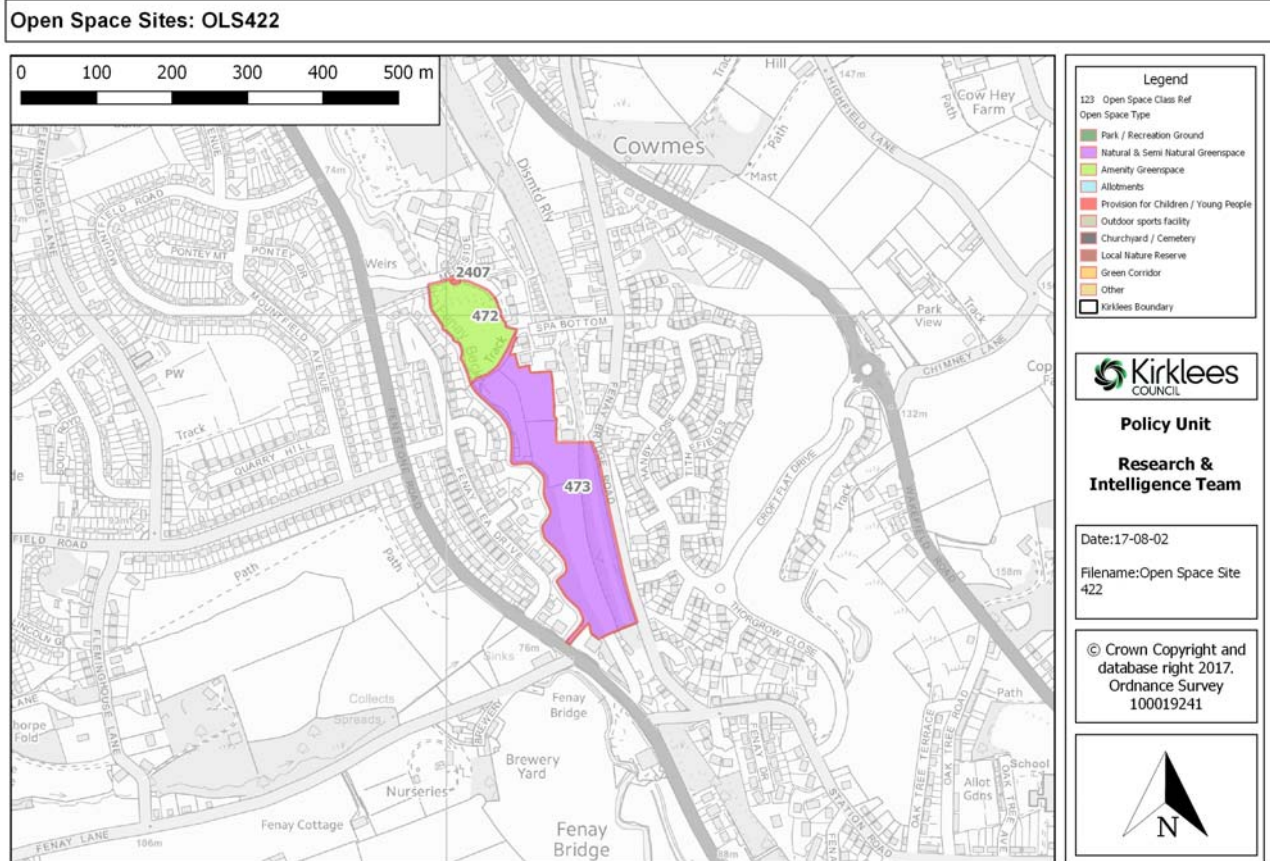
Open Space Reference	411	Amenity greenspace
Class Reference	495	Class Area (Ha): 0.29
Built facility strategy:	No	Playing pitch strategy: No
Open Space Site Assessment		
Level of use	2	Scarcity Value : 5
IMD Rank	1	
Space meets needs of:	Score	Comment
Elderly	0	
Juniors	0	
Teenagers	0	
Disabled	0	
Family	0	
Others	5	Public open space with footpath route to school.
High Benefits		
Structural and landscaping	0	
Ecological	0	
Educational	0	
Social and Health	0	
Cultural and heritage	0	
Amenity and a sense of place	0	
Economic	0	
Designated Nature Site	0	
Friends of group to the site	0	
Total score	13	
Percentage	14	
Value rating	MEDIUM	Public open space provided for housing development. Footpath through the site provides access to local school.

OLS 422 - East of, 9-94, Fenay Bridge Road, Fenay Bridge, Huddersfield

Gross site area (ha):

3.87

Classes: Amenity greenspace (472), Natural & semi-natural greenspace (473), Provision for children & young people (2407)



Open Space Reference	422	Amenity greenspace
Class Reference	472	Class Area (Ha): 0.9
Built facility strategy:	No	Playing pitch strategy: No
Open Space Site Assessment		
Level of use	4	Scarcity Value : 1
IMD Rank	2	
Space meets needs of:	Score	Comment
Elderly	5	
Juniors	5	Used for ball games.
Teenagers	0	
Disabled	0	
Family	0	
Others	5	
High Benefits		
Structural and landscaping	0	
Ecological	0	
Educational	0	
Social and Health	0	
Cultural and heritage	0	
Amenity and a sense of place	0	
Economic	0	
Designated Nature Site	0	
Friends of group to the site	0	
Total score	22	
Percentage	24	
Value rating	HIGH	The site is well used by residents of the adjacent housing estate for ball games, walking by the river and dog walking. Comprises a level maintained grassed area suitable for a

variety of uses.

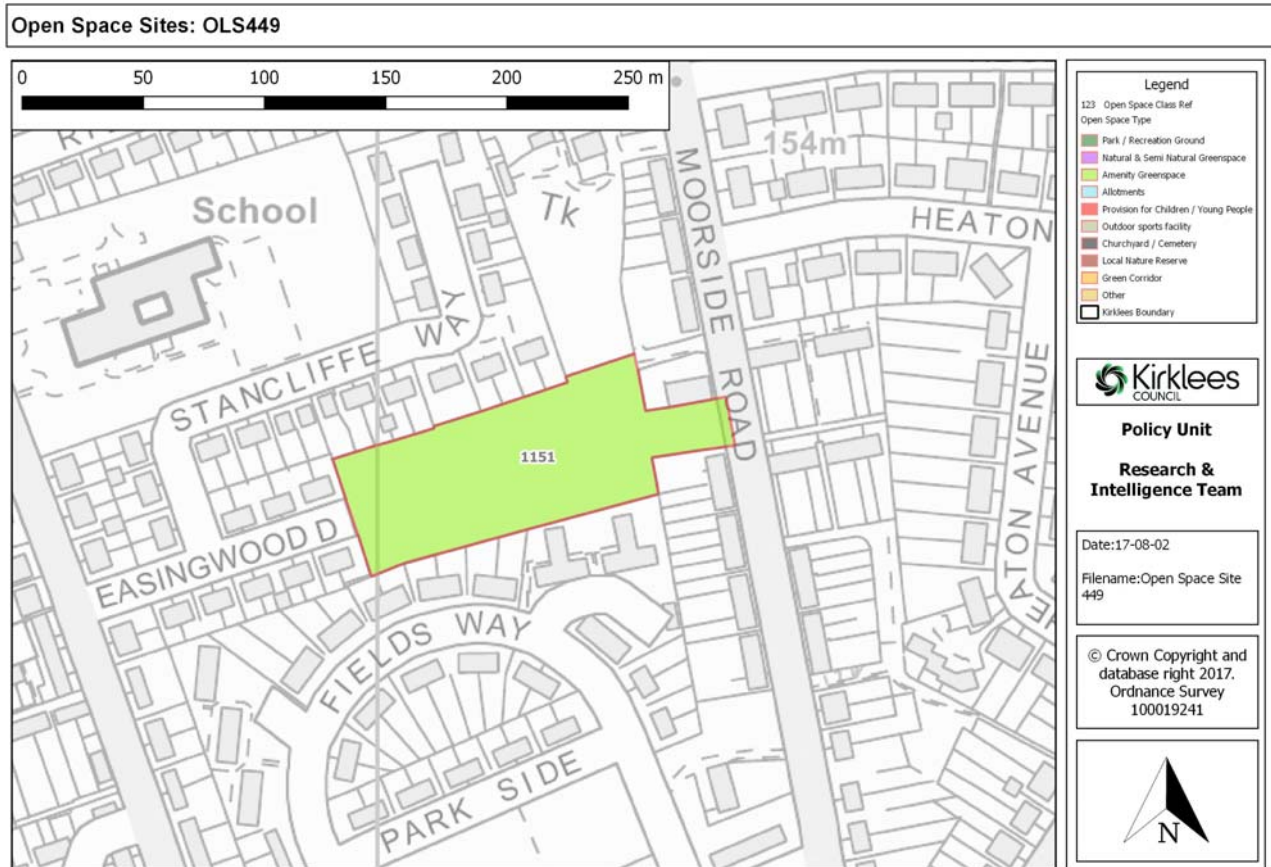
Open Space Reference	422	Natural & semi-natural greenspace
Class Reference	473	Class Area (Ha): 2.97
Built facility strategy: No		Playing pitch strategy: No
Open Space Site Assessment		
Level of use	4	Scarcity Value : 0
IMD Rank	2	
Space meets needs of:	Score	Comment
Elderly	0	
Juniors	5	
Teenagers	5	
Disabled	0	
Family	5	Greenway to the east of the site.
Others	0	
High Benefits		
Structural and landscaping	0	
Ecological	0	
Educational	0	
Social and Health	5	Greenway used by cyclists.
Cultural and heritage	0	
Amenity and a sense of place	0	
Economic	0	
Designated Nature Site	0	
Friends of group to the site	0	
Total score	26	
Percentage	30	
Value rating	HIGH	Flat overgrown to the west. Two well used public footpaths to the east, including greenway used by cyclists. Good links with housing estate to supermarket and playing field. Used by dog walkers.

OLS 449 - Moorside Road Open Space, Moorside Road, Kirkheaton, Huddersfield

Gross site area (ha):

0.74

Classes: Amenity greenspace (1151)



Open Space Reference	449	Amenity greenspace
Class Reference	1151	Class Area (Ha): 0.74
Built facility strategy:	No	Playing pitch strategy: No
Open Space Site Assessment		
Level of use	2	Scarcity Value : 1
IMD Rank	2	
Space meets needs of:	Score	Comment
Elderly	0	
Juniors	0	
Teenagers	0	
Disabled	0	
Family	0	
Others	0	
High Benefits		
Structural and landscaping	0	
Ecological	0	
Educational	0	
Social and Health	0	
Cultural and heritage	0	
Amenity and a sense of place	0	
Economic	0	
Designated Nature Site	0	
Friends of group to the site	0	
Total score	5	
Percentage	5	
Value rating	LOW	Amenity space within residential area with well used tarmac footpath linking Moorside Road and Easingwood Drive.

OLS 450 - Fields Rise Recreation Ground, Fields Rise, Kirkheaton, Huddersfield

Gross site area (ha):

0.55

Classes: Parks & recreation grounds (1161), Provision for children & young people (1162)



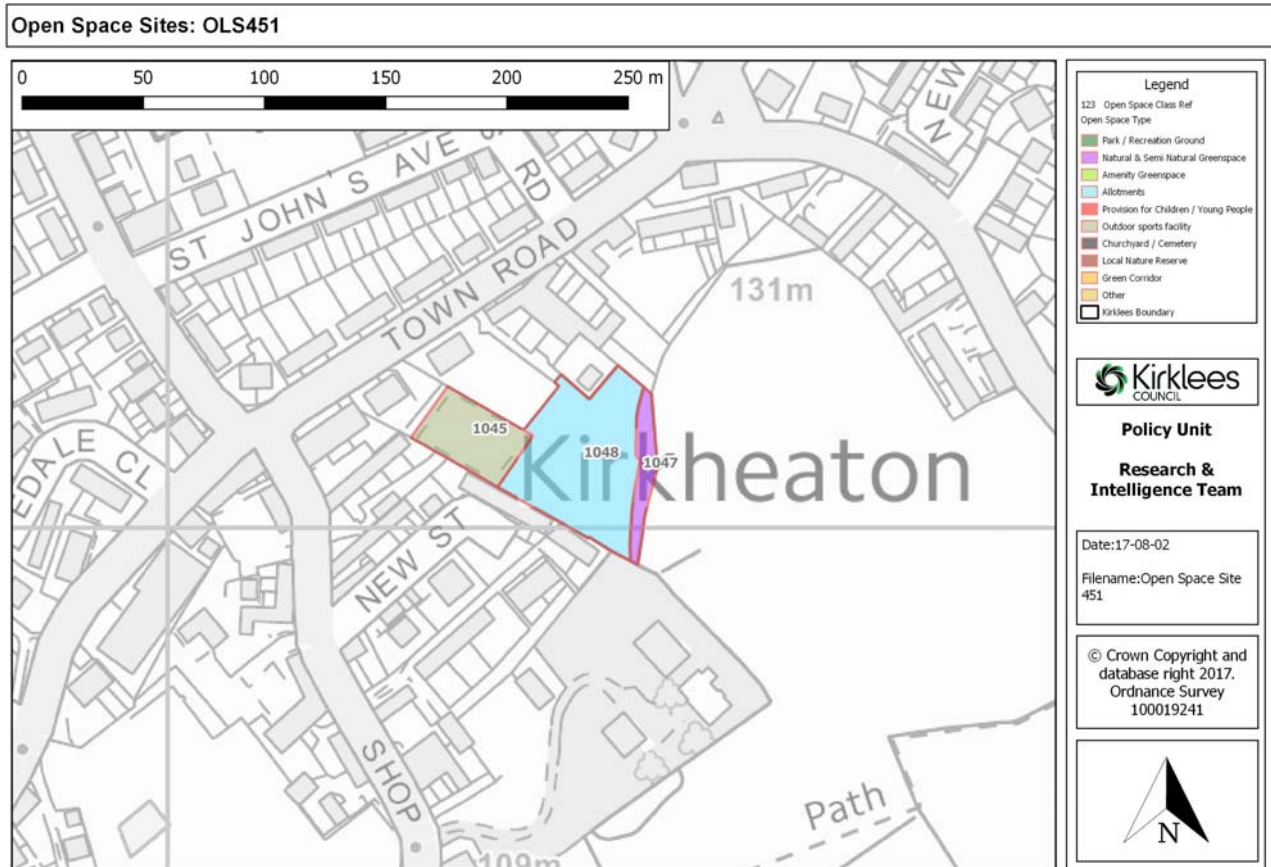
Open Space Reference	450	Parks & recreation grounds
Class Reference	1161	Class Area (Ha): 0.53
Built facility strategy:	No	Playing pitch strategy: No
Open Space Site Assessment		
Level of use	6	Scarcity Value : 2
IMD Rank	4	
Space meets needs of:	Score	Comment
Elderly	0	
Juniors	0	
Teenagers	0	
Disabled	0	
Family	5	
Others	0	
High Benefits		
Structural and landscaping	0	
Ecological	0	
Educational	0	
Social and Health	0	
Cultural and heritage	0	
Amenity and a sense of place	10	Visual amenity.
Economic	0	
Designated Nature Site	0	
Friends of group to the site	0	
Total score	27	
Percentage	27	
Value rating	MEDIUM	

OLS 451 - Town Road Allotments & Bowling Green, Town Road, Kirkheaton, Huddersfield

Gross site area (ha):

0.43

Classes: Allotments (1048), Outdoor sport facilities (1045), Woodland (1047)



Open Space Reference	451	Allotments
Class Reference	1048	Class Area (Ha): 0.28
Built facility strategy:	No	Playing pitch strategy: No
Open Space Site Assessment		
Level of use	1	Scarcity Value : 5
IMD Rank	4	
Space meets needs of:	Score	Comment
Elderly	0	
Juniors	0	
Teenagers	0	
Disabled	0	
Family	0	
Others	0	
High Benefits		
Structural and landscaping	0	
Ecological	0	
Educational	0	
Social and Health	10	
Cultural and heritage	0	
Amenity and a sense of place	0	
Economic	0	
Designated Nature Site	0	
Friends of group to the site	0	
Total score	20	
Percentage	22	
Value rating	MEDIUM	

Quality condition assessment (Allotments)

Welcoming place

Main Entrance	3 - Opens onto reasonable safe/busy area with some natural surveillance from roads, paths etc
Gradient and value	4 - Gentle slopes
Ramps and guard rails	1 - No ramps/guard rails
Boundaries	10 - Site located away from road with boundary eg fence, wall etc
Boundaries quality	6 - Variable quality
Controls to prevent illegal use	1 - There are no controls
Personal security	3 - Overlooked by housing on one side

Site quality and paths

Maintenance & cleanliness	3 - Adequate
Drainage	4 -
Hedgerows - Maintenance	3 - Some hedgerows well maintained
Hedgerows_Are trees present	Y
Hedgerows_Overgrown	Y
Hedgerows_Managed	N
Paths	5 - Good surface free from potholes and even. Appropriate surface material. Suitable for a range of users, including wheelchairs, pushchairs and elderly.

Enhanced site facilities and features

Sufficient disabled access	
Fresh water supply	
Room for expansion	
Toilet facilities	
Shelter	

Buildings and artefacts

On site	Y
Comments	Sheds
Maintenance	2 - Poor condition - some evidence of vandalism and graffiti

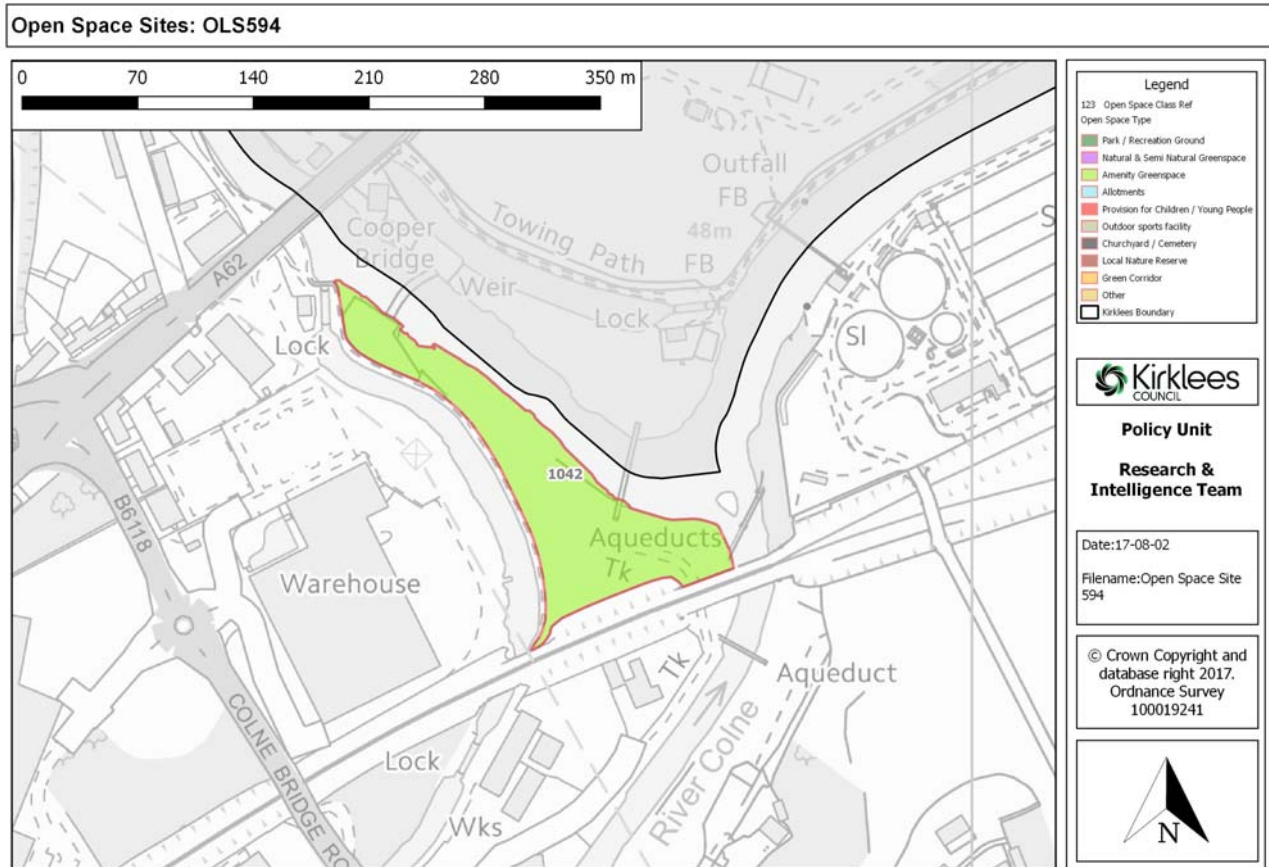
Summary

Total score	45
Percentage	47
Quality rating	MEDIUM

OLS 594 - Land between, Huddersfield Broad Canal and the River Calder, South of Leeds Road, Cooper Bridge, Huddersfield

Gross site area (ha): 1.15

Classes: Amenity greenspace (1042)



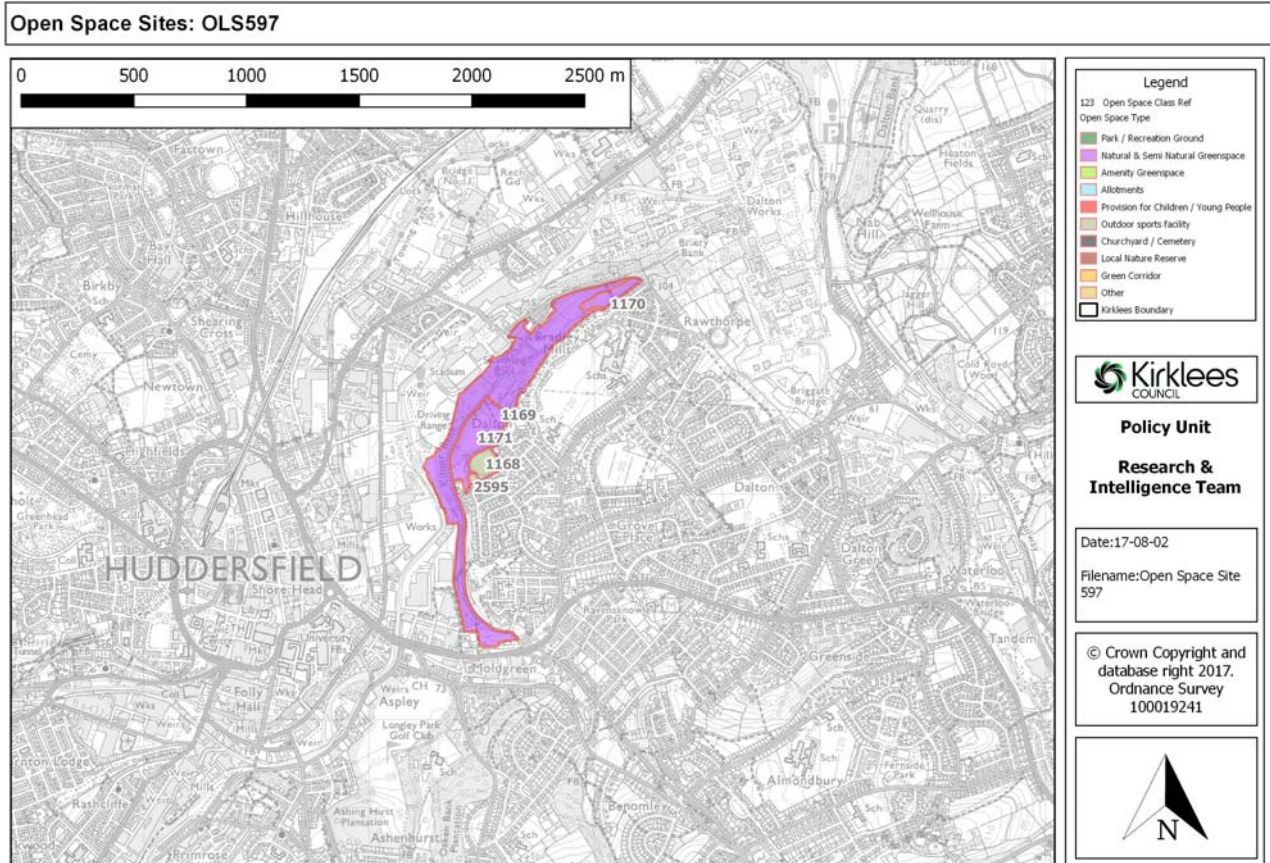
Open Space Reference	594	Amenity greenspace
Class Reference	1042	Class Area (Ha): 1.15
Built facility strategy:	No	Playing pitch strategy: No
Open Space Site Assessment		
Level of use	2	Scarcity Value : 3
IMD Rank	3	
Space meets needs of:	Score	Comment
Elderly	0	
Juniors	0	
Teenagers	0	
Disabled	0	
Family	0	
Others	0	
High Benefits		
Structural and landscaping	0	
Ecological	0	
Educational	0	
Social and Health	0	
Cultural and heritage	0	
Amenity and a sense of place	0	
Economic	0	
Designated Nature Site	0	
Friends of group to the site	0	
Total score	8	
Percentage	8	
Value rating	LOW	Naturalised area between the River Colne, Huddersfield Canal and the railway. Supports woodland, scrub and managed grassland. Some ecological value due to key location within the habitat network. Informal paths through the site linking to the canal.

OLS 597 - Kilner Bank and Dalton Cricket & Bowling Club, Kilner Bank, Dalton, Huddersfield

Gross site area (ha):

26.18

Classes: Natural & semi-natural greenspace (1170, 1171), Outdoor sport facilities (1168, 2595), Woodland (1169)



Open Space Reference	597	Natural & semi-natural greenspace
Class Reference	1170	Class Area (Ha): 1.28
Built facility strategy:	No	Playing pitch strategy: No
Open Space Site Assessment		
Level of use	2	Scarcity Value : 0
IMD Rank	5	
Space meets needs of:	Score	Comment
Elderly	0	
Juniors	0	
Teenagers	0	
Disabled	0	
Family	0	
Others	0	
High Benefits		
Structural and landscaping	5	
Ecological	0	
Educational	0	
Social and Health	0	
Cultural and heritage	0	
Amenity and a sense of place	0	
Economic	0	
Designated Nature Site	0	
Friends of group to the site	0	
Total score	12	
Percentage	14	
Value rating	HIGH	Site forms part of contiguous area of Kilner Bank and wildlife corridor. New tree planting in this area. Western part is in use

for horse grazing. Public footpath through site.

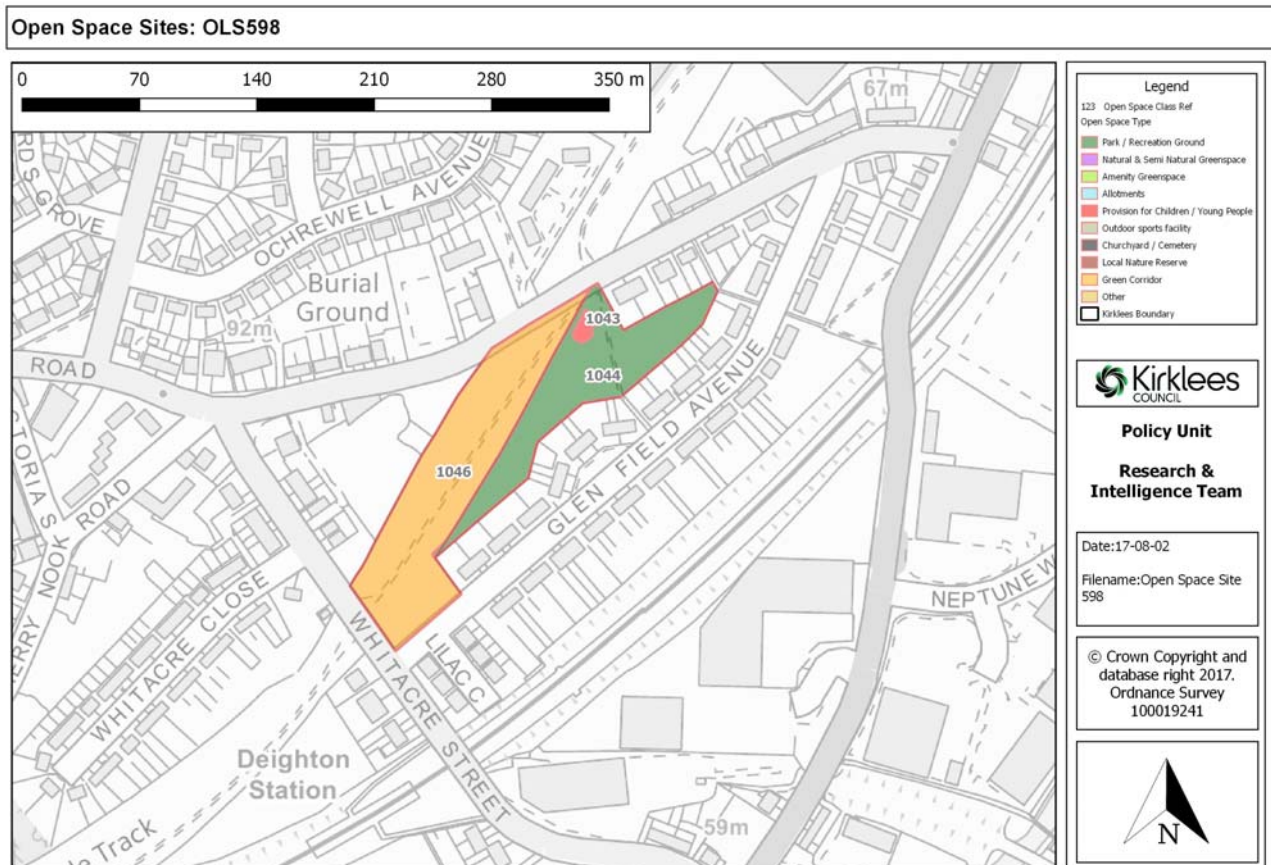
Open Space Reference	597	Natural & semi-natural greenspace
Class Reference	1171	Class Area (Ha): 4.87
Built facility strategy: No		Playing pitch strategy: No
Open Space Site Assessment		
Level of use	2	Scarcity Value : 0
IMD Rank	5	
Space meets needs of:	Score	Comment
Elderly	0	
Juniors	0	
Teenagers	0	
Disabled	0	
Family	0	
Others	0	
High Benefits		
Structural and landscaping	5	Part of contiguous area of Kilner Bank.
Ecological	0	
Educational	0	
Social and Health	0	
Cultural and heritage	0	
Amenity and a sense of place	0	
Economic	0	
Designated Nature Site	0	
Friends of group to the site	0	
Total score	12	
Percentage	14	
Value rating	HIGH	Disused quarry. Public right of way from Dalton Fold Road to Kilner Bank

OLS 598 - Glenfield Recreation Ground, Glenfield Avenue, Deighton, Huddersfield

Gross site area (ha):

1.41

Classes: Green corridors (1046), Parks & recreation grounds (1044), Provision for children & young people (1043)

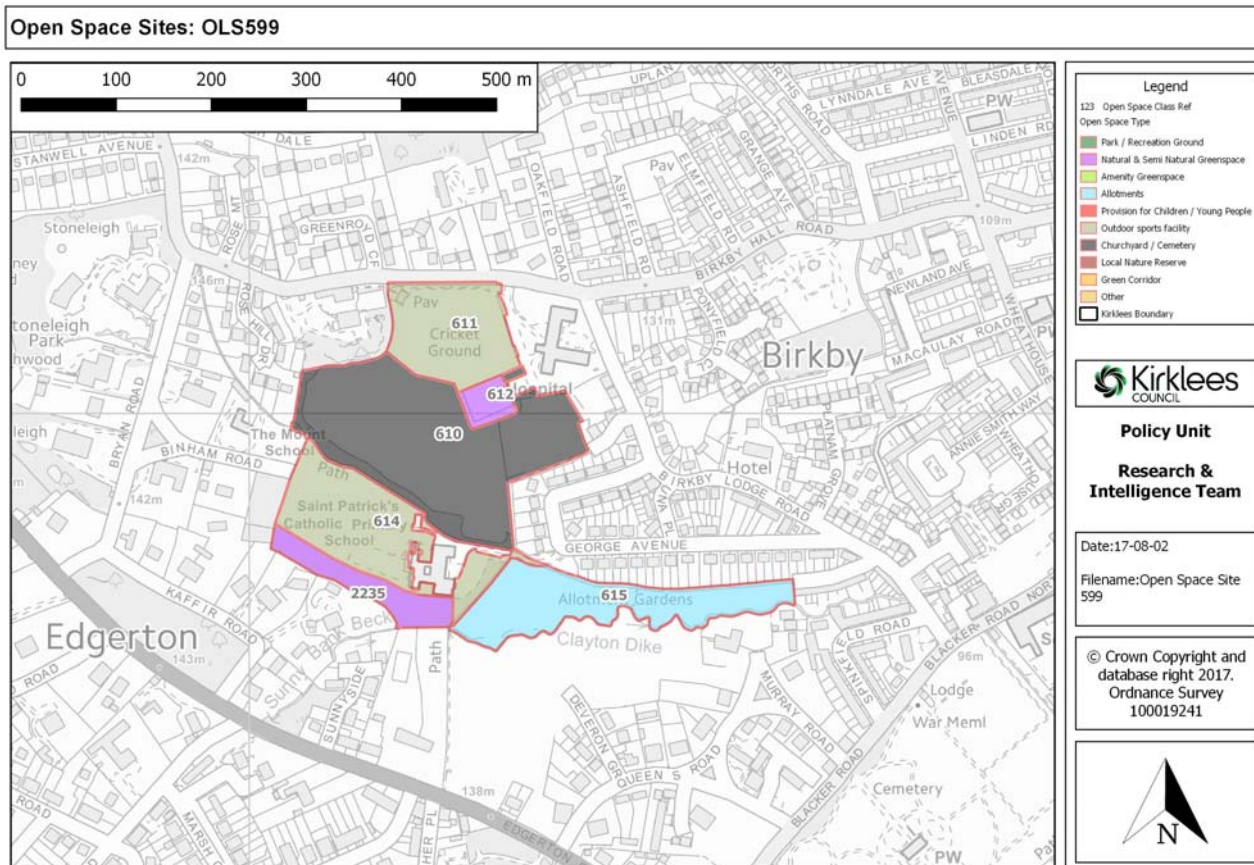


Open Space Reference	598	Parks & recreation grounds
Class Reference	1044	Class Area (Ha): 0.55
Built facility strategy:	No	Playing pitch strategy: No
Open Space Site Assessment		
Level of use	6	Scarcity Value : 3
IMD Rank	5	
Space meets needs of:	Score	Comment
Elderly	0	
Juniors	5	Equipped children's play area
Teenagers	0	
Disabled	0	
Family	0	
Others	0	
High Benefits		
Structural and landscaping	0	
Ecological	0	
Educational	0	
Social and Health	0	
Cultural and heritage	0	
Amenity and a sense of place	0	
Economic	0	
Designated Nature Site	0	
Friends of group to the site	0	
Total score	19	
Percentage	19	
Value rating	LOW	Next to Greenway but physically separated by a fence.

OLS 599 - St Patricks School, Cricket Grd & Clayton Fields Allotments, George Avenue, Birkby, Huddersfield

Gross site area (ha): 8.9

Classes: Allotments (615), Cemeteries & churchyards (610), Outdoor sport facilities (611, 614), Woodland (612, 2235)



Open Space Reference	599	Allotments
Class Reference	615	Class Area (Ha): 1.58
Built facility strategy:	No	Playing pitch strategy: No
Open Space Site Assessment		
Level of use	4	Scarcity Value : 1
IMD Rank	4	
Space meets needs of:	Score	Comment
Elderly	5	
Juniors	0	
Teenagers	0	
Disabled	0	
Family	5	
Others	0	
High Benefits		
Structural and landscaping	0	
Ecological	0	
Educational	0	
Social and Health	10	
Cultural and heritage	0	
Amenity and a sense of place	5	Local amenity
Economic	0	
Designated Nature Site	0	
Friends of group to the site	0	
Total score	34	
Percentage	37	
Value rating	HIGH	Allotments have improved through new plot creation and improved management since 2007.

Quality condition assessment (Allotments)**Welcoming place**

Main Entrance	3 - Opens onto reasonable safe/busy area with some natural surveillance from roads, paths etc
Gradient and value	4 - Gentle slopes
Ramps and guard rails	
Boundaries	8
Boundaries quality	8
Controls to prevent illegal use	3 - Some controls, but some noticeable gaps
Personal security	3 - Overlooked by housing on one side

Site quality and paths

Maintenance & cleanliness	4 - Good
Drainage	4 -
Hedgerows - Maintenance	3 - Some hedgerows well maintained
Hedgerows_Are trees present	Y
Hedgerows_Overgrown	N
Hedgerows_Managed	N
Paths	4 -

Enhanced site facilities and features

Sufficient disabled access	
Fresh water supply	Yes
Room for expansion	
Toilet facilities	
Shelter	

Buildings and artefacts

On site	Y
Comments	Sheds
Maintenance	3 - Adequate - not in keeping with site heritage, little evidence of vandalism

Summary

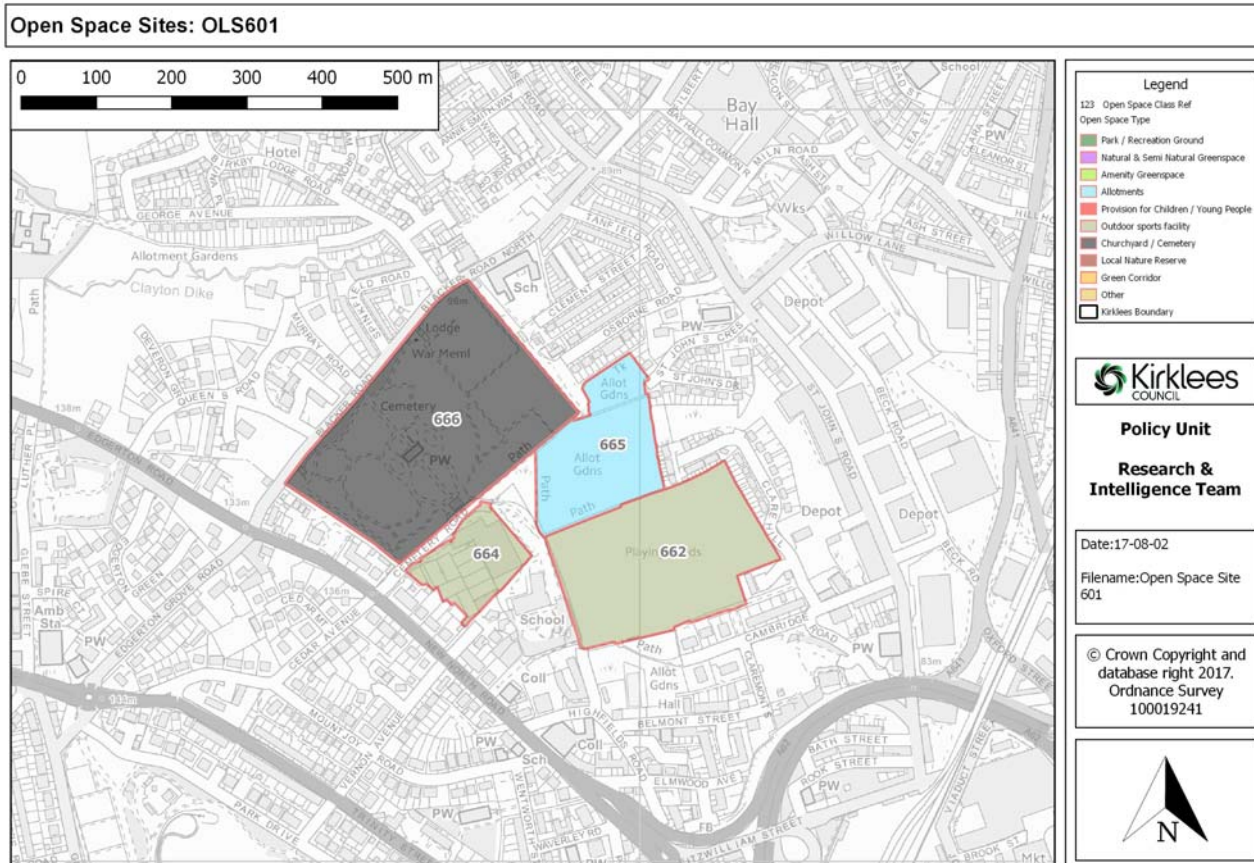
Total score	52
Percentage	54
Quality rating	MEDIUM

OLS 601 - Edgerton Cemetery, Tennis Club, Playing Fields & Allotments, Cemetery Road, Highfields, Huddersfield

Gross site area (ha):

15.58

Classes: Allotments (665), Cemeteries & churchyards (666), Outdoor sport facilities (662, 664)



Open Space Reference	601	Allotments
Class Reference	665	Class Area (Ha): 2.55
Built facility strategy:	No	Playing pitch strategy: No
Open Space Site Assessment		
Level of use	3	Scarcity Value : 0
IMD Rank	4	
Space meets needs of:	Score	Comment
Elderly	5	
Juniors	0	
Teenagers	0	
Disabled	0	
Family	0	
Others	0	
High Benefits		
Structural and landscaping	0	
Ecological	0	
Educational	0	
Social and Health	10	
Cultural and heritage	0	
Amenity and a sense of place	0	
Economic	0	
Designated Nature Site	0	
Friends of group to the site	0	
Total score	22	
Percentage	24	
Value rating	MEDIUM	

Quality condition assessment (Allotments)**Welcoming place**

Main Entrance	2 -
Gradient and value	2 - Steep sloped area/s
Ramps and guard rails	1 - No ramps/guard rails
Boundaries	10 - Site located away from road with boundary eg fence, wall etc
Boundaries quality	10 - Good condition
Controls to prevent illegal use	5 - Adequate & appropriate controls
Personal security	3 - Overlooked by housing on one side

Site quality and paths

Maintenance & cleanliness	3 - Adequate
Drainage	5 - The site is well drained (no evidence of water pools)
Hedgerows - Maintenance	3 - Some hedgerows well maintained
Hedgerows_Are trees present	Y
Hedgerows_Overgrown	Y
Hedgerows_Managed	N
Paths	3 - Reasonable quality with some evidence of damage to surface and suitable for some users.

Enhanced site facilities and features

Sufficient disabled access	
Fresh water supply	Yes
Room for expansion	
Toilet facilities	
Shelter	

Buildings and artefacts

On site	Y
Comments	Sheds and greenhouses
Maintenance	3 - Adequate - not in keeping with site heritage, little evidence of vandalism

Summary

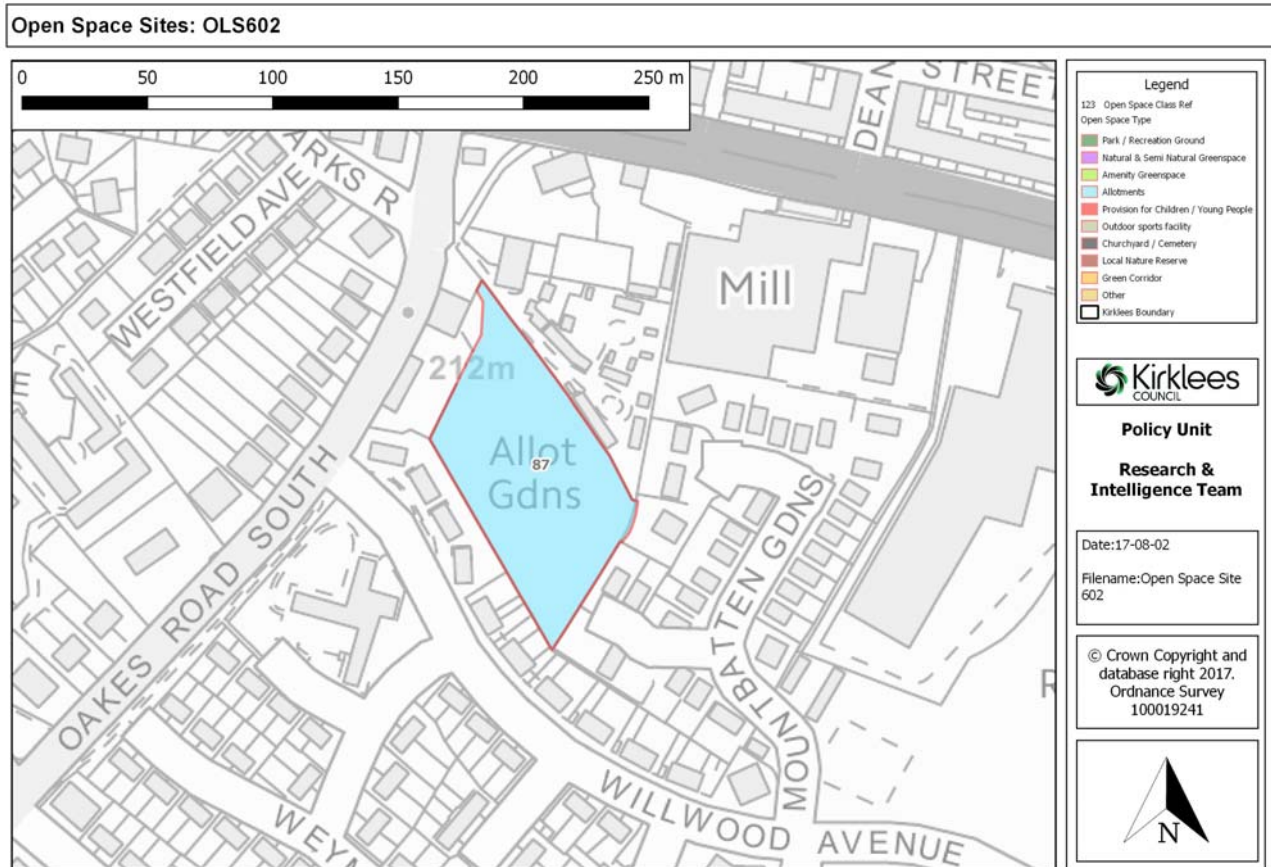
Total score	55
Percentage	57
Quality rating	MEDIUM

OLS 602 - Willwood Avenue Allotments, Willwood Avenue, Lindley, Huddersfield

Gross site area (ha):

0.58

Classes: Allotments (87)



Open Space Reference	602	Allotments
Class Reference	87	Class Area (Ha): 0.58
Built facility strategy:	No	Playing pitch strategy: No
Open Space Site Assessment		
Level of use	3	Scarcity Value : 1
IMD Rank	4	
Space meets needs of:	Score	Comment
Elderly	5	
Juniors	0	
Teenagers	0	
Disabled	0	
Family	0	
Others	0	
High Benefits		
Structural and landscaping	0	
Ecological	0	
Educational	0	
Social and Health	10	
Cultural and heritage	0	
Amenity and a sense of place	0	
Economic	0	
Designated Nature Site	0	
Friends of group to the site	0	
Total score	23	
Percentage	25	
Value rating	MEDIUM	

Quality condition assessment (Allotments)
Welcoming place

Main Entrance	3 - Opens onto reasonable safe/busy area with some natural surveillance from roads, paths etc
Gradient and value	3 - Some irregular land
Ramps and guard rails	1 - No ramps/guard rails
Boundaries	10 - Site located away from road with boundary eg fence, wall etc
Boundaries quality	10 - Good condition
Controls to prevent illegal use	3 - Some controls, but some noticeable gaps
Personal security	4 - Overlooked by housing on most sides

Site quality and paths

Maintenance & cleanliness	3 - Adequate
Drainage	5 - The site is well drained (no evidence of water pools)
Hedgerows - Maintenance	0 -
Hedgerows_Are trees present	N
Hedgerows_Overgrown	N
Hedgerows_Managed	N
Paths	3 - Reasonable quality with some evidence of damage to surface and suitable for some users.

Enhanced site facilities and features

Sufficient disabled access	
Fresh water supply	Yes
Room for expansion	
Toilet facilities	
Shelter	

Buildings and artefacts

On site	Y
Comments	sheds and greenhouses
Maintenance	4 - Good condition - no evidence of graffiti or vandalism

Summary

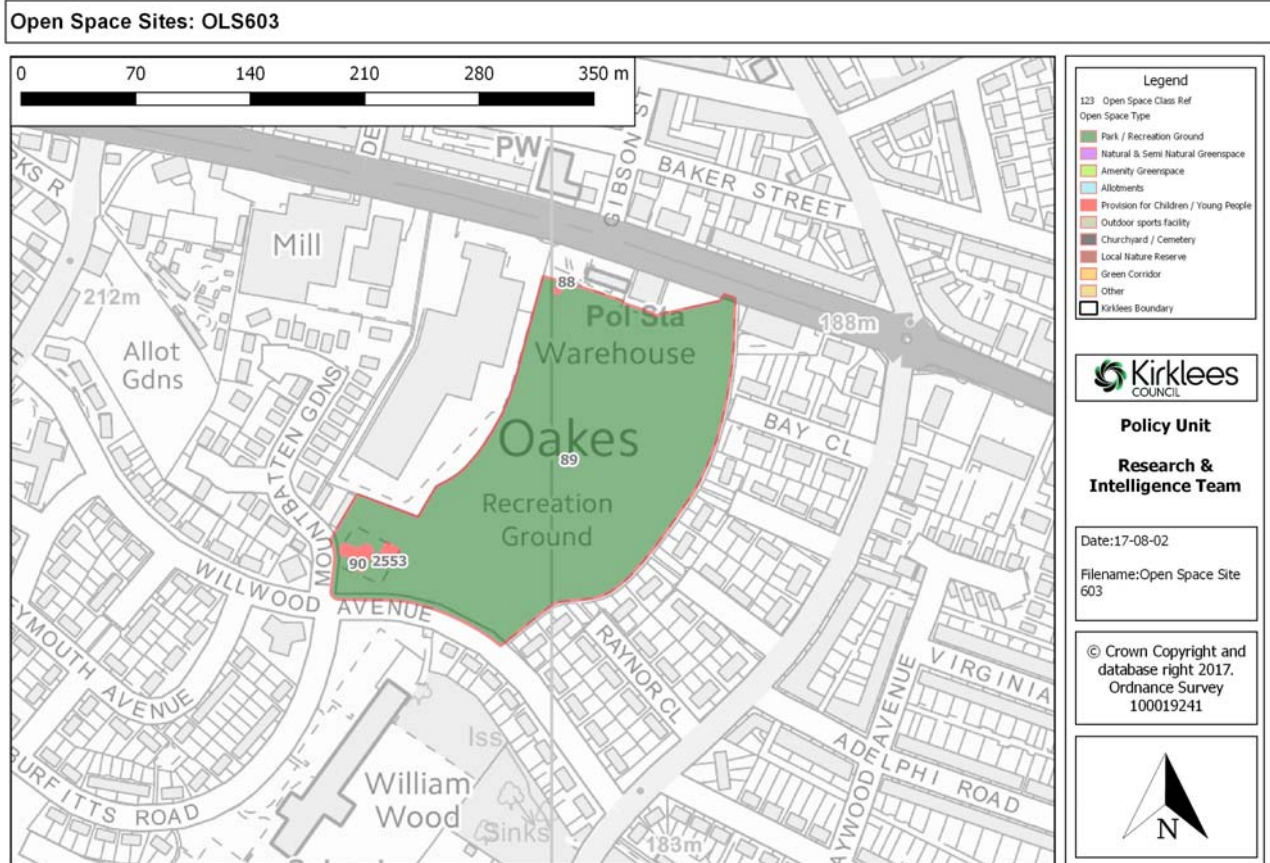
Total score	54
Percentage	56
Quality rating	MEDIUM

OLS 603 - Reinwood Recreation Ground, New Hey Road, Lindley, Huddersfield

Gross site area (ha):

2.94

Classes: Parks & recreation grounds (89), Provision for children & young people (88, 90, 2553)



Open Space Reference	603	Parks & recreation grounds
Class Reference	89	Class Area (Ha): 2.91
Built facility strategy:	No	Playing pitch strategy: Yes
Open Space Site Assessment		
Level of use	6	Scarcity Value : 0
IMD Rank	4	
Space meets needs of:	Score	Comment
Elderly	0	
Juniors	5	Equipped children's play area.
Teenagers	5	Teen shelter.
Disabled	0	
Family	0	
Others	5	Playing pitches.
High Benefits		
Structural and landscaping	0	
Ecological	0	
Educational	0	
Social and Health	5	
Cultural and heritage	0	
Amenity and a sense of place	10	
Economic	0	
Designated Nature Site	0	
Friends of group to the site	0	
Total score	40	
Percentage	40	
Value rating	HIGH	

OLS 604 - Burfitts Road Recreational Ground, Burfitts Road, Oakes, Huddersfield

Gross site area (ha):

0.89

Classes: Amenity greenspace (697)



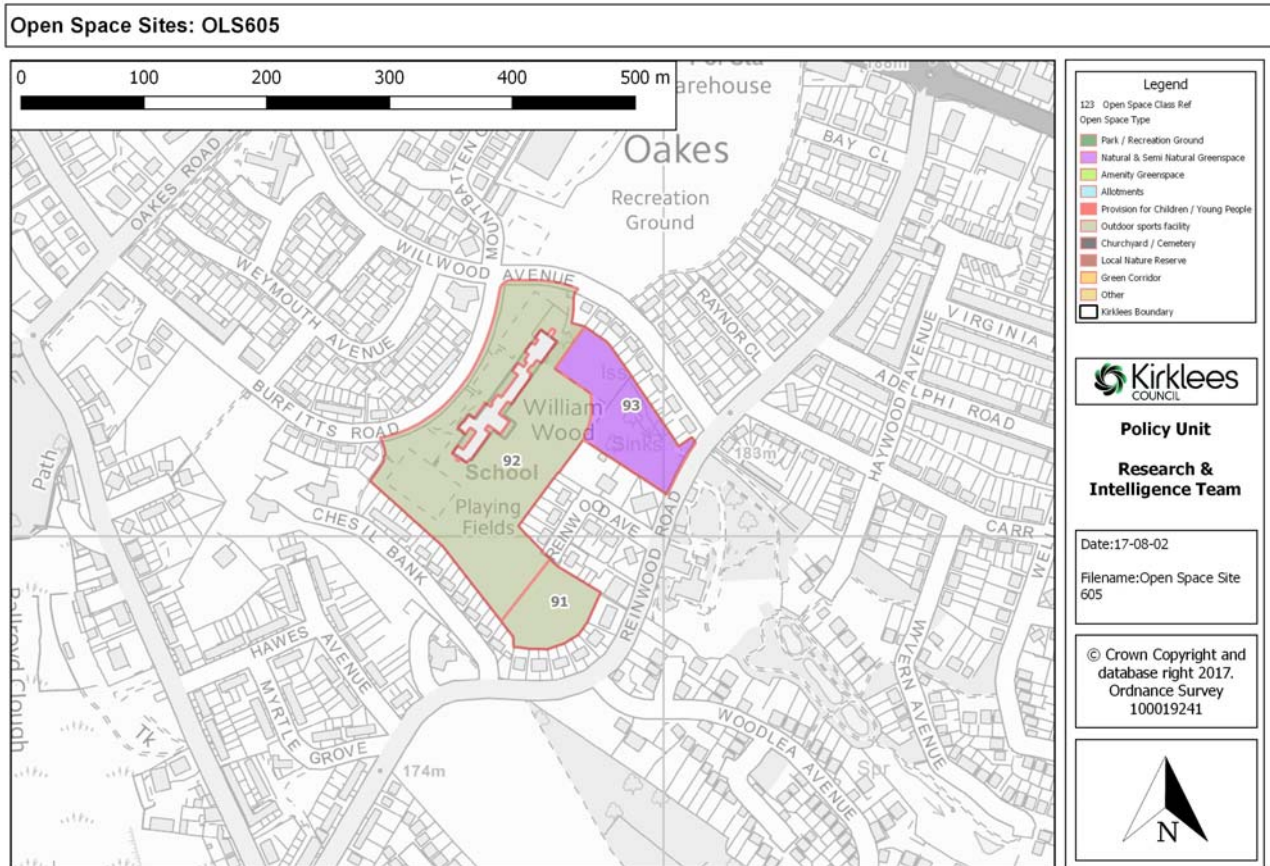
Open Space Reference	604	Amenity greenspace
Class Reference	697	Class Area (Ha): 0.89
Built facility strategy:	No	Playing pitch strategy: No
Open Space Site Assessment		
Level of use	1	Scarcity Value : 0
IMD Rank	5	
Space meets needs of:	Score	Comment
Elderly	0	
Juniors	0	
Teenagers	0	
Disabled	0	
Family	0	
Others	0	
High Benefits		
Structural and landscaping	0	
Ecological	0	
Educational	0	
Social and Health	0	
Cultural and heritage	0	
Amenity and a sense of place	10	Visual amenity provided by attractive woodland.
Economic	0	
Designated Nature Site	0	
Friends of group to the site	0	
Total score	16	
Percentage	17	
Value rating	HIGH	Half of site planted up with trees. Sloping site not suitable for ball games and issues with boggy areas.

OLS 605 - Reinwood Community Junior, Infant and Nursery School, Burfitts Road, Oakes, Huddersfield

Gross site area (ha):

3.47

Classes: Natural & semi-natural greenspace (91), Outdoor sport facilities (92), Woodland (93)



Open Space Reference	605	Natural & semi-natural greenspace
Class Reference	91	Class Area (Ha): 0.35
Built facility strategy: No		Playing pitch strategy: No
Open Space Site Assessment		
Level of use	3	Scarcity Value : 0
IMD Rank	4	
Space meets needs of:	Score	Comment
Elderly	0	
Juniors	0	
Teenagers	0	
Disabled	0	
Family	0	
Others	5	School garden.
High Benefits		
Structural and landscaping	0	
Ecological	0	
Educational	5	School garden.
Social and Health	0	
Cultural and heritage	0	
Amenity and a sense of place	0	
Economic	0	
Designated Nature Site	0	
Friends of group to the site	0	
Total score	17	
Percentage	20	
Value rating	HIGH	School garden with pond used by pupils for wildlife education.

OLS 606 - Smiths Avenue Recreation Ground, Smiths Avenue, Marsh, Huddersfield

Gross site area (ha):

0.58

Classes: Outdoor sport facilities (2654), Parks & recreation grounds (617), Provision for children & young people (618)



Open Space Reference	606	Parks & recreation grounds
Class Reference	617	Class Area (Ha): 0.54
Built facility strategy: No		Playing pitch strategy: No
Open Space Site Assessment		
Level of use	6	Scarcity Value : 0
IMD Rank	4	
Space meets needs of:	Score	Comment
Elderly	0	
Juniors	5	Equipped children's play area.
Teenagers	5	Multi-use-games area.
Disabled	0	
Family	0	
Others	0	
High Benefits		
Structural and landscaping	0	
Ecological	0	
Educational	0	
Social and Health	5	
Cultural and heritage	0	
Amenity and a sense of place	0	
Economic	0	
Designated Nature Site	0	
Friends of group to the site	0	
Total score	25	
Percentage	25	
Value rating	MEDIUM	

OLS 607 - Jim Lane Recreation Ground, Meadow Street, Marsh, Huddersfield

Gross site area (ha):

0.87

Classes: Parks & recreation grounds (620), Provision for children & young people (619)



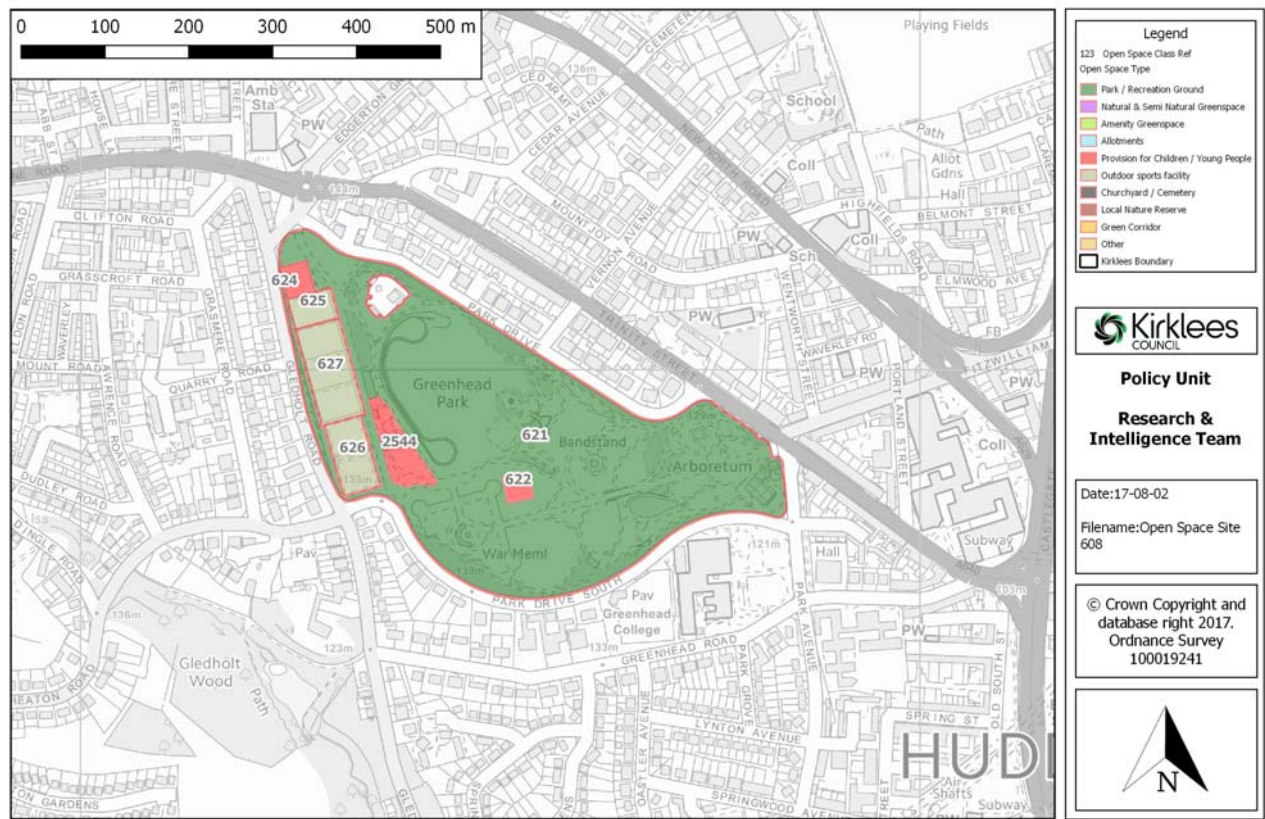
Open Space Reference	607	Parks & recreation grounds
Class Reference	620	Class Area (Ha): 0.84
Built facility strategy:	No	Playing pitch strategy: No
Open Space Site Assessment		
Level of use	8	Scarcity Value : 0
IMD Rank	4	
Space meets needs of:	Score	Comment
Elderly	0	
Juniors	5	Equipped children's play area.
Teenagers	5	Mini-goal posts.
Disabled	5	
Family	5	
Others	0	
High Benefits		
Structural and landscaping	0	
Ecological	0	
Educational	0	
Social and Health	5	
Cultural and heritage	0	
Amenity and a sense of place	10	
Economic	0	
Designated Nature Site	0	
Friends of group to the site	0	
Total score	47	
Percentage	47	
Value rating	HIGH	

OLS 608 - Greenhead Park, Park Drive, Greenhead, Huddersfield

Gross site area (ha): 13.68

Classes: Outdoor sport facilities (625, 626, 627), Parks & recreation grounds (621),
Provision for children & young people (622, 624, 2544)

Open Space Sites: OLS608



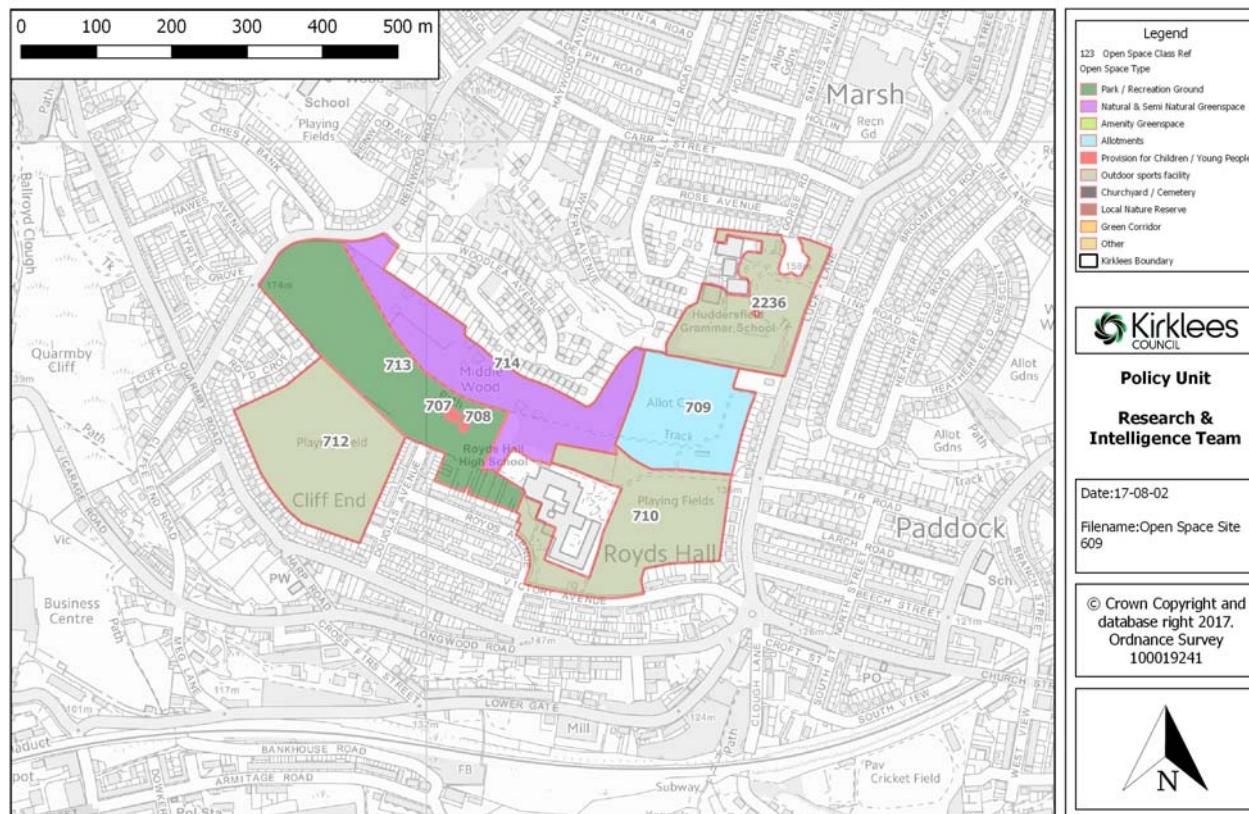
Open Space Reference	608	Parks & recreation grounds
Class Reference	621	Class Area (Ha): 11.7
Built facility strategy:	No	Playing pitch strategy: No
Open Space Site Assessment		
Level of use	10	Scarcity Value : 0
IMD Rank	5	
Space meets needs of:	Score	Comment
Elderly	5	
Juniors	5	Equipped children's play areas. Paddling pool.
Teenagers	5	Skate park. Multi-use-games area.
Disabled	5	
Family	5	
Others	0	
High Benefits		
Structural and landscaping	5	Well located high quality greenspace, close to Huddersfield town centre.
Ecological	0	
Educational	0	
Social and Health	5	Outdoor gym and park run. Sports and recreation facilities. Number of regular activities.
Cultural and heritage	5	Grade II Listed Historic Park & Garden. Events and festivals.
Amenity and a sense of place	10	
Economic	5	Events, festivals, café, miniature railway.
Designated Nature Site	0	
Friends of group to the site	5	
Total score	75	
Percentage	75	
Value rating	HIGH	Green Flag park with range of activities including skate park, bowling greens, play areas, paddling pool, petangue terrain, tennis, miniature railway, multi-sport courts. Ornamental lake, bandstand, conservatory and café. Friends of Greenhead Park.

OLS 609 - Royds Hall School, Grammar School, Rec & Allotment, Luck Lane, Paddock, Huddersfield

**Gross site area (ha):
19.89**

Classes: Allotments (709), Outdoor sport facilities (710, 712, 2236), Parks & recreation grounds (713), Provision for children & young people (707, 708), Woodland (714)

Open Space Sites: OLS609



Open Space Reference	609	Allotments
Class Reference	709	Class Area (Ha): 2.2
Built facility strategy:	No	Playing pitch strategy: No
Open Space Site Assessment		
Level of use	5	Scarcity Value : 1
IMD Rank	3	
Space meets needs of:	Score	Comment
Elderly	5	
Juniors	0	
Teenagers	0	
Disabled	0	
Family	5	
Others	0	
High Benefits		
Structural and landscaping	0	
Ecological	5	Community orchard
Educational	0	
Social and Health	10	
Cultural and heritage	0	
Amenity and a sense of place	5	Well-kept site.
Economic	0	
Designated Nature Site	0	
Friends of group to the site	0	
Total score	39	
Percentage	43	
Value rating	HIGH	Includes community orchard. Allotments awarded '2012 Most Improved Site'. Improved management since last assessment.

Quality condition assessment (Allotments)

Welcoming place

Main Entrance	4 -
Gradient and value	4 - Gentle slopes
Ramps and guard rails	
Boundaries	8
Boundaries quality	10 - Good condition
Controls to prevent illegal use	5 - Adequate & appropriate controls
Personal security	3 - Overlooked by housing on one side

Site quality and paths

Maintenance & cleanliness	4 - Good
Drainage	3 - Some evidence of water pools
Hedgerows - Maintenance	4 -
Hedgerows_Are trees present	N
Hedgerows_Overgrown	N
Hedgerows_Managed	N
Paths	4 -

Enhanced site facilities and features

Sufficient disabled access	
Fresh water supply	
Room for expansion	
Toilet facilities	
Shelter	

Buildings and artefacts

On site	Y
Comments	sheds and community tool store
Maintenance	5 - Excellent - designed with relevance to site. No graffiti etc.

Summary

Total score	54
Percentage	56
Quality rating	MEDIUM

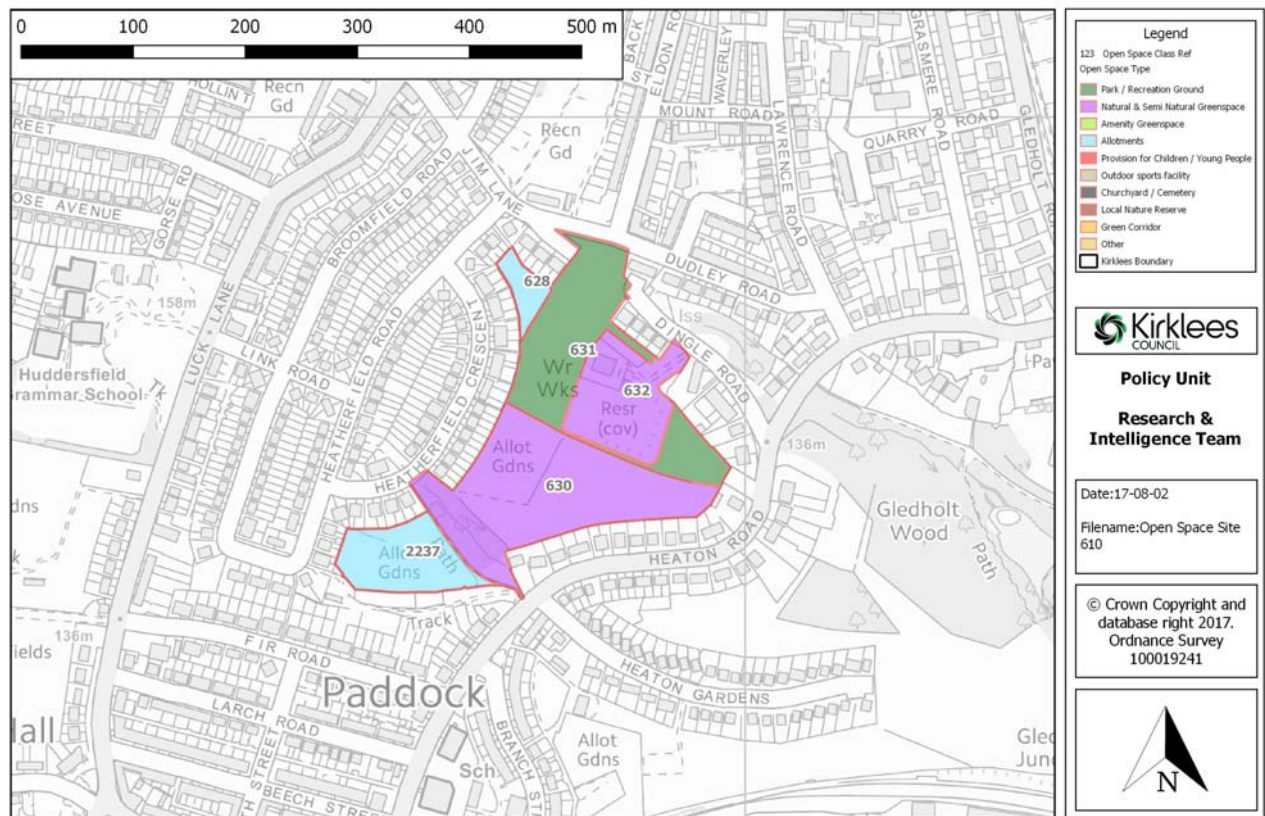
Open Space Reference	609	Parks & recreation grounds
Class Reference	713	Class Area (Ha): 3.91
Built facility strategy: No		Playing pitch strategy: No
Open Space Site Assessment		
Level of use	6	Scarcity Value : 0
IMD Rank	5	
Space meets needs of:	Score	Comment
Elderly	0	
Juniors	5	Equipped children's play area.
Teenagers	5	Basketball pod. Mini goal.
Disabled	0	
Family	5	
Others	0	
High Benefits		
Structural and landscaping	0	
Ecological	0	
Educational	0	
Social and Health	5	
Cultural and heritage	0	
Amenity and a sense of place	10	
Economic	0	
Designated Nature Site	0	
Friends of group to the site	0	
Total score	41	
Percentage	41	
Value rating	HIGH	

OLS 610 - Dingle Rd Rec Grd & Jim Lane Allotments, Dingle Road, Gledholt, Huddersfield

Gross site area (ha): 4.8

Classes: Allotments (628, 2237), Natural & semi-natural greenspace (632), Parks & recreation grounds (631), Woodland (630)

Open Space Sites: OLS610



Open Space Reference	610	Allotments
Class Reference	628	Class Area (Ha): 0.16
Built facility strategy:	No	Playing pitch strategy: No
Open Space Site Assessment		
Level of use	5	Scarcity Value : 0
IMD Rank	3	
Space meets needs of:	Score	Comment
Elderly	5	
Juniors	0	
Teenagers	0	
Disabled	0	
Family	5	
Others	0	
High Benefits		
Structural and landscaping	0	
Ecological	0	
Educational	0	
Social and Health	10	
Cultural and heritage	0	
Amenity and a sense of place	0	
Economic	0	
Designated Nature Site	0	
Friends of group to the site	0	
Total score	28	
Percentage	31	
Value rating	HIGH	Improved since last site assessment

Quality condition assessment (Allotments)
Welcoming place

Main Entrance	3 - Opens onto reasonable safe/busy area with some natural surveillance from roads, paths etc
Gradient and value	5 - Flat (whole site)
Ramps and guard rails	
Boundaries	10 - Site located away from road with boundary eg fence, wall etc
Boundaries quality	8
Controls to prevent illegal use	4 -
Personal security	4 - Overlooked by housing on most sides

Site quality and paths

Maintenance & cleanliness	4 - Good
Drainage	4 -
Hedgerows - Maintenance	3 - Some hedgerows well maintained
Hedgerows_Are trees present	Y
Hedgerows_Overgrown	N
Hedgerows_Managed	N
Paths	3 - Reasonable quality with some evidence of damage to surface and suitable for some users.

Enhanced site facilities and features

Sufficient disabled access	
Fresh water supply	
Room for expansion	
Toilet facilities	
Shelter	

Buildings and artefacts

On site	Y
Comments	Sheds
Maintenance	3 - Adequate - not in keeping with site heritage, little evidence of vandalism

Summary

Total score	51
Percentage	53
Quality rating	MEDIUM

Open Space Reference	610	Allotments
Class Reference	2237	Class Area (Ha): 0.64
Built facility strategy: No		Playing pitch strategy: No
Open Space Site Assessment		
Level of use	5	Scarcity Value : 0
IMD Rank	3	
Space meets needs of:	Score	Comment
Elderly	5	
Juniors	0	
Teenagers	0	
Disabled	0	
Family	5	
Others	0	
High Benefits		
Structural and landscaping	0	
Ecological	0	
Educational	0	
Social and Health	10	
Cultural and heritage	0	
Amenity and a sense of place	5	
Economic	0	
Designated Nature Site	0	
Friends of group to the site	5	
Total score	38	
Percentage	42	

Value rating	HIGH	Association Group site.
--------------	------	-------------------------

Quality condition assessment (Allotments)

Welcoming place

Main Entrance	3 - Opens onto reasonable safe/busy area with some natural surveillance from roads, paths etc
Gradient and value	5 - Flat (whole site)
Ramps and guard rails	
Boundaries	10 - Site located away from road with boundary eg fence, wall etc
Boundaries quality	8
Controls to prevent illegal use	4 -
Personal security	4 - Overlooked by housing on most sides

Site quality and paths

Maintenance & cleanliness	4 - Good
Drainage	4 -
Hedgerows - Maintenance	3 - Some hedgerows well maintained
Hedgerows_Are trees present	Y
Hedgerows_Overgrown	N
Hedgerows_Managed	N
Paths	3 - Reasonable quality with some evidence of damage to surface and suitable for some users.

Enhanced site facilities and features

Sufficient disabled access	
Fresh water supply	Yes
Room for expansion	
Toilet facilities	
Shelter	

Buildings and artefacts

On site	Y
Comments	Sheds
Maintenance	3 - Adequate - not in keeping with site heritage, little evidence of vandalism

Summary

Total score	56
Percentage	58
Quality rating	MEDIUM

Open Space Reference	610	Parks & recreation grounds
Class Reference	631	Class Area (Ha): 1.29
Built facility strategy: No		Playing pitch strategy: No
Open Space Site Assessment		
Level of use	8	Scarcity Value : 0
IMD Rank	4	
Space meets needs of:	Score	Comment
Elderly	0	
Juniors	0	
Teenagers	0	
Disabled	0	
Family	0	
Others	0	
High Benefits		
Structural and landscaping	0	
Ecological	0	
Educational	0	
Social and Health	0	
Cultural and heritage	0	
Amenity and a sense of place	10	Visual amenity
Economic	0	
Designated Nature Site	0	

Friends of group to the site	0
Total score	22
Percentage	22
Value rating	MEDIUM

OLS 610 - Dingle Rd Rec Grd & Jim Lane Allotments, Dingle Road, Gledholt, Huddersfield

Gross site area (ha): 4.8

Classes: Allotments (628, 2237), Natural & semi-natural greenspace (632), Parks & recreation grounds (631), Woodland (630)

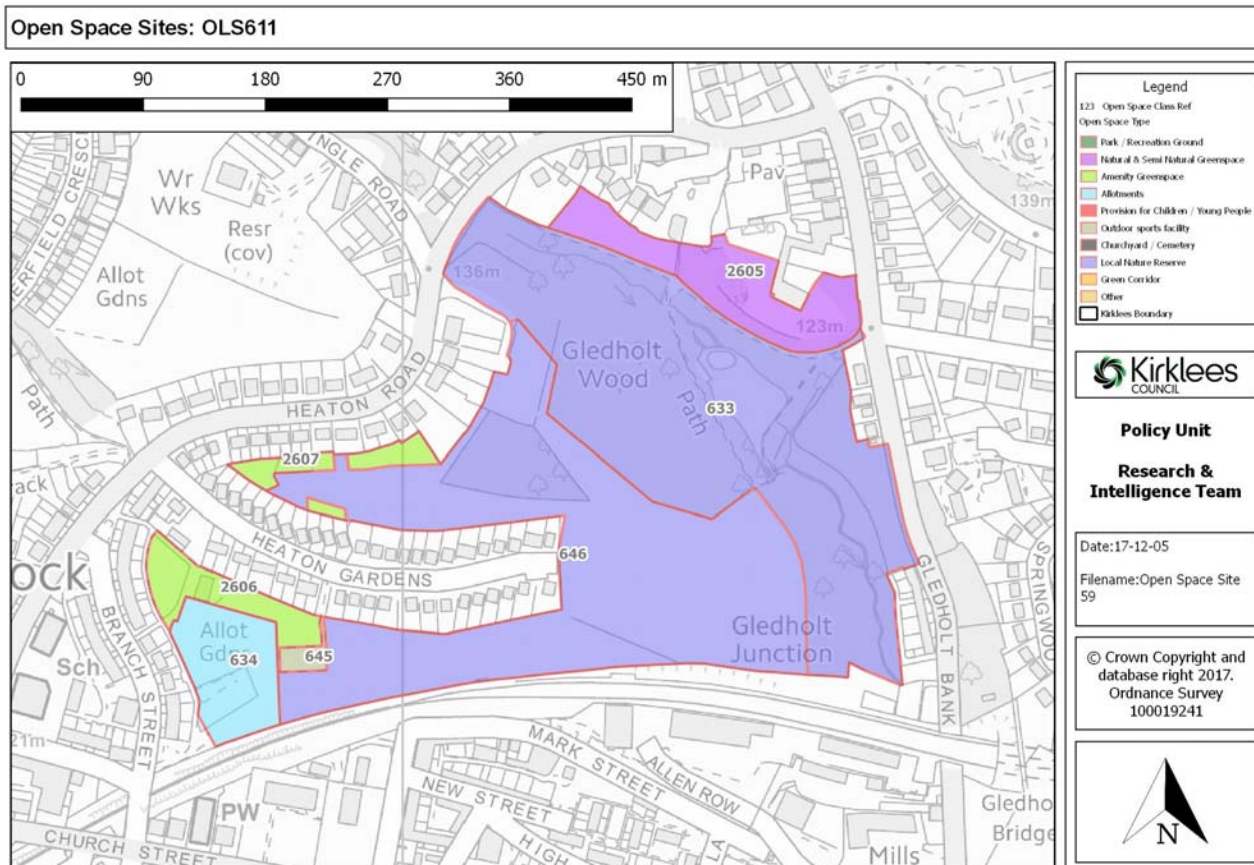
Open Space Reference	610	Natural & semi-natural greenspace
Class Reference	632	Class Area (Ha): 0.8
Built facility strategy: No		Playing pitch strategy: No
Open Space Site Assessment		
Level of use	0	Scarcity Value : 0
IMD Rank	4	
Space meets needs of:	Score	Comment
Elderly	0	
Juniors	0	
Teenagers	0	
Disabled	0	
Family	0	
Others	5	
High Benefits		
Structural and landscaping	0	
Ecological	0	
Educational	0	
Social and Health	0	
Cultural and heritage	0	
Amenity and a sense of place	0	
Economic	0	
Designated Nature Site	0	
Friends of group to the site	0	
Total score	9	
Percentage	10	
Value rating	HIGH	Maintained grassland to covered reservoir. Forms part of larger greenspace including woodland habitat to the south and informal recreation ground.

OLS 611 - Gledholt Woods LNR & Branch Street Allotments, Gledholt Bank, Huddersfield

Gross site area (ha):

11.52

Classes: Allotments (634), Amenity greenspace (2606, 2607), Local nature reserve (633, 646), Outdoor sport facilities (645), Woodland (2605)



Open Space Reference	611	Allotments
Class Reference	634	Class Area (Ha): 0.62
Built facility strategy:	No	Playing pitch strategy: No
Open Space Site Assessment		
Level of use	4	Scarcity Value : 0
IMD Rank	3	
Space meets needs of:	Score	Comment
Elderly	5	
Juniors	0	
Teenagers	0	
Disabled	5	
Family	5	
Others	0	
High Benefits		
Structural and landscaping	0	
Ecological	0	
Educational	0	
Social and Health	10	
Cultural and heritage	0	
Amenity and a sense of place	5	
Economic	0	
Designated Nature Site	0	
Friends of group to the site	0	
Total score	37	
Percentage	41	
Value rating	HIGH	

Quality condition assessment (Allotments)

Welcoming place

Main Entrance	2 -
Gradient and value	4 - Gentle slopes
Ramps and guard rails	
Boundaries	8
Boundaries quality	6 - Variable quality
Controls to prevent illegal use	3 - Some controls, but some noticeable gaps
Personal security	3 - Overlooked by housing on one side

Site quality and paths

Maintenance & cleanliness	2 - Poor
Drainage	3 - Some evidence of water pools
Hedgerows - Maintenance	3 - Some hedgerows well maintained
Hedgerows_Are trees present	Y
Hedgerows_Overgrown	N
Hedgerows_Managed	N
Paths	2 -

Enhanced site facilities and features

Sufficient disabled access	
Fresh water supply	
Room for expansion	
Toilet facilities	
Shelter	

Buildings and artefacts

On site	Y
Comments	sheds
Maintenance	3 - Adequate - not in keeping with site heritage, little evidence of vandalism

Summary

Total score	39
Percentage	41
Quality rating	MEDIUM

Open Space Reference	611	Amenity greenspace
Class Reference	2606	Class Area (Ha): 0.39
Built facility strategy: No		Playing pitch strategy: No
Open Space Site Assessment		
Level of use	3	Scarcity Value : 0
IMD Rank	3	
Space meets needs of:	Score	Comment
Elderly	0	
Juniors	0	
Teenagers	0	
Disabled	0	
Family	0	
Others	0	
High Benefits		
Structural and landscaping	0	
Ecological	0	
Educational	0	
Social and Health	0	
Cultural and heritage	0	
Amenity and a sense of place	10	
Economic	0	
Designated Nature Site	0	
Friends of group to the site	0	
Total score	16	
Percentage	17	
Value rating	HIGH	Maintained green space with footpath through to multi-use-games area.

Open Space Reference	611	Amenity greenspace
Class Reference	2607	Class Area (Ha): 0.23
Built facility strategy: No		Playing pitch strategy: No
Open Space Site Assessment		
Level of use	3	Scarcity Value : 0
IMD Rank	3	
Space meets needs of:	Score	Comment
Elderly	0	
Juniors	0	
Teenagers	0	
Disabled	0	
Family	0	
Others	0	
High Benefits		
Structural and landscaping	5	Forms integral part of wider urban greenspace.
Ecological	0	
Educational	0	
Social and Health	0	
Cultural and heritage	0	
Amenity and a sense of place	0	
Economic	0	
Designated Nature Site	0	
Friends of group to the site	0	
Total score	11	
Percentage	12	
Value rating	MEDIUM	

Open Space Reference	611	Local nature reserve
Class Reference	633	Class Area (Ha): 4.75
Built facility strategy: No		Playing pitch strategy: No
Open Space Site Assessment		
Level of use	4	Scarcity Value : 0
IMD Rank	5	
Space meets needs of:	Score	Comment
Elderly	0	
Juniors	0	
Teenagers	0	
Disabled	0	
Family	0	
Others	0	
High Benefits		
Structural and landscaping	5	
Ecological	5	Designated Local Wildlife Site
Educational	0	
Social and Health	0	
Cultural and heritage	0	
Amenity and a sense of place	5	
Economic	0	
Designated Nature Site	0	
Friends of group to the site	0	
Total score	24	
Percentage	28	
Value rating	HIGH	

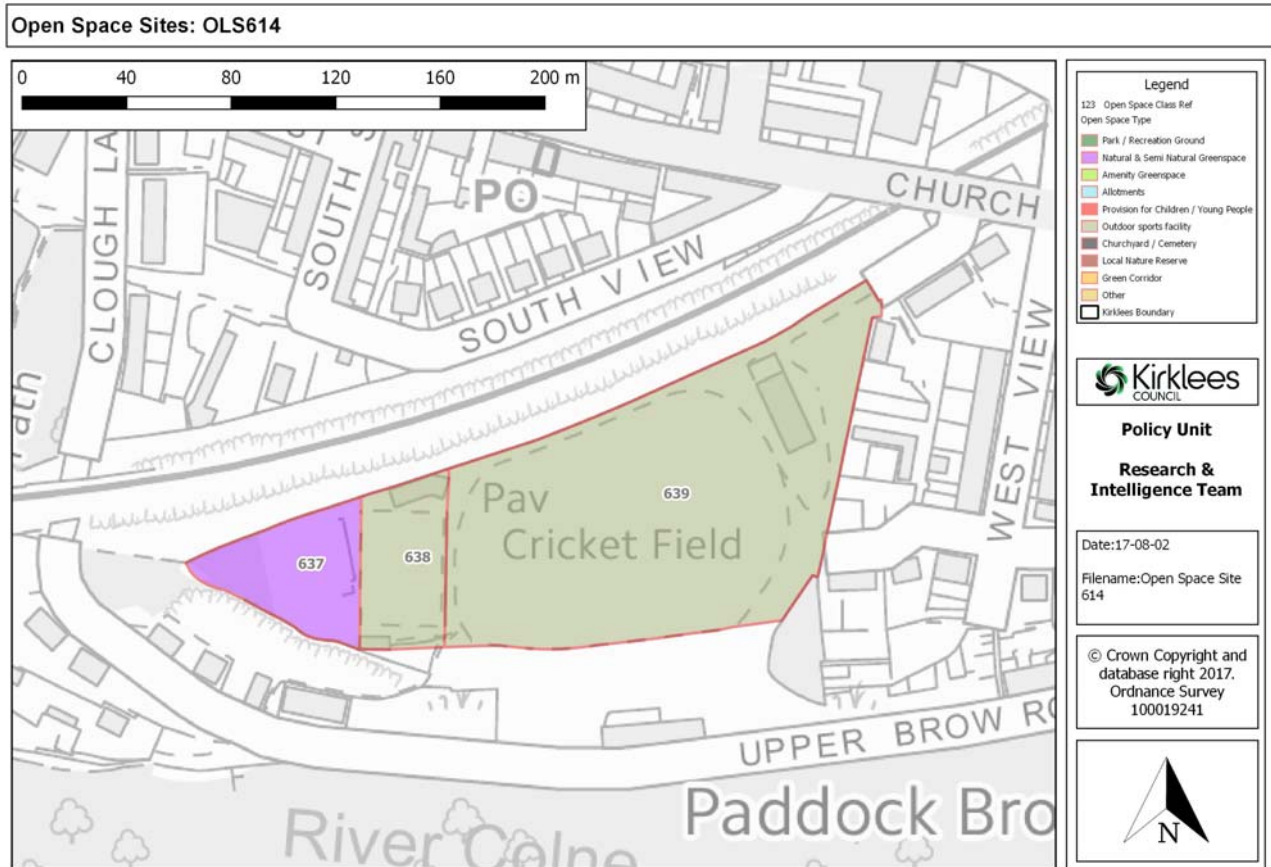
Open Space Reference	611	Local nature reserve
Class Reference	646	Class Area (Ha): 4.6
Built facility strategy: No		Playing pitch strategy: No
Open Space Site Assessment		
Level of use	4	Scarcity Value : 0
IMD Rank	3	
Space meets needs of:	Score	Comment
Elderly	0	
Juniors	5	
Teenagers	5	
Disabled	0	
Family	5	
Others	0	
High Benefits		
Structural and landscaping	5	Local Nature Reserve incorporating Gledholt Woods. Attractive high quality greenspace defines the character of the area.
Ecological	5	Local Nature Reserve, including Gledholt Woods - supports variety of wildlife habitat and species of principal importance.
Educational	0	
Social and Health	0	
Cultural and heritage	0	
Amenity and a sense of place	5	Attractive high quality greenspace.
Economic	0	
Designated Nature Site	5	
Friends of group to the site	5	
Total score	47	
Percentage	55	
Value rating	HIGH	Local Nature Reserve designated as Local Wildlife Site Gledholt Woods (LWS35). Friends of TP Woods Group.

OLS 614 - Paddock Cricket Ground & Bowling Club, Church Street, Paddock, Huddersfield

Gross site area (ha):

1.88

Classes: Natural & semi-natural greenspace (637), Outdoor sport facilities (638, 639)



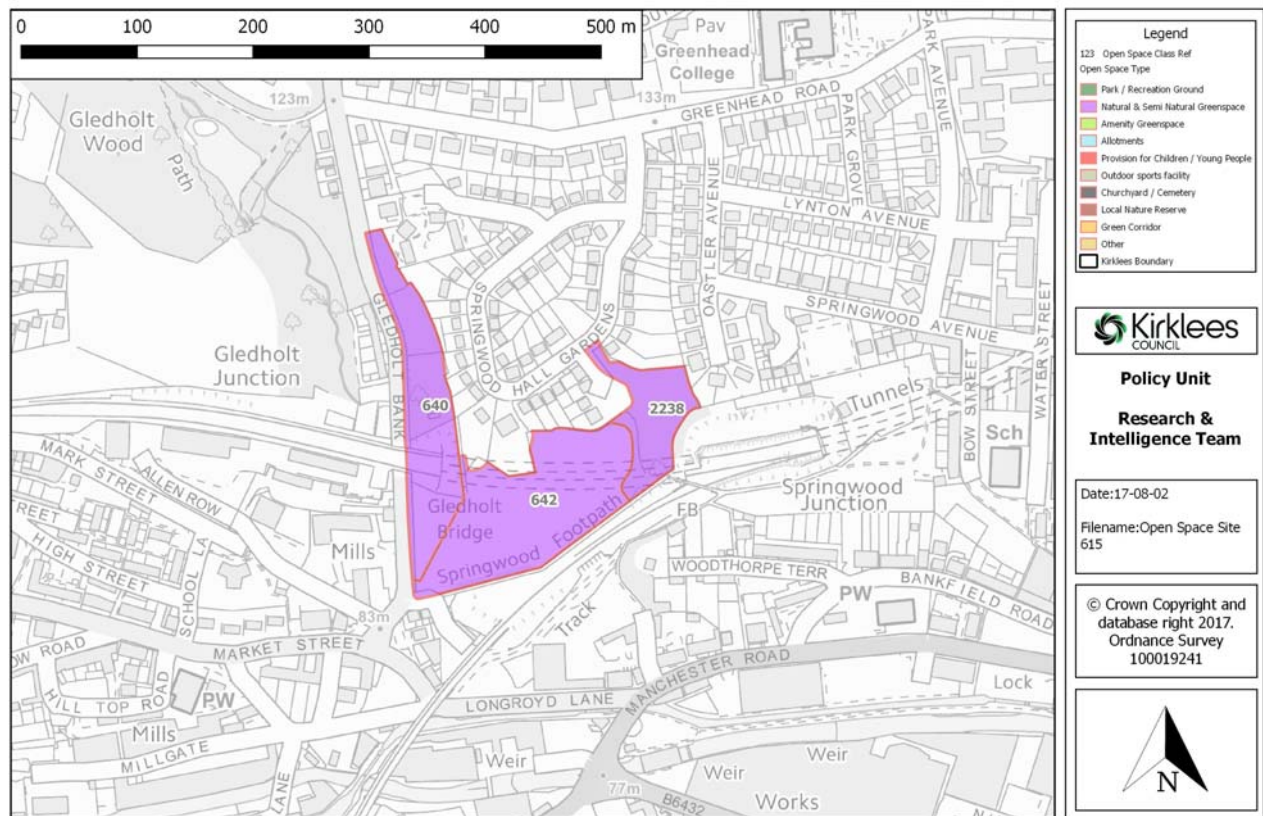
Open Space Reference	614	Natural & semi-natural greenspace
Class Reference	637	Class Area (Ha): 0.22
Built facility strategy:	No	Playing pitch strategy: No
Open Space Site Assessment		
Level of use	1	Scarcity Value : 0
IMD Rank	5	
Space meets needs of:	Score	Comment
Elderly	0	
Juniors	0	
Teenagers	0	
Disabled	0	
Family	0	
Others	0	
High Benefits		
Structural and landscaping	0	
Ecological	0	Some ecological value supporting trees and scrub adjoining wooded areas.
Educational	0	
Social and Health	0	
Cultural and heritage	0	
Amenity and a sense of place	0	
Economic	0	
Designated Nature Site	0	
Friends of group to the site	0	
Total score	6	
Percentage	7	
Value rating	MEDIUM	Semi-natural area within the curtilage of Paddock cricket and bowling club.

OLS 615 - Springwood Woodland, Springwood Hall Street, Gledholt Bank, Huddersfield

Gross site area (ha): 3.05

Classes: Natural & semi-natural greenspace (642), Woodland (640, 2238)

Open Space Sites: OLS615



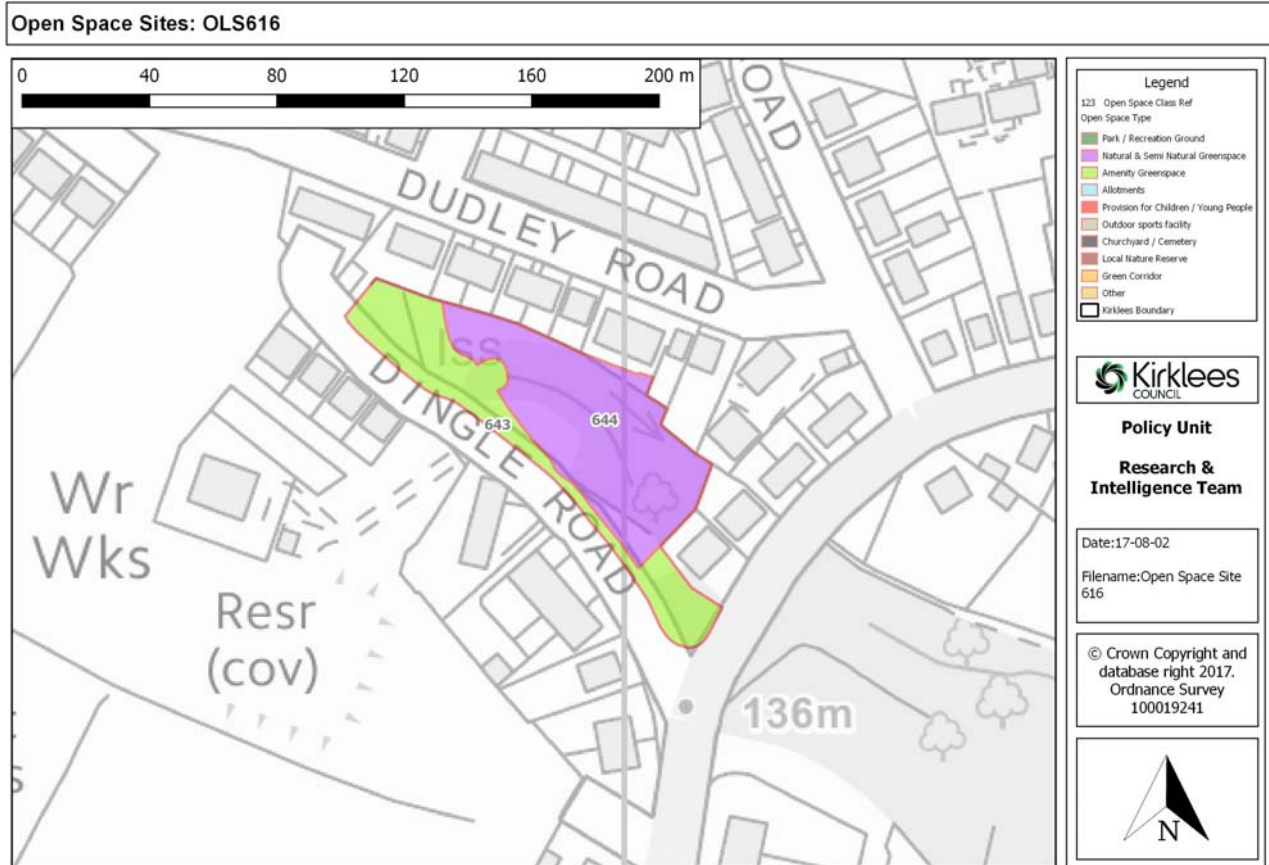
Open Space Reference	615	Natural & semi-natural greenspace
Class Reference	642	Class Area (Ha): 1.52
Built facility strategy:	No	Playing pitch strategy: No
Open Space Site Assessment		
Level of use	1	Scarcity Value : 0
IMD Rank	5	
Space meets needs of:	Score	Comment
Elderly	0	
Juniors	0	
Teenagers	0	
Disabled	0	
Family	0	
Others	0	
High Benefits		
Structural and landscaping	0	
Ecological	0	Some ecological value as grassland linking other semi-natural areas. Forms part of wildlife corridor.
Educational	0	
Social and Health	0	
Cultural and heritage	0	
Amenity and a sense of place	0	
Economic	0	
Designated Nature Site	0	
Friends of group to the site	0	
Total score	6	
Percentage	7	
Value rating	MEDIUM	Steeply sloping grassland. Access restricted by locked metal gate off Gledholt Bank. Protected trees on south western boundary adjacent Springwood public footpath. Links to adjoining woodland and wider areas of green space.

OLS 616 - Dingle Road Open Space, Dingle Road, Paddock, Huddersfield

Gross site area (ha):

0.45

Classes: Amenity greenspace (643), Woodland (644)



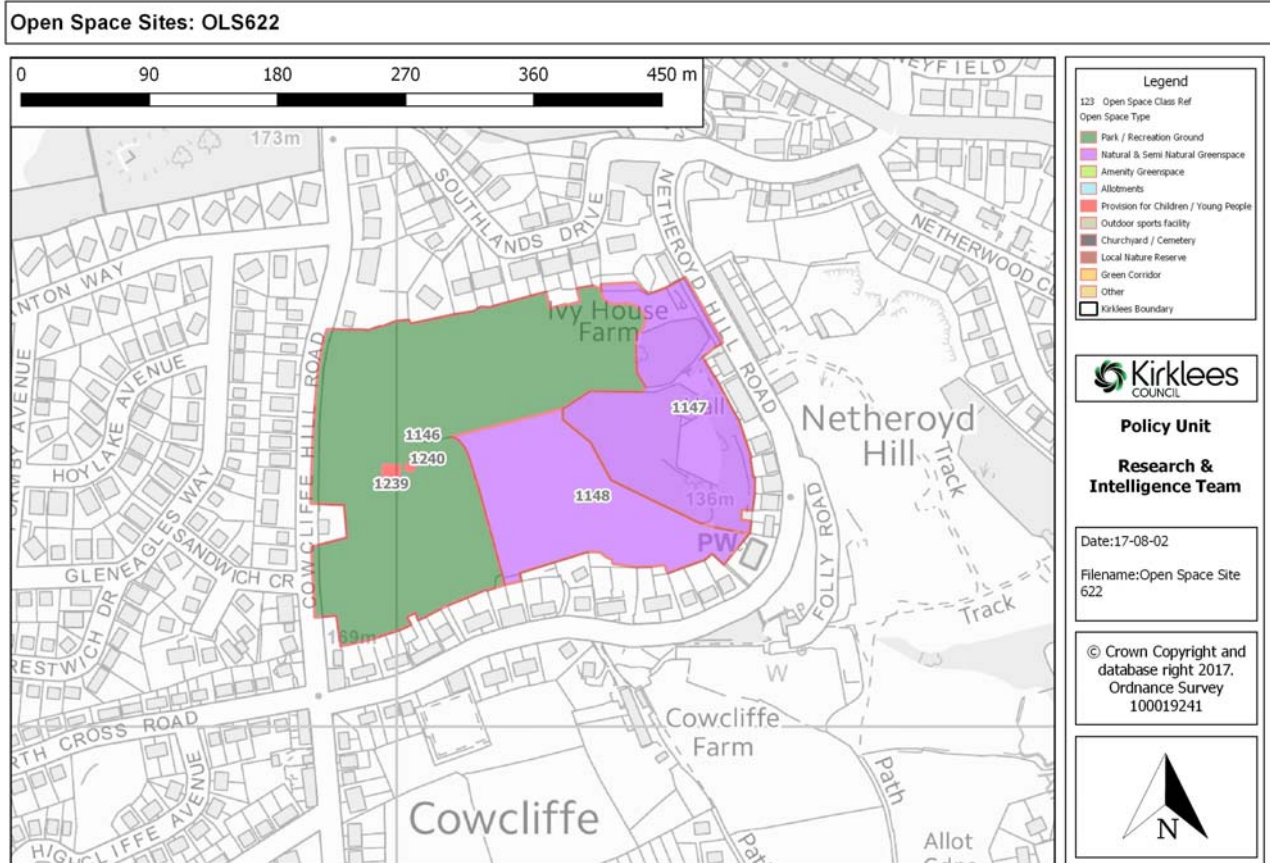
Open Space Reference	616	Amenity greenspace
Class Reference	643	Class Area (Ha): 0.18
Built facility strategy:	No	Playing pitch strategy: No
Open Space Site Assessment		
Level of use	2	Scarcity Value : 2
IMD Rank	4	
Space meets needs of:	Score	Comment
Elderly	0	
Juniors	0	
Teenagers	0	
Disabled	0	
Family	0	
Others	5	Dog walkers
High Benefits		
Structural and landscaping	0	
Ecological	0	
Educational	0	
Social and Health	0	
Cultural and heritage	0	
Amenity and a sense of place	10	Visual amenity
Economic	0	
Designated Nature Site	0	
Friends of group to the site	0	
Total score	23	
Percentage	25	
Value rating	HIGH	

OLS 622 - Cowcliffe Hill Recreation Ground, Cowcliffe Hill Road, Cowcliffe, Huddersfield

Gross site area (ha):

5.71

Classes: Natural & semi-natural greenspace (1148), Parks & recreation grounds (1146), Provision for children & young people (1239, 1240), Woodland (1147)



Open Space Reference	622	Natural & semi-natural greenspace
Class Reference	1148	Class Area (Ha): 1.22
Built facility strategy:	No	Playing pitch strategy: No
Open Space Site Assessment		
Level of use	3	Scarcity Value : 0
IMD Rank	4	
Space meets needs of:	Score	Comment
Elderly	0	
Juniors	0	
Teenagers	0	
Disabled	0	
Family	0	
Others	0	
High Benefits		
Structural and landscaping	0	
Ecological	0	
Educational	0	
Social and Health	0	
Cultural and heritage	0	
Amenity and a sense of place	5	
Economic	0	
Designated Nature Site	0	
Friends of group to the site	0	
Total score	12	
Percentage	14	
Value rating	HIGH	Well used footpath by dog walkers to the east of the site. Area of woodland. Provides link to recreation ground.

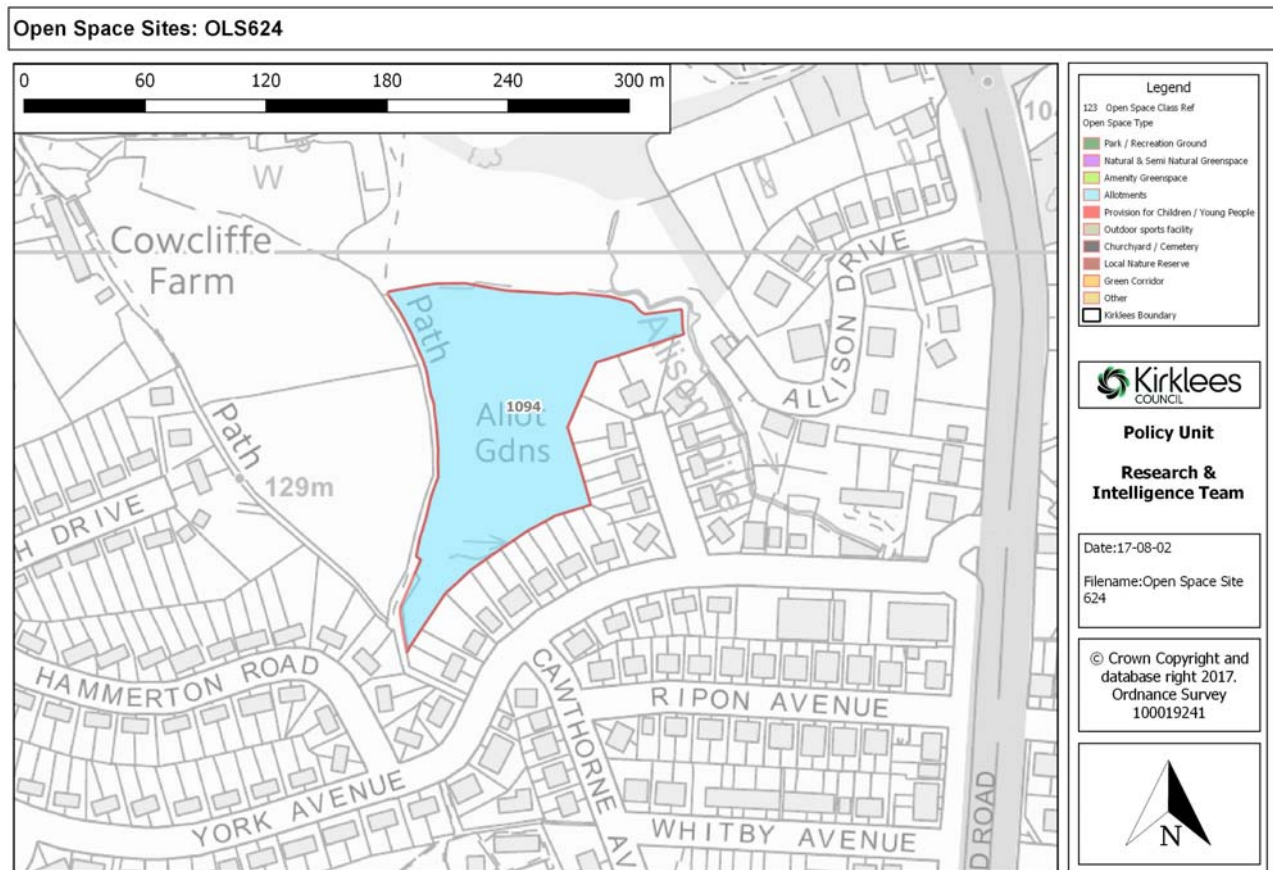
Open Space Reference	622	Parks & recreation grounds
Class Reference	1146	Class Area (Ha): 3.23
Built facility strategy: No		Playing pitch strategy: No
Open Space Site Assessment		
Level of use	6	Scarcity Value : 2
IMD Rank	2	
Space meets needs of:	Score	Comment
Elderly	0	
Juniors	5	Equipped children's play area.
Teenagers	5	Basketball pod. Football goal.
Disabled	0	
Family	5	
Others	0	
High Benefits		
Structural and landscaping	0	
Ecological	0	
Educational	0	
Social and Health	0	
Cultural and heritage	0	
Amenity and a sense of place	10	
Economic	0	
Designated Nature Site	0	
Friends of group to the site	0	
Total score	35	
Percentage	35	
Value rating	HIGH	

OLS 624 - York Avenue Allotments, York Avenue, Fartown, Huddersfield

Gross site area (ha):

1.17

Classes: Allotments (1094)



Open Space Reference	624	Allotments
Class Reference	1094	Class Area (Ha): 1.17
Built facility strategy:	No	Playing pitch strategy: No
Open Space Site Assessment		
Level of use	4	Scarcity Value : 0
IMD Rank	4	
Space meets needs of:	Score	Comment
Elderly	5	
Juniors	0	
Teenagers	0	
Disabled	0	
Family	5	
Others	0	
High Benefits		
Structural and landscaping	0	
Ecological	0	
Educational	0	
Social and Health	10	Encourage healthy lifestyle
Cultural and heritage	0	
Amenity and a sense of place	0	
Economic	0	
Designated Nature Site	0	
Friends of group to the site	0	
Total score	28	
Percentage	31	
Value rating	HIGH	

Quality condition assessment (Allotments)
Welcoming place

Main Entrance	5 - Opens onto safe/busy areas with natural surveillance from roads, paths etc
Gradient and value	4 - Gentle slopes
Ramps and guard rails	1 - No ramps/guard rails
Boundaries	10 - Site located away from road with boundary eg fence, wall etc
Boundaries quality	6 - Variable quality
Controls to prevent illegal use	3 - Some controls, but some noticeable gaps
Personal security	3 - Overlooked by housing on one side

Site quality and paths

Maintenance & cleanliness	4 - Good
Drainage	2 -
Hedgerows - Maintenance	3 - Some hedgerows well maintained
Hedgerows_Are trees present	Y
Hedgerows_Overgrown	N
Hedgerows_Managed	Y
Paths	2 -

Enhanced site facilities and features

Sufficient disabled access	
Fresh water supply	Yes
Room for expansion	
Toilet facilities	
Shelter	

Buildings and artefacts

On site	Y
Comments	sheds and greenhouses
Maintenance	3 - Adequate - not in keeping with site heritage, little evidence of vandalism

Summary

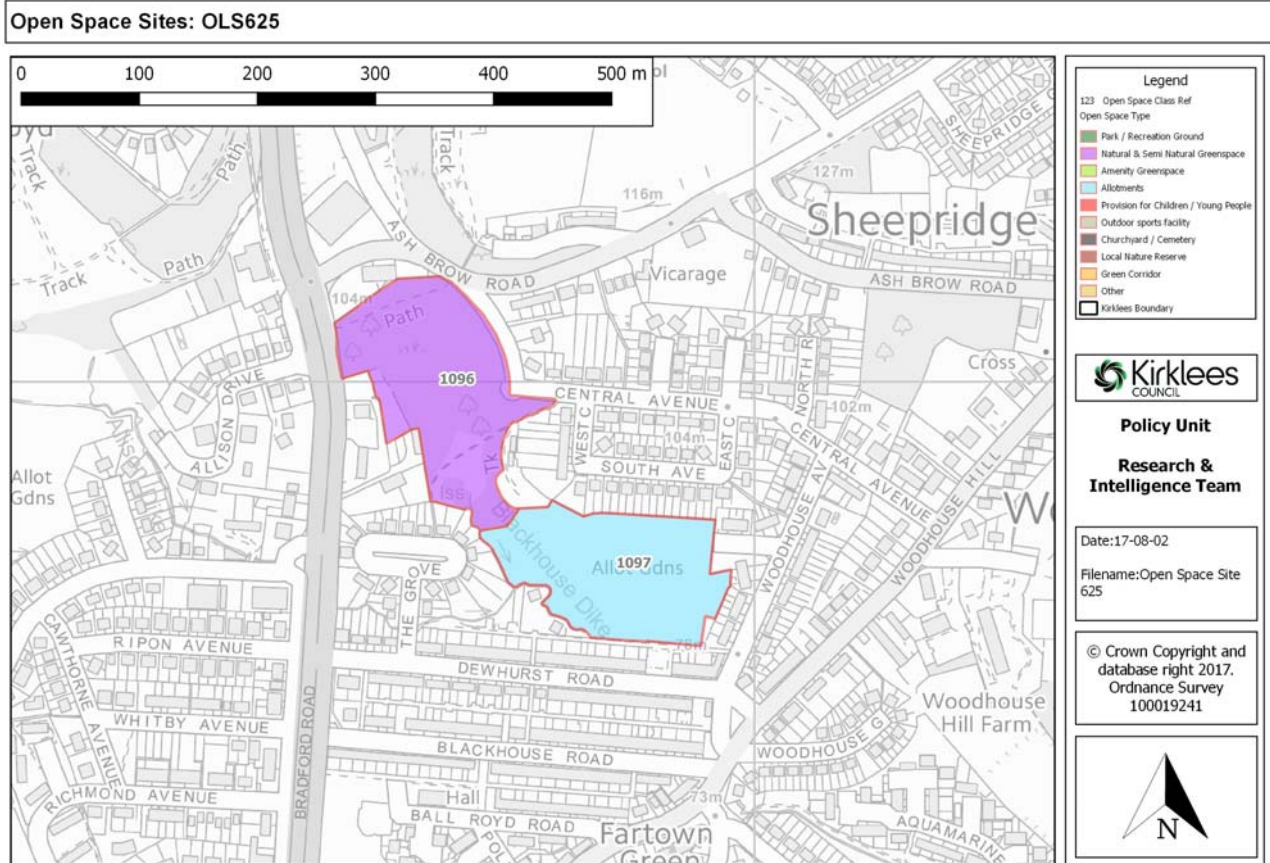
Total score	51
Percentage	53
Quality rating	MEDIUM

OLS 625 - Dewhurst Road Allotments, Dewhurst Road, Ashbrow, Huddersfield

Gross site area (ha):

3.76

Classes: Allotments (1097), Woodland (1096)



Open Space Reference	625	Allotments
Class Reference	1097	Class Area (Ha): 1.74
Built facility strategy:	No	Playing pitch strategy: No
Open Space Site Assessment		
Level of use	4	Scarcity Value : 1
IMD Rank	5	
Space meets needs of:	Score	Comment
Elderly	5	
Juniors	0	
Teenagers	0	
Disabled	0	
Family	5	
Others	0	
High Benefits		
Structural and landscaping	0	
Ecological	0	
Educational	0	
Social and Health	10	Gardening and exercise
Cultural and heritage	5	Pruning and training events
Amenity and a sense of place	5	Good local amenity value
Economic	0	
Designated Nature Site	0	
Friends of group to the site	0	
Total score	40	
Percentage	44	
Value rating	HIGH	

Quality condition assessment (Allotments)
Welcoming place

Main Entrance	3 - Opens onto reasonable safe/busy area with some natural surveillance from roads, paths etc
Gradient and value	2 - Steep sloped area/s
Ramps and guard rails	2 -
Boundaries	10 - Site located away from road with boundary eg fence, wall etc
Boundaries quality	10 - Good condition
Controls to prevent illegal use	5 - Adequate & appropriate controls
Personal security	4 - Overlooked by housing on most sides

Site quality and paths

Maintenance & cleanliness	3 - Adequate
Drainage	4 -
Hedgerows - Maintenance	4 -
Hedgerows_Are trees present	Y
Hedgerows_Overgrown	N
Hedgerows_Managed	Y
Paths	4 -

Enhanced site facilities and features

Sufficient disabled access	
Fresh water supply	Yes
Room for expansion	
Toilet facilities	Yes
Shelter	

Buildings and artefacts

On site	Y
Comments	Sheds greenhouses and community huts
Maintenance	4 - Good condition - no evidence of graffiti or vandalism

Summary

Total score	65
Percentage	68
Quality rating	HIGH

OLS 626 - Fartown Arena, York Ave Rec Ground & Scale Hill Allotments, Spaines Road, Fartown, Huddersfield

Gross site area (ha):

7.47

Classes: Allotments (647), Amenity greenspace (2239), Outdoor sport facilities (651, 652), Parks & recreation grounds (648), Provision for children & young people(650, 2418, 2430, 2457)



Open Space Reference	626	Allotments
Class Reference	647	Class Area (Ha): 0.6
Built facility strategy:	No	Playing pitch strategy: No
Open Space Site Assessment		
Level of use	3	Scarcity Value : 0
IMD Rank	5	
Space meets needs of:	Score	Comment
Elderly	5	
Juniors	0	
Teenagers	0	
Disabled	0	
Family	0	
Others	0	
High Benefits		
Structural and landscaping	0	
Ecological	0	
Educational	0	
Social and Health	10	
Cultural and heritage	0	
Amenity and a sense of place	0	
Economic	0	
Designated Nature Site	0	
Friends of group to the site	0	
Total score	23	
Percentage	25	
Value rating	MEDIUM	

Quality condition assessment (Allotments)

Welcoming place

Main Entrance	4 -
Gradient and value	2 - Steep sloped area/s
Ramps and guard rails	1 - No ramps/guard rails
Boundaries	10 - Site located away from road with boundary eg fence, wall etc
Boundaries quality	10 - Good condition
Controls to prevent illegal use	5 - Adequate & appropriate controls
Personal security	4 - Overlooked by housing on most sides

Site quality and paths

Maintenance & cleanliness	4 - Good
Drainage	4 -
Hedgerows - Maintenance	3 - Some hedgerows well maintained
Hedgerows_Are trees present	Y
Hedgerows_Overgrown	N
Hedgerows_Managed	N
Paths	3 - Reasonable quality with some evidence of damage to surface and suitable for some users.

Enhanced site facilities and features

Sufficient disabled access	
Fresh water supply	
Room for expansion	
Toilet facilities	
Shelter	

Buildings and artefacts

On site	Y
Comments	sheds
Maintenance	

Summary

Total score	50
Percentage	52
Quality rating	MEDIUM

Open Space Reference	626	Amenity greenspace
Class Reference	2239	Class Area (Ha): 0.47
Built facility strategy: No		Playing pitch strategy: No
Open Space Site Assessment		
Level of use	2	Scarcity Value : 0
IMD Rank	5	
Space meets needs of:	Score	Comment
Elderly	0	
Juniors	0	
Teenagers	5	Multi-Use-Games Area
Disabled	0	
Family	0	
Others	0	
High Benefits		
Structural and landscaping	0	
Ecological	0	
Educational	0	
Social and Health	0	
Cultural and heritage	0	
Amenity and a sense of place	0	
Economic	0	
Designated Nature Site	0	
Friends of group to the site	0	
Total score	12	
Percentage	13	

Value rating	MEDIUM
--------------	--------

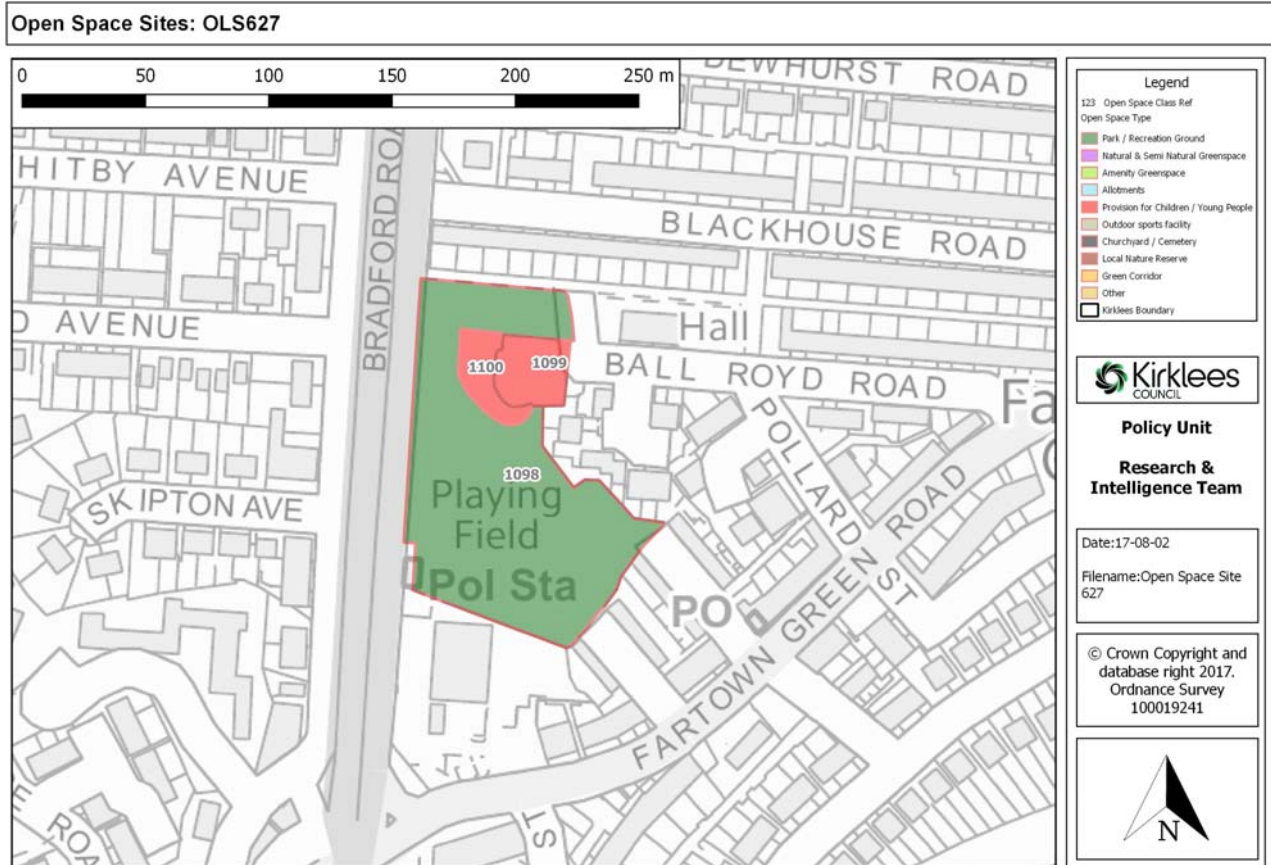
Open Space Reference	626	Parks & recreation grounds
Class Reference	648	Class Area (Ha): 1.18
Built facility strategy: No		Playing pitch strategy: No
Open Space Site Assessment		
Level of use	8	Scarcity Value : 0
IMD Rank	4	
Space meets needs of:	Score	Comment
Elderly	0	
Juniors	5	Equipped children's play area.
Teenagers	0	
Disabled	0	
Family	5	
Others	0	
High Benefits		
Structural and landscaping	0	
Ecological	0	
Educational	0	
Social and Health	0	
Cultural and heritage	0	
Amenity and a sense of place	0	
Economic	0	
Designated Nature Site	0	
Friends of group to the site	0	
Total score	22	
Percentage	22	
Value rating	MEDIUM	Public right of way along southern boundary. Desire line across centre.

OLS 627 - Fartown Green Road Recreation Ground, Ball Royd Road, Fartown, Huddersfield

Gross site area (ha):

0.97

Classes: Parks & recreation grounds (1098), Provision for children & young people (1099, 1100)



Open Space Reference	627	Parks & recreation grounds
Class Reference	1098	Class Area (Ha): 0.84
Built facility strategy:	No	Playing pitch strategy: No
Open Space Site Assessment		
Level of use	8	Scarcity Value : 0
IMD Rank	5	
Space meets needs of:	Score	Comment
Elderly	0	
Juniors	5	Equipped children's play area.
Teenagers	5	Mini-goal posts.
Disabled	0	
Family	0	
Others	0	
High Benefits		
Structural and landscaping	0	
Ecological	0	
Educational	0	
Social and Health	5	Physical activity.
Cultural and heritage	0	
Amenity and a sense of place	10	Visual amenity.
Economic	0	
Designated Nature Site	0	
Friends of group to the site	0	
Total score	38	
Percentage	38	
Value rating	HIGH	

OLS 628 - Norman Park, Norman Road, Birkby, Huddersfield

Gross site area (ha):

1.54

Classes: Parks & recreation grounds (654), Provision for children & young people (655)



Open Space Reference	628	Parks & recreation grounds
Class Reference	654	Class Area (Ha): 1.4
Built facility strategy:	No	Playing pitch strategy: No
Open Space Site Assessment		
Level of use	6	Scarcity Value : 0
IMD Rank	5	
Space meets needs of:	Score	Comment
Elderly	5	
Juniors	5	
Teenagers	0	
Disabled	0	
Family	5	
Others	0	
High Benefits		
Structural and landscaping	0	
Ecological	0	
Educational	0	
Social and Health	5	Trim trail installed 2013.
Cultural and heritage	5	War memorial.
Amenity and a sense of place	10	Attractive landscape with beck running through the park and mature trees creates a sense of place.
Economic	0	
Designated Nature Site	0	
Friends of group to the site	0	
Total score	46	
Percentage	46	
Value rating	HIGH	

OLS 629 - Jack Hill Park, Jack Hill, Birkby, Huddersfield

Gross site area (ha):

0.75

Classes: Outdoor sport facilities (659), Parks & recreation grounds (656)



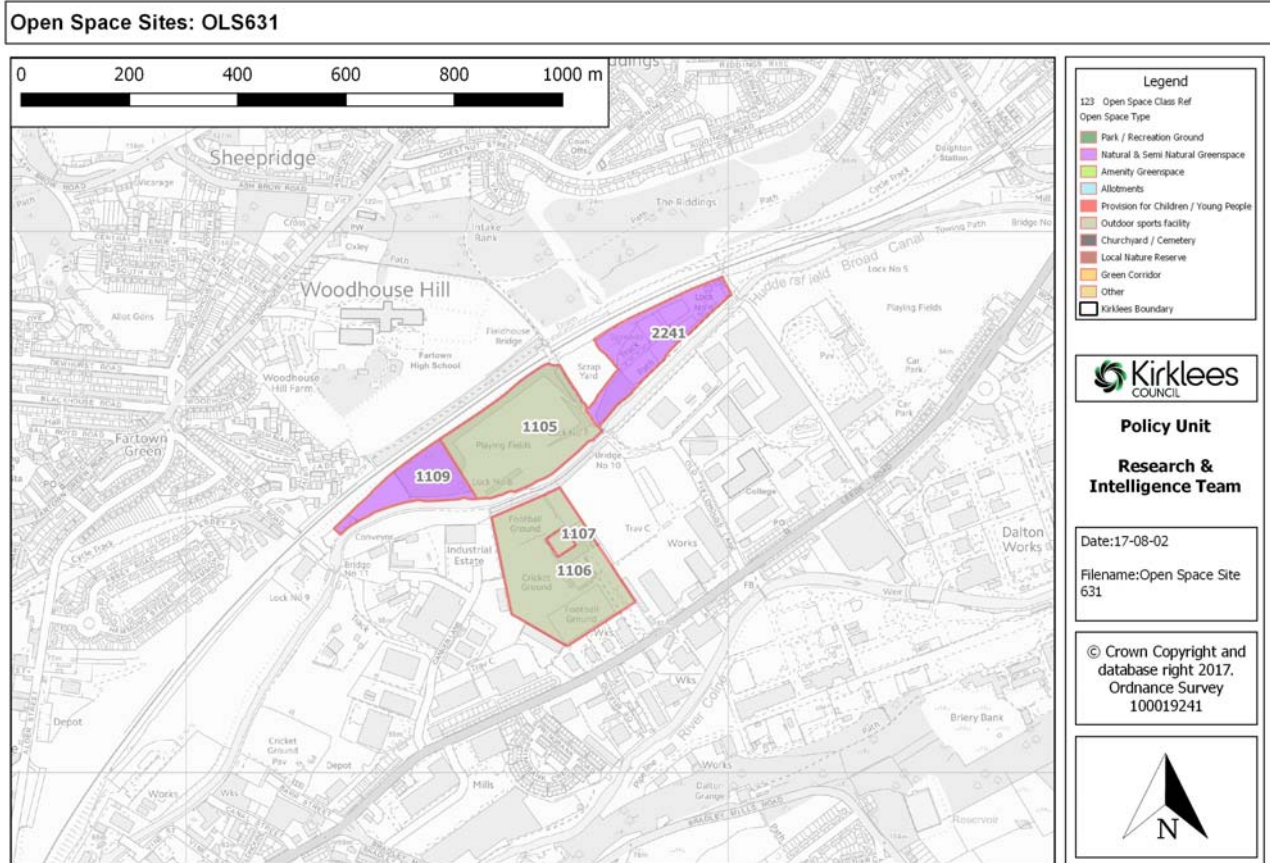
Open Space Reference	629	Parks & recreation grounds
Class Reference	656	Class Area (Ha): 0.69
Built facility strategy:	No	Playing pitch strategy: No
Open Space Site Assessment		
Level of use	6	Scarcity Value : 0
IMD Rank	5	
Space meets needs of:	Score	Comment
Elderly	0	
Juniors	0	
Teenagers	5	Multi-use-games area.
Disabled	0	
Family	0	
Others	0	
High Benefits		
Structural and landscaping	0	
Ecological	5	Stream and woodland habitat. Forms part of woodland corridor.
Educational	0	
Social and Health	0	
Cultural and heritage	0	
Amenity and a sense of place	0	
Economic	0	
Designated Nature Site	0	
Friends of group to the site	0	
Total score	21	
Percentage	21	
Value rating	MEDIUM	

OLS 631 - Canalside Sports Complex, Leeds Road, Huddersfield

Gross site area (ha):

12.63

Classes: Natural & semi-natural greenspace (1109, 2241), Outdoor sport facilities (1105, 1106, 1107)



Open Space Reference	631	Natural & semi-natural greenspace
Class Reference	1109	Class Area (Ha): 1.5
Built facility strategy:	No	Playing pitch strategy: No
Open Space Site Assessment		
Level of use	0	Scarcity Value : 0
IMD Rank	5	
Space meets needs of:	Score	Comment
Elderly	0	
Juniors	0	
Teenagers	0	
Disabled	0	
Family	0	
Others	0	
High Benefits		
Structural and landscaping	0	
Ecological	5	Supports broadleaf woodland priority habitat. Forms of woodland corridor adjoining the Huddersfield Broad Canal.
Educational	0	
Social and Health	0	
Cultural and heritage	0	
Amenity and a sense of place	0	
Economic	0	
Designated Nature Site	0	
Friends of group to the site	0	
Total score	10	
Percentage	11	
Value rating	HIGH	Wooded area between Huddersfield Road canal and railway to north, adjoining canal towpath.

Open Space Reference	631	Natural & semi-natural greenspace
Class Reference	2241	Class Area (Ha): 2.4
Built facility strategy: No		Playing pitch strategy: No
Open Space Site Assessment		
Level of use	2	Scarcity Value : 0
IMD Rank	5	
Space meets needs of:	Score	Comment
Elderly	0	
Juniors	0	
Teenagers	0	
Disabled	0	
Family	0	
Others	0	
High Benefits		
Structural and landscaping	0	
Ecological	0	Some ecological value provided by woodland habitat which forms part of the wider ecological network.
Educational	0	
Social and Health	0	
Cultural and heritage	0	
Amenity and a sense of place	0	
Economic	0	
Designated Nature Site	0	
Friends of group to the site	0	
Total score	7	
Percentage	8	
Value rating	HIGH	Mixture of woodland habitat, scrub and grassland adjacent to the canal. Public footpath to the south. Includes council storage depot on eastern edge.

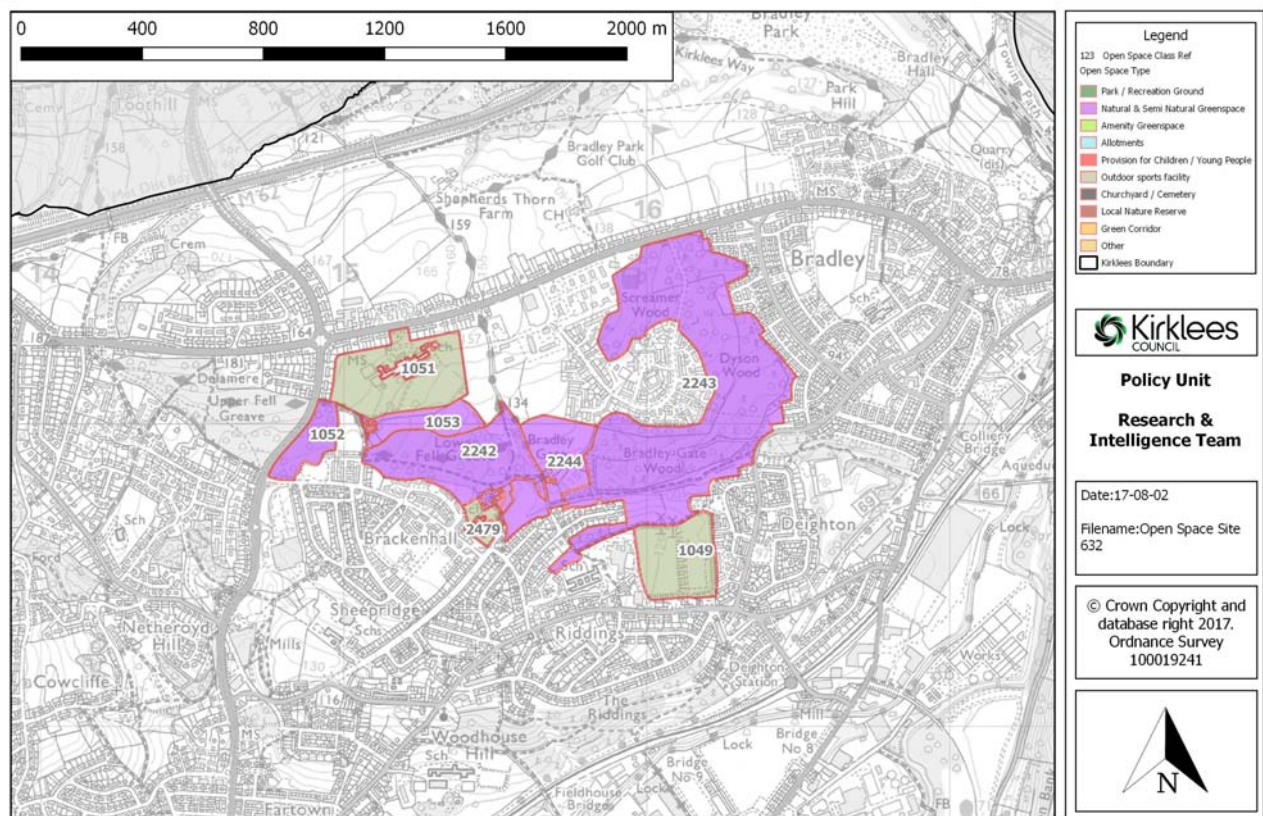
OLS 632 - All Saints College, Lower Fell Greave/Dyson Woods, Bradley Road, Bradley, Huddersfield

Gross site area (ha):

77.19

Classes: Natural & semi-natural greenspace (1053, 2244), Outdoor sport facilities (1049, 1051, 2479), Woodland (1052, 2242, 2243)

Open Space Sites: OLS632



Open Space Reference	632	Natural & semi-natural greenspace
Class Reference	1053	Class Area (Ha): 3.04
Built facility strategy:	No	Playing pitch strategy: No
Open Space Site Assessment		
Level of use	3	Scarcity Value : 0
IMD Rank	3	
Space meets needs of:	Score	Comment
Elderly	0	
Juniors	0	
Teenagers	0	
Disabled	0	
Family	0	
Others	0	
High Benefits		
Structural and landscaping	5	Natural buffer between existing school and ancient woodland Lower Fell Greave Wood to the south
Ecological	0	
Educational	0	
Social and Health	0	
Cultural and heritage	0	
Amenity and a sense of place	0	
Economic	0	
Designated Nature Site	0	
Friends of group to the site	0	
Total score	11	
Percentage	12	
Value rating	HIGH	Used by dog walkers.

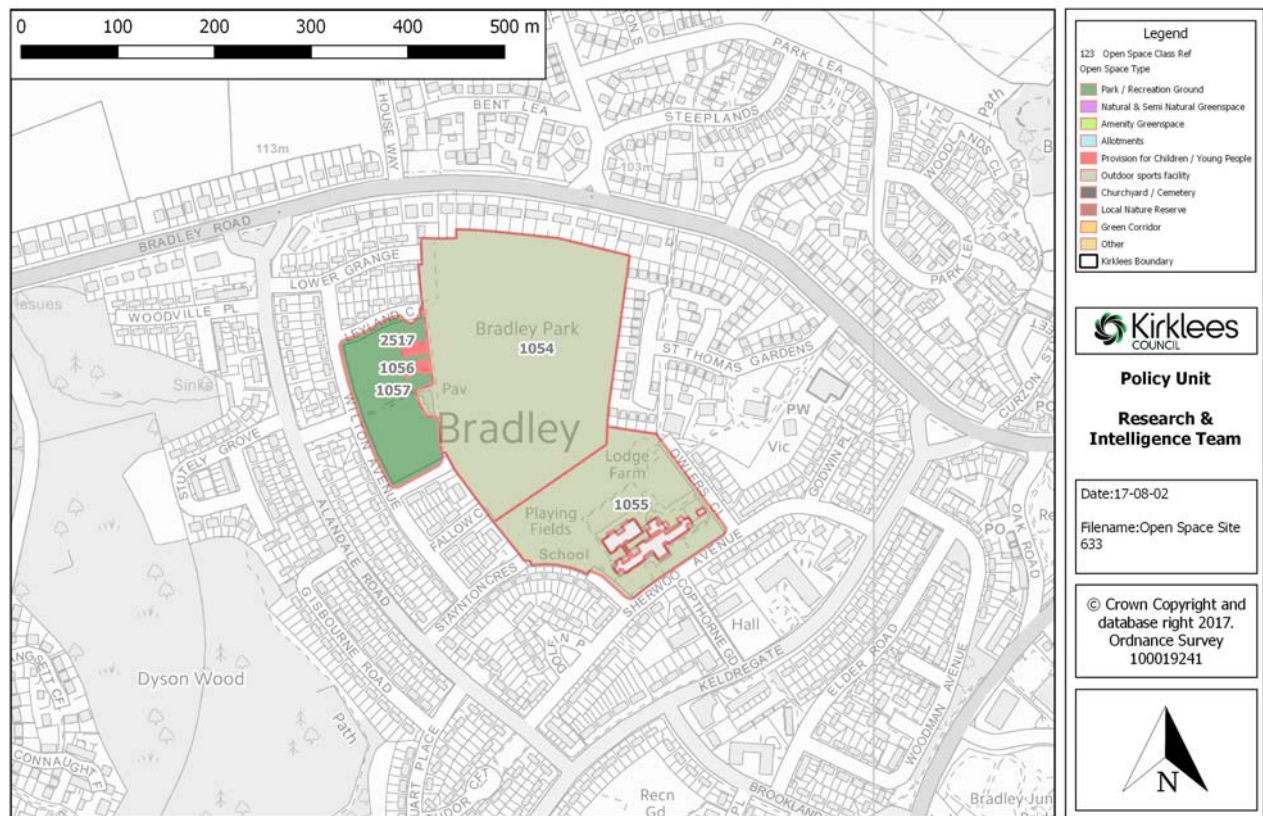
Open Space Reference	632	Natural & semi-natural greenspace
Class Reference	2244	Class Area (Ha): 6.81
Built facility strategy: No		Playing pitch strategy: No
Open Space Site Assessment		
Level of use	1	Scarcity Value : 0
IMD Rank	3	
Space meets needs of:	Score	Comment
Elderly	0	
Juniors	0	
Teenagers	0	
Disabled	0	
Family	0	
Others	0	
High Benefits		
Structural and landscaping	0	
Ecological	0	
Educational	0	
Social and Health	0	
Cultural and heritage	0	
Amenity and a sense of place	0	
Economic	0	
Designated Nature Site	0	
Friends of group to the site	0	
Total score	4	
Percentage	4	
Value rating	LOW	Grassland between ancient woodland Bradley Gate Wood to the east and Lower Fell Greave Wood Local Wildlife Site to the west. Forms integral part of wider green space. No public access.

OLS 633 - Bradley Park & St Thomas Primary School, Sherwood Avenue, Bradley, Huddersfield

Gross site area (ha): 8.5

Classes: Outdoor sport facilities (1054, 1055), Parks & recreation grounds (1057), Provision for children & young people (1056, 2517)

Open Space Sites: OLS633

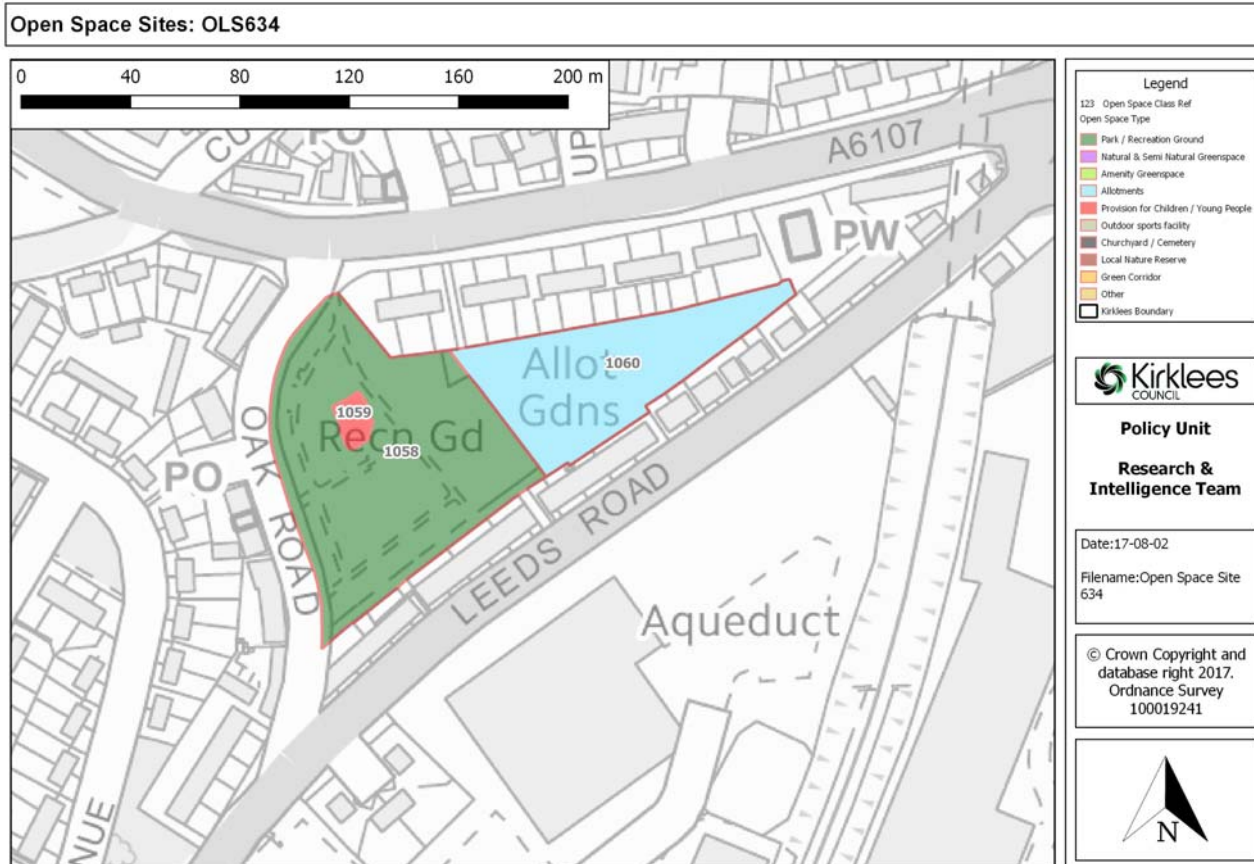


Open Space Reference	633	Parks & recreation grounds
Class Reference	1057	Class Area (Ha): 1.16
Built facility strategy:	No	Playing pitch strategy: No
Open Space Site Assessment		
Level of use	6	Scarcity Value : 2
IMD Rank	5	
Space meets needs of:	Score	Comment
Elderly	0	
Juniors	5	Equipped children's play area.
Teenagers	5	Football goals. Skate park.
Disabled	0	
Family	0	
Others	0	
High Benefits		
Structural and landscaping	0	
Ecological	0	
Educational	0	
Social and Health	0	
Cultural and heritage	0	
Amenity and a sense of place	10	
Economic	0	
Designated Nature Site	0	
Friends of group to the site	0	
Total score	33	
Percentage	33	
Value rating	HIGH	

OLS 634 - Oak Road Recreation Ground & Oak Road Allotments, Oak Road, Bradley, Huddersfield

Gross site area (ha): 1.06

Classes: Allotments (1060), Parks & recreation grounds (1058), Provision for children & young people (1059)



Open Space Reference	634	Allotments
Class Reference	1060	Class Area (Ha): 0.36
Built facility strategy:	No	Playing pitch strategy: No
Open Space Site Assessment		
Level of use	5	Scarcity Value : 2
IMD Rank	5	
Space meets needs of:	Score	Comment
Elderly	5	
Juniors	0	
Teenagers	0	
Disabled	0	
Family	5	
Others	0	
High Benefits		
Structural and landscaping	0	
Ecological	0	
Educational	0	
Social and Health	10	
Cultural and heritage	0	
Amenity and a sense of place	0	
Economic	0	
Designated Nature Site	0	
Friends of group to the site	0	
Total score	32	
Percentage	35	
Value rating	HIGH	

Quality condition assessment (Allotments)

Welcoming place

Main Entrance	3 - Opens onto reasonable safe/busy area with some natural
---------------	--

	surveillance from roads, paths etc
Gradient and value	4 - Gentle slopes
Ramps and guard rails	1 - No ramps/guard rails
Boundaries	10 - Site located away from road with boundary eg fence, wall etc
Boundaries quality	8
Controls to prevent illegal use	4 -
Personal security	4 - Overlooked by housing on most sides

Site quality and paths

Maintenance & cleanliness	5 - Excellent appearance with no litter / dog foul
Drainage	5 - The site is well drained (no evidence of water pools)
Hedgerows - Maintenance	5 - Hedgerows well maintained
Hedgerows_Are trees present	N
Hedgerows_Overgrown	N
Hedgerows_Managed	N
Paths	5 - Good surface free from potholes and even. Appropriate surface material. Suitable for a range of users, including wheelchairs, pushchairs and elderly.

Enhanced site facilities and features

Sufficient disabled access	
Fresh water supply	
Room for expansion	
Toilet facilities	Yes
Shelter	

Buildings and artefacts

On site	Y
Comments	Sheds and greenhouses
Maintenance	4 - Good condition - no evidence of graffiti or vandalism

Summary

Total score	63
Percentage	66
Quality rating	HIGH

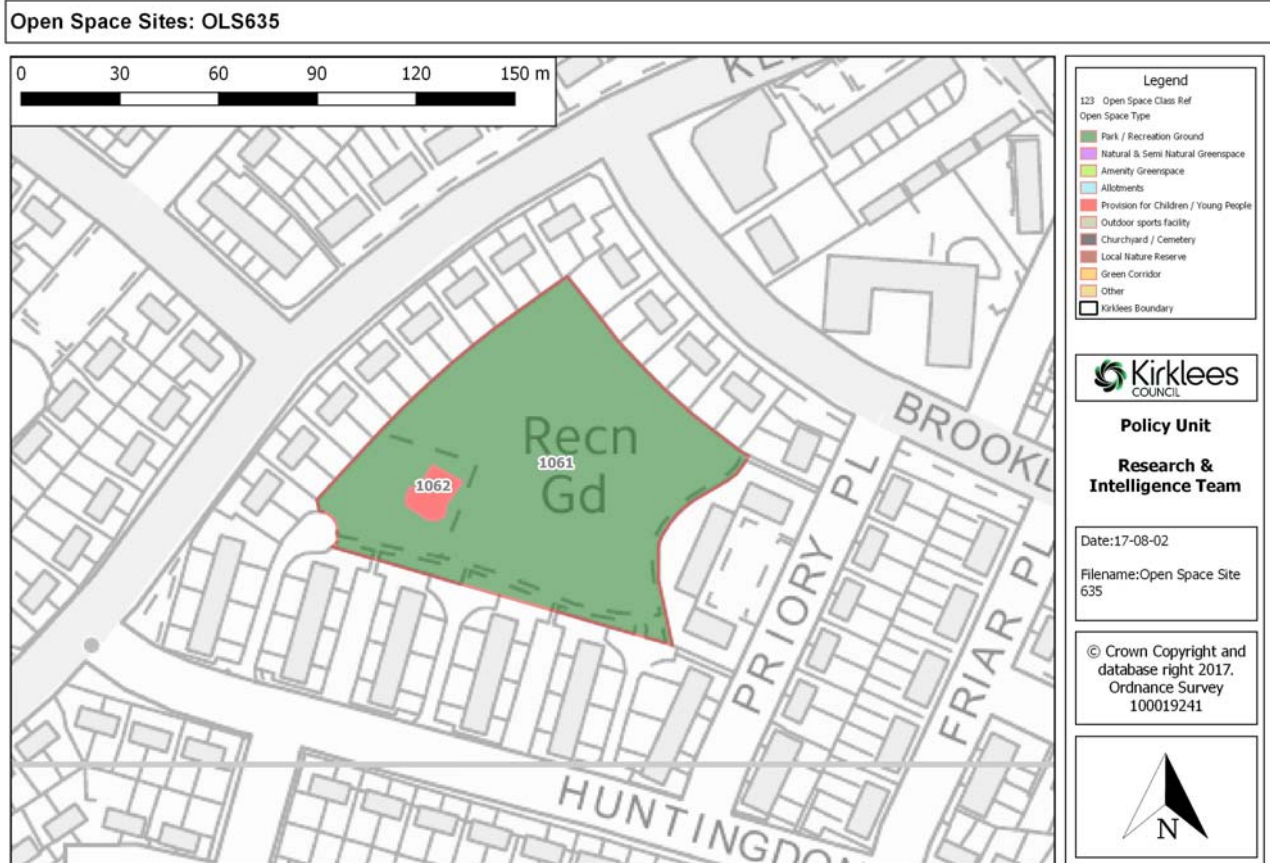
Open Space Reference	634	Parks & recreation grounds
Class Reference	1058	Class Area (Ha): 0.68
Built facility strategy: No		Playing pitch strategy: No
Open Space Site Assessment		
Level of use	6	Scarcity Value : 2
IMD Rank	5	
Space meets needs of:	Score	Comment
Elderly	5	Benches.
Juniors	5	Equipped children's play area.
Teenagers	5	Mini goals.
Disabled	5	
Family	5	
Others	0	
High Benefits		
Structural and landscaping	0	
Ecological	0	
Educational	0	
Social and Health	5	
Cultural and heritage	0	
Amenity and a sense of place	10	
Economic	0	
Designated Nature Site	0	
Friends of group to the site	0	
Total score	53	
Percentage	53	
Value rating	HIGH	

OLS 635 - Priory Place Recreation Ground, Huntingdon Avenue, Bradley, Huddersfield

Gross site area (ha):

0.77

Classes: Parks & recreation grounds (1061), Provision for children & young people (1062)



Open Space Reference	635	Parks & recreation grounds
Class Reference	1061	Class Area (Ha): 0.76
Built facility strategy:	No	Playing pitch strategy: No
Open Space Site Assessment		
Level of use	6	Scarcity Value : 0
IMD Rank	5	
Space meets needs of:	Score	Comment
Elderly	0	
Juniors	5	Equipped children's play area.
Teenagers	5	Mini goals.
Disabled	0	
Family	0	
Others	0	
High Benefits		
Structural and landscaping	0	
Ecological	0	
Educational	0	
Social and Health	5	Outdoor recreation. Physical activity.
Cultural and heritage	0	
Amenity and a sense of place	0	
Economic	0	
Designated Nature Site	0	
Friends of group to the site	0	
Total score	26	
Percentage	26	
Value rating	MEDIUM	

OLS 636 - Norfolk Avenue Recreation Ground, Norfolk Avenue, Brackenhall, Huddersfield

Gross site area (ha):

1.47

Classes: Outdoor sport facilities (1064), Parks & recreation grounds (1063)

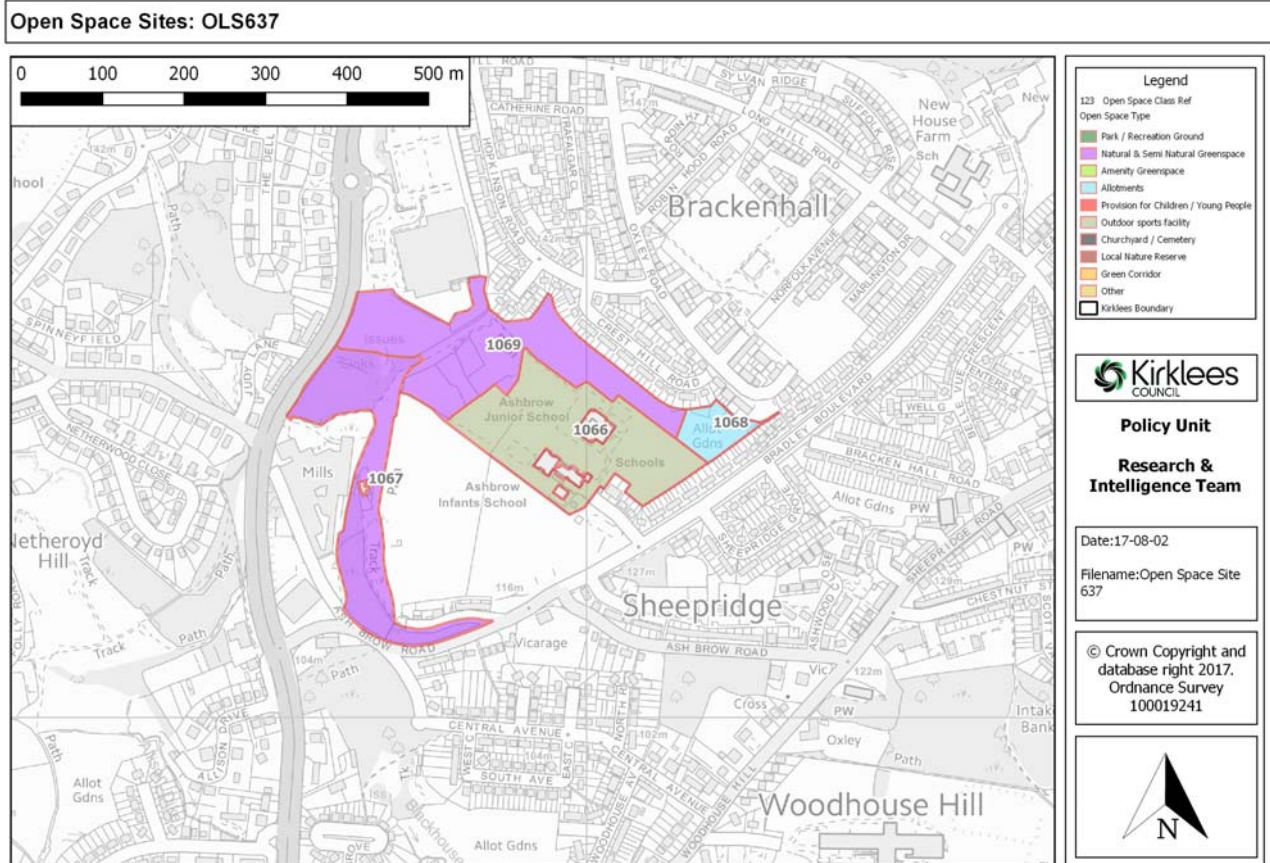


Open Space Reference	636	Parks & recreation grounds
Class Reference	1063	Class Area (Ha): 1.4
Built facility strategy:	No	Playing pitch strategy: Yes
Open Space Site Assessment		
Level of use	6	Scarcity Value : 4
IMD Rank	5	
Space meets needs of:	Score	Comment
Elderly	0	
Juniors	0	
Teenagers	5	Multi-use-games area.
Disabled	0	
Family	0	
Others	5	Football pitch.
High Benefits		
Structural and landscaping	0	
Ecological	0	
Educational	0	
Social and Health	5	Physical activity.
Cultural and heritage	0	
Amenity and a sense of place	0	
Economic	0	
Designated Nature Site	0	
Friends of group to the site	0	
Total score	30	
Percentage	30	
Value rating	HIGH	

OLS 637 - Ashbrow J I & N Schools & Bradley Boulevard Allotments, Ash Meadow Close, Sheepridge, Huddersfield

Gross site area (ha): 8.9

Classes: Allotments (1068), Natural & semi-natural greenspace (1069), Outdoor sport facilities (1066), Woodland (1067)



Open Space Reference	637	Allotments
Class Reference	1068	Class Area (Ha): 0.43
Built facility strategy:	No	Playing pitch strategy: No
Open Space Site Assessment		
Level of use	3	Scarcity Value : 0
IMD Rank	5	
Space meets needs of:	Score	Comment
Elderly	5	
Juniors	0	
Teenagers	0	
Disabled	0	
Family	0	
Others	0	
High Benefits		
Structural and landscaping	0	
Ecological	0	
Educational	0	
Social and Health	10	Sense of community and encourages healthy lifestyle.
Cultural and heritage	0	
Amenity and a sense of place	0	
Economic	0	
Designated Nature Site	0	
Friends of group to the site	0	
Total score	23	
Percentage	25	
Value rating	MEDIUM	

Quality condition assessment (Allotments)

Welcoming place

Main Entrance	5 - Opens onto safe/busy areas with natural surveillance from roads, paths etc
---------------	--

Gradient and value	2 - Steep sloped area/s
Ramps and guard rails	1 - No ramps/guard rails
Boundaries	10 - Site located away from road with boundary eg fence, wall etc
Boundaries quality	6 - Variable quality
Controls to prevent illegal use	3 - Some controls, but some noticeable gaps
Personal security	3 - Overlooked by housing on one side

Site quality and paths

Maintenance & cleanliness	3 - Adequate
Drainage	5 - The site is well drained (no evidence of water pools)
Hedgerows - Maintenance	2 -
Hedgerows_Are trees present	Y
Hedgerows_Overgrown	Y
Hedgerows_Managed	N
Paths	3 - Reasonable quality with some evidence of damage to surface and suitable for some users.

Enhanced site facilities and features

Sufficient disabled access	
Fresh water supply	Yes
Room for expansion	
Toilet facilities	
Shelter	

Buildings and artefacts

On site	Y
Comments	Sheds / poultry runs
Maintenance	3 - Adequate - not in keeping with site heritage, little evidence of vandalism

Summary

Total score	51
Percentage	53
Quality rating	MEDIUM

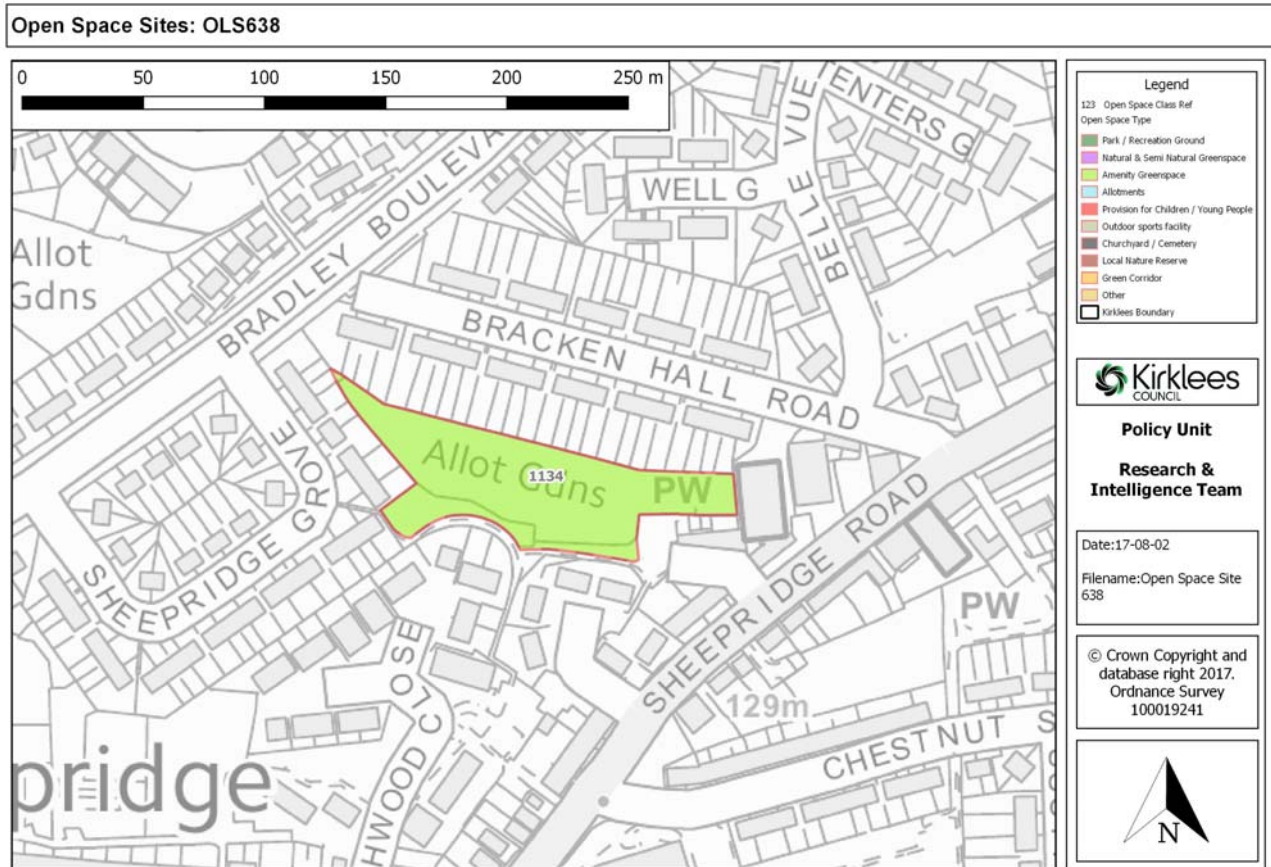
Open Space Reference	637	Natural & semi-natural greenspace
Class Reference	1069	Class Area (Ha): 3.03
Built facility strategy: No		Playing pitch strategy: No
Open Space Site Assessment		
Level of use	3	Scarcity Value : 0
IMD Rank	5	
Space meets needs of:	Score	Comment
Elderly	0	
Juniors	0	
Teenagers	0	
Disabled	0	
Family	0	
Others	0	
High Benefits		
Structural and landscaping	5	Provides natural greenspace buffer between supermarket to north, housing allocation and school to south.
Ecological	0	
Educational	0	
Social and Health	0	
Cultural and heritage	0	
Amenity and a sense of place	0	
Economic	0	
Designated Nature Site	0	
Friends of group to the site	0	
Total score	13	
Percentage	15	
Value rating	HIGH	Large area of scrub/woodland. Footpaths slightly overgrown indicating a medium level of use. No direct link with school or recreation area. Potential for enhancement due to its proximity to school and housing.

OLS 638 - Former Allotments, Bracken Hall Road, Sheepridge, Huddersfield

Gross site area (ha):

0.52

Classes: Amenity greenspace (1134)



Open Space Reference	638	Amenity greenspace
Class Reference	1134	Class Area (Ha): 0.52
Built facility strategy:	No	Playing pitch strategy: No
Open Space Site Assessment		
Level of use	2	Scarcity Value : 0
IMD Rank	5	
Space meets needs of:	Score	Comment
Elderly	0	
Juniors	0	
Teenagers	0	
Disabled	0	
Family	0	
Others	0	
High Benefits		
Structural and landscaping	0	
Ecological	0	
Educational	0	
Social and Health	0	
Cultural and heritage	0	
Amenity and a sense of place	0	
Economic	0	
Designated Nature Site	0	
Friends of group to the site	0	
Total score	7	
Percentage	7	
Value rating	LOW	Former allotments now overgrown. Disused for over 15 years.

OLS 639 - Ruskin Grove Recreation Ground, Ruskin Grove, Sheepridge, Huddersfield

Gross site area (ha):

1.29

Classes: Amenity greenspace (1070), Natural & semi-natural greenspace (1071)



Open Space Reference	639	Amenity greenspace
Class Reference	1070	Class Area (Ha): 0.76
Built facility strategy:	No	Playing pitch strategy: No
Open Space Site Assessment		
Level of use	3	Scarcity Value : 0
IMD Rank	5	
Space meets needs of:	Score	Comment
Elderly	0	
Juniors	0	
Teenagers	0	
Disabled	0	
Family	0	
Others	0	
High Benefits		
Structural and landscaping	0	
Ecological	0	
Educational	0	
Social and Health	0	
Cultural and heritage	0	
Amenity and a sense of place	10	For neighbouring houses only.
Economic	0	
Designated Nature Site	0	
Friends of group to the site	0	
Total score	18	
Percentage	20	
Value rating	HIGH	Litter on grass. Area planted with trees.

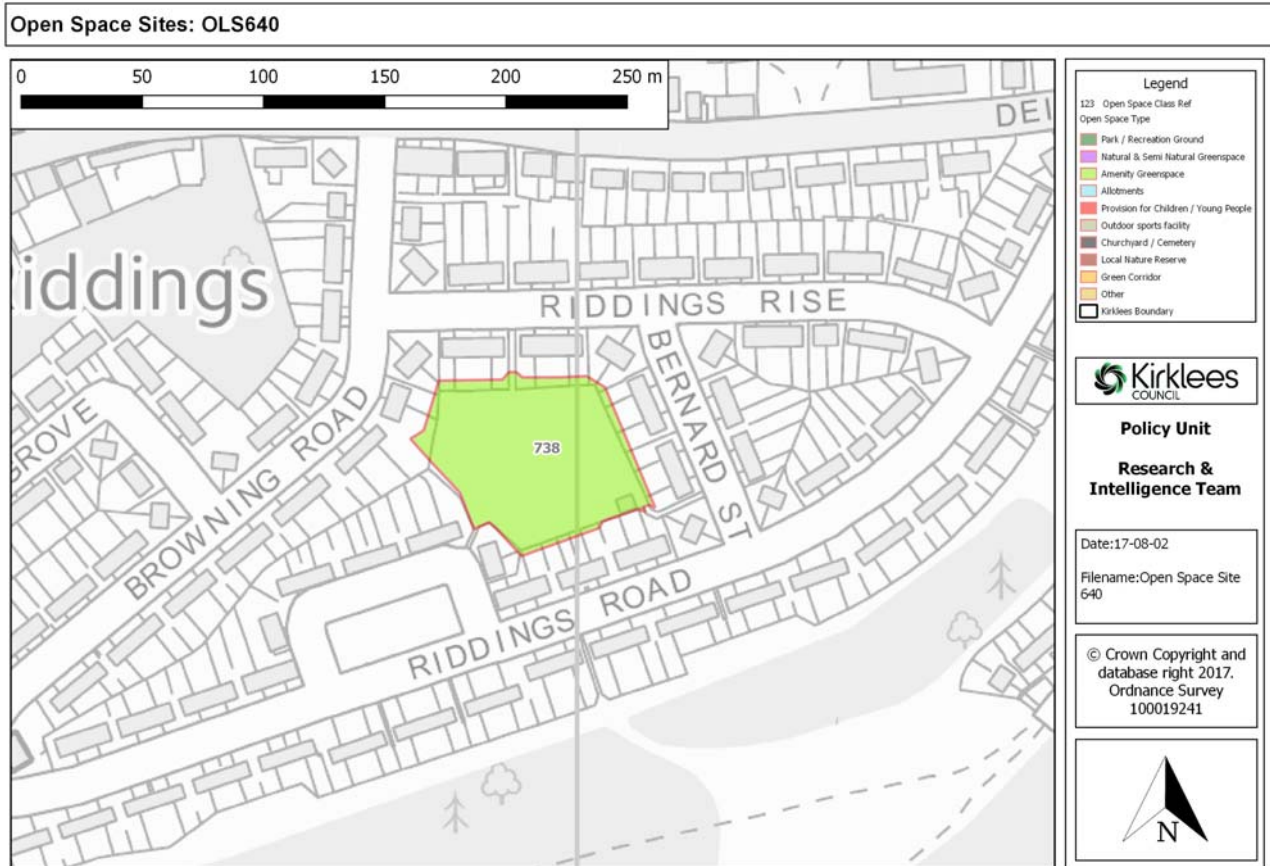
Open Space Reference	639	Natural & semi-natural greenspace
-----------------------------	-----	--

Class Reference	1071	Class Area (Ha): 0.53
Built facility strategy: No		Playing pitch strategy: No
Open Space Site Assessment		
Level of use	3	Scarcity Value : 0
IMD Rank	5	
Space meets needs of:	Score	Comment
Elderly	0	
Juniors	0	
Teenagers	0	
Disabled	0	
Family	0	
Others	0	
High Benefits		
Structural and landscaping	0	
Ecological	0	
Educational	0	
Social and Health	0	
Cultural and heritage	0	
Amenity and a sense of place	5	For local residents
Economic	0	
Designated Nature Site	0	
Friends of group to the site	0	
Total score	13	
Percentage	15	
Value rating	HIGH	Litter on grass and area planted with trees.

OLS 640 - Amenity Space, Riddings Rise, Sheepridge, Huddersfield

Gross site area (ha): 0.5

Classes: Amenity greenspace (738)



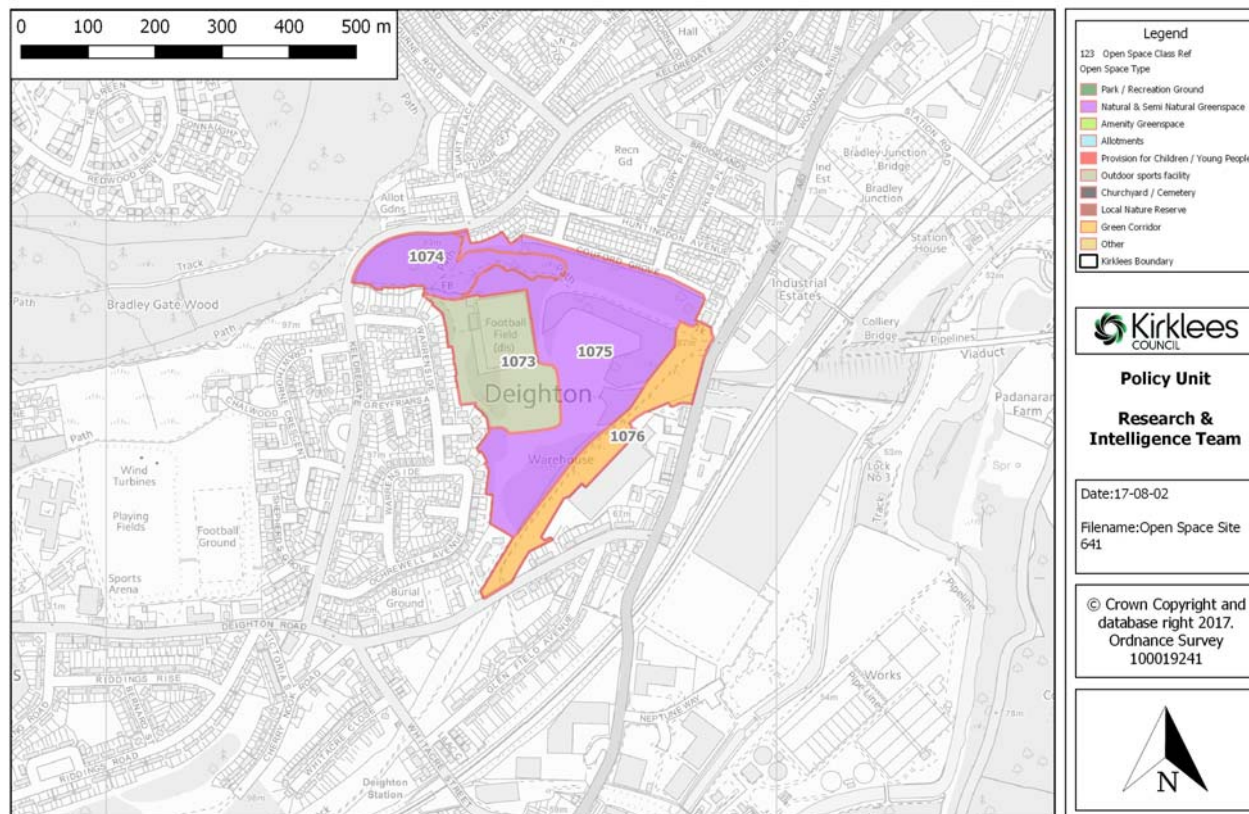
Open Space Reference	640	Amenity greenspace
Class Reference	738	Class Area (Ha): 0.5
Built facility strategy:	No	Playing pitch strategy: No
Open Space Site Assessment		
Level of use	2	Scarcity Value : 0
IMD Rank	5	
Space meets needs of:	Score	Comment
Elderly	0	
Juniors	0	
Teenagers	0	
Disabled	0	
Family	0	
Others	0	
High Benefits		
Structural and landscaping	0	
Ecological	0	
Educational	0	
Social and Health	0	
Cultural and heritage	0	
Amenity and a sense of place	0	
Economic	0	
Designated Nature Site	0	
Friends of group to the site	0	
Total score	7	
Percentage	7	
Value rating	LOW	Area is unmaintained and has problems with litter and tipping. Well-worn footpaths running through site.

OLS 641 - Bradley Cricket Ground & Yorkshire Lions Football Field, Leeds Road, Deighton, Huddersfield

Gross site area (ha): 12.99

Classes: Green corridors (1076), Natural & semi-natural greenspace (1075), Outdoor sport facilities (1073), Woodland (1074)

Open Space Sites: OLS641



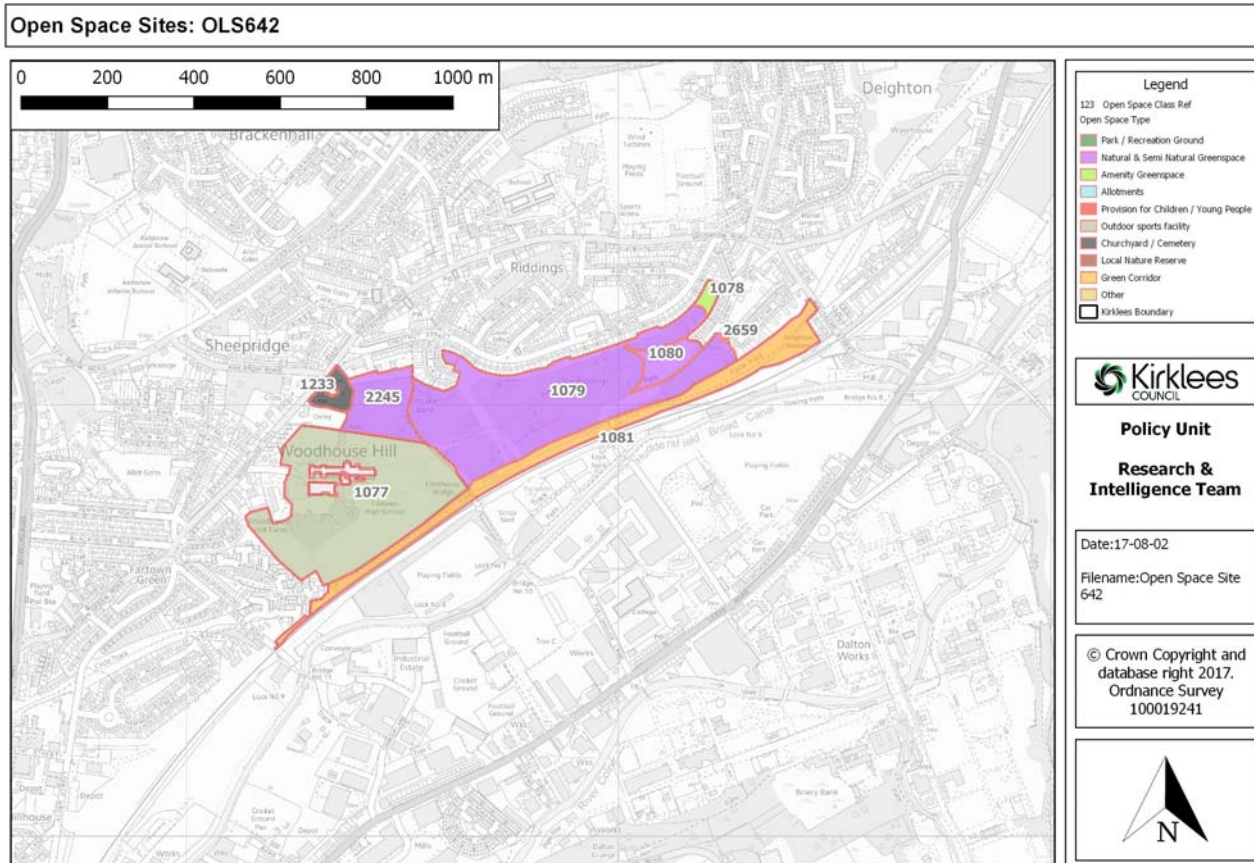
Open Space Reference	641	Natural & semi-natural greenspace
Class Reference	1075	Class Area (Ha): 6.64
Built facility strategy: No		Playing pitch strategy: No
Open Space Site Assessment		
Level of use	2	Scarcity Value : 0
IMD Rank	5	
Space meets needs of:	Score	Comment
Elderly	0	
Juniors	0	
Teenagers	0	
Disabled	0	
Family	0	
Others	0	
High Benefits		
Structural and landscaping	0	
Ecological	5	Woodland habitat forms part of wider wildlife corridor.
Educational	0	
Social and Health	0	
Cultural and heritage	0	
Amenity and a sense of place	0	
Economic	0	
Designated Nature Site	0	
Friends of group to the site	0	
Total score	12	
Percentage	14	
Value rating	HIGH	Large wooded valley surrounding playing fields. There is evidence of some use of footpaths crossing the site. Forms woodland corridor linking into ancient woodland (Bradley Gate Wood & Dyson Wood) to north west.

OLS 642 - New North Huddersfield Trust School, Woodhouse Hill, Fartown, Huddersfield

Gross site area (ha):

31.83

Classes: Amenity greenspace (1078), Cemeteries & churchyards (1233), Green corridors (1081), Natural & semi-natural greenspace (1080, 2245), Outdoor sport facilities (1077), Provision for children & young people (2659), Woodland (1079)



Open Space Reference	642	Amenity greenspace
Class Reference	1078	Class Area (Ha): 0.28
Built facility strategy:	No	Playing pitch strategy: No
Open Space Site Assessment		
Level of use	1	Scarcity Value : 1
IMD Rank	5	
Space meets needs of:	Score	Comment
Elderly	0	
Juniors	0	
Teenagers	0	
Disabled	0	
Family	0	
Others	0	
High Benefits		
Structural and landscaping	0	
Ecological	0	
Educational	0	
Social and Health	0	
Cultural and heritage	0	
Amenity and a sense of place	0	
Economic	0	
Designated Nature Site	0	
Friends of group to the site	0	
Total score	7	
Percentage	7	
Value rating	LOW	Semi-natural area.

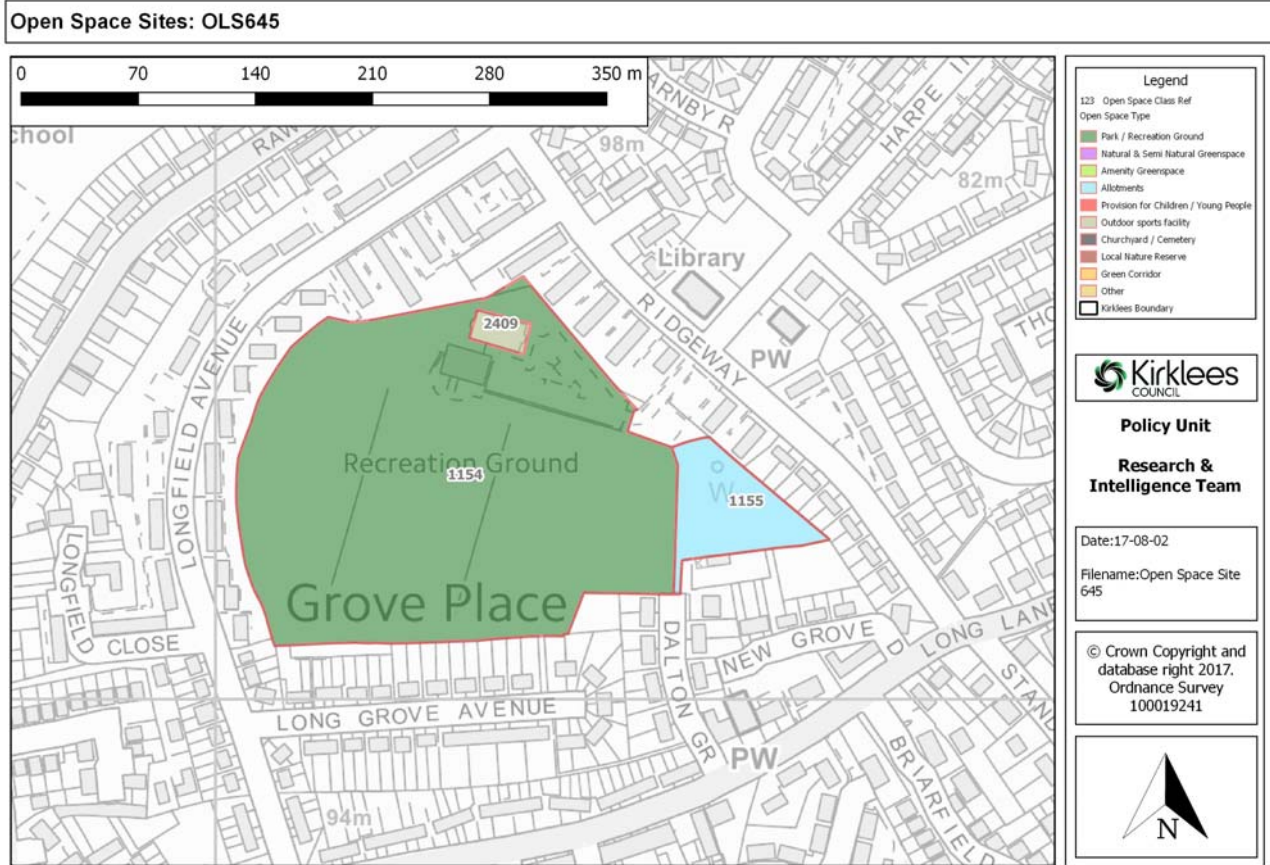
Open Space Reference	642	Natural & semi-natural greenspace
Class Reference	1080	Class Area (Ha): 0.99
Built facility strategy: No		Playing pitch strategy: No
Open Space Site Assessment		
Level of use	4	Scarcity Value : 0
IMD Rank	5	
Space meets needs of:	Score	Comment
Elderly	0	
Juniors	0	
Teenagers	0	
Disabled	0	
Family	5	Footpath links to canal and greenway.
Others	0	
High Benefits		
Structural and landscaping	0	
Ecological	0	
Educational	0	
Social and Health	0	
Cultural and heritage	0	
Amenity and a sense of place	0	
Economic	0	
Designated Nature Site	0	
Friends of group to the site	0	
Total score	14	
Percentage	16	
Value rating	HIGH	Site well used by dog walkers and cyclists as public footpaths cross the site linking to the canal towpath and greenway.

Open Space Reference	642	Natural & semi-natural greenspace
Class Reference	2245	Class Area (Ha): 2.19
Built facility strategy: No		Playing pitch strategy: No
Open Space Site Assessment		
Level of use	0	Scarcity Value : 0
IMD Rank	5	
Space meets needs of:	Score	Comment
Elderly	0	
Juniors	0	
Teenagers	0	
Disabled	0	
Family	0	
Others	0	
High Benefits		
Structural and landscaping	0	
Ecological	0	
Educational	0	
Social and Health	0	
Cultural and heritage	0	
Amenity and a sense of place	0	
Economic	0	
Designated Nature Site	0	
Friends of group to the site	0	
Total score	5	
Percentage	5	
Value rating	LOW	Large semi-natural area with significant tree cover forms part of woodland corridor. No public access. Potential for enhancement and links to the school.

OLS 645 - Ridgeway Rec Ground & Long Lane Allotments, Ridgeway, Rawthorpe, Huddersfield

Gross site area (ha): 4.85

Classes: Allotments (1155), Outdoor sport facilities (2409), Parks & recreation grounds (1154)



Open Space Reference	645	Allotments
Class Reference	1155	Class Area (Ha): 0.41
Built facility strategy:	No	Playing pitch strategy: No
Open Space Site Assessment		
Level of use	5	Scarcity Value : 0
IMD Rank	5	
Space meets needs of:	Score	Comment
Elderly	5	
Juniors	0	
Teenagers	0	
Disabled	0	
Family	0	
Others	0	
High Benefits		
Structural and landscaping	0	
Ecological	0	
Educational	0	
Social and Health	10	
Cultural and heritage	0	
Amenity and a sense of place	0	
Economic	0	
Designated Nature Site	0	
Friends of group to the site	0	
Total score	25	
Percentage	27	
Value rating	MEDIUM	

Quality condition assessment (Allotments)

Welcoming place

Main Entrance	3 - Opens onto reasonable safe/busy area with some natural
---------------	--

	surveillance from roads, paths etc
Gradient and value	4 - Gentle slopes
Ramps and guard rails	1 - No ramps/guard rails
Boundaries	10 - Site located away from road with boundary eg fence, wall etc
Boundaries quality	8
Controls to prevent illegal use	4 -
Personal security	4 - Overlooked by housing on most sides

Site quality and paths

Maintenance & cleanliness	5 - Excellent appearance with no litter / dog foul
Drainage	5 - The site is well drained (no evidence of water pools)
Hedgerows - Maintenance	5 - Hedgerows well maintained
Hedgerows_Are trees present	N
Hedgerows_Overgrown	N
Hedgerows_Managed	N
Paths	5 - Good surface free from potholes and even. Appropriate surface material. Suitable for a range of users, including wheelchairs, pushchairs and elderly.

Enhanced site facilities and features

Sufficient disabled access	
Fresh water supply	Yes
Room for expansion	
Toilet facilities	
Shelter	

Buildings and artefacts

On site	Y
Comments	sheds greenhouses
Maintenance	4 - Good condition - no evidence of graffiti or vandalism

Summary

Total score	63
Percentage	66
Quality rating	HIGH

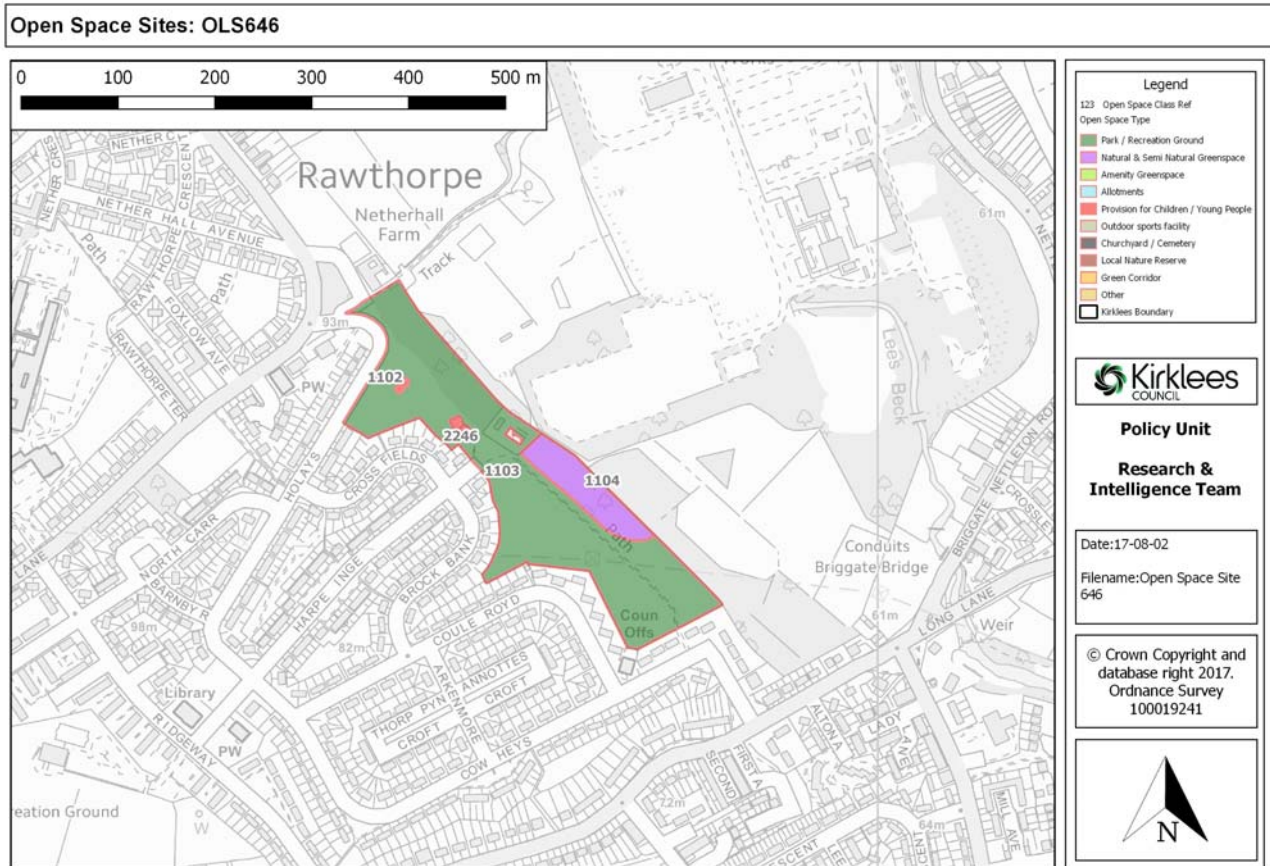
Open Space Reference	645	Parks & recreation grounds
Class Reference	1154	Class Area (Ha): 4.38
Built facility strategy: No		Playing pitch strategy: Yes
Open Space Site Assessment		
Level of use	8	Scarcity Value : 0
IMD Rank	5	
Space meets needs of:	Score	Comment
Elderly	0	
Juniors	0	
Teenagers	5	Multi-use-games area.
Disabled	0	
Family	5	DRAM centre.
Others	5	Playing pitches.
High Benefits		
Structural and landscaping	0	
Ecological	0	
Educational	0	
Social and Health	5	
Cultural and heritage	0	
Amenity and a sense of place	10	
Economic	0	
Designated Nature Site	0	
Friends of group to the site	0	
Total score	43	
Percentage	43	
Value rating	HIGH	

OLS 646 - Harpe Inge Recreation Ground, Harpe Inge, Rawthorpe, Huddersfield

Gross site area (ha):

4.11

Classes: Parks & recreation grounds (1103), Provision for children & young people (1102, 2246), Woodland (1104)



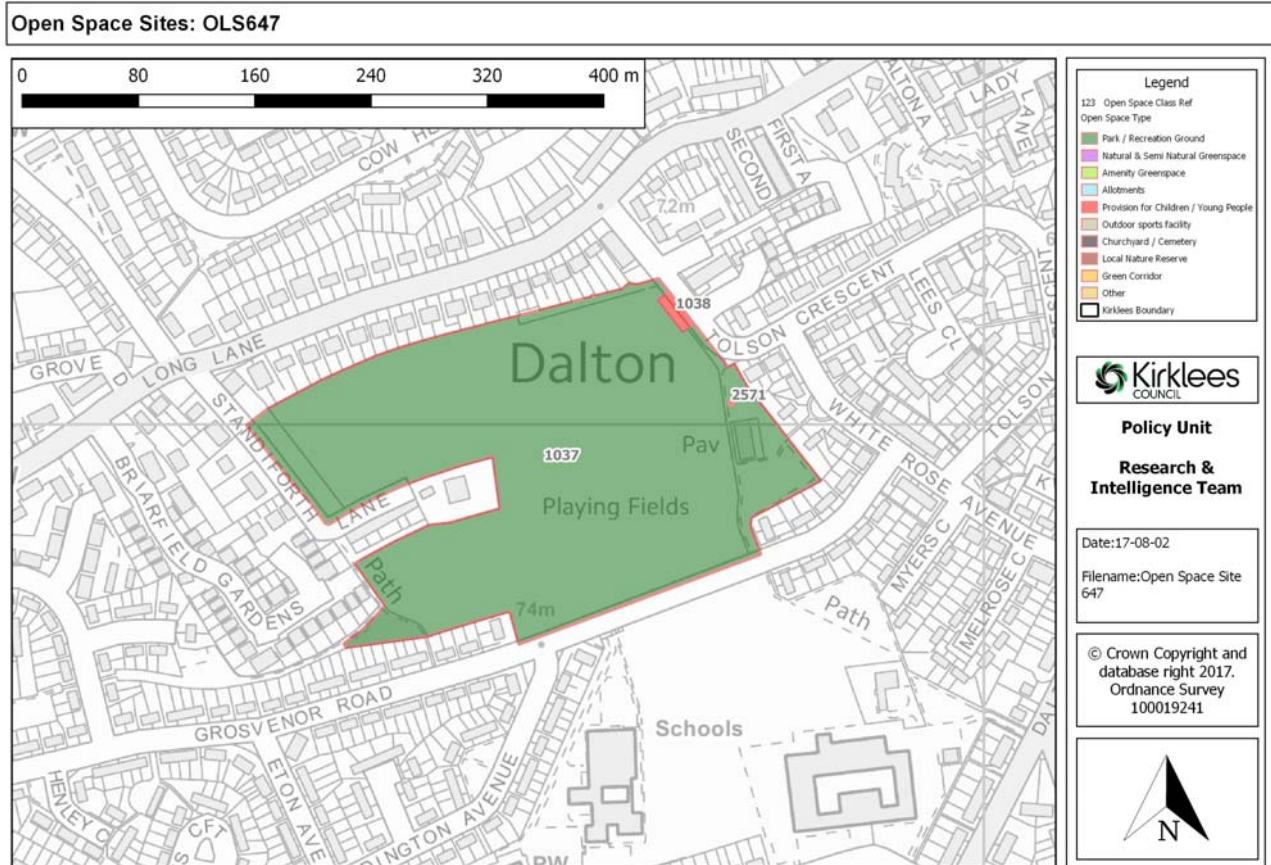
Open Space Reference	646	Parks & recreation grounds
Class Reference	1103	Class Area (Ha): 3.57
Built facility strategy:	No	Playing pitch strategy: No
Open Space Site Assessment		
Level of use	6	Scarcity Value : 0
IMD Rank	5	
Space meets needs of:	Score	Comment
Elderly	0	
Juniors	5	Equipped children's play areas.
Teenagers	5	Teen shelter. Goal posts.
Disabled	0	
Family	5	
Others	5	Dog walkers.
High Benefits		
Structural and landscaping	0	
Ecological	0	
Educational	0	
Social and Health	0	
Cultural and heritage	0	
Amenity and a sense of place	0	
Economic	0	
Designated Nature Site	0	
Friends of group to the site	0	
Total score	31	
Percentage	31	
Value rating	HIGH	

OLS 647 - Standiforth Playing Fields, Grosvenor Road, Dalton, Huddersfield

Gross site area (ha):

5.75

Classes: Parks & recreation grounds (1037), Provision for children & young people (1038, 2571)

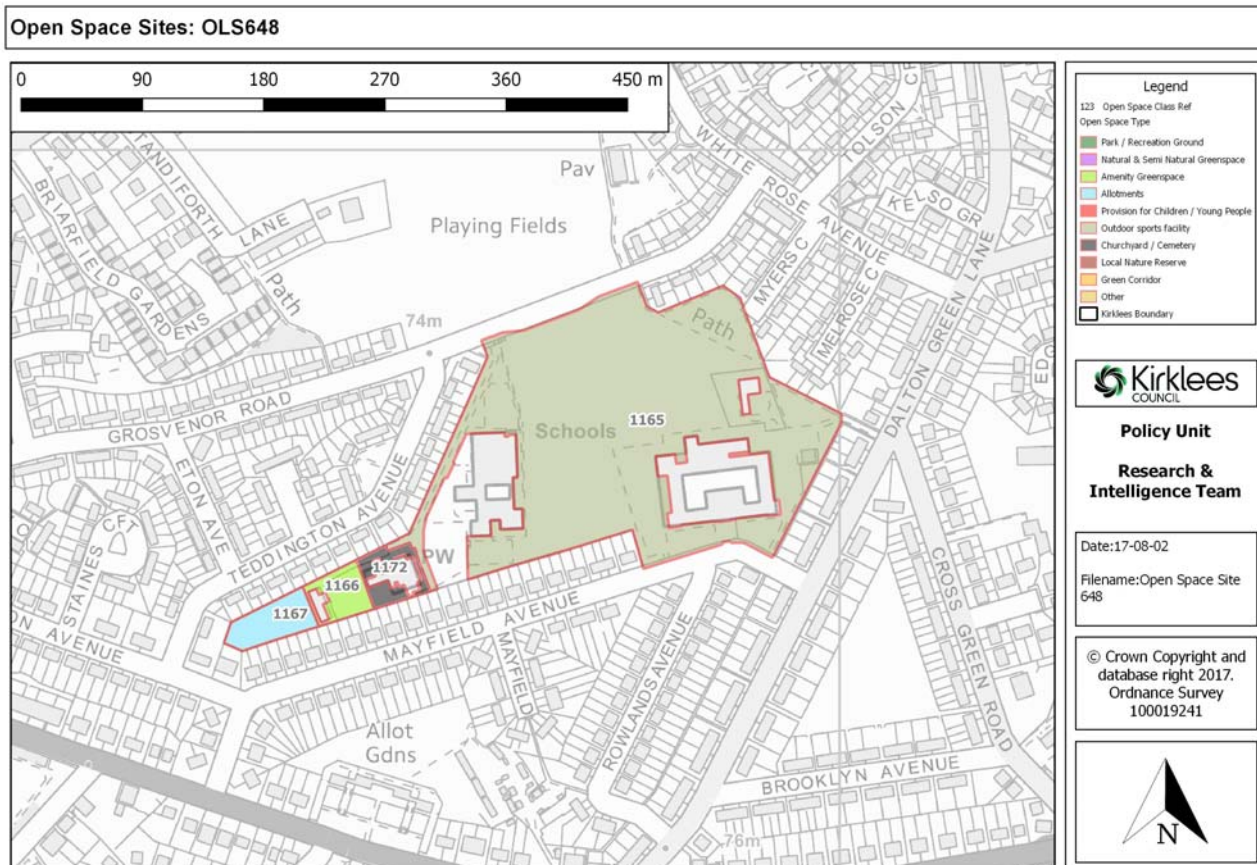


Open Space Reference	647	Parks & recreation grounds
Class Reference	1037	Class Area (Ha): 5.72
Built facility strategy:	No	Playing pitch strategy: Yes
Open Space Site Assessment		
Level of use	8	Scarcity Value : 1
IMD Rank	4	
Space meets needs of:	Score	Comment
Elderly	0	
Juniors	5	Equipped children's play area.
Teenagers	5	Teen shelter.
Disabled	0	
Family	0	
Others	5	Pitches.
High Benefits		
Structural and landscaping	0	
Ecological	0	
Educational	0	
Social and Health	5	
Cultural and heritage	0	
Amenity and a sense of place	10	
Economic	0	
Designated Nature Site	0	
Friends of group to the site	0	
Total score	43	
Percentage	43	
Value rating	HIGH	

OLS 648 - Dalton Schools, English Martyrs Church & Allotment, Teddington Avenue, Dalton, Huddersfield

Gross site area (ha): 5.22

Classes: Allotments (1167), Amenity greenspace (1166), Cemeteries & churchyards (1172), Outdoor sport facilities (1165)



Open Space Reference	648	Allotments
Class Reference	1167	Class Area (Ha): 0.17
Built facility strategy:	No	Playing pitch strategy: No
Open Space Site Assessment		
Level of use	5	Scarcity Value : 0
IMD Rank	4	
Space meets needs of:	Score	Comment
Elderly	5	
Juniors	0	
Teenagers	0	
Disabled	0	
Family	0	
Others	0	
High Benefits		
Structural and landscaping	0	
Ecological	0	
Educational	0	
Social and Health	10	
Cultural and heritage	0	
Amenity and a sense of place	0	
Economic	0	
Designated Nature Site	0	
Friends of group to the site	0	
Total score	24	
Percentage	26	
Value rating	MEDIUM	

Quality condition assessment (Allotments)

Welcoming place

Main Entrance	3 - Opens onto reasonable safe/busy area with some natural surveillance from roads, paths etc
Gradient and value	5 - Flat (whole site)
Ramps and guard rails	1 - No ramps/guard rails
Boundaries	8
Boundaries quality	10 - Good condition
Controls to prevent illegal use	5 - Adequate & appropriate controls
Personal security	4 - Overlooked by housing on most sides

Site quality and paths

Maintenance & cleanliness	5 - Excellent appearance with no litter / dog foul
Drainage	5 - The site is well drained (no evidence of water pools)
Hedgerows - Maintenance	3 - Some hedgerows well maintained
Hedgerows_Are trees present	N
Hedgerows_Overgrown	N
Hedgerows_Managed	N
Paths	3 - Reasonable quality with some evidence of damage to surface and suitable for some users.

Enhanced site facilities and features

Sufficient disabled access	
Fresh water supply	Yes
Room for expansion	
Toilet facilities	
Shelter	

Buildings and artefacts

On site	Y
Comments	shed
Maintenance	4 - Good condition - no evidence of graffiti or vandalism

Summary

Total score	61
Percentage	64
Quality rating	HIGH

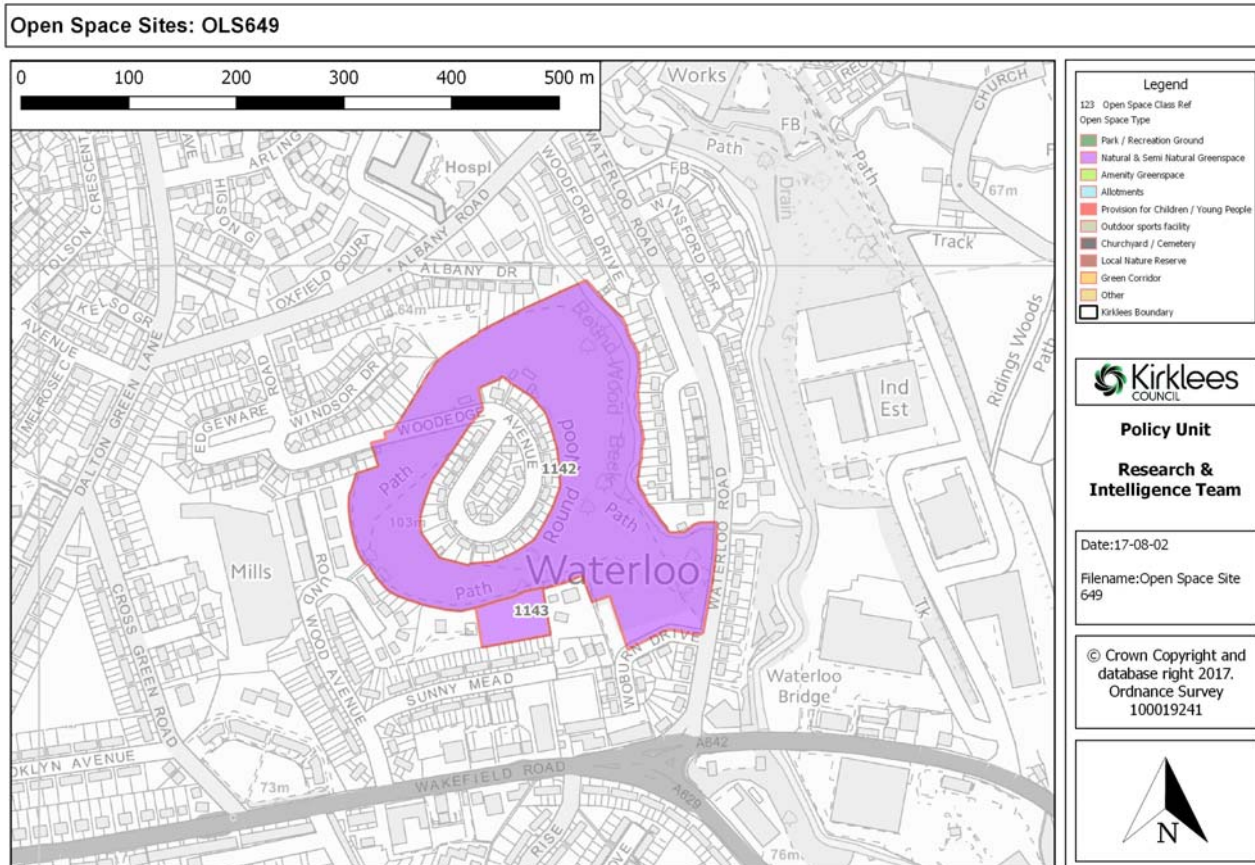
Open Space Reference	648	Amenity greenspace
Class Reference	1166	Class Area (Ha): 0.14
Built facility strategy: No		Playing pitch strategy: No
Open Space Site Assessment		
Level of use	1	Scarcity Value : 0
IMD Rank	4	
Space meets needs of:	Score	Comment
Elderly	0	
Juniors	0	
Teenagers	0	
Disabled	0	
Family	0	
Others	0	
High Benefits		
Structural and landscaping	0	
Ecological	0	
Educational	0	
Social and Health	0	
Cultural and heritage	0	
Amenity and a sense of place	0	
Economic	0	
Designated Nature Site	0	
Friends of group to the site	0	
Total score	5	
Percentage	5	
Value rating	LOW	

OLS 649 - Round Wood, Woodedge Avenue, Dalton, Huddersfield

Gross site area (ha):

5.65

Classes: Natural & semi-natural greenspace (1143), Woodland (1142)



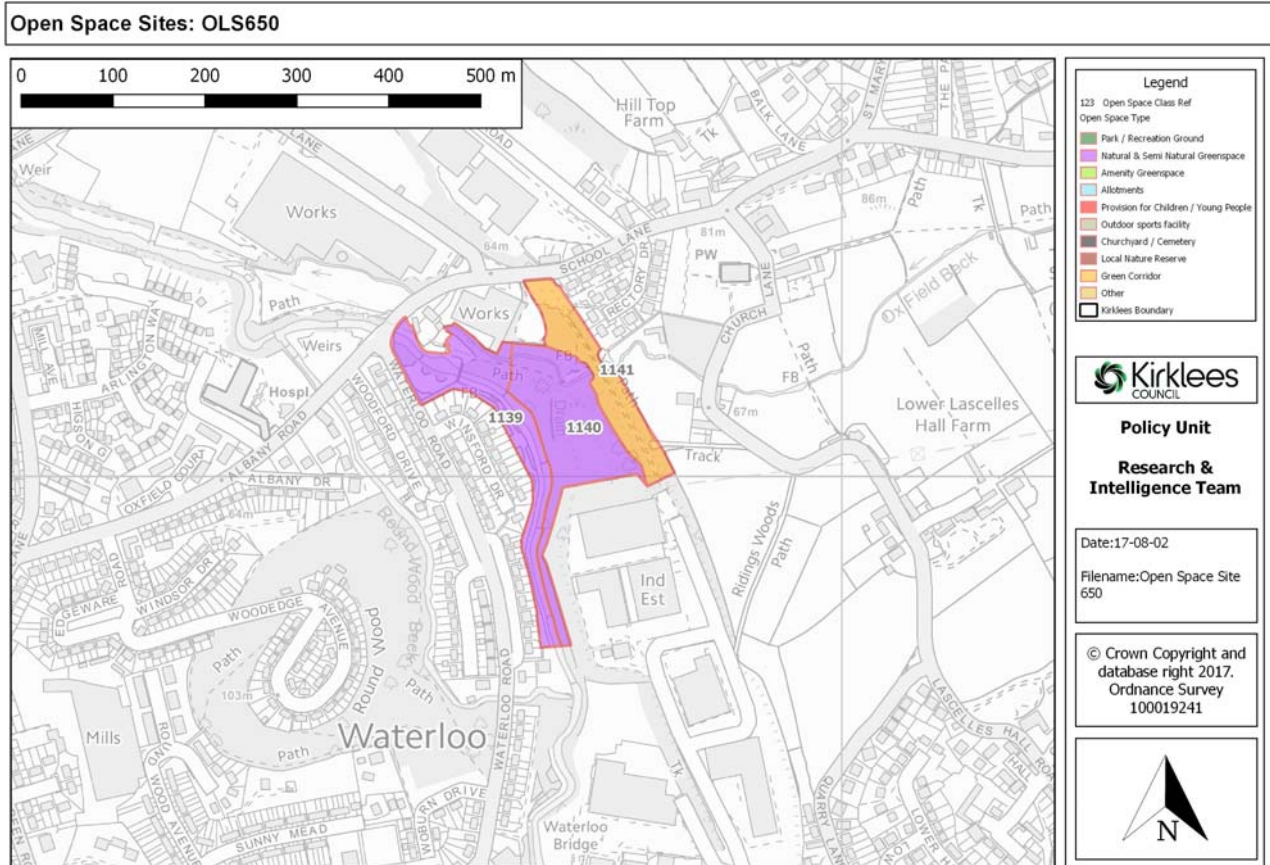
Open Space Reference	649	Natural & semi-natural greenspace
Class Reference	1143	Class Area (Ha): 0.26
Built facility strategy:	No	Playing pitch strategy: No
Open Space Site Assessment		
Level of use	2	Scarcity Value : 0
IMD Rank	4	
Space meets needs of:	Score	Comment
Elderly	0	
Juniors	0	
Teenagers	0	
Disabled	0	
Family	0	
Others	0	
High Benefits		
Structural and landscaping	0	
Ecological	0	Valuable as buffer between housing and ancient woodland Round Wood Local Wildlife Site to north.
Educational	0	
Social and Health	0	
Cultural and heritage	0	
Amenity and a sense of place	0	
Economic	0	
Designated Nature Site	0	
Friends of group to the site	0	
Total score	6	
Percentage	7	
Value rating	MEDIUM	Grassland used for grazing purposes. Adjoins ancient woodland Round Wood designated as a Local Wildlife Site.

OLS 650 - Land adjacent Round Wood Beck, Winsford Drive, Dalton, Huddersfield

Gross site area (ha):

3.58

Classes: Green corridors (1141), Natural & semi-natural greenspace (1139), Woodland (1140)



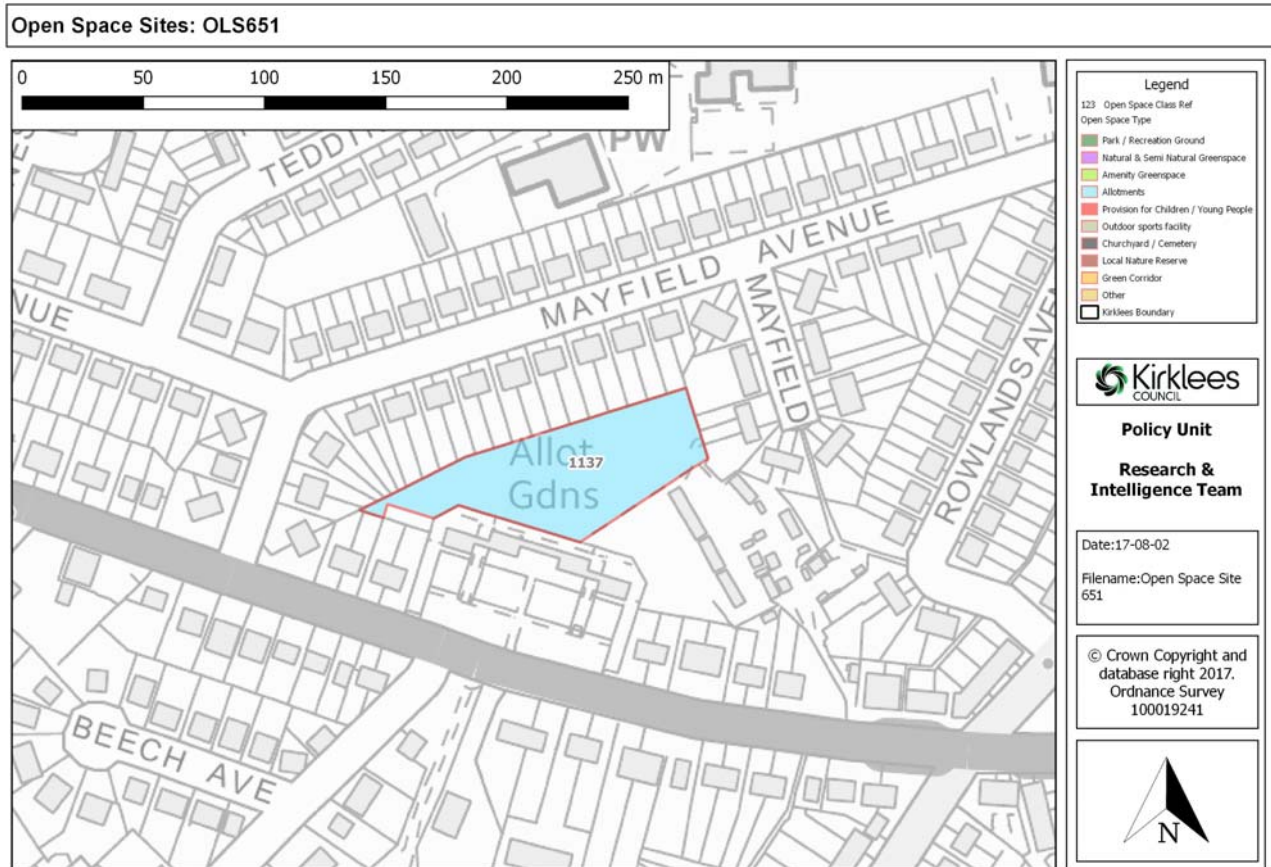
Open Space Reference	650	Natural & semi-natural greenspace
Class Reference	1139	Class Area (Ha): 1.32
Built facility strategy:	No	Playing pitch strategy: No
Open Space Site Assessment		
Level of use	2	Scarcity Value : 0
IMD Rank	4	
Space meets needs of:	Score	Comment
Elderly	0	
Juniors	0	
Teenagers	0	
Disabled	0	
Family	0	
Others	5	Dog walkers
High Benefits		
Structural and landscaping	0	
Ecological	5	Round Wood Beck provides wetland habitat. Also supports Priority Woodland Habitats. Part of wilder Fenay Beck corridor.
Educational	0	
Social and Health	0	
Cultural and heritage	0	
Amenity and a sense of place	0	
Economic	0	
Designated Nature Site	0	
Friends of group to the site	0	
Total score	16	
Percentage	18	
Value rating	HIGH	Naturalised area including Round Wood Beck. Part appears to be used as small paddock. Footpaths running through site are used mainly for dog walkers.

OLS 651 - Wakefield Road Allotments, Wakefield Road, Dalton, Huddersfield

Gross site area (ha):

0.42

Classes: Allotments (1137)



Open Space Reference	651	Allotments
Class Reference	1137	Class Area (Ha): 0.42
Built facility strategy:	No	Playing pitch strategy: No
Open Space Site Assessment		
Level of use	4	Scarcity Value : 0
IMD Rank	4	
Space meets needs of:	Score	Comment
Elderly	5	
Juniors	0	
Teenagers	0	
Disabled	0	
Family	0	
Others	0	
High Benefits		
Structural and landscaping	0	
Ecological	0	
Educational	0	
Social and Health	10	
Cultural and heritage	0	
Amenity and a sense of place	0	
Economic	0	
Designated Nature Site	0	
Friends of group to the site	0	
Total score	23	
Percentage	25	
Value rating	MEDIUM	

Quality condition assessment (Allotments)
Welcoming place

Main Entrance	5 - Opens onto safe/busy areas with natural surveillance from roads, paths etc
Gradient and value	4 - Gentle slopes
Ramps and guard rails	1 - No ramps/guard rails
Boundaries	10 - Site located away from road with boundary eg fence, wall etc
Boundaries quality	6 - Variable quality
Controls to prevent illegal use	3 - Some controls, but some noticeable gaps
Personal security	5 - Overlooked by housing on every side

Site quality and paths

Maintenance & cleanliness	4 - Good
Drainage	4 -
Hedgerows - Maintenance	0 -
Hedgerows_Are trees present	N
Hedgerows_Overgrown	N
Hedgerows_Managed	N
Paths	4 -

Enhanced site facilities and features

Sufficient disabled access	
Fresh water supply	Yes
Room for expansion	
Toilet facilities	
Shelter	

Buildings and artefacts

On site	Y
Comments	sheds
Maintenance	

Summary

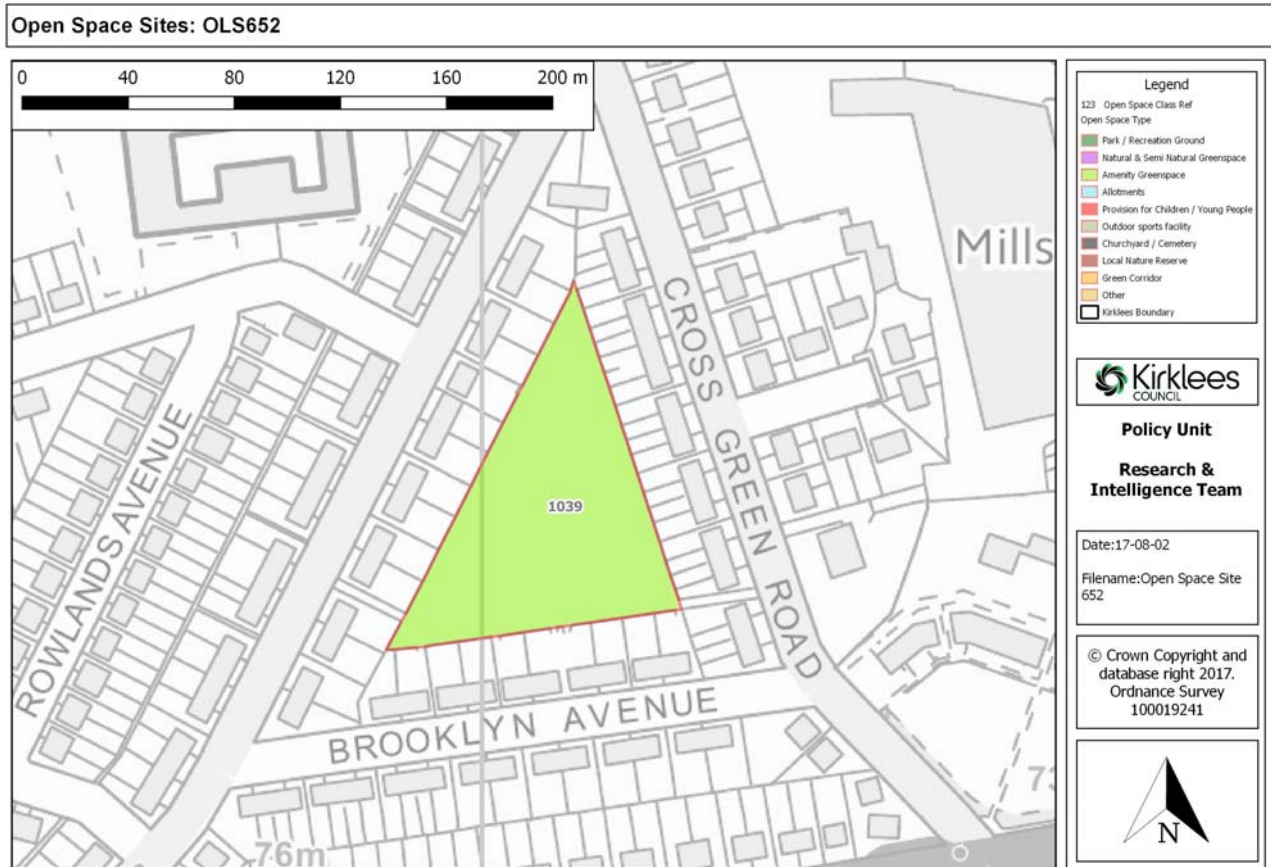
Total score	51
Percentage	53
Quality rating	MEDIUM

OLS 652 - Land west of, 9-45, Cross Green Road, Dalton, Huddersfield

Gross site area (ha):

0.72

Classes: Amenity greenspace (1039)



Open Space Reference	652	Amenity greenspace
Class Reference	1039	Class Area (Ha): 0.72
Built facility strategy:	No	Playing pitch strategy: No
Open Space Site Assessment		
Level of use	3	Scarcity Value : 0
IMD Rank	4	
Space meets needs of:	Score	Comment
Elderly	0	
Juniors	0	
Teenagers	0	
Disabled	0	
Family	0	
Others	5	Residents access
High Benefits		
Structural and landscaping	0	
Ecological	0	
Educational	0	
Social and Health	0	
Cultural and heritage	0	
Amenity and a sense of place	10	Visual amenity for residents
Economic	0	
Designated Nature Site	0	
Friends of group to the site	0	
Total score	22	
Percentage	24	
Value rating	HIGH	Used for vehicle access to garages and back gardens. Some issues with fly tipping.

OLS 653 - Land adjacent Round Wood Beck, Waterloo Road, Waterloo, Huddersfield

Gross site area (ha): 0.6

Classes: Amenity greenspace (1040)

Open Space Sites: OLS653



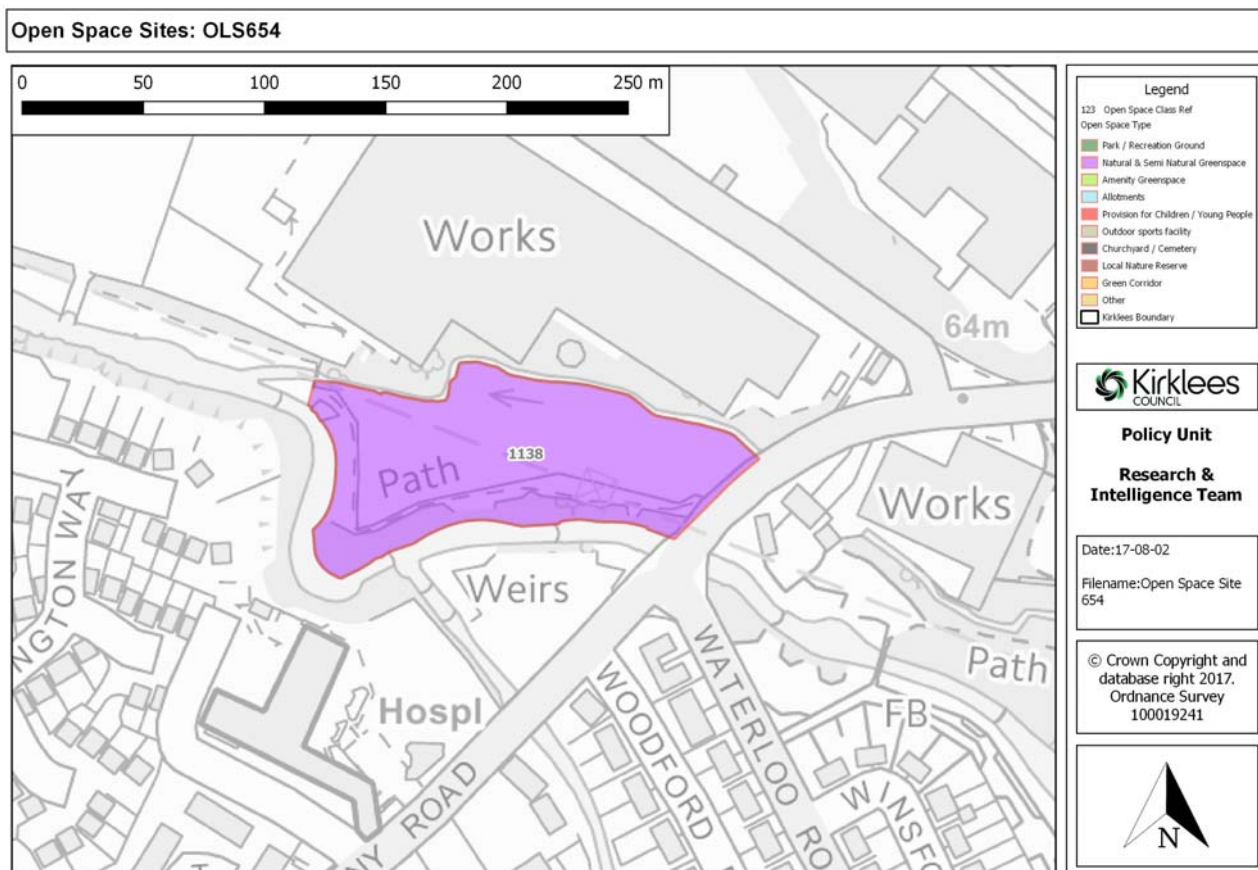
Open Space Reference	653	Amenity greenspace
Class Reference	1040	Class Area (Ha): 0.6
Built facility strategy:	No	Playing pitch strategy: No
Open Space Site Assessment		
Level of use	2	Scarcity Value : 0
IMD Rank	4	
Space meets needs of:	Score	Comment
Elderly	0	
Juniors	0	
Teenagers	0	
Disabled	0	
Family	0	
Others	0	
High Benefits		
Structural and landscaping	0	
Ecological	0	
Educational	0	
Social and Health	0	
Cultural and heritage	0	
Amenity and a sense of place	0	
Economic	0	
Designated Nature Site	0	
Friends of group to the site	0	
Total score	6	
Percentage	6	
Value rating	LOW	Wooded riverbank and grass area.

OLS 654 - Land between, Round Wood Beck & Ox Field Beck, Albany Road, Dalton, Huddersfield

Gross site area (ha):

0.97

Classes: Natural & semi-natural greenspace (1138)



Open Space Reference	654	Natural & semi-natural greenspace
Class Reference	1138	Class Area (Ha): 0.97
Built facility strategy: No		Playing pitch strategy: No
Open Space Site Assessment		
Level of use	2	Scarcity Value : 0
IMD Rank	4	
Space meets needs of:	Score	Comment
Elderly	0	
Juniors	0	
Teenagers	0	
Disabled	0	
Family	0	
Others	0	
High Benefits		
Structural and landscaping	5	Part of Fenay Beck Green Corridor.
Ecological	5	Part of the Wildlife Habitat Network with woodland and grassland. Adjoining Becks are UK BAP Priority Habitats.
Educational	0	
Social and Health	0	
Cultural and heritage	0	
Amenity and a sense of place	0	
Economic	0	
Designated Nature Site	0	
Friends of group to the site	0	
Total score	16	
Percentage	18	
Value rating	HIGH	Semi-natural area with tree planting undertaken as part of flood alleviation works. Adjoins Round Wood Beck which forms part of the Fenay Beck green corridor. Informal footpath into site.

OLS 655 - Ravensknowle Park, Wakefield Road, Moldgreen, Huddersfield

Gross site area (ha): 4.9

Classes: Outdoor sport facilities (390, 545, 2247), Parks & recreation grounds (389, 544), Provision for children & young people (388)



Open Space Reference	655	Parks & recreation grounds
Class Reference	389	Class Area (Ha): 1.03
Built facility strategy:	No	Playing pitch strategy: No
Open Space Site Assessment		
Level of use	10	Scarcity Value : 0
IMD Rank	4	
Space meets needs of:	Score	Comment
Elderly	0	
Juniors	5	
Teenagers	5	
Disabled	0	
Family	5	
Others	0	
High Benefits		
Structural and landscaping	0	
Ecological	0	
Educational	0	
Social and Health	5	
Cultural and heritage	0	
Amenity and a sense of place	10	
Economic	0	
Designated Nature Site	0	
Friends of group to the site	0	
Total score	44	
Percentage	44	
Value rating	HIGH	

Open Space Reference	655	Parks & recreation grounds
-----------------------------	-----	---------------------------------------

Class Reference	544	Class Area (Ha): 3.02
Built facility strategy: No		Playing pitch strategy: No
Open Space Site Assessment		
Level of use	8	Scarcity Value : 0
IMD Rank	4	
Space meets needs of:	Score	Comment
Elderly	5	
Juniors	5	
Teenagers	5	
Disabled	5	
Family	5	
Others	0	
High Benefits		
Structural and landscaping	0	
Ecological	0	
Educational	0	
Social and Health	5	Local events. Outdoor gym, tennis courts, bowling green.
Cultural and heritage	5	Memorial park, listed buildings within site including grade II listed museum
Amenity and a sense of place	10	Attractive well maintained. Sense of place.
Economic	0	
Designated Nature Site	0	
Friends of group to the site	5	
Total score	62	
Percentage	62	
Value rating	HIGH	Friends of Tolson Museum & Ravensknowle Park group. Outdoor gym installed 2013. Memorial garden project under construction (late 2014).

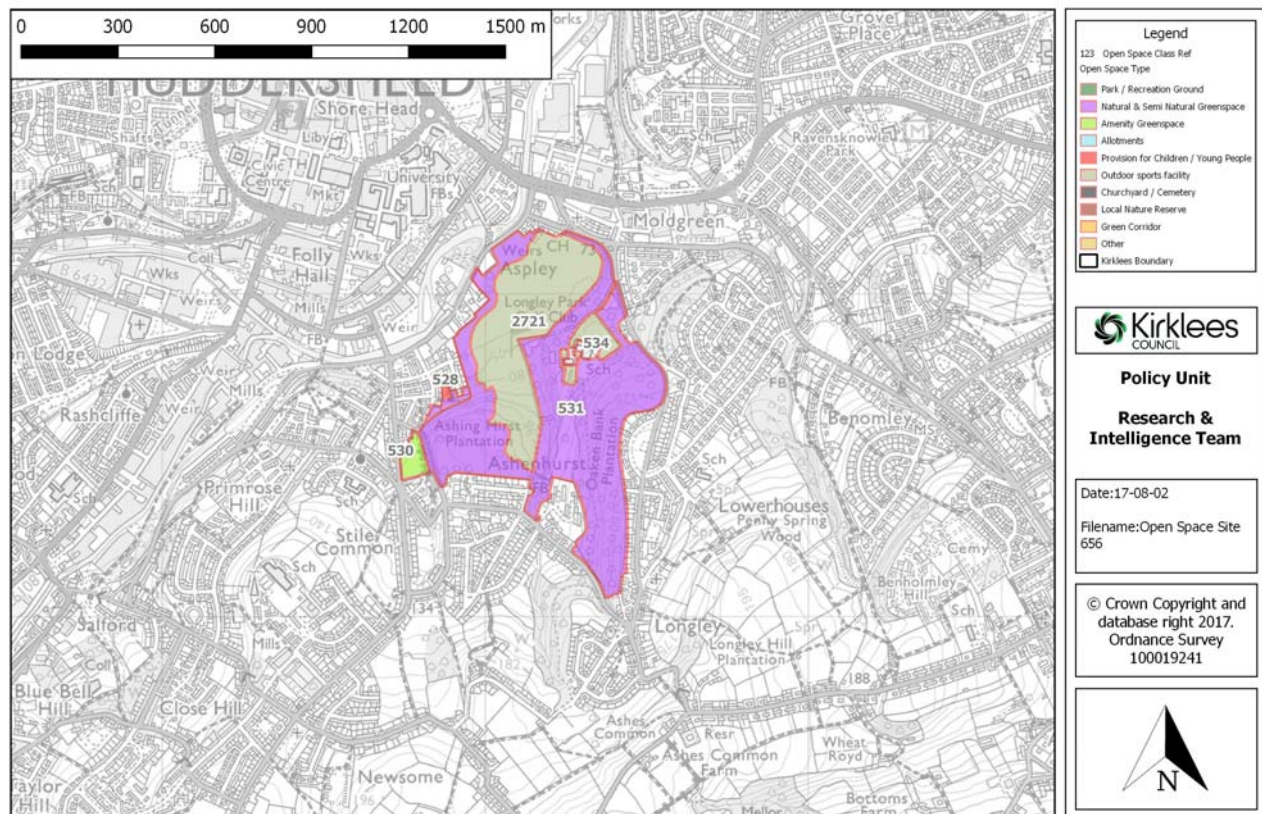
OLS 656 - Longley Woods & Longley School, Dog Kennel Bank, Lower Houses, Huddersfield

Gross site area (ha):

46.01

Classes: Amenity greenspace (530), Natural & semi-natural greenspace (529), Outdoor sport facilities (534, 2721), Provision for children & young people (528), Woodland (531)

Open Space Sites: OLS656



Open Space Reference	656	Amenity greenspace
Class Reference	530	Class Area (Ha): 0.88
Built facility strategy:	No	Playing pitch strategy: No
Open Space Site Assessment		
Level of use	2	Scarcity Value : 0
IMD Rank	5	
Space meets needs of:	Score	Comment
Elderly	0	
Juniors	0	
Teenagers	0	
Disabled	0	
Family	0	
Others	5	Dog walkers
High Benefits		
Structural and landscaping	0	
Ecological	0	
Educational	0	
Social and Health	0	
Cultural and heritage	0	
Amenity and a sense of place	0	
Economic	0	
Designated Nature Site	0	
Friends of group to the site	0	
Total score	12	
Percentage	13	
Value rating	MEDIUM	No formal or informal pitches on site.

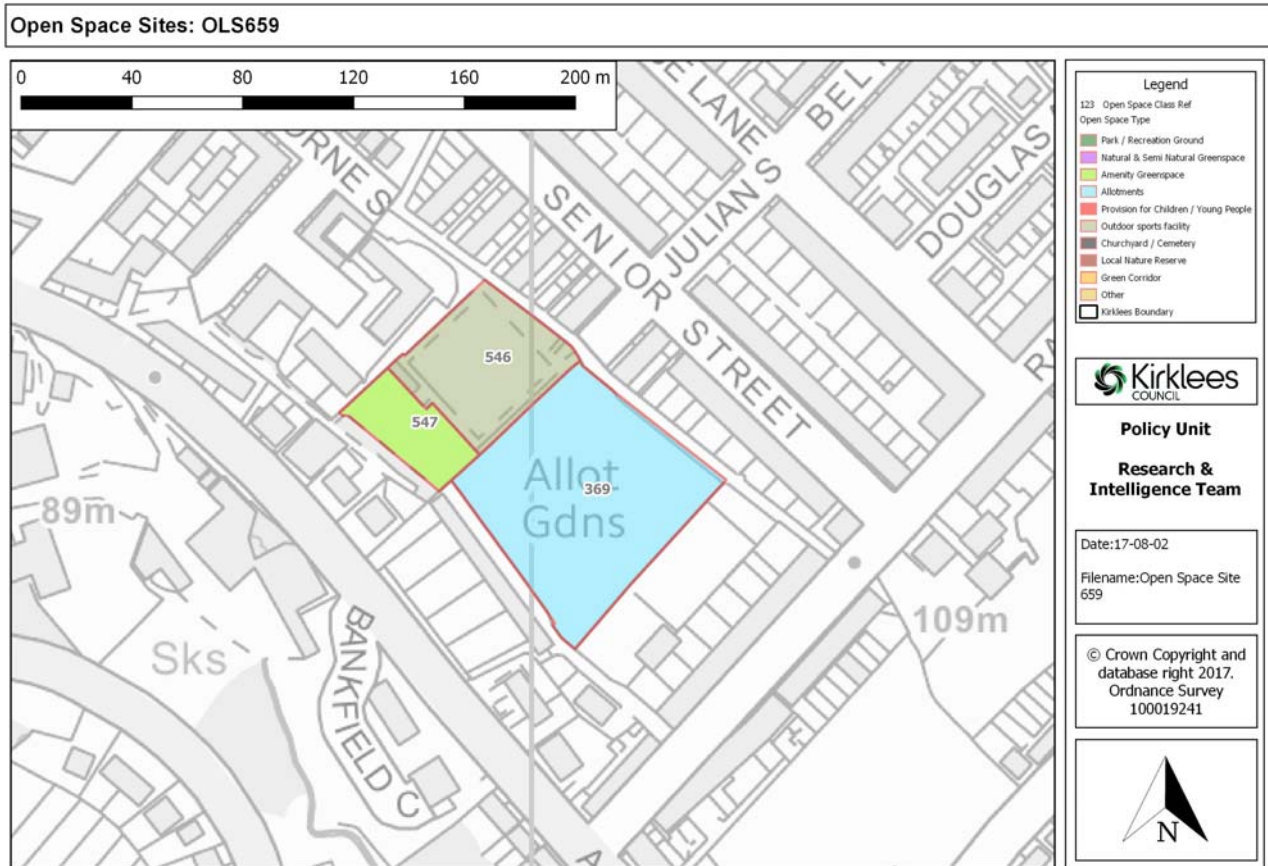
Open Space Reference	656	Natural & semi-natural greenspace
Class Reference	529	Class Area (Ha): 0.44
Built facility strategy: No		Playing pitch strategy: No
Open Space Site Assessment		
Level of use	1	Scarcity Value : 0
IMD Rank	5	
Space meets needs of:	Score	Comment
Elderly	0	
Juniors	0	
Teenagers	0	
Disabled	0	
Family	0	
Others	0	
High Benefits		
Structural and landscaping	0	
Ecological	0	Some ecological value as semi-natural buffer between existing houses and deciduous woodland.
Educational	0	
Social and Health	0	
Cultural and heritage	0	
Amenity and a sense of place	0	
Economic	0	
Designated Nature Site	0	
Friends of group to the site	0	
Total score	6	
Percentage	7	
Value rating	MEDIUM	Grassland contiguous with deciduous woodland Ashing Hirst Plantation. Some grazing use. Slopes up from Manor Rise.

OLS 659 - Ravensknowle Road Allotments & Bowling Green, Almondbury Bank, Moldgreen, Huddersfield

Gross site area (ha):

0.83

Classes: Allotments (369), Amenity greenspace (547), Outdoor sport facilities (546)



Open Space Reference	659	Allotments
Class Reference	369	Class Area (Ha): 0.51
Built facility strategy: No		Playing pitch strategy: No
Open Space Site Assessment		
Level of use	2	Scarcity Value : 0
IMD Rank	4	
Space meets needs of:	Score	Comment
Elderly	5	
Juniors	0	
Teenagers	0	
Disabled	0	
Family	5	
Others	0	
High Benefits		
Structural and landscaping	0	
Ecological	0	
Educational	0	
Social and Health	10	Encourages healthy eating and lifestyle
Cultural and heritage	0	
Amenity and a sense of place	0	
Economic	0	
Designated Nature Site	0	
Friends of group to the site	0	
Total score	26	
Percentage	28	
Value rating	MEDIUM	

Quality condition assessment (Allotments)

Welcoming place

Main Entrance	4 -
Gradient and value	5 - Flat (whole site)
Ramps and guard rails	1 - No ramps/guard rails
Boundaries	10 - Site located away from road with boundary eg fence, wall etc
Boundaries quality	10 - Good condition
Controls to prevent illegal use	5 - Adequate & appropriate controls
Personal security	4 - Overlooked by housing on most sides

Site quality and paths

Maintenance & cleanliness	4 - Good
Drainage	5 - The site is well drained (no evidence of water pools)
Hedgerows - Maintenance	3 - Some hedgerows well maintained
Hedgerows_Are trees present	N
Hedgerows_Overgrown	N
Hedgerows_Managed	N
Paths	

Enhanced site facilities and features

Sufficient disabled access	
Fresh water supply	Yes
Room for expansion	
Toilet facilities	
Shelter	

Buildings and artefacts

On site	Y
Comments	sheds and greenhouses
Maintenance	

Summary

Total score	56
Percentage	58
Quality rating	MEDIUM

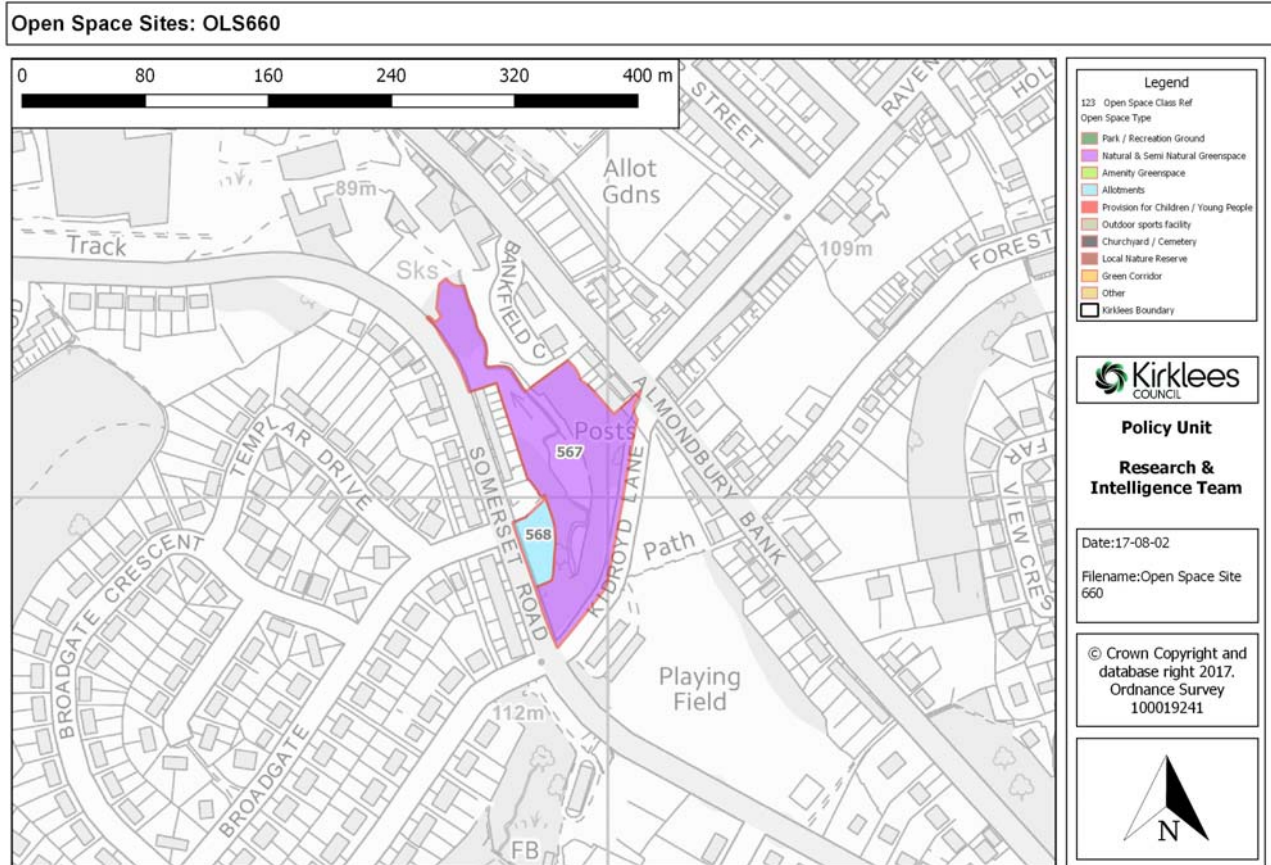
Open Space Reference	659	Amenity greenspace
Class Reference	547	Class Area (Ha): 0.1
Built facility strategy: No		Playing pitch strategy: No
Open Space Site Assessment		
Level of use	1	Scarcity Value : 0
IMD Rank	4	
Space meets needs of:	Score	Comment
Elderly	0	
Juniors	0	
Teenagers	0	
Disabled	0	
Family	0	
Others	0	
High Benefits		
Structural and landscaping	0	
Ecological	0	
Educational	0	
Social and Health	0	
Cultural and heritage	0	
Amenity and a sense of place	0	
Economic	0	
Designated Nature Site	0	
Friends of group to the site	0	
Total score	5	
Percentage	5	
Value rating	LOW	Land associated with bowling green.

OLS 660 - Somerset Road Allotments, Somerset Road, Almondbury, Huddersfield

Gross site area (ha):

1.13

Classes: Allotments (568), Woodland (567)



Open Space Reference	660	Allotments
Class Reference	568	Class Area (Ha): 0.1
Built facility strategy:	No	Playing pitch strategy: No
Open Space Site Assessment		
Level of use	4	Scarcity Value : 0
IMD Rank	4	
Space meets needs of:	Score	Comment
Elderly	5	
Juniors	0	
Teenagers	0	
Disabled	0	
Family	0	
Others	0	
High Benefits		
Structural and landscaping	0	
Ecological	0	
Educational	0	
Social and Health	10	Physical activity
Cultural and heritage	0	
Amenity and a sense of place	0	
Economic	0	
Designated Nature Site	0	
Friends of group to the site	0	
Total score	23	
Percentage	25	
Value rating	MEDIUM	

Quality condition assessment (Allotments)
Welcoming place

Main Entrance	3 - Opens onto reasonable safe/busy area with some natural surveillance from roads, paths etc
Gradient and value	
Ramps and guard rails	1 - No ramps/guard rails
Boundaries	6 - Site is next to road with some boundary eg fence, wall etc or away from road & no boundary
Boundaries quality	8
Controls to prevent illegal use	4 -
Personal security	3 - Overlooked by housing on one side

Site quality and paths

Maintenance & cleanliness	3 - Adequate
Drainage	4 -
Hedgerows - Maintenance	3 - Some hedgerows well maintained
Hedgerows_Are trees present	N
Hedgerows_Overgrown	N
Hedgerows_Managed	N
Paths	2 -

Enhanced site facilities and features

Sufficient disabled access	
Fresh water supply	Yes
Room for expansion	
Toilet facilities	
Shelter	

Buildings and artefacts

On site	Y
Comments	sheds greenhouses
Maintenance	4 - Good condition - no evidence of graffiti or vandalism

Summary

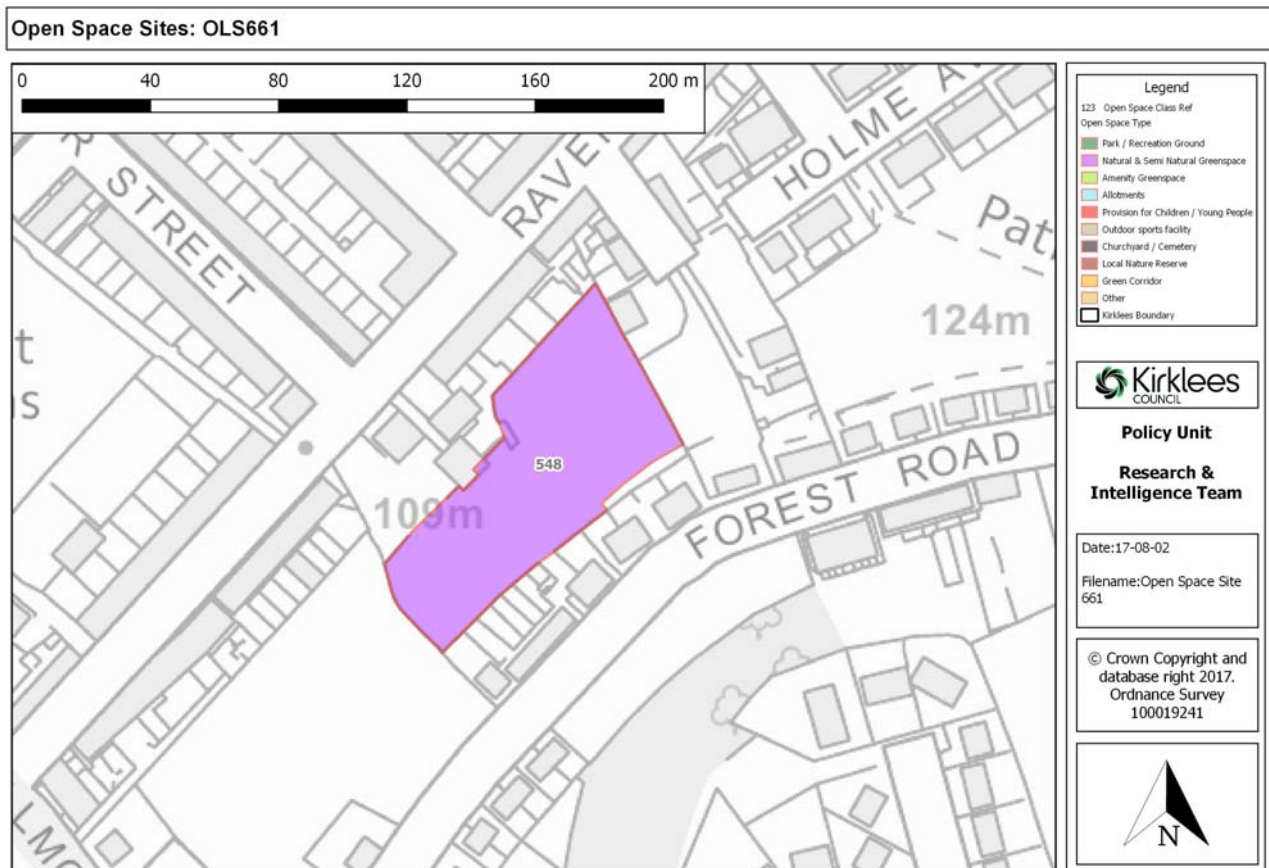
Total score	46
Percentage	48
Quality rating	MEDIUM

OLS 661 - Land to north of, 33-55, Forest Road, Moldgreen, Huddersfield

Gross site area (ha):

0.43

Classes: Natural & semi-natural greenspace (548)



Open Space Reference	661	Natural & semi-natural greenspace
Class Reference	548	Class Area (Ha): 0.43
Built facility strategy:	No	Playing pitch strategy: No
Open Space Site Assessment		
Level of use	1	Scarcity Value : 0
IMD Rank	4	
Space meets needs of:	Score	Comment
Elderly	0	
Juniors	0	
Teenagers	0	
Disabled	0	
Family	0	
Others	0	
High Benefits		
Structural and landscaping	5	Area contains a number of trees. Provides separation between housing.
Ecological	0	
Educational	0	
Social and Health	0	
Cultural and heritage	0	
Amenity and a sense of place	0	
Economic	0	
Designated Nature Site	0	
Friends of group to the site	0	
Total score	10	
Percentage	11	
Value rating	HIGH	Large area of sloping land with trees. Visually pleasant area of banked woodland. No public access.

OLS 662 - Kidroyd Recreation Ground, Somerset Road, Almondbury, Huddersfield

Gross site area (ha):

1.89

Classes: Parks & recreation grounds (549), Provision for children & young people (550, 2503)

Open Space Sites: OLS662

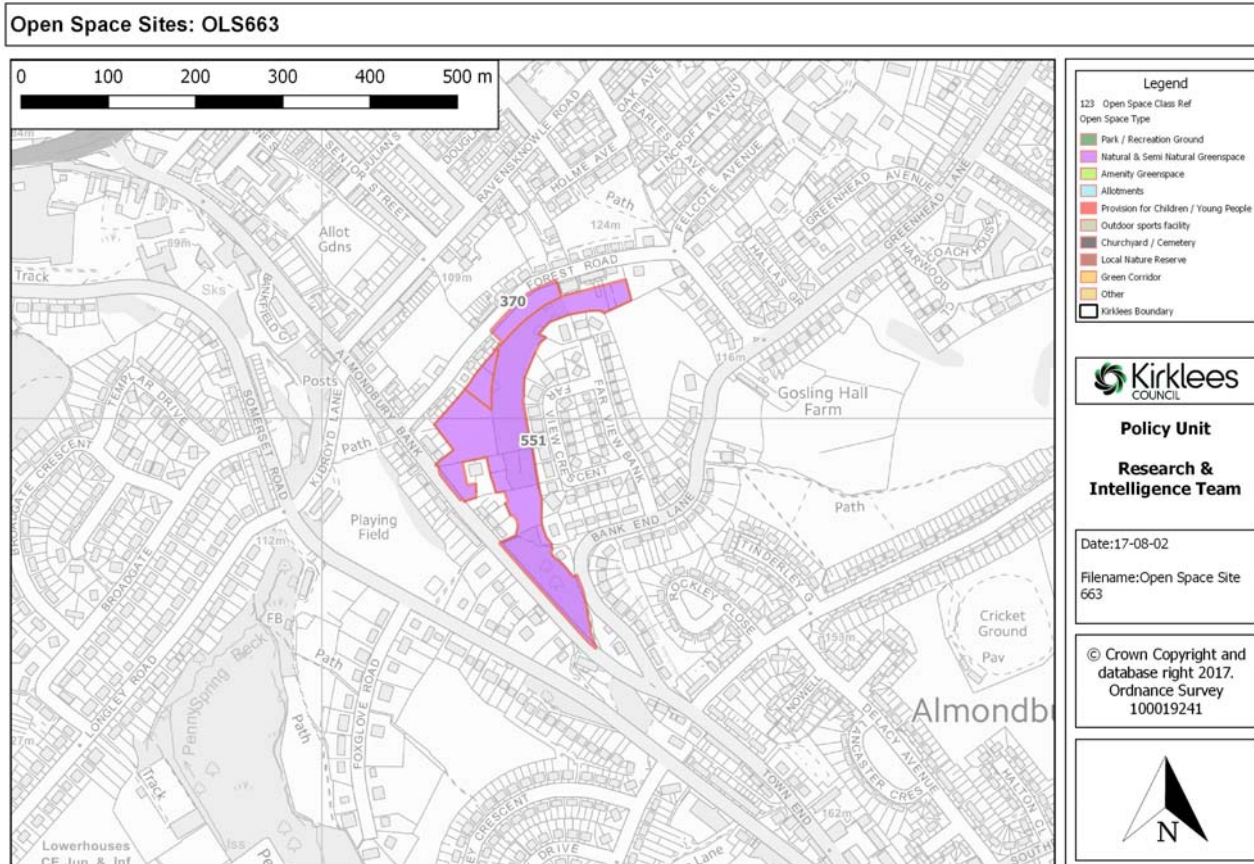


Open Space Reference	662	Parks & recreation grounds
Class Reference	549	Class Area (Ha): 1.86
Built facility strategy:	No	Playing pitch strategy: No
Open Space Site Assessment		
Level of use	8	Scarcity Value : 0
IMD Rank	3	
Space meets needs of:	Score	Comment
Elderly	0	
Juniors	5	Equipped children's play areas.
Teenagers	5	Goal posts. Teen area.
Disabled	0	
Family	5	
Others	0	
High Benefits		
Structural and landscaping	0	
Ecological	0	
Educational	0	
Social and Health	5	
Cultural and heritage	0	
Amenity and a sense of place	10	
Economic	0	
Designated Nature Site	0	
Friends of group to the site	0	
Total score	41	
Percentage	41	
Value rating	HIGH	

OLS 663 - Almondbury Bank, Almondbury Bank, Almondbury, Huddersfield

Gross site area (ha): 2.53

Classes: Natural & semi-natural greenspace (370), Woodland (551)



Open Space Reference	663	Natural & semi-natural greenspace
Class Reference	370	Class Area (Ha): 0.3
Built facility strategy:	No	Playing pitch strategy: No
Open Space Site Assessment		
Level of use	1	Scarcity Value : 0
IMD Rank	4	
Space meets needs of:	Score	Comment
Elderly	0	
Juniors	0	
Teenagers	0	
Disabled	0	
Family	0	
Others	0	
High Benefits		
Structural and landscaping	0	
Ecological	0	
Educational	0	
Social and Health	0	
Cultural and heritage	0	
Amenity and a sense of place	0	
Economic	0	
Designated Nature Site	0	
Friends of group to the site	0	
Total score	5	
Percentage	5	
Value rating	LOW	Grassland fronting onto Forest Road is used for horse grazing and the keeping of livestock. The land slopes upwards from Forest Road to an area of woodland which forms part of a woodland corridor. Provides open aspect to the woodland and street scene.

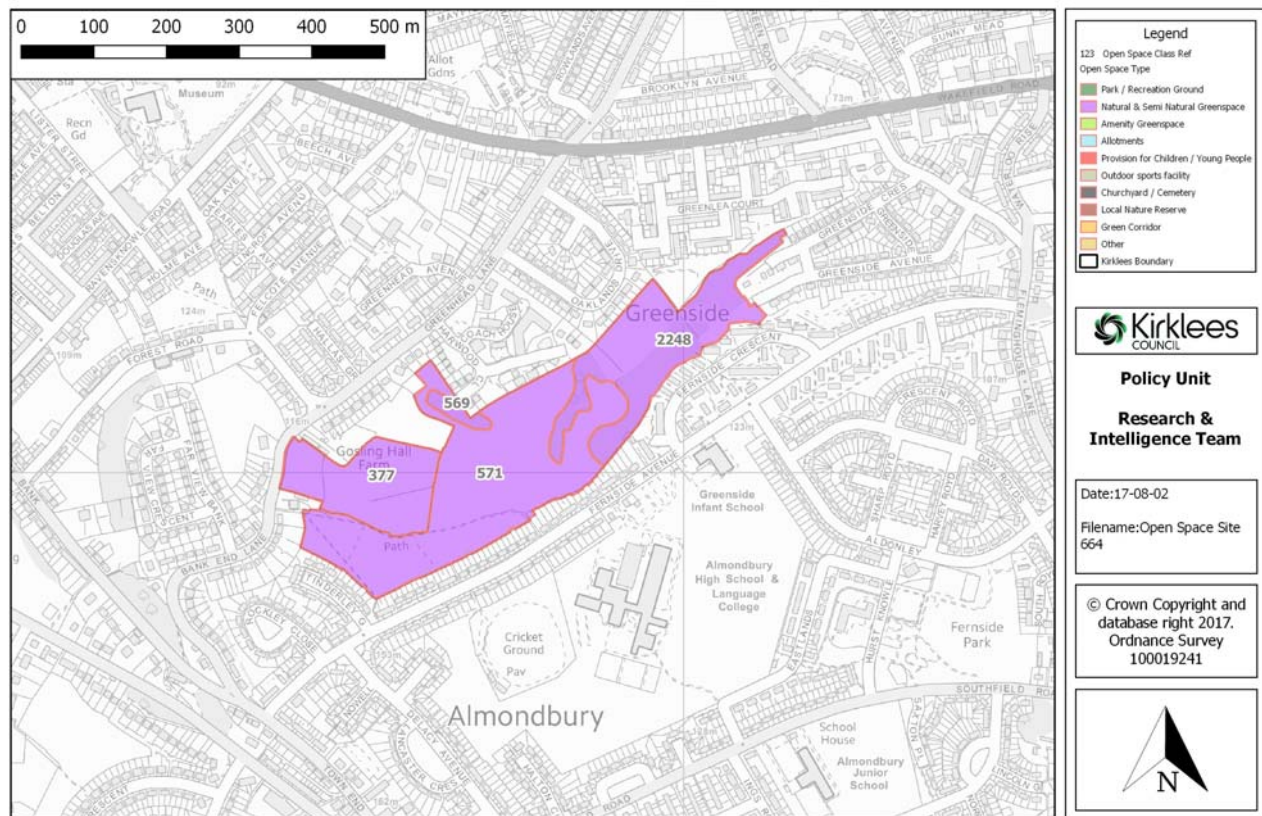
OLS 664 - Land north of, Fernside Avenue, Almondbury, Huddersfield

Gross site area (ha):

10.49

Classes: Natural & semi-natural greenspace (377, 571), Woodland (569, 2248)

Open Space Sites: OLS664



Open Space Reference	664	Natural & semi-natural greenspace
Class Reference	377	Class Area (Ha): 1.99
Built facility strategy:	No	Playing pitch strategy: No
Open Space Site Assessment		
Level of use	2	Scarcity Value : 0
IMD Rank	3	
Space meets needs of:	Score	Comment
Elderly	0	
Juniors	0	
Teenagers	0	
Disabled	0	
Family	0	
Others	0	
High Benefits		
Structural and landscaping	5	Forms part of green lung in densely built-up area.
Ecological	0	
Educational	0	
Social and Health	0	
Cultural and heritage	0	
Amenity and a sense of place	0	
Economic	0	
Designated Nature Site	0	
Friends of group to the site	0	
Total score	10	
Percentage	11	
Value rating	HIGH	Grazing land forms part of green lung in densely built-up area.

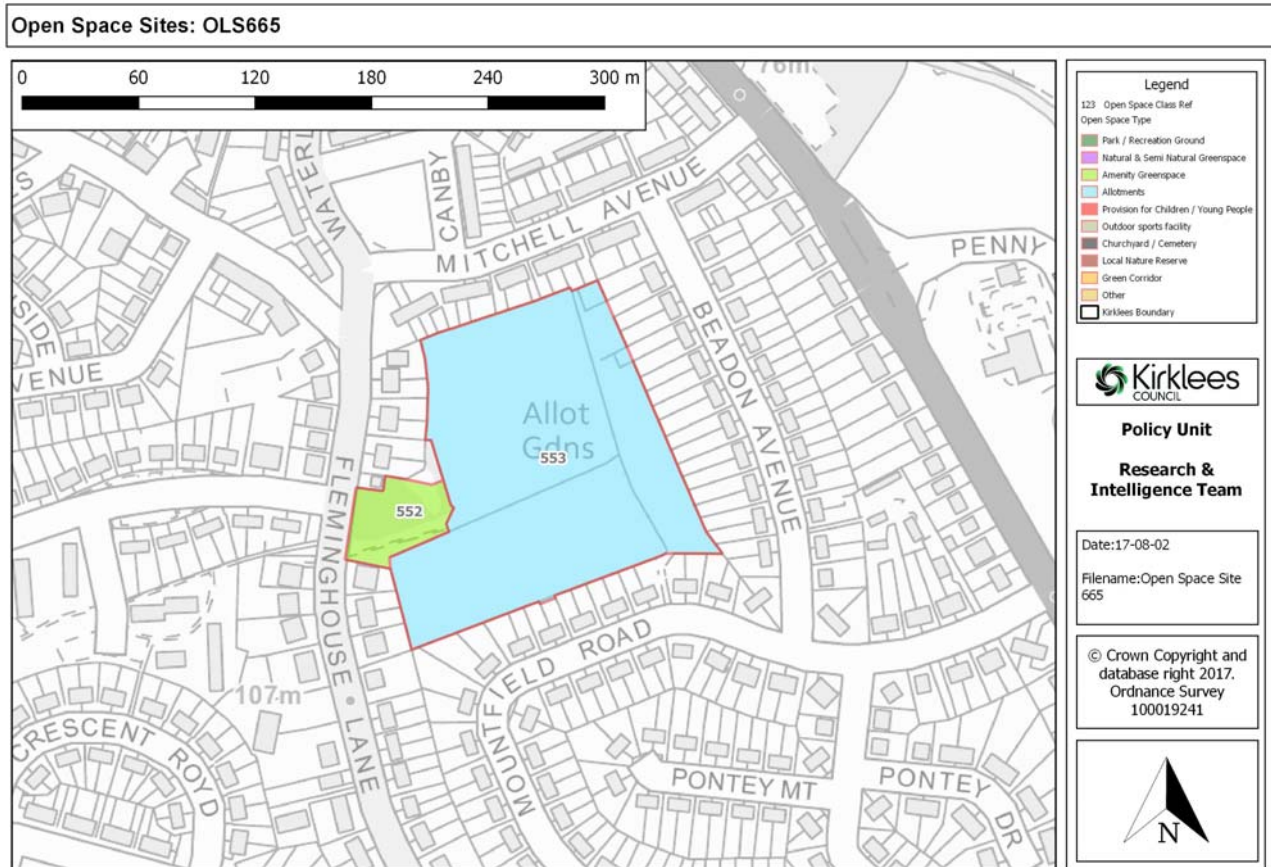
Open Space Reference	664	Natural & semi-natural greenspace
Class Reference	571	Class Area (Ha): 5.42
Built facility strategy: No		Playing pitch strategy: No
Open Space Site Assessment		
Level of use	5	Scarcity Value : 0
IMD Rank	3	
Space meets needs of:	Score	Comment
Elderly	0	
Juniors	0	
Teenagers	0	
Disabled	0	
Family	0	
Others	5	Used by dog walkers
High Benefits		
Structural and landscaping	5	Green lung in densely built-up area.
Ecological	0	
Educational	0	
Social and Health	5	
Cultural and heritage	0	
Amenity and a sense of place	5	
Economic	0	
Designated Nature Site	0	
Friends of group to the site	0	
Total score	28	
Percentage	32	
Value rating	HIGH	A sloping grassed area of land interspersed with mature trees. A well-used public footpath intersects the site from the adjacent housing estate. Provides a green 'lung' within a densely built up area.

OLS 665 - Fleminghouse Lane Allotments, Fleminghouse Lane, Almondbury, Huddersfield

Gross site area (ha):

2.04

Classes: Allotments (553), Amenity greenspace (552)



Open Space Reference	665	Allotments
Class Reference	553	Class Area (Ha): 1.86
Built facility strategy:	No	Playing pitch strategy: No
Open Space Site Assessment		
Level of use	5	Scarcity Value : 4
IMD Rank	4	
Space meets needs of:	Score	Comment
Elderly	5	
Juniors	0	
Teenagers	5	
Disabled	0	
Family	5	
Others	0	
High Benefits		
Structural and landscaping	0	
Ecological	0	
Educational	0	
Social and Health	10	Sense of community. Encourages healthy eating.
Cultural and heritage	0	
Amenity and a sense of place	0	
Economic	0	
Designated Nature Site	0	
Friends of group to the site	0	
Total score	38	
Percentage	42	
Value rating	HIGH	

Quality condition assessment (Allotments)
Welcoming place

Main Entrance	5 - Opens onto safe/busy areas with natural surveillance from roads, paths etc
Gradient and value	4 - Gentle slopes
Ramps and guard rails	1 - No ramps/guard rails
Boundaries	8
Boundaries quality	10 - Good condition
Controls to prevent illegal use	5 - Adequate & appropriate controls
Personal security	4 - Overlooked by housing on most sides

Site quality and paths

Maintenance & cleanliness	5 - Excellent appearance with no litter / dog foul
Drainage	5 - The site is well drained (no evidence of water pools)
Hedgerows - Maintenance	3 - Some hedgerows well maintained
Hedgerows_Are trees present	N
Hedgerows_Overgrown	N
Hedgerows_Managed	N
Paths	4 -

Enhanced site facilities and features

Sufficient disabled access	Yes
Fresh water supply	Yes
Room for expansion	
Toilet facilities	
Shelter	

Buildings and artefacts

On site	Y
Comments	site huts also plot sheds and greenhouses
Maintenance	

Summary

Total score	64
Percentage	67
Quality rating	HIGH

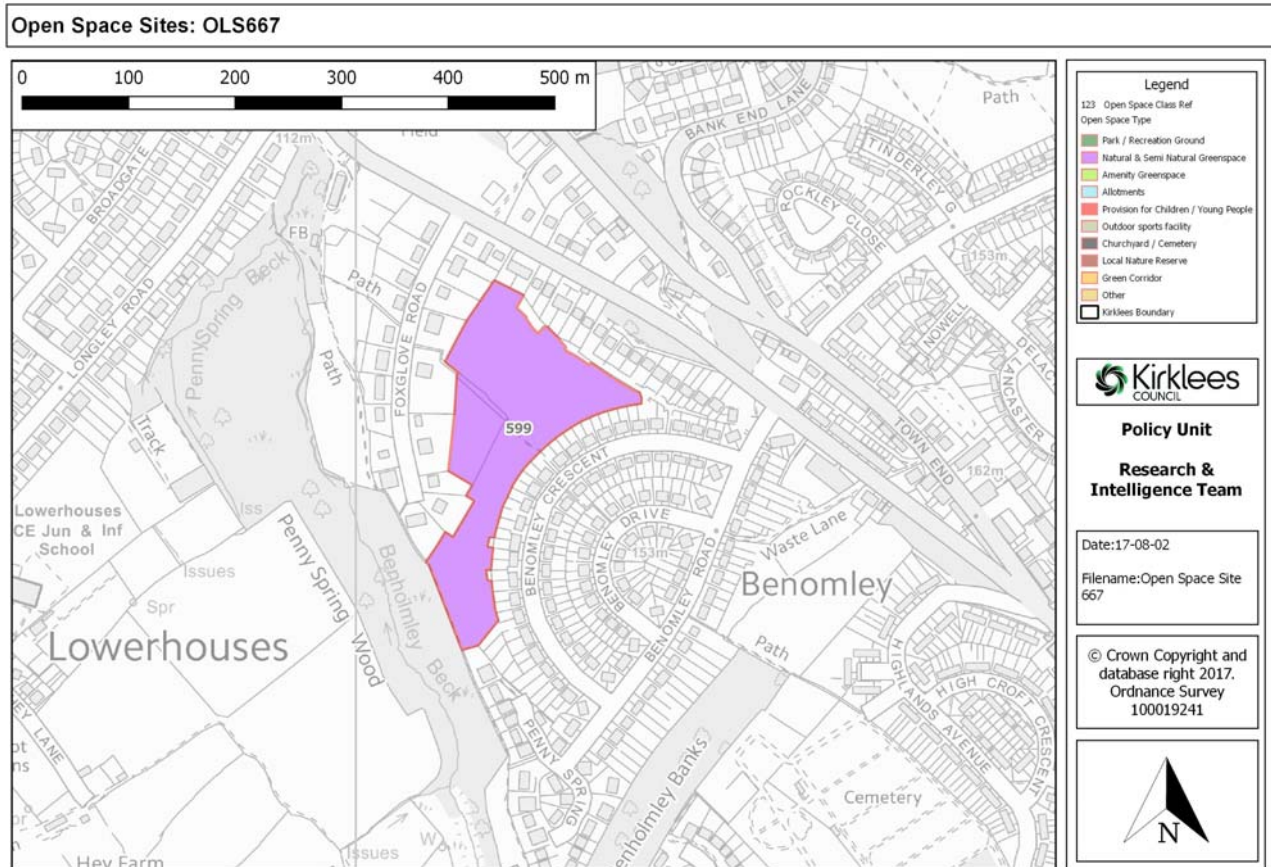
Open Space Reference	665	Amenity greenspace
Class Reference	552	Class Area (Ha): 0.18
Built facility strategy: No		Playing pitch strategy: No
Open Space Site Assessment		
Level of use	1	Scarcity Value : 0
IMD Rank	4	
Space meets needs of:	Score	Comment
Elderly	0	
Juniors	0	
Teenagers	0	
Disabled	0	
Family	0	
Others	0	
High Benefits		
Structural and landscaping	0	
Ecological	0	
Educational	0	
Social and Health	0	
Cultural and heritage	0	
Amenity and a sense of place	10	Only trees in area.
Economic	0	
Designated Nature Site	0	
Friends of group to the site	0	
Total score	15	
Percentage	16	
Value rating	HIGH	Grassed area and trees separating allotments from the road. No particular use. Mainly fenced off.

OLS 667 - Land rear of Benomley Crescent, Benomley Crescent, Almondbury, Huddersfield

Gross site area (ha):

2.48

Classes: Natural & semi-natural greenspace (599)



Open Space Reference	667	Natural & semi-natural greenspace
Class Reference	599	Class Area (Ha): 2.47
Built facility strategy:	No	Playing pitch strategy: No
Open Space Site Assessment		
Level of use	3	Scarcity Value : 0
IMD Rank	2	
Space meets needs of:	Score	Comment
Elderly	0	
Juniors	0	
Teenagers	0	
Disabled	0	
Family	0	
Others	5	Dog walkers
High Benefits		
Structural and landscaping	5	Separates housing areas. Part of contiguous open space links with adjoining woodland (Penny Spring Wood).
Ecological	0	
Educational	0	
Social and Health	0	
Cultural and heritage	0	
Amenity and a sense of place	0	
Economic	0	
Designated Nature Site	0	
Friends of group to the site	0	
Total score	15	
Percentage	17	
Value rating	HIGH	Woodland and scrub surrounding public footpath linking Benomley Crescent and Foxglove Road.

OLS 669 - Fernside Park, Southfield Rd, Almondbury, Huddersfield

Gross site area (ha):

3.08

Classes: Outdoor sport facilities (381), Parks & recreation grounds (557), Provision for children & young people (382, 383)

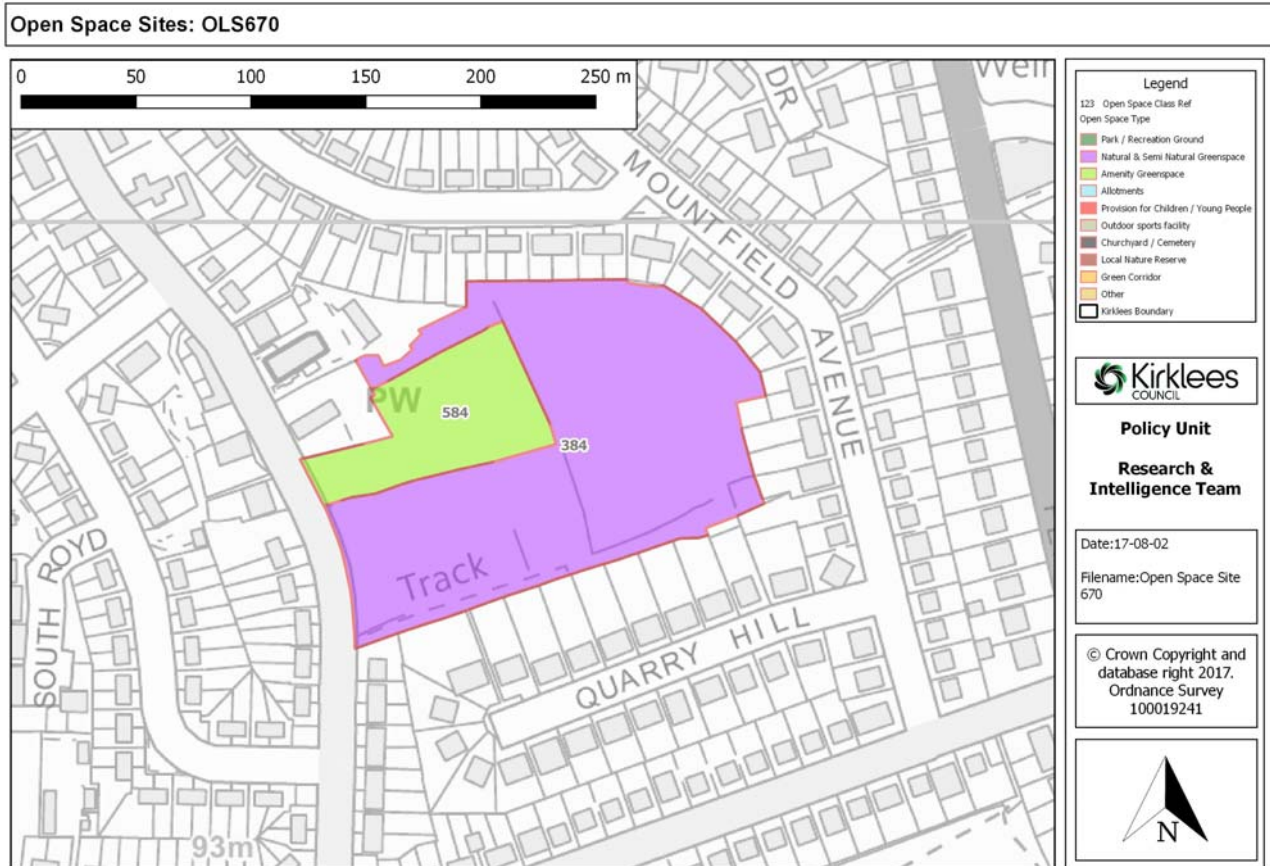


Open Space Reference	669	Parks & recreation grounds
Class Reference	557	Class Area (Ha): 2.8
Built facility strategy:	No	Playing pitch strategy: No
Open Space Site Assessment		
Level of use	8	Scarcity Value : 4
IMD Rank	3	
Space meets needs of:	Score	Comment
Elderly	0	
Juniors	5	Equipped children's play area.
Teenagers	5	Teen area. Multi-use-games area.
Disabled	0	
Family	5	
Others	0	
High Benefits		
Structural and landscaping	0	
Ecological	0	
Educational	0	
Social and Health	0	
Cultural and heritage	0	
Amenity and a sense of place	10	Visual amenity.
Economic	0	
Designated Nature Site	0	
Friends of group to the site	0	
Total score	40	
Percentage	40	
Value rating	HIGH	Attractive park, well-kept hedges and flower beds. Multi-use-games area has been refurbished and new play facilities for older children installed.

OLS 670 - Open Space Adjacent 149, Fleminghouse Lane, Almondbury, Huddersfield

Gross site area (ha): 2.1

Classes: Amenity greenspace (584), Woodland (384)



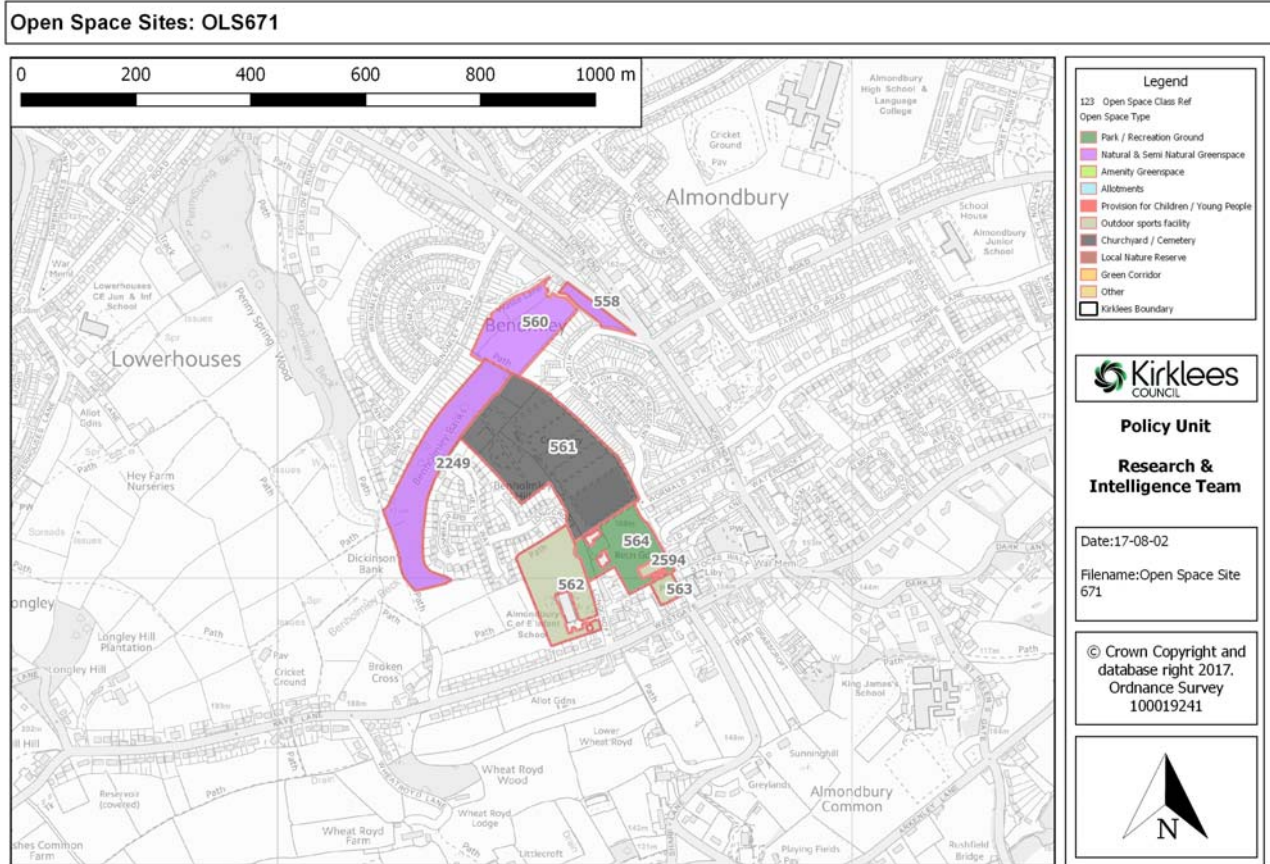
Open Space Reference	670	Amenity greenspace
Class Reference	584	Class Area (Ha): 0.42
Built facility strategy:	No	Playing pitch strategy: No
Open Space Site Assessment		
Level of use	2	Scarcity Value : 0
IMD Rank	3	
Space meets needs of:	Score	Comment
Elderly	0	
Juniors	0	
Teenagers	0	
Disabled	0	
Family	0	
Others	0	
High Benefits		
Structural and landscaping	0	
Ecological	0	
Educational	0	
Social and Health	0	
Cultural and heritage	0	
Amenity and a sense of place	0	
Economic	0	
Designated Nature Site	0	
Friends of group to the site	0	
Total score	5	
Percentage	5	
Value rating	LOW	Informal open space with informal paths through trees & grass. Fairly tidy.

OLS 671 - Almondbury Cemetery, Almondbury Rec & Benholmley Banks, Cemetery Walk, Almondbury, Huddersfield

Gross site area (ha):

12.14

Classes: Cemeteries & churchyards (561), Natural & semi-natural greenspace (560), Outdoor sport facilities (562, 563, 2594), Parks & recreation grounds (564), Provision for children & young people (565), Woodland (558, 2249)



Open Space Reference	671	Natural & semi-natural greenspace
Class Reference	560	Class Area (Ha): 1.63
Built facility strategy:	No	Playing pitch strategy: No
Open Space Site Assessment		
Level of use	1	Scarcity Value : 0
IMD Rank	2	
Space meets needs of:	Score	Comment
Elderly	0	
Juniors	0	
Teenagers	0	
Disabled	0	
Family	0	
Others	0	
High Benefits		
Structural and landscaping	0	
Ecological	0	
Educational	0	
Social and Health	0	
Cultural and heritage	0	
Amenity and a sense of place	0	
Economic	0	
Designated Nature Site	0	
Friends of group to the site	0	
Total score	3	
Percentage	3	
Value rating	LOW	Semi-natural area of part woodland and part grazing land.

Adjoins Benomley Wood (ancient woodland) to the south and area of mixed deciduous protected trees fronting Somerset Road to the north east. Public footpath on south western boundary.

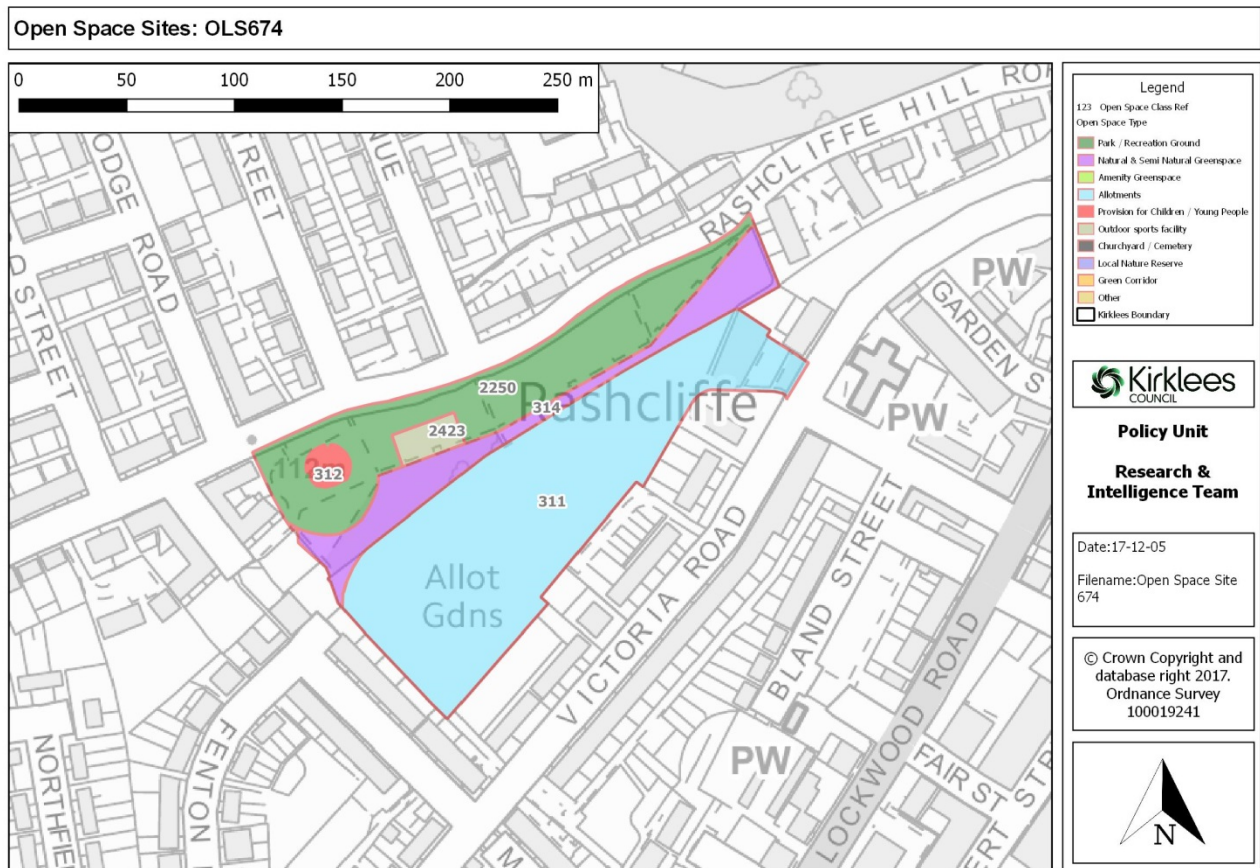
Open Space Reference	671	Parks & recreation grounds
Class Reference	564	Class Area (Ha): 1.32
Built facility strategy: No		Playing pitch strategy: Yes
Open Space Site Assessment		
Level of use	6	Scarcity Value : 3
IMD Rank	2	
Space meets needs of:	Score	Comment
Elderly	0	
Juniors	5	Equipped children's play area.
Teenagers	5	Multi-use-games area.
Disabled	0	
Family	0	
Others	0	
High Benefits		
Structural and landscaping	0	
Ecological	0	
Educational	0	
Social and Health	5	
Cultural and heritage	0	
Amenity and a sense of place	10	
Economic	0	
Designated Nature Site	0	
Friends of group to the site	0	
Total score	36	
Percentage	36	
Value rating	HIGH	

OLS 674 - Victoria Road Allotments & Rashcliffe Recreation Ground, Rashcliffe Hill Road, Huddersfield

Gross site area (ha):

2.38

Classes: Allotments (311), Outdoor sport facilities (2423), Parks & recreation grounds (2250), Provision for children & young people (312), Woodland (314)



Open Space Reference	674	Allotments
Class Reference	311	Class Area (Ha): 1.2
Built facility strategy:	No	Playing pitch strategy: No
Open Space Site Assessment		
Level of use	3	Scarcity Value : 1
IMD Rank	5	
Space meets needs of:	Score	Comment
Elderly	5	
Juniors	0	
Teenagers	0	
Disabled	0	
Family	0	
Others	0	
High Benefits		
Structural and landscaping	0	
Ecological	0	
Educational	0	
Social and Health	10	
Cultural and heritage	0	
Amenity and a sense of place	0	
Economic	0	
Designated Nature Site	0	
Friends of group to the site	0	
Total score	24	
Percentage	26	
Value rating	MEDIUM	

Quality condition assessment (Allotments)

Welcoming place

Main Entrance	5 - Opens onto safe/busy areas with natural surveillance from roads, paths etc
Gradient and value	3 - Some irregular land
Ramps and guard rails	1 - No ramps/guard rails
Boundaries	10 - Site located away from road with boundary eg fence, wall etc
Boundaries quality	10 - Good condition
Controls to prevent illegal use	5 - Adequate & appropriate controls
Personal security	4 - Overlooked by housing on most sides

Site quality and paths

Maintenance & cleanliness	3 - Adequate
Drainage	5 - The site is well drained (no evidence of water pools)
Hedgerows - Maintenance	0 -
Hedgerows_Are trees present	Y
Hedgerows_Overgrown	Y
Hedgerows_Managed	N
Paths	3 - Reasonable quality with some evidence of damage to surface and suitable for some users.

Enhanced site facilities and features

Sufficient disabled access	
Fresh water supply	Yes
Room for expansion	
Toilet facilities	
Shelter	

Buildings and artefacts

On site	Y
Comments	Sheds and greenhouses
Maintenance	4 - Good condition - no evidence of graffiti or vandalism

Summary

Total score	58
Percentage	61
Quality rating	HIGH

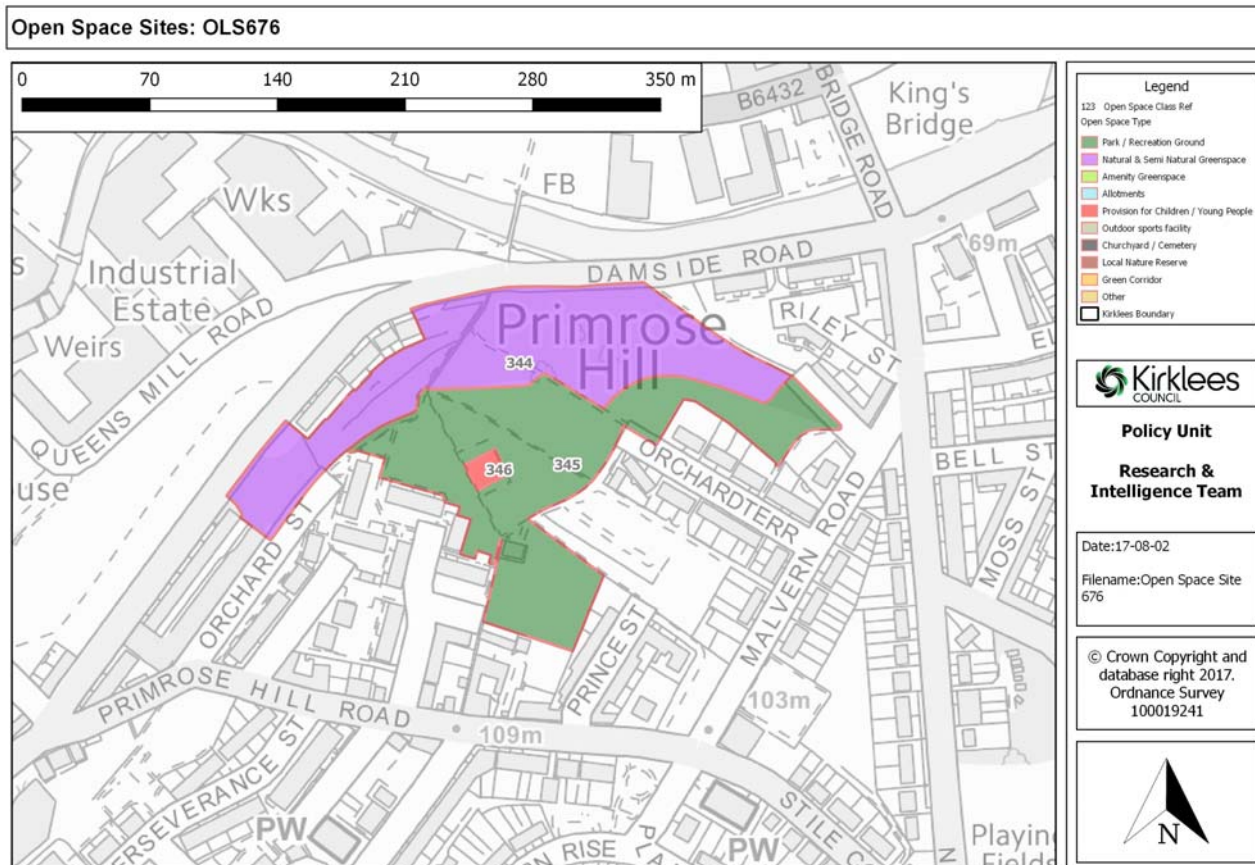
Open Space Reference	674	Parks & recreation grounds
Class Reference	2250	Class Area (Ha): 0.76
Built facility strategy: No		Playing pitch strategy: No
Open Space Site Assessment		
Level of use	8	Scarcity Value : 0
IMD Rank	5	
Space meets needs of:	Score	Comment
Elderly	5	
Juniors	5	Equipped children's play area.
Teenagers	5	Multi-use-games area.
Disabled	0	
Family	5	
Others	0	
High Benefits		
Structural and landscaping	0	
Ecological	0	
Educational	0	
Social and Health	0	
Cultural and heritage	0	
Amenity and a sense of place	10	Visual amenity.
Economic	0	
Designated Nature Site	0	
Friends of group to the site	0	
Total score	43	
Percentage	43	
Value rating	HIGH	

OLS 676 - Orchard Terrace Open Space, Orchard Terrace, Primrose Hill, Huddersfield

Gross site area (ha):

2.65

Classes: Parks & recreation grounds (345), Provision for children & young people (346), Woodland (344)



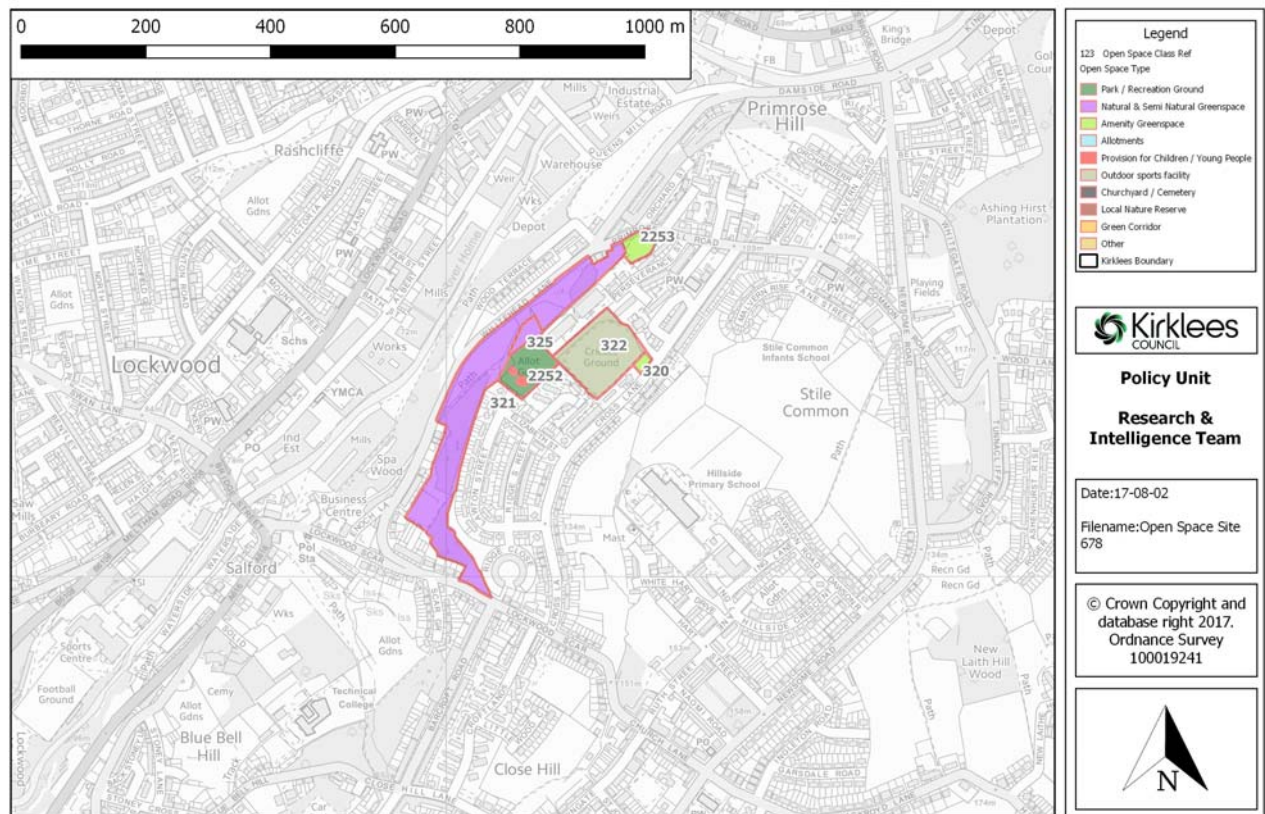
Open Space Reference	676	Parks & recreation grounds
Class Reference	345	Class Area (Ha): 1.36
Built facility strategy:	No	Playing pitch strategy: No
Open Space Site Assessment		
Level of use	6	Scarcity Value : 0
IMD Rank	4	
Space meets needs of:	Score	Comment
Elderly	0	
Juniors	5	Equipped children's play area.
Teenagers	0	
Disabled	0	
Family	5	
Others	0	
High Benefits		
Structural and landscaping	0	
Ecological	0	
Educational	0	
Social and Health	0	
Cultural and heritage	0	
Amenity and a sense of place	10	Visual amenity.
Economic	0	
Designated Nature Site	0	
Friends of group to the site	0	
Total score	30	
Percentage	30	
Value rating	HIGH	No equipment or facilities for teenagers.

OLS 678 - Primrose Hill Cricket Club & Recreation Ground, Whitehead Lane, Primrose Hill, Huddersfield

Gross site area (ha): 5

Classes: Amenity greenspace (320, 2253), Natural & semi-natural greenspace (325), Outdoor sport facilities (322), Parks & recreation grounds (2252), Provision for children & young people (2511, 2653), Woodland (321)

Open Space Sites: OLS678



Open Space Reference	678	Amenity greenspace
Class Reference	320	Class Area (Ha): 0.06
Built facility strategy:	No	Playing pitch strategy: No
Open Space Site Assessment		
Level of use	1	Scarcity Value : 0
IMD Rank	5	
Space meets needs of:	Score	Comment
Elderly	0	
Juniors	0	
Teenagers	0	
Disabled	0	
Family	0	
Others	0	
High Benefits		
Structural and landscaping	0	
Ecological	0	
Educational	0	
Social and Health	0	
Cultural and heritage	0	
Amenity and a sense of place	0	
Economic	0	
Designated Nature Site	0	
Friends of group to the site	0	
Total score	6	
Percentage	6	
Value rating	LOW	Small unmanaged area within cricket ground used for parking.

Open Space Reference	678	Amenity greenspace
Class Reference	2253	Class Area (Ha): 0.21
Built facility strategy: No		Playing pitch strategy: No
Open Space Site Assessment		
Level of use	1	Scarcity Value : 0
IMD Rank	5	
Space meets needs of:	Score	Comment
Elderly	0	
Juniors	0	
Teenagers	0	
Disabled	5	
Family	0	
Others	0	
High Benefits		
Structural and landscaping	0	
Ecological	0	
Educational	0	
Social and Health	0	
Cultural and heritage	0	
Amenity and a sense of place	10	Visual amenity
Economic	0	
Designated Nature Site	0	
Friends of group to the site	0	
Total score	21	
Percentage	23	
Value rating	HIGH	Sloping footpath suitable for the disabled to avoid steep steps to bottom of site.

Open Space Reference	678	Natural & semi-natural greenspace
Class Reference	325	Class Area (Ha): 0.13
Built facility strategy: No		Playing pitch strategy: No
Open Space Site Assessment		
Level of use	1	Scarcity Value : 0
IMD Rank	5	
Space meets needs of:	Score	Comment
Elderly	0	
Juniors	0	
Teenagers	0	
Disabled	0	
Family	0	
Others	0	
High Benefits		
Structural and landscaping	0	
Ecological	0	Some ecological value as part of wider woodland corridor.
Educational	0	
Social and Health	0	
Cultural and heritage	0	
Amenity and a sense of place	0	
Economic	0	
Designated Nature Site	0	
Friends of group to the site	0	
Total score	6	
Percentage	7	
Value rating	MEDIUM	Small sloping naturalised area adjoining public footpath. Forms part of a contiguous woodland corridor.

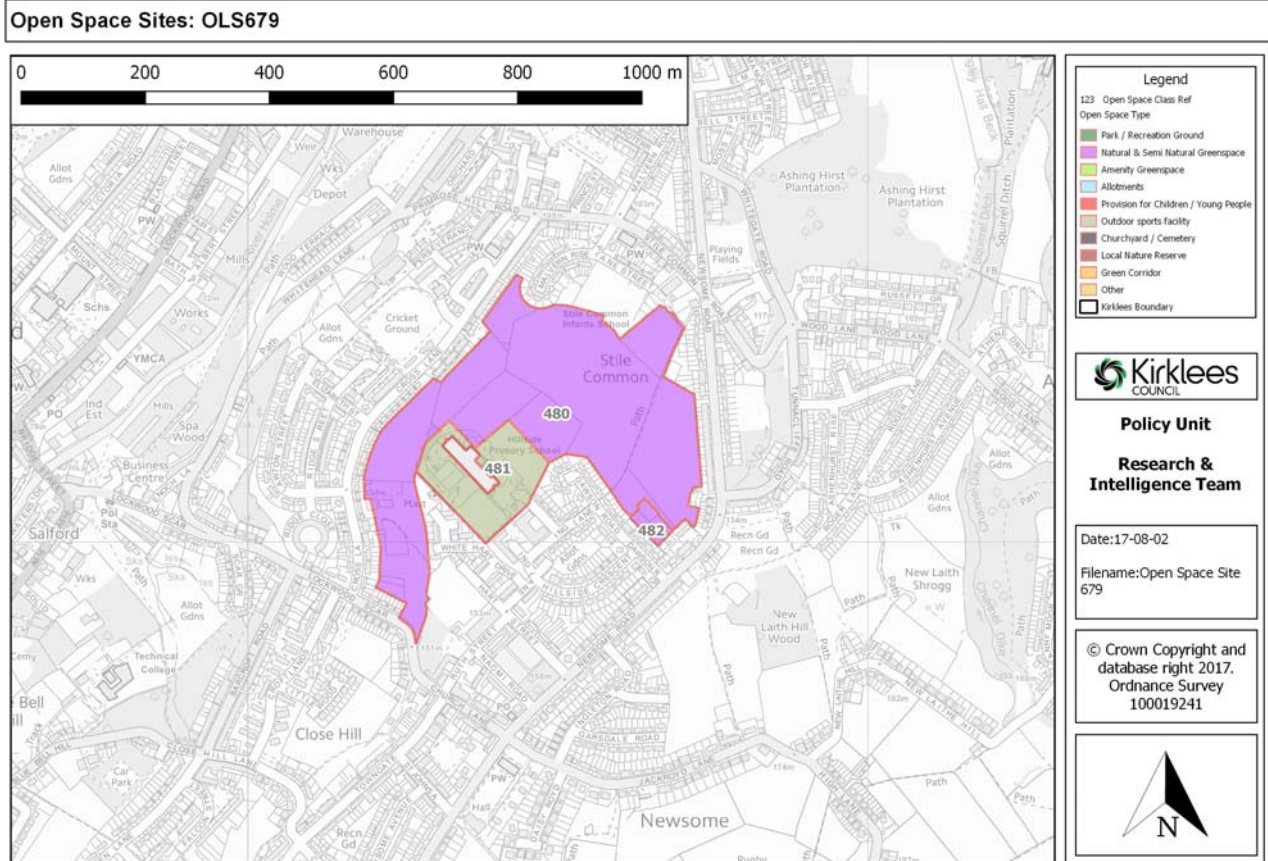
Open Space Reference	678	Parks & recreation grounds
Class Reference	2252	Class Area (Ha): 0.49
Built facility strategy: No		Playing pitch strategy: No
Open Space Site Assessment		
Level of use	6	Scarcity Value : 0
IMD Rank	5	
Space meets needs of:	Score	Comment
Elderly	0	
Juniors	5	Equipped children's play area.
Teenagers	5	Basketball pod.
Disabled	0	
Family	0	
Others	0	
High Benefits		
Structural and landscaping	0	
Ecological	0	
Educational	0	
Social and Health	5	Physical activity.
Cultural and heritage	0	
Amenity and a sense of place	0	
Economic	0	
Designated Nature Site	0	
Friends of group to the site	0	
Total score	26	
Percentage	26	
Value rating	MEDIUM	New play area and basketball pod installed.

OLS 679 - Hillside Primary School & Stile Common, Headfield Road, Newsome, Huddersfield

Gross site area (ha):

14.95

Classes: Natural & semi-natural greenspace (480, 482), Outdoor sport facilities (481)



Open Space Reference	679	Natural & semi-natural greenspace
Class Reference	480	Class Area (Ha): 12.24
Built facility strategy:	No	Playing pitch strategy: No
Open Space Site Assessment		
Level of use	3	Scarcity Value : 0
IMD Rank	5	
Space meets needs of:	Score	Comment
Elderly	0	
Juniors	0	
Teenagers	0	
Disabled	0	
Family	0	
Others	0	
High Benefits		
Structural and landscaping	5	Important part of local landscape and character, between Newsome, Ashenhurst and Primrose Hill.
Ecological	0	
Educational	0	
Social and Health	0	
Cultural and heritage	0	
Amenity and a sense of place	0	
Economic	0	
Designated Nature Site	0	
Friends of group to the site	0	
Total score	13	
Percentage	15	
Value rating	HIGH	Undulating grazing land with fences and hedgerows around the fields. A network of local public footpaths criss-cross the site.

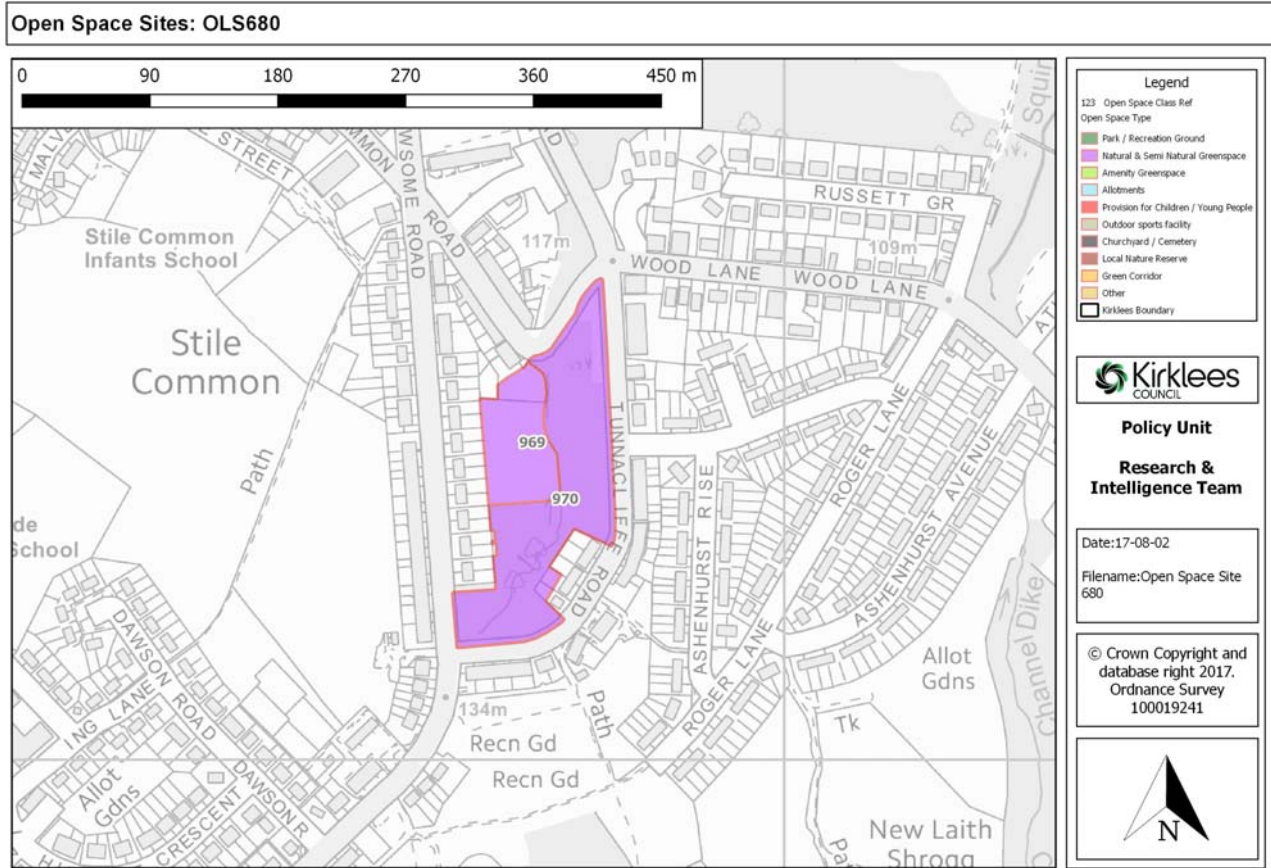
Open Space Reference	679	Natural & semi-natural greenspace
Class Reference	482	Class Area (Ha): 0.24
Built facility strategy: No		Playing pitch strategy: No
Open Space Site Assessment		
Level of use	1	Scarcity Value : 0
IMD Rank	5	
Space meets needs of:	Score	Comment
Elderly	0	
Juniors	0	
Teenagers	0	
Disabled	0	
Family	0	
Others	0	
High Benefits		
Structural and landscaping	0	
Ecological	0	
Educational	0	
Social and Health	0	
Cultural and heritage	0	
Amenity and a sense of place	0	
Economic	0	
Designated Nature Site	0	
Friends of group to the site	0	
Total score	6	
Percentage	7	
Value rating	MEDIUM	Former tennis courts, now naturalised as part of wider green space.

OLS 680 - Newsome Road Allotments, Tunnacliffe Road, Newsome, Huddersfield

Gross site area (ha):

1.63

Classes: Natural & semi-natural greenspace (969), Woodland (970)



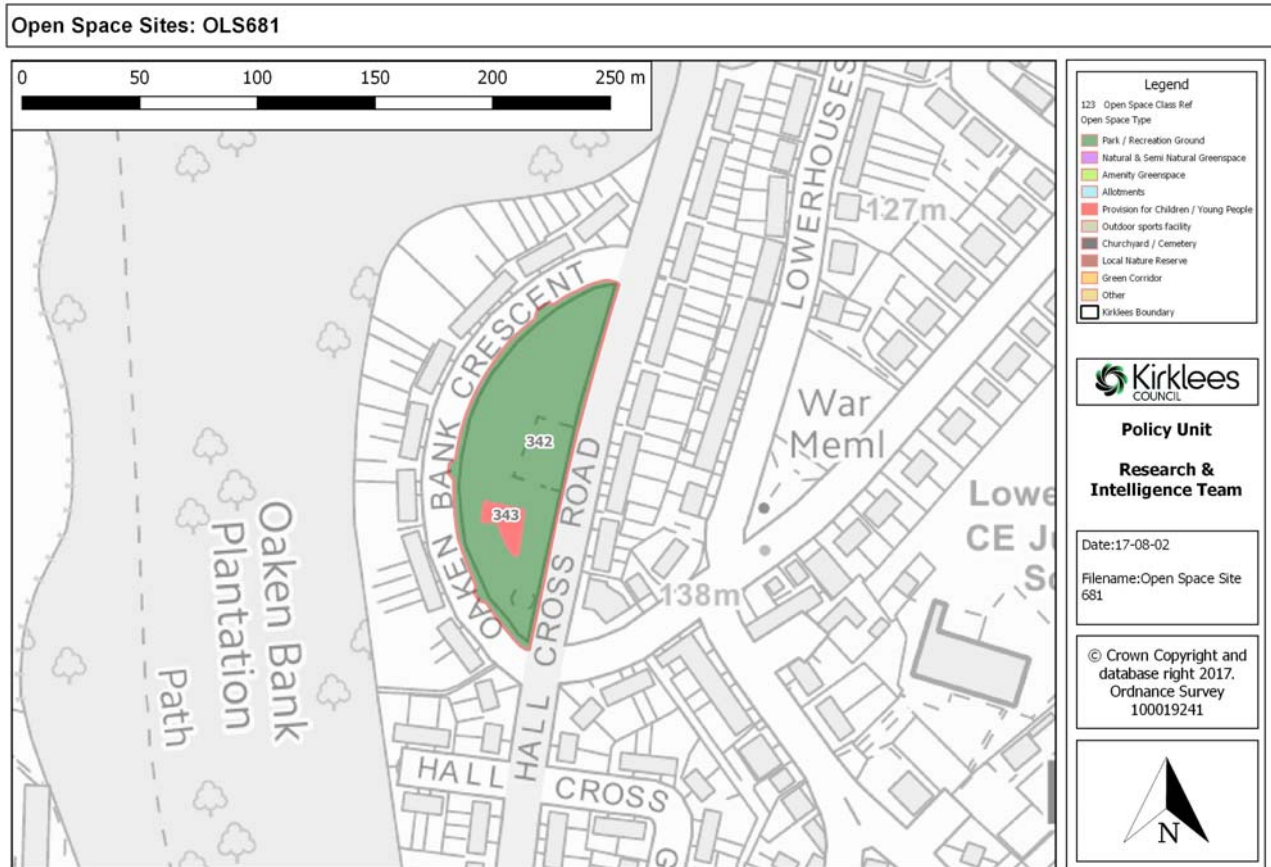
Open Space Reference	680	Natural & semi-natural greenspace
Class Reference	969	Class Area (Ha): 0.42
Built facility strategy:	No	Playing pitch strategy: No
Open Space Site Assessment		
Level of use	1	Scarcity Value : 0
IMD Rank	5	
Space meets needs of:	Score	Comment
Elderly	0	
Juniors	0	
Teenagers	0	
Disabled	0	
Family	0	
Others	0	
High Benefits		
Structural and landscaping	0	
Ecological	0	
Educational	0	
Social and Health	0	
Cultural and heritage	0	
Amenity and a sense of place	0	
Economic	0	
Designated Nature Site	0	
Friends of group to the site	0	
Total score	6	
Percentage	7	
Value rating	MEDIUM	Mixed area with some garden/ allotment use by adjacent housing. Some mature trees provide ecological value. Adjoins woodland corridor.

OLS 681 - Hall Cross Road Open Space, Hall Cross Road, Lower Houses, Huddersfield

Gross site area (ha):

0.58

Classes: Parks & recreation grounds (342), Provision for children & young people (343)



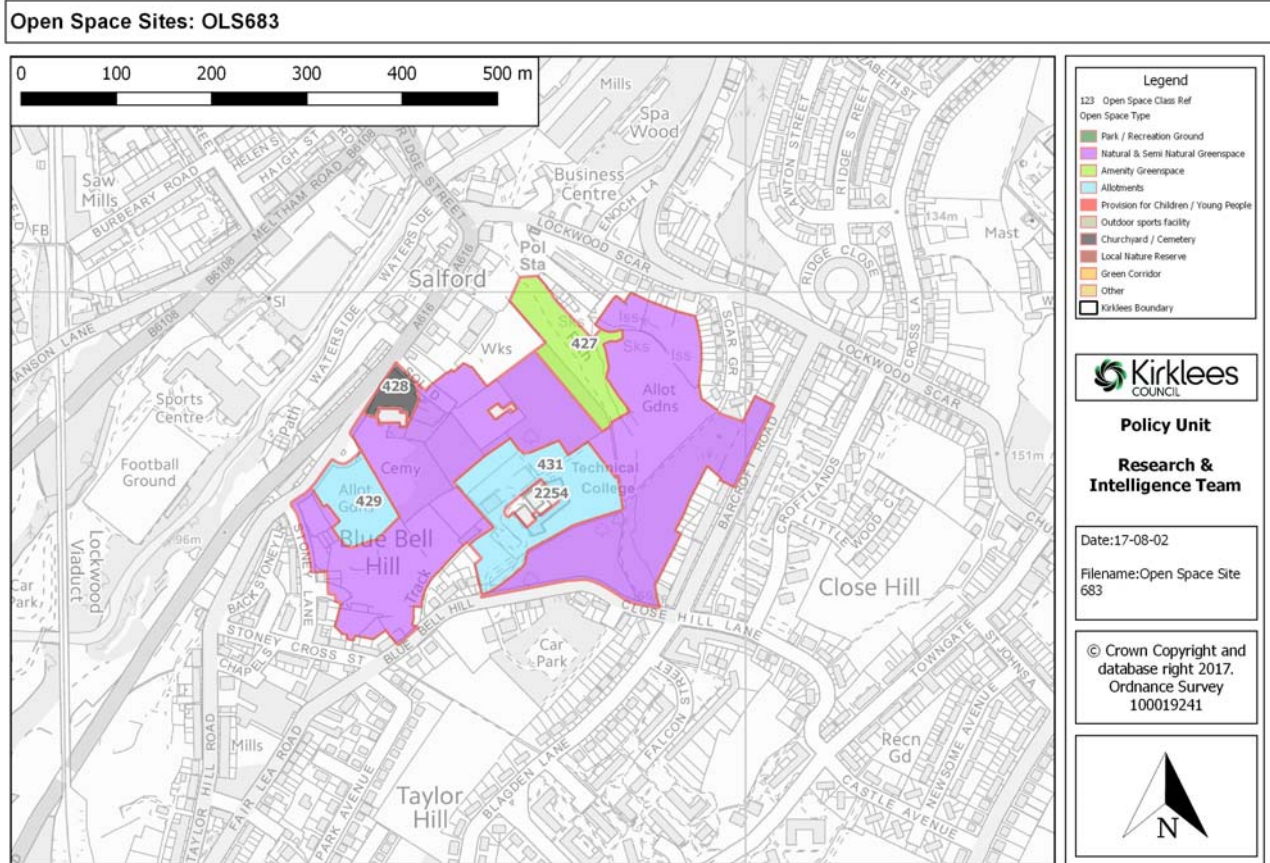
Open Space Reference	681	Parks & recreation grounds
Class Reference	342	Class Area (Ha): 0.55
Built facility strategy:	No	Playing pitch strategy: No
Open Space Site Assessment		
Level of use	8	Scarcity Value : 0
IMD Rank	5	
Space meets needs of:	Score	Comment
Elderly	0	
Juniors	5	Equipped children's play area.
Teenagers	5	Goal posts.
Disabled	0	
Family	5	
Others	0	
High Benefits		
Structural and landscaping	0	
Ecological	0	
Educational	0	
Social and Health	5	Physical activity.
Cultural and heritage	0	
Amenity and a sense of place	10	Green space in housing estate.
Economic	0	
Designated Nature Site	0	
Friends of group to the site	0	
Total score	43	
Percentage	43	
Value rating	HIGH	

OLS 683 - Lockwood Village Green & Woodhead Road Allotments, Woodhead Road, Lockwood, Huddersfield

Gross site area (ha):

10.47

Classes: Allotments (429), Amenity greenspace (427), Cemeteries & churchyards (428), Other (2254), Woodland (431)



Open Space Reference	683	Allotments
Class Reference	429	Class Area (Ha): 0.53
Built facility strategy:	No	Playing pitch strategy: No
Open Space Site Assessment		
Level of use	5	Scarcity Value : 0
IMD Rank	4	
Space meets needs of:	Score	Comment
Elderly	5	
Juniors	0	
Teenagers	0	
Disabled	0	
Family	0	
Others	0	
High Benefits		
Structural and landscaping	0	
Ecological	0	
Educational	0	
Social and Health	10	
Cultural and heritage	0	
Amenity and a sense of place	0	
Economic	0	
Designated Nature Site	0	
Friends of group to the site	0	
Total score	24	
Percentage	26	
Value rating	MEDIUM	

Quality condition assessment (Allotments)

Welcoming place

Main Entrance	5 - Opens onto safe/busy areas with natural surveillance from roads, paths etc
Gradient and value	4 - Gentle slopes
Ramps and guard rails	1 - No ramps/guard rails
Boundaries	6 - Site is next to road with some boundary eg fence, wall etc or away from road & no boundary
Boundaries quality	6 - Variable quality
Controls to prevent illegal use	3 - Some controls, but some noticeable gaps
Personal security	3 - Overlooked by housing on one side

Site quality and paths

Maintenance & cleanliness	4 - Good
Drainage	3 - Some evidence of water pools
Hedgerows - Maintenance	3 - Some hedgerows well maintained
Hedgerows_Are trees present	Y
Hedgerows_Overgrown	Y
Hedgerows_Managed	N
Paths	5 - Good surface free from potholes and even. Appropriate surface material. Suitable for a range of users, including wheelchairs, pushchairs and elderly.

Enhanced site facilities and features

Sufficient disabled access	
Fresh water supply	Yes
Room for expansion	
Toilet facilities	
Shelter	

Buildings and artefacts

On site	Y
Comments	Sheds, greenhouses
Maintenance	4 - Good condition - no evidence of graffiti or vandalism

Summary

Total score	52
Percentage	54
Quality rating	MEDIUM

Open Space Reference	683	Amenity greenspace
Class Reference	427	Class Area (Ha): 0.81
Built facility strategy: No		Playing pitch strategy: No
Open Space Site Assessment		
Level of use	2	Scarcity Value : 0
IMD Rank	4	
Space meets needs of:	Score	Comment
Elderly	0	
Juniors	0	
Teenagers	0	
Disabled	0	
Family	0	
Others	0	
High Benefits		
Structural and landscaping	0	
Ecological	0	
Educational	0	
Social and Health	0	
Cultural and heritage	0	
Amenity and a sense of place	10	Visual amenity for residents.
Economic	0	
Designated Nature Site	0	
Friends of group to the site	0	

Total score	16
Percentage	17

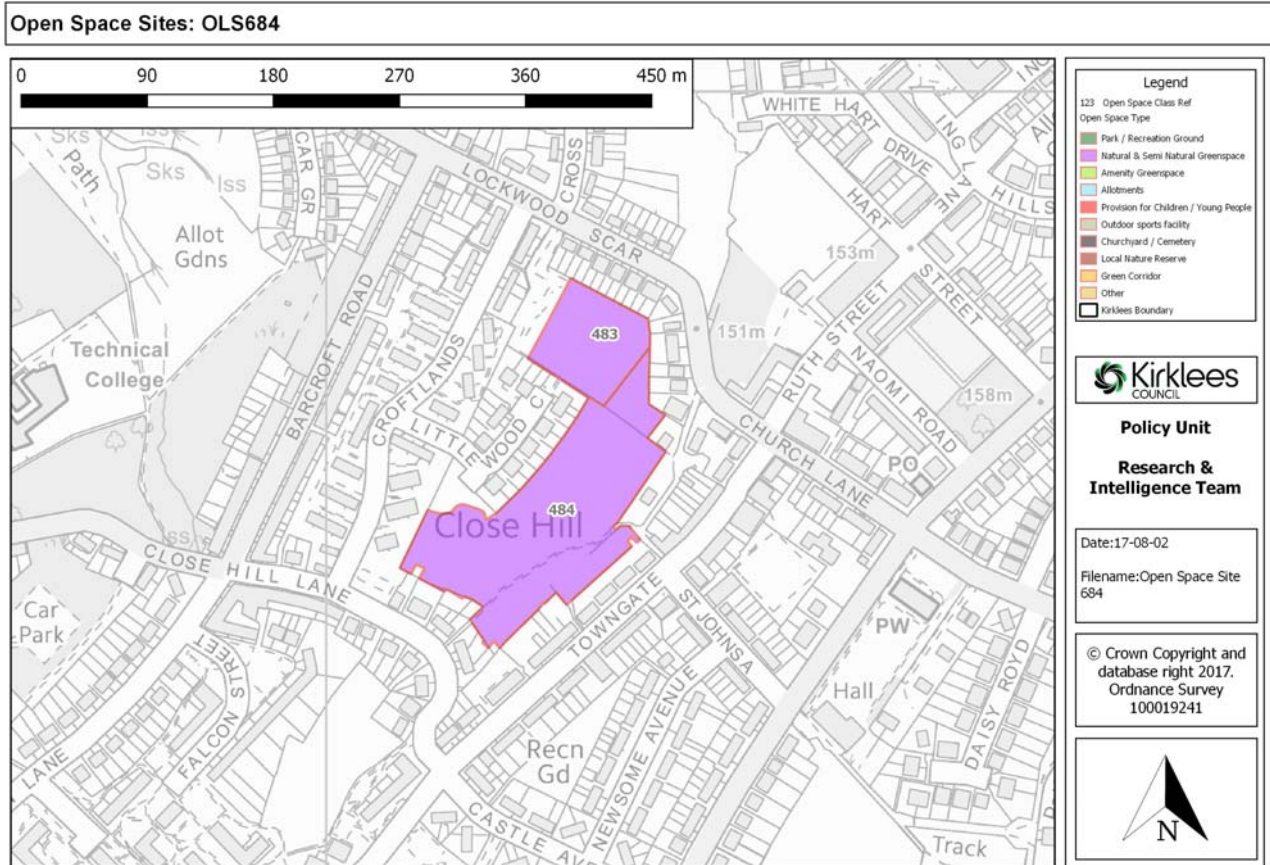
Value rating	HIGH	Sloping site not suitable for ball games. No evidence of litter problems. Lockwood village green.
--------------	------	---

OLS 684 - Land adjacent, 21-41, Littlewood Croft, Newsome, Huddersfield

Gross site area (ha):

2.06

Classes: Natural & semi-natural greenspace (483), Woodland (484)



Open Space Reference	684	Natural & semi-natural greenspace
Class Reference	483	Class Area (Ha): 0.46
Built facility strategy:	No	Playing pitch strategy: No
Open Space Site Assessment		
Level of use	1	Scarcity Value : 0
IMD Rank	5	
Space meets needs of:	Score	Comment
Elderly	0	
Juniors	0	
Teenagers	0	
Disabled	0	
Family	0	
Others	0	
High Benefits		
Structural and landscaping	0	
Ecological	0	Some ecological value - scrub adjoining woodland.
Educational	0	
Social and Health	0	
Cultural and heritage	0	
Amenity and a sense of place	0	
Economic	0	
Designated Nature Site	0	
Friends of group to the site	0	
Total score	6	
Percentage	7	
Value rating	MEDIUM	Scrub contiguous with adjoining woodland.

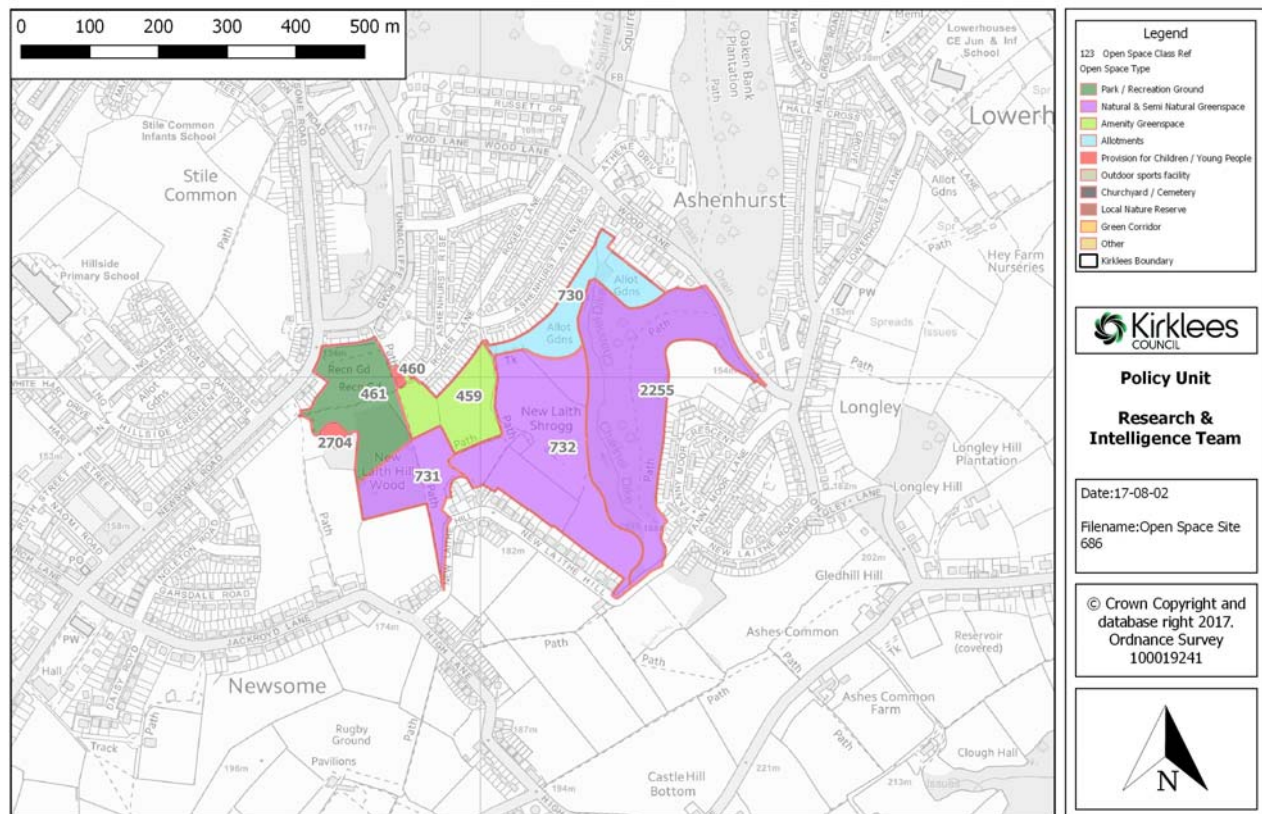
OLS 686 - New Laith Wood & Ashenhurst Ave Allotments, Ashenhurst Avenue, Newsome, Huddersfield

Gross site area (ha):

14.8

Classes: Allotments (730), Amenity greenspace (459), Natural & semi-natural greenspace (732), Parks & recreation grounds (461), Provision for children & young people (460, 2704), Woodland (731, 2255)

Open Space Sites: OLS686



Open Space Reference	686	Allotments
Class Reference	730	Class Area (Ha): 1.32
Built facility strategy:	No	Playing pitch strategy: No
Open Space Site Assessment		
Level of use	1	Scarcity Value : 1
IMD Rank	5	
Space meets needs of:	Score	Comment
Elderly	0	
Juniors	0	
Teenagers	0	
Disabled	0	
Family	0	
Others	0	
High Benefits		
Structural and landscaping	0	
Ecological	0	
Educational	0	
Social and Health	0	
Cultural and heritage	0	
Amenity and a sense of place	0	
Economic	0	
Designated Nature Site	0	
Friends of group to the site	0	
Total score	7	
Percentage	7	
Value rating	LOW	Only a quarter of the site is in active allotment use. Includes community growing plots.

Quality condition assessment (Allotments)

Welcoming place

Main Entrance	1 - Does not open onto safe/busy area & no natural surveillance from roads, paths etc
Gradient and value	4 - Gentle slopes
Ramps and guard rails	1 - No ramps/guard rails
Boundaries	10 - Site located away from road with boundary eg fence, wall etc
Boundaries quality	6 - Variable quality
Controls to prevent illegal use	3 - Some controls, but some noticeable gaps
Personal security	3 - Overlooked by housing on one side

Site quality and paths

Maintenance & cleanliness	3 - Adequate
Drainage	5 - The site is well drained (no evidence of water pools)
Hedgerows - Maintenance	0 -
Hedgerows_Are trees present	N
Hedgerows_Overgrown	N
Hedgerows_Managed	N
Paths	3 - Reasonable quality with some evidence of damage to surface and suitable for some users.

Enhanced site facilities and features

Sufficient disabled access	
Fresh water supply	Yes
Room for expansion	
Toilet facilities	
Shelter	

Buildings and artefacts

On site	Y
Comments	Sheds and greenhouses
Maintenance	3 - Adequate - not in keeping with site heritage, little evidence of vandalism

Summary

Total score	47
Percentage	49
Quality rating	MEDIUM

Open Space Reference	686	Amenity greenspace
Class Reference	459	Class Area (Ha): 1.35
Built facility strategy: No		Playing pitch strategy: No
Open Space Site Assessment		
Level of use	2	Scarcity Value : 0
IMD Rank	5	
Space meets needs of:	Score	Comment
Elderly	0	
Juniors	0	
Teenagers	0	
Disabled	0	
Family	0	
Others	5	Dog walkers
High Benefits		
Structural and landscaping	0	
Ecological	0	
Educational	0	
Social and Health	0	
Cultural and heritage	0	
Amenity and a sense of place	10	Visual amenity
Economic	0	
Designated Nature Site	0	
Friends of group to the	0	

site		
Total score	22	
Percentage	24	
Value rating	HIGH	Naturalised area with developing woodland. No maintenance carried out and no facilities.

Open Space Reference	686	Natural & semi-natural greenspace
Class Reference	732	Class Area (Ha): 4.16
Built facility strategy: No		Playing pitch strategy: No
Open Space Site Assessment		
Level of use	2	Scarcity Value : 0
IMD Rank	3	
Space meets needs of:	Score	Comment
Elderly	0	
Juniors	0	
Teenagers	0	
Disabled	0	
Family	0	
Others	0	
High Benefits		
Structural and landscaping	5	Elevated above Huddersfield Town Centre forming part of the green backdrop visible from the town.
Ecological	0	
Educational	0	
Social and Health	0	
Cultural and heritage	0	
Amenity and a sense of place	0	
Economic	0	
Designated Nature Site	0	
Friends of group to the site	0	
Total score	10	
Percentage	11	
Value rating	HIGH	Undulating grazing land. To the west this site is steeper and forms an escarpment with views over Huddersfield. There is a footpath in the east forming a link across from Ashenhurst in the north to Hall Bower in the south.

Open Space Reference	686	Parks & recreation grounds
Class Reference	461	Class Area (Ha): 1.82
Built facility strategy: No		Playing pitch strategy: No
Open Space Site Assessment		
Level of use	8	Scarcity Value : 0
IMD Rank	5	
Space meets needs of:	Score	Comment
Elderly	0	
Juniors	5	
Teenagers	5	
Disabled	0	
Family	5	
Others	0	
High Benefits		
Structural and landscaping	0	
Ecological	0	
Educational	0	
Social and Health	5	Physical activity
Cultural and heritage	0	
Amenity and a sense of place	0	

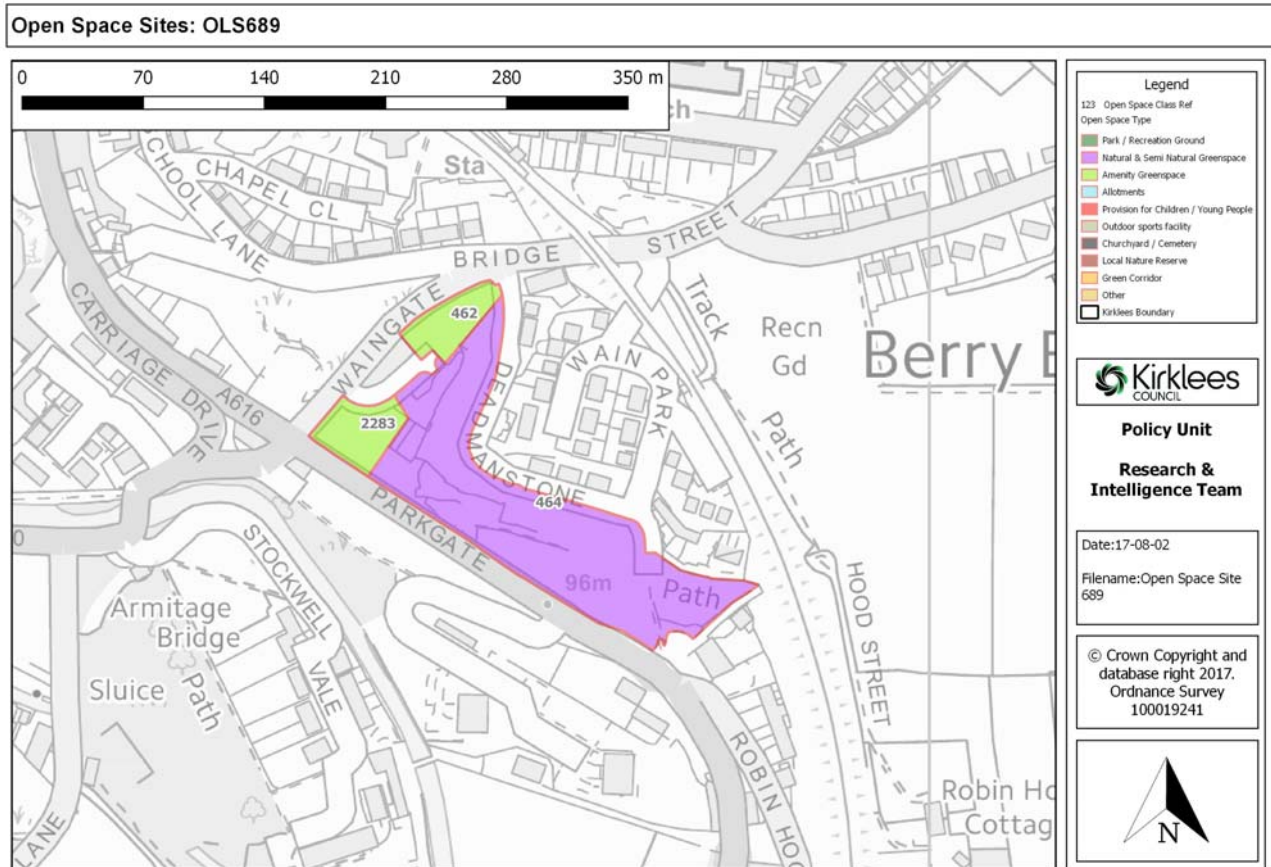
Economic	0	
Designated Nature Site	0	
Friends of group to the site	0	
Total score	33	
Percentage	33	
Value rating	HIGH	Skate park on site.

OLS 689 - Deadmanstone Waingate Open Space, Deadmanstone, Berry Brow, Huddersfield

Gross site area (ha):

1.54

Classes: Amenity greenspace (462, 2283), Woodland (464)



Open Space Reference	689	Amenity greenspace
Class Reference	462	Class Area (Ha): 0.13
Built facility strategy:	No	Playing pitch strategy: No
Open Space Site Assessment		
Level of use	1	Scarcity Value : 0
IMD Rank	3	
Space meets needs of:	Score	Comment
Elderly	0	
Juniors	0	
Teenagers	0	
Disabled	0	
Family	0	
Others	0	
High Benefits		
Structural and landscaping	0	
Ecological	0	
Educational	0	
Social and Health	0	
Cultural and heritage	0	
Amenity and a sense of place	0	
Economic	0	
Designated Nature Site	0	
Friends of group to the site	0	
Total score	4	
Percentage	4	
Value rating	LOW	Maintained green space to road frontage.

Open Space Reference	689	Amenity greenspace
-----------------------------	-----	---------------------------

Class Reference	2283	Class Area (Ha): 0.15
Built facility strategy: No		Playing pitch strategy: No
Open Space Site Assessment		
Level of use	2	Scarcity Value : 0
IMD Rank	3	
Space meets needs of:	Score	Comment
Elderly	0	
Juniors	0	
Teenagers	0	
Disabled	0	
Family	0	
Others	0	
High Benefits		
Structural and landscaping	0	
Ecological	0	
Educational	0	
Social and Health	0	
Cultural and heritage	0	
Amenity and a sense of place	10	Amenity space along main transport corridor.
Economic	0	
Designated Nature Site	0	
Friends of group to the site	0	
Total score	15	
Percentage	16	
Value rating	HIGH	Grassed amenity space with footpath, includes belt of mature trees.