



# **Kirklees Local Plan Open Space Study 2015 (Revised 2016)**

## **Appendix 1.2**

### **Open Space Site Assessments and Plans**

#### **Dewsbury and Mirfield**

**December 2017**

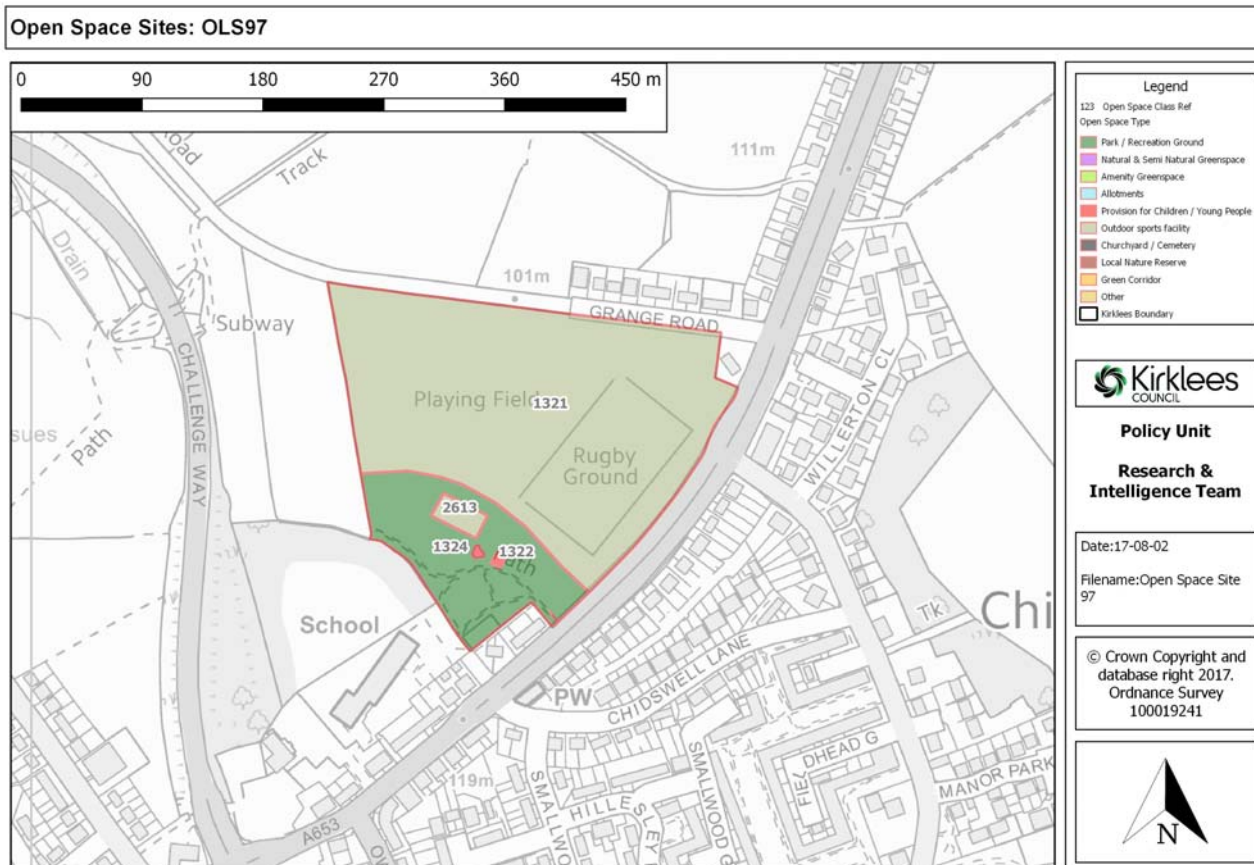
Planning Policy Group  
Investment and Regeneration Service  
Kirklees Council  
PO Box B93  
Civic Centre III  
Huddersfield  
HD1 2JR

**OLS 97 - Grange Road Park, Grange Road, Shaw Cross, Dewsbury**

**Gross site area (ha):**

**5.34**

Classes: Outdoor sport facilities (1321, 2613), Parks & recreation grounds (1324), Provision for children & young people (1322, 1323)



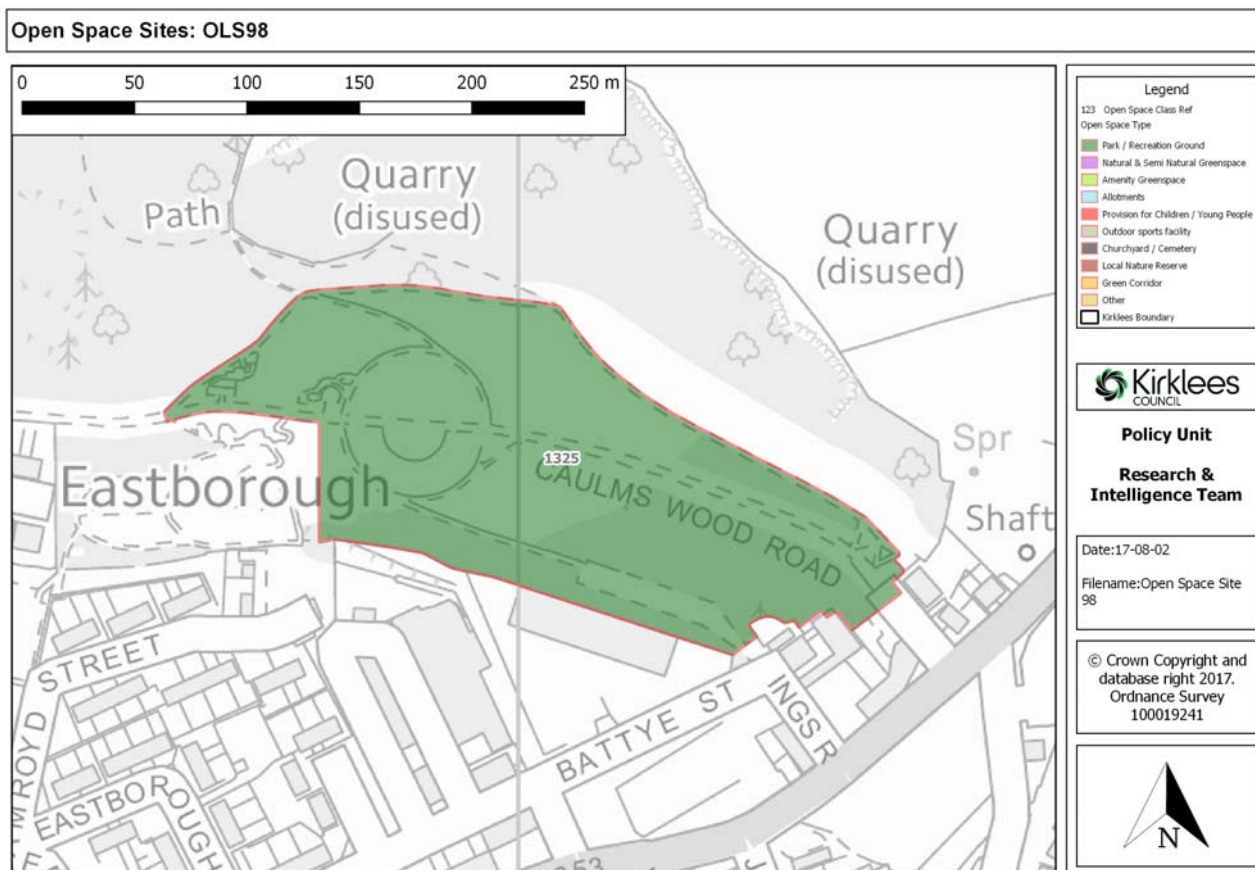
|                                   |              |                                       |
|-----------------------------------|--------------|---------------------------------------|
| <b>Open Space Reference</b>       | 97           | <b>Parks &amp; recreation grounds</b> |
| <b>Class Reference</b>            | 1324         | Class Area (Ha): 1.08                 |
| Built facility strategy: No       |              | Playing pitch strategy: No            |
| <b>Open Space Site Assessment</b> |              |                                       |
| Level of use                      | 6            | Scarcity Value : 5                    |
| IMD Rank                          | 5            |                                       |
| <b>Space meets needs of:</b>      | <b>Score</b> | <b>Comment</b>                        |
| Elderly                           | 0            |                                       |
| Juniors                           | 5            |                                       |
| Teenagers                         | 5            | Multi Use Games Area                  |
| Disabled                          | 0            |                                       |
| Family                            | 5            |                                       |
| Others                            | 0            |                                       |
| <b>High Benefits</b>              |              |                                       |
| Structural and landscaping        | 0            |                                       |
| Ecological                        | 0            |                                       |
| Educational                       | 0            |                                       |
| Social and Health                 | 0            |                                       |
| Cultural and heritage             | 0            |                                       |
| Amenity and a sense of place      | 10           | Visual amenity                        |
| Economic                          | 0            |                                       |
| Designated Nature Site            | 0            |                                       |
| Friends of group to the site      | 0            |                                       |
| <b>Total score</b>                | <b>41</b>    |                                       |
| Percentage                        | 41           |                                       |
| Value rating                      | HIGH         |                                       |

**OLS 98 - Caulms Wood, Caulms Wood Road, Dewsbury**

Gross site area (ha):

**2.73**

Classes: Parks & recreation grounds (1325)



|                                   |              |                                       |
|-----------------------------------|--------------|---------------------------------------|
| <b>Open Space Reference</b>       | 98           | <b>Parks &amp; recreation grounds</b> |
| <b>Class Reference</b>            | 1325         | Class Area (Ha): 2.73                 |
| Built facility strategy:          | No           | Playing pitch strategy: No            |
| <b>Open Space Site Assessment</b> |              |                                       |
| Level of use                      | 6            | Scarcity Value : 0                    |
| IMD Rank                          | 4            |                                       |
| <b>Space meets needs of:</b>      | <b>Score</b> | <b>Comment</b>                        |
| Elderly                           | 5            |                                       |
| Juniors                           | 0            |                                       |
| Teenagers                         | 0            |                                       |
| Disabled                          | 0            |                                       |
| Family                            | 5            |                                       |
| Others                            | 0            |                                       |
| <b>High Benefits</b>              |              |                                       |
| Structural and landscaping        | 0            |                                       |
| Ecological                        | 0            |                                       |
| Educational                       | 0            |                                       |
| Social and Health                 | 0            |                                       |
| Cultural and heritage             | 0            |                                       |
| Amenity and a sense of place      | 10           |                                       |
| Economic                          | 0            |                                       |
| Designated Nature Site            | 0            |                                       |
| Friends of group to the site      | 0            |                                       |
| <b>Total score</b>                | <b>30</b>    |                                       |
| Percentage                        | 30           |                                       |
| Value rating                      | HIGH         |                                       |

**OLS 99 - Rectory Park, Church Lane, Thornhill, Dewsbury**

**Gross site area (ha):**

**9.77**

Classes: Outdoor sport facilities (1807, 1808), Parks & recreation grounds (1806), Provision for children & young people (2530)



|                                   |              |  |
|-----------------------------------|--------------|--|
| <b>Open Space Reference</b>       | 99           | <b>Parks &amp; recreation grounds</b>  |
| <b>Class Reference</b>            | 1806         | Class Area (Ha): 6.95  |
| Built facility strategy: No       |              | Playing pitch strategy: No   |
| <b>Open Space Site Assessment</b> |              |  |
| Level of use                      | 10           | Scarcity Value : 4   |
| IMD Rank                          | 2            |  |
| <b>Space meets needs of:</b>      | <b>Score</b> | <b>Comment</b>   |
| Elderly                           | 5            |  |
| Juniors                           | 5            |  |
| Teenagers                         | 0            |  |
| Disabled                          | 0            |  |
| Family                            | 5            |  |
| Others                            | 0            |  |
| <b>High Benefits</b>              |              |  |
| Structural and landscaping        | 0            |  |
| Ecological                        | 0            |  |
| Educational                       | 0            |  |
| Social and Health                 | 5            | Community events   |
| Cultural and heritage             | 0            |  |
| Amenity and a sense of place      | 10           | Sense of place   |
| Economic                          | 0            |  |
| Designated Nature Site            | 0            |  |
| Friends of group to the site      | 5            |  |
| <b>Total score</b>                | <b>51</b>    |  |
| Percentage                        | 51           |  |
| Value rating                      | HIGH         | Friends of Rectory Park run a series of events on site. Moat recently renovated. |

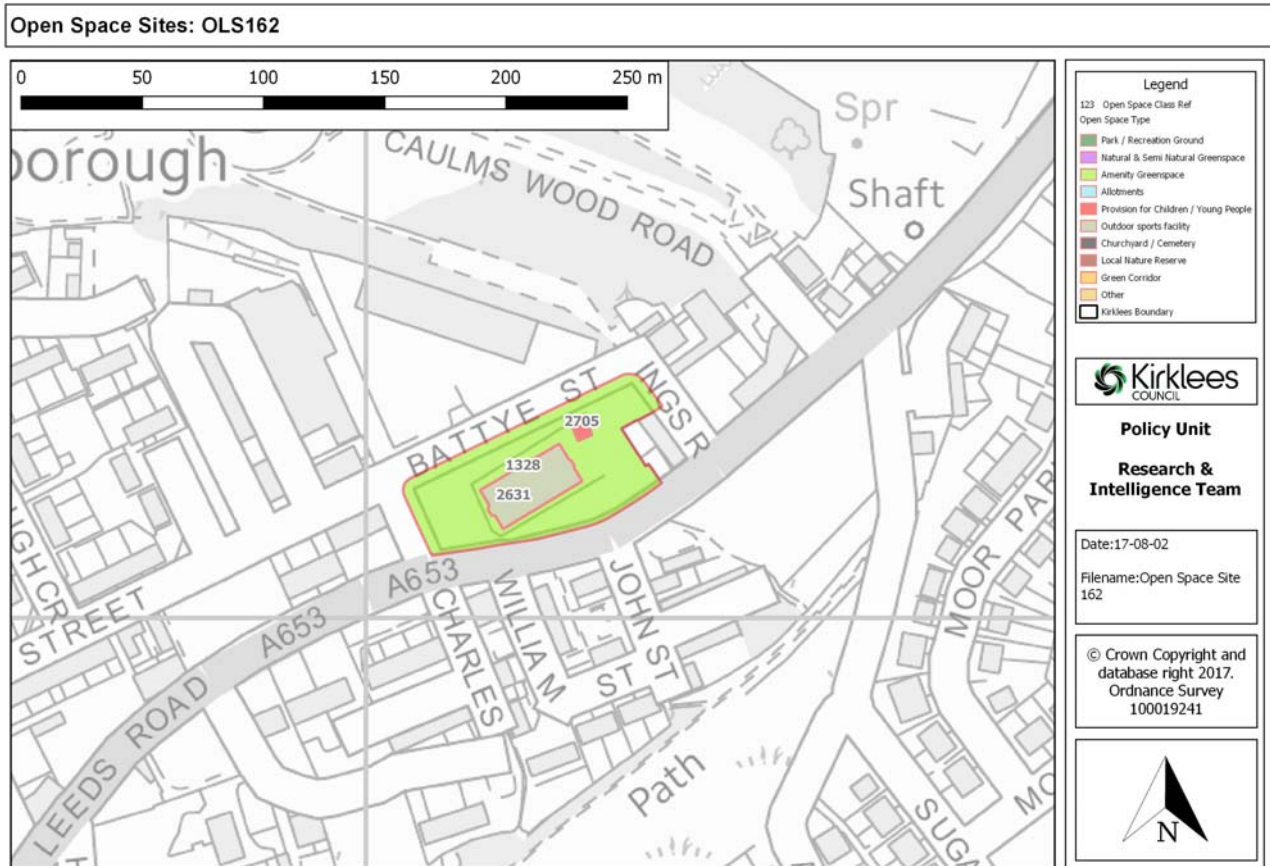


**OLS 162 - Battye Street MUGA, Battye Street, Dewsbury, Dewsbury**

**Gross site area (ha):**

**0.45**

Classes: Amenity greenspace (1328), Outdoor sport facilities (2631), Provision for children & young people (2705)



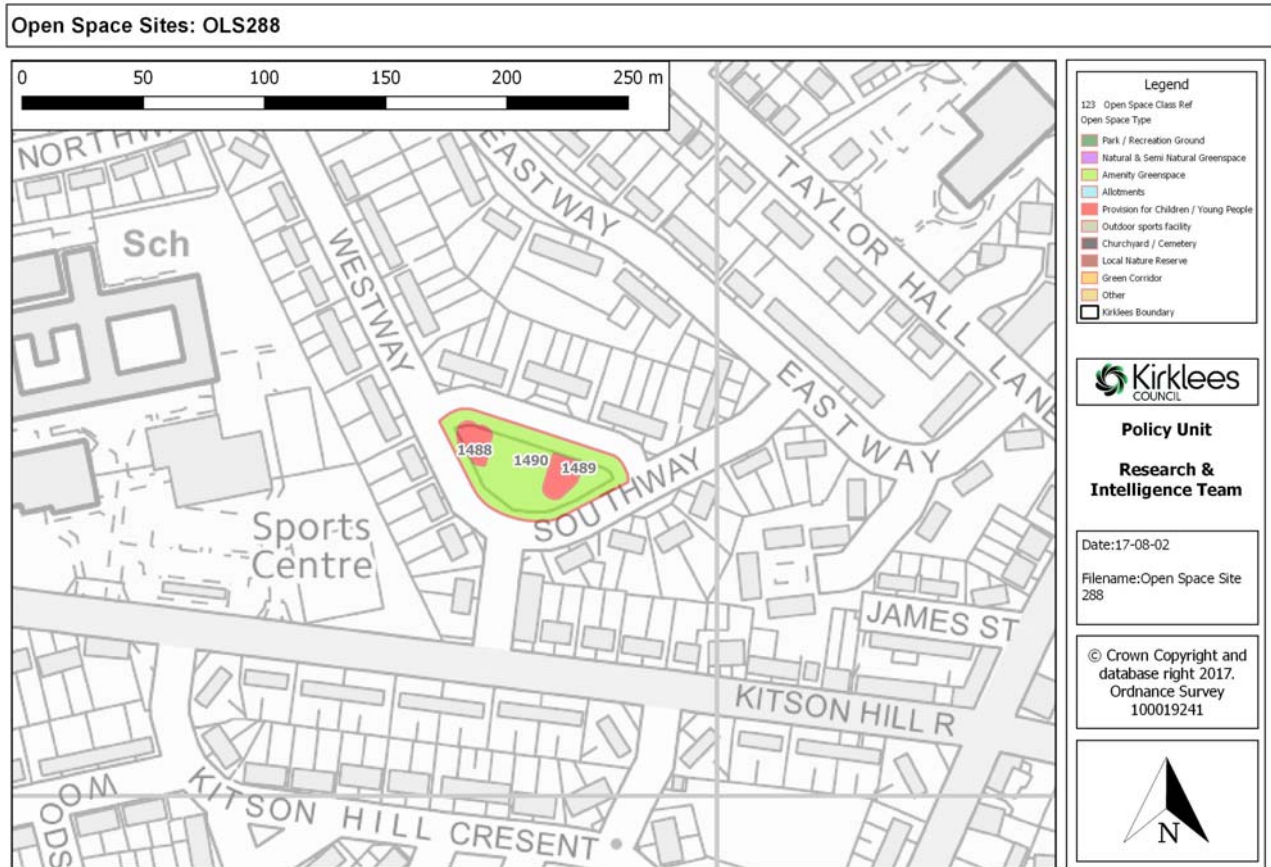
|                                   |              |                            |
|-----------------------------------|--------------|----------------------------|
| <b>Open Space Reference</b>       | 162          | <b>Amenity greenspace</b>  |
| <b>Class Reference</b>            | 1328         | Class Area (Ha): 0.38      |
| Built facility strategy:          | No           | Playing pitch strategy: No |
| <b>Open Space Site Assessment</b> |              |                            |
| Level of use                      | 3            | Scarcity Value : 0         |
| IMD Rank                          | 4            |                            |
| <b>Space meets needs of:</b>      | <b>Score</b> | <b>Comment</b>             |
| Elderly                           | 0            |                            |
| Juniors                           | 0            |                            |
| Teenagers                         | 5            |                            |
| Disabled                          | 0            |                            |
| Family                            | 0            |                            |
| Others                            | 0            |                            |
| <b>High Benefits</b>              |              |                            |
| Structural and landscaping        | 0            |                            |
| Ecological                        | 0            |                            |
| Educational                       | 0            |                            |
| Social and Health                 | 5            | Physical activity          |
| Cultural and heritage             | 0            |                            |
| Amenity and a sense of place      | 10           | Visual amenity             |
| Economic                          | 0            |                            |
| Designated Nature Site            | 0            |                            |
| Friends of group to the site      | 0            |                            |
| <b>Total score</b>                | <b>27</b>    |                            |
| Percentage                        | 30           |                            |
| Value rating                      | HIGH         | Site is mostly sloping.    |

**OLS 288 - Southway Island Open Space, Southway, Mirfield**

Gross site area (ha):

**0.22**

Classes: Amenity greenspace (1490), Provision for children & young people (1488, 1489)



|                                   |              |                              |
|-----------------------------------|--------------|------------------------------|
| <b>Open Space Reference</b>       | 288          | <b>Amenity greenspace</b>    |
| <b>Class Reference</b>            | 1490         | Class Area (Ha): 0.18        |
| Built facility strategy:          | No           | Playing pitch strategy: No   |
| <b>Open Space Site Assessment</b> |              |                              |
| Level of use                      | 3            | Scarcity Value : 0           |
| IMD Rank                          | 5            |                              |
| <b>Space meets needs of:</b>      | <b>Score</b> | <b>Comment</b>               |
| Elderly                           | 0            |                              |
| Juniors                           | 5            |                              |
| Teenagers                         | 5            |                              |
| Disabled                          | 0            |                              |
| Family                            | 5            |                              |
| Others                            | 0            |                              |
| <b>High Benefits</b>              |              |                              |
| Structural and landscaping        | 0            |                              |
| Ecological                        | 0            |                              |
| Educational                       | 0            |                              |
| Social and Health                 | 5            |                              |
| Cultural and heritage             | 0            |                              |
| Amenity and a sense of place      | 10           | Visual amenity               |
| Economic                          | 0            |                              |
| Designated Nature Site            | 0            |                              |
| Friends of group to the site      | 0            |                              |
| <b>Total score</b>                | <b>38</b>    |                              |
| Percentage                        | 42           |                              |
| Value rating                      | HIGH         | Problem with litter on site. |

**OLS 491 - Scarr End Lane Recreation Ground, Scarr End Lane, Dewsbury Moor, Dewsbury**

Gross site area (ha):

**1.99**

Classes: Parks & recreation grounds (1661)



|                                   |              |                                       |
|-----------------------------------|--------------|---------------------------------------|
| <b>Open Space Reference</b>       | 491          | <b>Parks &amp; recreation grounds</b> |
| <b>Class Reference</b>            | 1661         | Class Area (Ha): 1.99                 |
| Built facility strategy:          | No           | Playing pitch strategy: No            |
| <b>Open Space Site Assessment</b> |              |                                       |
| Level of use                      | 6            | Scarcity Value : 0                    |
| IMD Rank                          | 5            |                                       |
| <b>Space meets needs of:</b>      | <b>Score</b> | <b>Comment</b>                        |
| Elderly                           | 0            |                                       |
| Juniors                           | 5            |                                       |
| Teenagers                         | 0            |                                       |
| Disabled                          | 0            |                                       |
| Family                            | 0            |                                       |
| Others                            | 0            |                                       |
| <b>High Benefits</b>              |              |                                       |
| Structural and landscaping        | 0            |                                       |
| Ecological                        | 0            |                                       |
| Educational                       | 0            |                                       |
| Social and Health                 | 5            | Physical activity.                    |
| Cultural and heritage             | 0            |                                       |
| Amenity and a sense of place      | 10           |                                       |
| Economic                          | 0            |                                       |
| Designated Nature Site            | 0            |                                       |
| Friends of group to the site      | 0            |                                       |
| <b>Total score</b>                | <b>31</b>    |                                       |
| Percentage                        | 31           |                                       |
| Value rating                      | HIGH         |                                       |

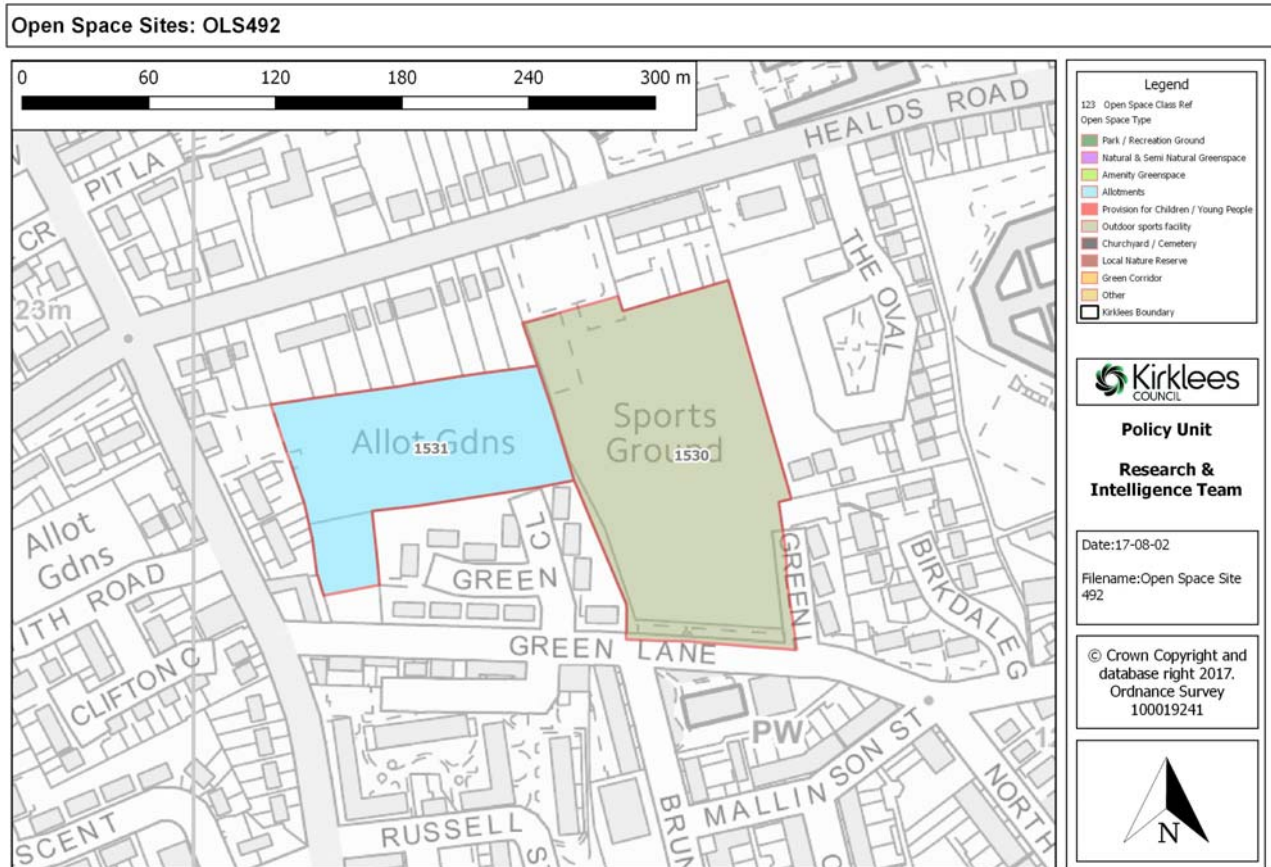


**OLS 492 - Ellis Playing Fields & Green Lane Allotments, Healds Road, Westborough, Dewsbury**

Gross site area (ha):

**2.35**

Classes: Allotments (1531), Outdoor sport facilities (1530)



|                                   |              |                            |
|-----------------------------------|--------------|----------------------------|
| <b>Open Space Reference</b>       | 492          | <b>Allotments</b>          |
| <b>Class Reference</b>            | 1531         | Class Area (Ha): 0.83      |
| Built facility strategy:          | No           | Playing pitch strategy: No |
| <b>Open Space Site Assessment</b> |              |                            |
| Level of use                      | 4            | Scarcity Value : 0         |
| IMD Rank                          | 4            |                            |
| <b>Space meets needs of:</b>      | <b>Score</b> | <b>Comment</b>             |
| Elderly                           | 5            |                            |
| Juniors                           | 0            |                            |
| Teenagers                         | 0            |                            |
| Disabled                          | 0            |                            |
| Family                            | 0            |                            |
| Others                            | 0            |                            |
| <b>High Benefits</b>              |              |                            |
| Structural and landscaping        | 0            |                            |
| Ecological                        | 0            |                            |
| Educational                       | 0            |                            |
| Social and Health                 | 10           |                            |
| Cultural and heritage             | 0            |                            |
| Amenity and a sense of place      | 0            |                            |
| Economic                          | 0            |                            |
| Designated Nature Site            | 0            |                            |
| Friends of group to the site      | 0            |                            |
| <b>Total score</b>                | <b>23</b>    |                            |
| Percentage                        | 25           |                            |
| Value rating                      | MEDIUM       |                            |

**Quality condition assessment (Allotments)**  
**Welcoming place**

|                                 |   |
|---------------------------------|---|
| Main Entrance                   | 3 - Opens onto reasonable safe/busy area with some natural surveillance from roads, paths etc |
| Gradient and value              | 5 - Flat (whole site)   |
| Ramps and guard rails           | 1 - No ramps/guard rails  |
| Boundaries                      | 10 - Site located away from road with boundary eg fence, wall etc                             |
| Boundaries quality              | 10 - Good condition   |
| Controls to prevent illegal use | 5 - Adequate & appropriate controls   |
| Personal security               | 4 - Overlooked by housing on most sides   |

#### Site quality and paths

|                             |   |
|-----------------------------|---|
| Maintenance & cleanliness   | 4 - Good  |
| Drainage                    | 3 - Some evidence of water pools  |
| Hedgerows - Maintenance     | 0 -   |
| Hedgerows_Are trees present | N   |
| Hedgerows_Overgrown         | N   |
| Hedgerows_Managed           | N   |
| Paths                       | 5 - Good surface free from potholes and even. Appropriate surface material. Suitable for a range of users, including wheelchairs, pushchairs and elderly. |

#### Enhanced site facilities and features

|                            |  |
|----------------------------|--|
| Sufficient disabled access |  |
| Fresh water supply         |  |
| Room for expansion         |  |
| Toilet facilities          |  |
| Shelter                    |  |

#### Buildings and artefacts

|             |   |
|-------------|---|
| On site     | Y   |
| Comments    | Greenhouses and sheds                                     |
| Maintenance | 4 - Good condition - no evidence of graffiti or vandalism |

#### Summary

|                |        |
|----------------|--------|
| Total score    | 54     |
| Percentage     | 56     |
| Quality rating | MEDIUM |

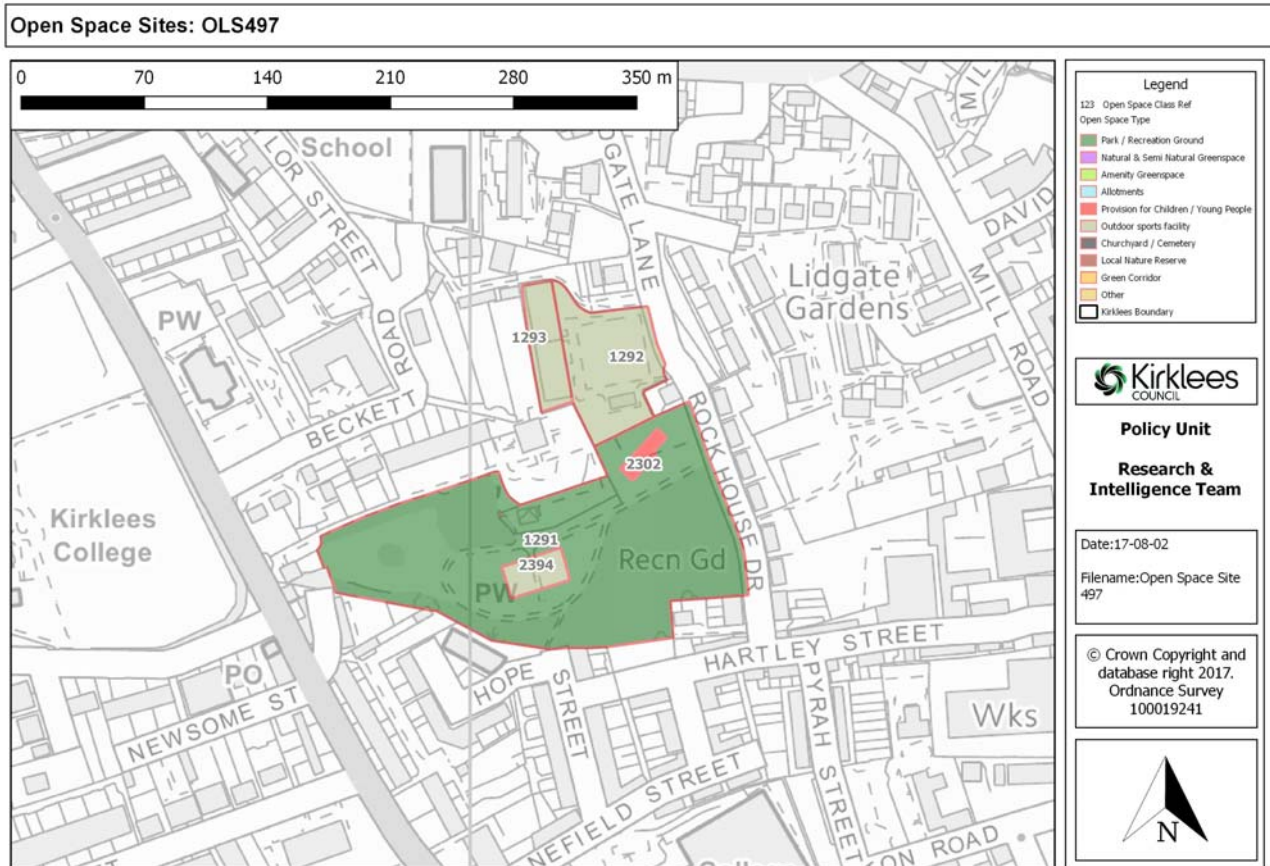


**OLS 497 - Rock House Park, Rock House Drive, Dewsbury**

**Gross site area (ha):**

**2.45**

Classes: Outdoor sport facilities (1292, 1293, 2394), Parks & recreation grounds (1291), Provision for children & young people (2302)



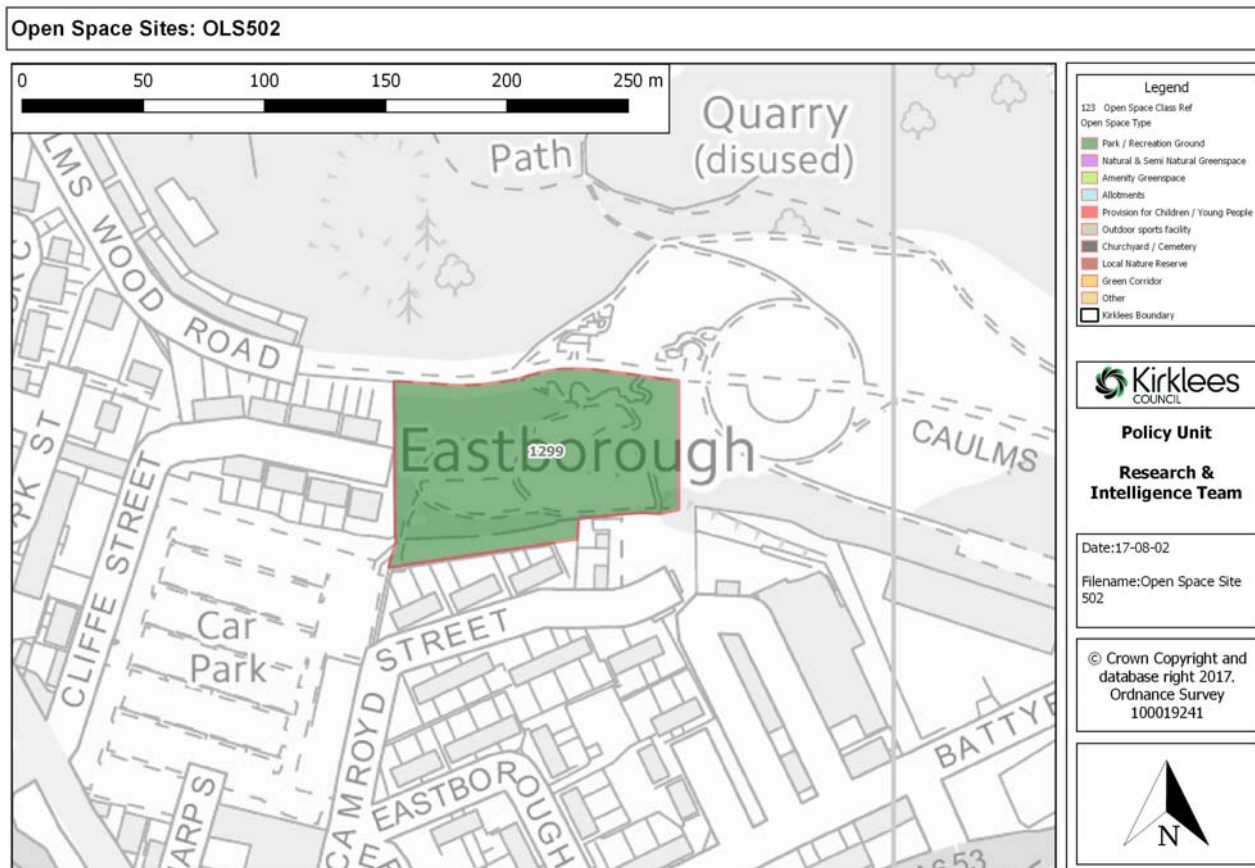
|                                   |              |                                       |
|-----------------------------------|--------------|---------------------------------------|
| <b>Open Space Reference</b>       | 497          | <b>Parks &amp; recreation grounds</b> |
| <b>Class Reference</b>            | 1291         | Class Area (Ha): 1.86                 |
| Built facility strategy:          | No           | Playing pitch strategy: No            |
| <b>Open Space Site Assessment</b> |              |                                       |
| Level of use                      | 8            | Scarcity Value : 0                    |
| IMD Rank                          | 5            |                                       |
| <b>Space meets needs of:</b>      | <b>Score</b> | <b>Comment</b>                        |
| Elderly                           | 5            |                                       |
| Juniors                           | 5            | Equipped children's play area.        |
| Teenagers                         | 5            | Multi-use-games area.                 |
| Disabled                          | 5            |                                       |
| Family                            | 5            |                                       |
| Others                            | 0            |                                       |
| <b>High Benefits</b>              |              |                                       |
| Structural and landscaping        | 0            |                                       |
| Ecological                        | 0            |                                       |
| Educational                       | 0            |                                       |
| Social and Health                 | 0            |                                       |
| Cultural and heritage             | 0            |                                       |
| Amenity and a sense of place      | 10           | Visual amenity.                       |
| Economic                          | 0            |                                       |
| Designated Nature Site            | 0            |                                       |
| Friends of group to the site      | 0            |                                       |
| <b>Total score</b>                | <b>48</b>    |                                       |
| Percentage                        | 48           |                                       |
| Value rating                      | HIGH         |                                       |

**OLS 502 - Caulms Wood Recreation Ground, Caulms Wood Road, Dewsbury**

Gross site area (ha):

**0.78**

Classes: Parks & recreation grounds (1299)



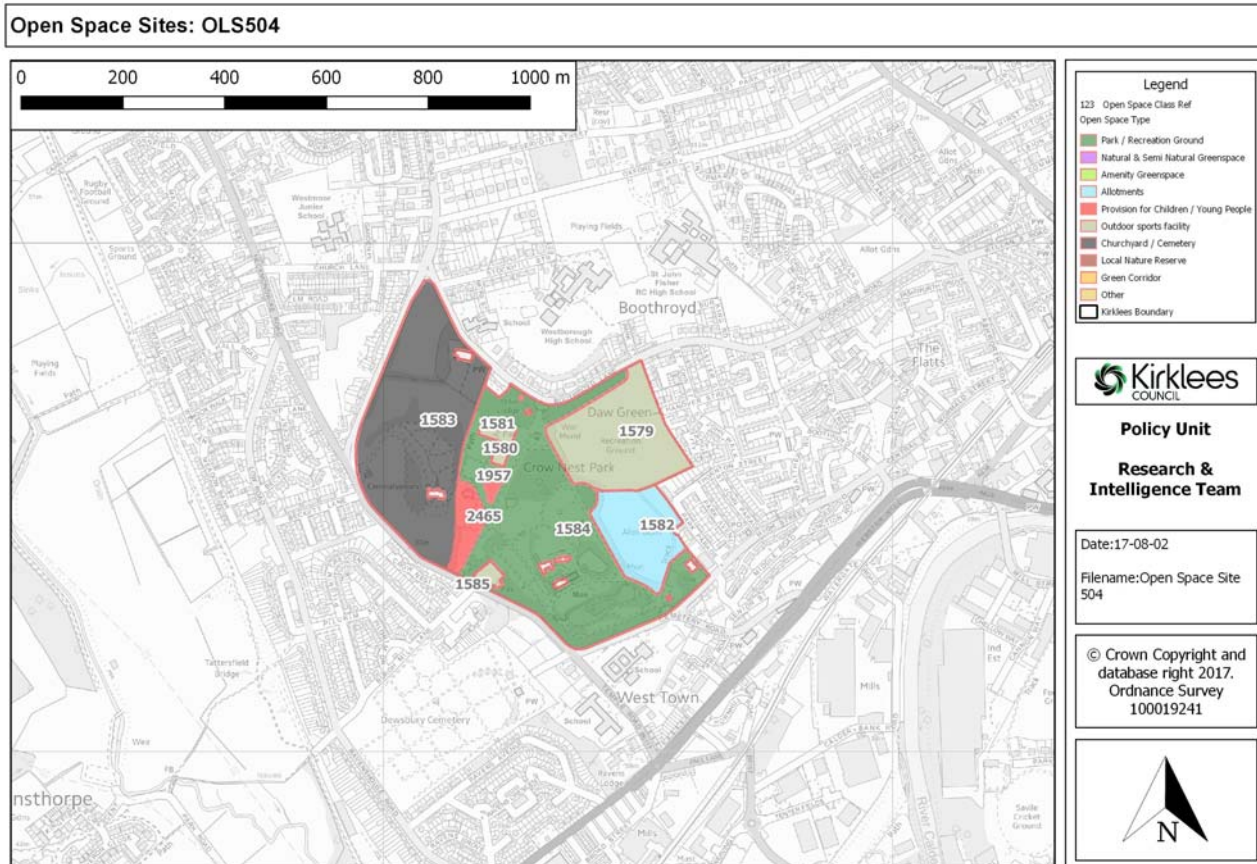
|                                   |              |                                       |
|-----------------------------------|--------------|---------------------------------------|
| <b>Open Space Reference</b>       | 502          | <b>Parks &amp; recreation grounds</b> |
| <b>Class Reference</b>            | 1299         | Class Area (Ha): 0.78                 |
| Built facility strategy:          | No           | Playing pitch strategy: No            |
| <b>Open Space Site Assessment</b> |              |                                       |
| Level of use                      | 6            | Scarcity Value : 0                    |
| IMD Rank                          | 4            |                                       |
| <b>Space meets needs of:</b>      | <b>Score</b> | <b>Comment</b>                        |
| Elderly                           | 0            |                                       |
| Juniors                           | 5            |                                       |
| Teenagers                         | 0            |                                       |
| Disabled                          | 0            |                                       |
| Family                            | 5            |                                       |
| Others                            | 0            |                                       |
| <b>High Benefits</b>              |              |                                       |
| Structural and landscaping        | 0            |                                       |
| Ecological                        | 0            |                                       |
| Educational                       | 0            |                                       |
| Social and Health                 | 0            |                                       |
| Cultural and heritage             | 0            |                                       |
| Amenity and a sense of place      | 10           | Visual amenity.                       |
| Economic                          | 0            |                                       |
| Designated Nature Site            | 0            |                                       |
| Friends of group to the site      | 0            |                                       |
| <b>Total score</b>                | <b>30</b>    |                                       |
| Percentage                        | 30           |                                       |
| Value rating                      | HIGH         |                                       |

**OLS 504 - Crow Nest Park & Dewsbury Moor Crematorium, Heckmondwike Road, Boothroyd, Dewsbury**

**Gross site area (ha):**

**27.93**

Classes: Allotments (1582), Cemeteries & churchyards (1583), Outdoor sport facilities(1579, 1580, 1581, 1585), Parks & recreation grounds (1584), Provision for children & young people (1957, 2465)



|                                   |              |                            |
|-----------------------------------|--------------|----------------------------|
| <b>Open Space Reference</b>       | 504          | <b>Allotments</b>          |
| <b>Class Reference</b>            | 1582         | Class Area (Ha): 2.51      |
| Built facility strategy:          | No           | Playing pitch strategy: No |
| <b>Open Space Site Assessment</b> |              |                            |
| Level of use                      | 5            | Scarcity Value : 2         |
| IMD Rank                          | 5            |                            |
| <b>Space meets needs of:</b>      | <b>Score</b> | <b>Comment</b>             |
| Elderly                           | 5            |                            |
| Juniors                           | 0            |                            |
| Teenagers                         | 0            |                            |
| Disabled                          | 0            |                            |
| Family                            | 0            |                            |
| Others                            | 0            |                            |
| <b>High Benefits</b>              |              |                            |
| Structural and landscaping        | 0            |                            |
| Ecological                        | 0            |                            |
| Educational                       | 0            |                            |
| Social and Health                 | 10           |                            |
| Cultural and heritage             | 0            |                            |
| Amenity and a sense of place      | 0            |                            |
| Economic                          | 0            |                            |
| Designated Nature Site            | 0            |                            |
| Friends of group to the site      | 0            |                            |
| <b>Total score</b>                | <b>27</b>    |                            |
| Percentage                        | 30           |                            |
| Value rating                      | HIGH         |                            |

## Quality condition assessment (Allotments)

### Welcoming place

|                                 |   |
|---------------------------------|---|
| Main Entrance                   | 1 - Does not open onto safe/busy area & no natural surveillance from roads, paths etc |
| Gradient and value              | 4 - Gentle slopes   |
| Ramps and guard rails           | 1 - No ramps/guard rails  |
| Boundaries                      | 10 - Site located away from road with boundary eg fence, wall etc                     |
| Boundaries quality              | 10 - Good condition   |
| Controls to prevent illegal use | 5 - Adequate & appropriate controls   |
| Personal security               | 3 - Overlooked by housing on one side   |

### Site quality and paths

|                             |   |
|-----------------------------|---|
| Maintenance & cleanliness   | 4 - Good  |
| Drainage                    | 5 - The site is well drained (no evidence of water pools) |
| Hedgerows - Maintenance     | 3 - Some hedgerows well maintained                        |
| Hedgerows_Are trees present | N   |
| Hedgerows_Overgrown         | N   |
| Hedgerows_Managed           | N   |
| Paths                       | 4 -   |

### Enhanced site facilities and features

|                            |     |
|----------------------------|-----|
| Sufficient disabled access |     |
| Fresh water supply         | Yes |
| Room for expansion         |     |
| Toilet facilities          |     |
| Shelter                    |     |

### Buildings and artefacts

|             |   |
|-------------|---|
| On site     | Y   |
| Comments    | Sheds and green houses                                    |
| Maintenance | 4 - Good condition - no evidence of graffiti or vandalism |

### Summary

|                |      |
|----------------|------|
| Total score    | 59   |
| Percentage     | 62   |
| Quality rating | HIGH |

|                                   |              |  |
|-----------------------------------|--------------|--|
| <b>Open Space Reference</b>       | 504          | <b>Parks &amp; recreation grounds</b>  |
| <b>Class Reference</b>            | 1584         | Class Area (Ha): 11.08   |
| Built facility strategy: No       |              | Playing pitch strategy: No   |
| <b>Open Space Site Assessment</b> |              |  |
| Level of use                      | 10           | Scarcity Value : 0   |
| IMD Rank                          | 5            |  |
| <b>Space meets needs of:</b>      | <b>Score</b> | <b>Comment</b>   |
| Elderly                           | 5            |  |
| Juniors                           | 5            | Equipped children's play.  |
| Teenagers                         | 5            | Multi-use-games area.  |
| Disabled                          | 5            |  |
| Family                            | 5            |  |
| Others                            | 0            |  |
| <b>High Benefits</b>              |              |  |
| Structural and landscaping        | 0            |  |
| Ecological                        | 0            |  |
| Educational                       | 10           | Educational workshops in conservatory & Go Green Project runs educational workshops in community room. |
| Social and Health                 | 5            | Summer events & many events by Friends of Group. Range of play, outdoor gym and sports facilities.     |
| Cultural and heritage             | 5            | Grade II listed Historical Park & Garden.  |
| Amenity and a sense of place      | 10           | High quality park awarded Green Flag status.   |
| Economic                          | 0            |  |
| Designated Nature Site            | 0            |  |
| Friends of group to the           | 5            |  |

|                    |           |
|--------------------|-----------|
| site               |           |
| <b>Total score</b> | <b>75</b> |
| Percentage         | 75        |

|              |      |   |
|--------------|------|---|
| Value rating | HIGH | Major park with museum, new adventure play area, formal lawns, greenhouse, café, walled wildflower garden and ornamental lake. Tree planting, pathway improvements and recently carried out. Lake repaired and restored. Awarded Green Flag status. |
|--------------|------|---|

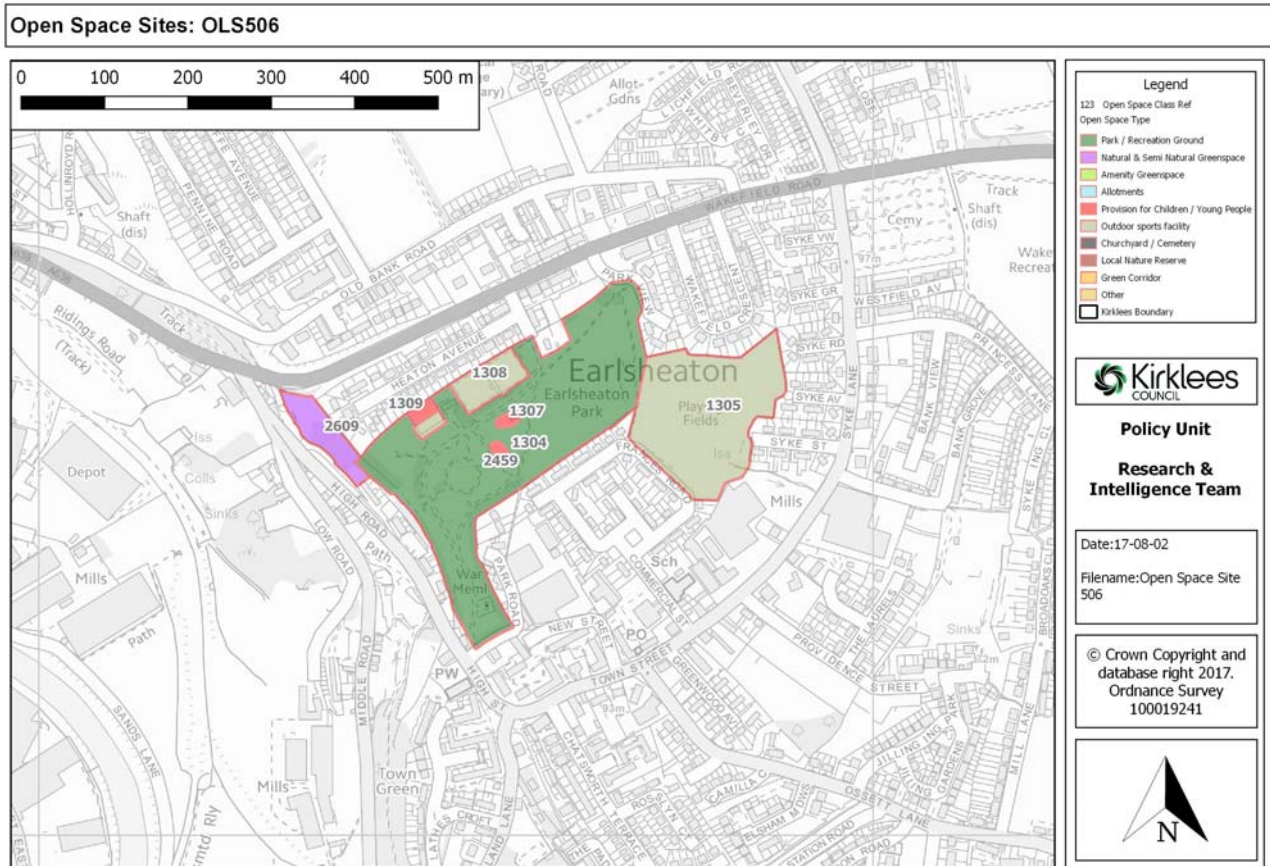


**OLS 506 - Earlsheaton Park, Cross Park Street, Earlsheaton, Dewsbury**

**Gross site area (ha):**

**8.49**

Classes: Outdoor sport facilities (1305, 1306, 1308), Parks & recreation grounds (1304), Provision for children & young people (1307, 1309, 2459), Woodland (2609)



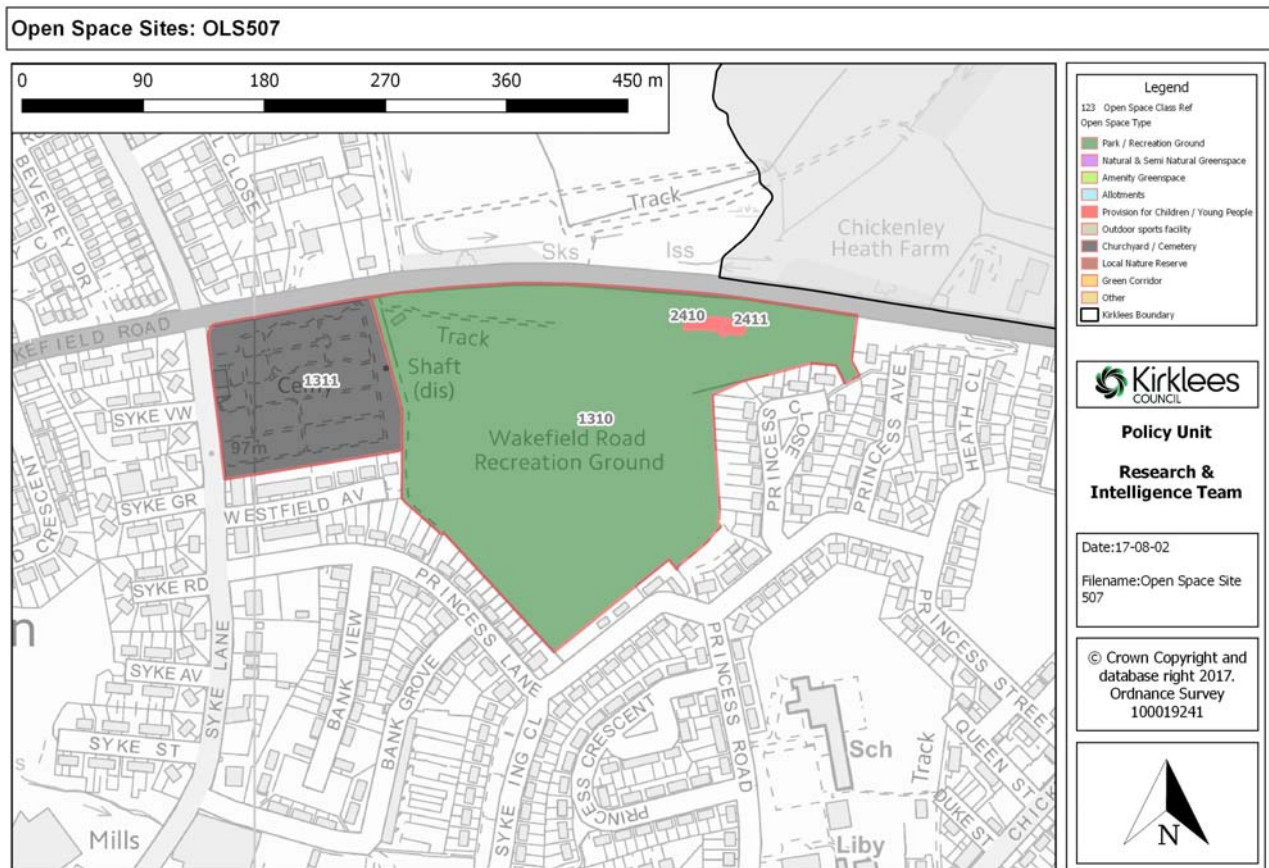
|                                   |              |   |
|-----------------------------------|--------------|---|
| <b>Open Space Reference</b>       | 506          | <b>Parks &amp; recreation grounds</b>   |
| <b>Class Reference</b>            | 1304         | Class Area (Ha): 5.12   |
| Built facility strategy:          | No           | Playing pitch strategy: No  |
| <b>Open Space Site Assessment</b> |              |   |
| Level of use                      | 8            | Scarcity Value : 1  |
| IMD Rank                          | 4            |   |
| <b>Space meets needs of:</b>      | <b>Score</b> | <b>Comment</b>  |
| Elderly                           | 5            |   |
| Juniors                           | 5            | Equipped children's play areas.   |
| Teenagers                         | 5            | Multi-use-games area.   |
| Disabled                          | 5            |   |
| Family                            | 5            |   |
| Others                            | 5            | Bowling greens.   |
| <b>High Benefits</b>              |              |   |
| Structural and landscaping        | 0            |   |
| Ecological                        | 0            |   |
| Educational                       | 0            |   |
| Social and Health                 | 5            | Range of informal recreation opportunities and facilities.  |
| Cultural and heritage             | 5            | War memorial.   |
| Amenity and a sense of place      | 10           | Attractive and well maintained.   |
| Economic                          | 0            |   |
| Designated Nature Site            | 0            |   |
| Friends of group to the site      | 0            |   |
| <b>Total score</b>                | <b>63</b>    |   |
| Percentage                        | 63           |   |
| Value rating                      | HIGH         | Attractive and popular park with range of facilities, including bowling greens, multi-use games area, outdoor fitness area and children's play areas. |

**OLS 507 - Earlsheaton Cemetery & Wakefield Rd Playing Fields, Wakefield Road, Earlsheaton, Dewsbury**

**Gross site area (ha):**

**7.27**

Classes: Cemeteries & churchyards (1311), Parks & recreation grounds (1310), Provision for children & young people (2410, 2411)



|                                   |              |   |
|-----------------------------------|--------------|---|
| <b>Open Space Reference</b>       | 507          | <b>Parks &amp; recreation grounds</b>   |
| <b>Class Reference</b>            | 1310         | Class Area (Ha): 5.7  |
| Built facility strategy:          | No           | Playing pitch strategy: Yes   |
| <b>Open Space Site Assessment</b> |              |   |
| Level of use                      | 8            | Scarcity Value : 1  |
| IMD Rank                          | 4            |   |
| <b>Space meets needs of:</b>      | <b>Score</b> | <b>Comment</b>  |
| Elderly                           | 5            |   |
| Juniors                           | 5            | Equipped children's play area.  |
| Teenagers                         | 5            | Skate park.   |
| Disabled                          | 0            |   |
| Family                            | 5            |   |
| Others                            | 5            | Football pitches.   |
| <b>High Benefits</b>              |              |   |
| Structural and landscaping        | 0            |   |
| Ecological                        | 0            |   |
| Educational                       | 0            |   |
| Social and Health                 | 5            | Physical activity.  |
| Cultural and heritage             | 0            |   |
| Amenity and a sense of place      | 10           |   |
| Economic                          | 0            |   |
| Designated Nature Site            | 0            |   |
| Friends of group to the site      | 0            |   |
| <b>Total score</b>                | <b>53</b>    |   |
| Percentage                        | 53           |   |
| Value rating                      | HIGH         | Site has been developed with skate park, play area and football pavilion and new tree planting on perimeters. |

**OLS 508 - Hazel Crescent Public Open Space, Hazel Crescent, Chickenley, Dewsbury**

**Gross site area (ha):**

**0.88**

Classes: Green corridors (1314), Parks & recreation grounds (1313), Provision for children & young people (1312, 2559)



|                                   |              |  |
|-----------------------------------|--------------|--|
| <b>Open Space Reference</b>       | 508          | <b>Parks &amp; recreation grounds</b>                                    |
| <b>Class Reference</b>            | 1313         | Class Area (Ha): 0.47  |
| Built facility strategy:          | No           | Playing pitch strategy: No   |
| <b>Open Space Site Assessment</b> |              |  |
| Level of use                      | 6            | Scarcity Value : 1   |
| IMD Rank                          | 5            |  |
| <b>Space meets needs of:</b>      | <b>Score</b> | <b>Comment</b>   |
| Elderly                           | 0            |  |
| Juniors                           | 5            | Equipped children's play area.   |
| Teenagers                         | 5            | Basketball pod. Mini-goal posts.   |
| Disabled                          | 0            |  |
| Family                            | 5            |  |
| Others                            | 5            | Dog walkers  |
| <b>High Benefits</b>              |              |  |
| Structural and landscaping        | 0            |  |
| Ecological                        | 0            |  |
| Educational                       | 0            |  |
| Social and Health                 | 5            | Physical activity.   |
| Cultural and heritage             | 0            |  |
| Amenity and a sense of place      | 10           | Visual amenity.  |
| Economic                          | 0            |  |
| Designated Nature Site            | 0            |  |
| Friends of group to the site      | 0            |  |
| <b>Total score</b>                | <b>47</b>    |  |
| Percentage                        | 47           |  |
| Value rating                      | HIGH         | Good links to green corridor. Set of junior football posts but unmarked. |

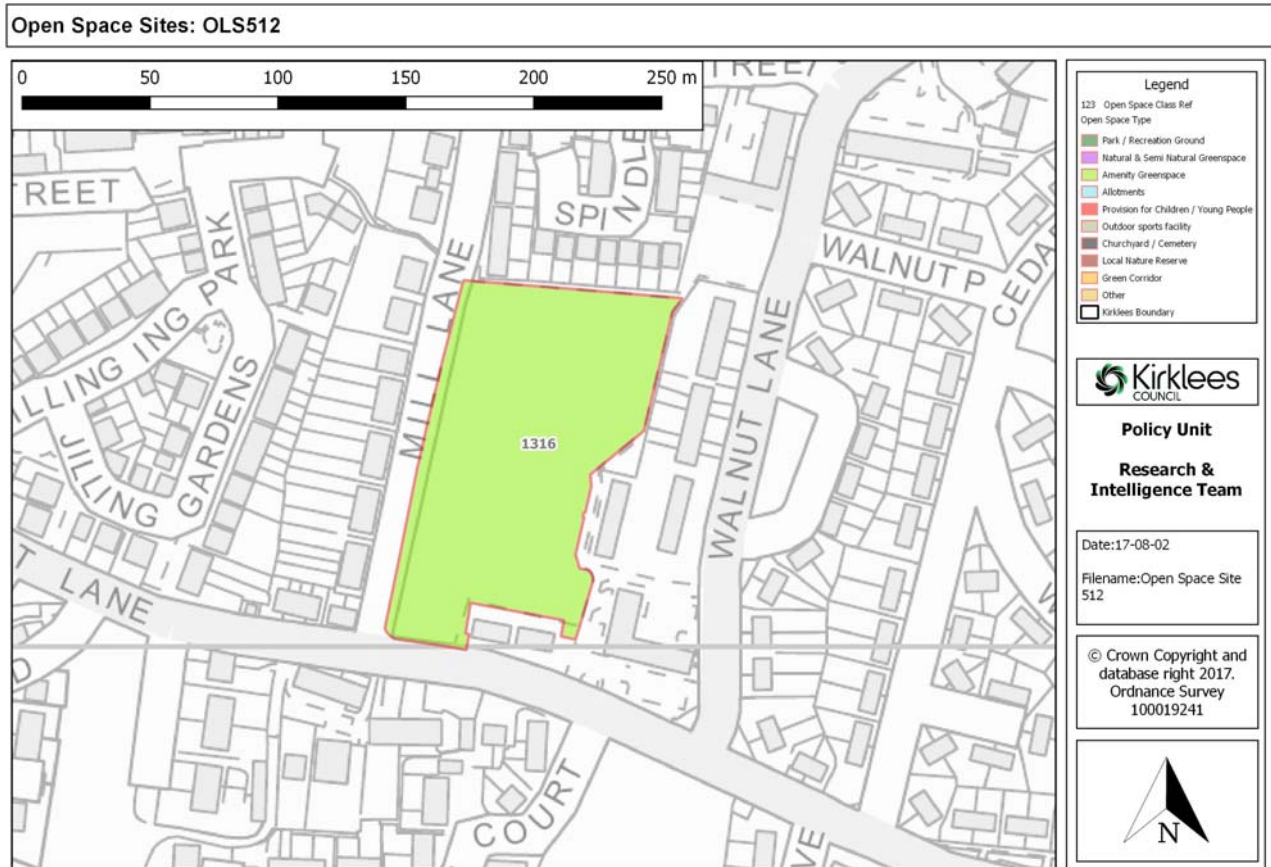


**OLS 512 - Chickenley Recreation Ground, Mill Lane, Chickenley, Dewsbury**

Gross site area (ha):

**1.03**

Classes: Amenity greenspace (1316)



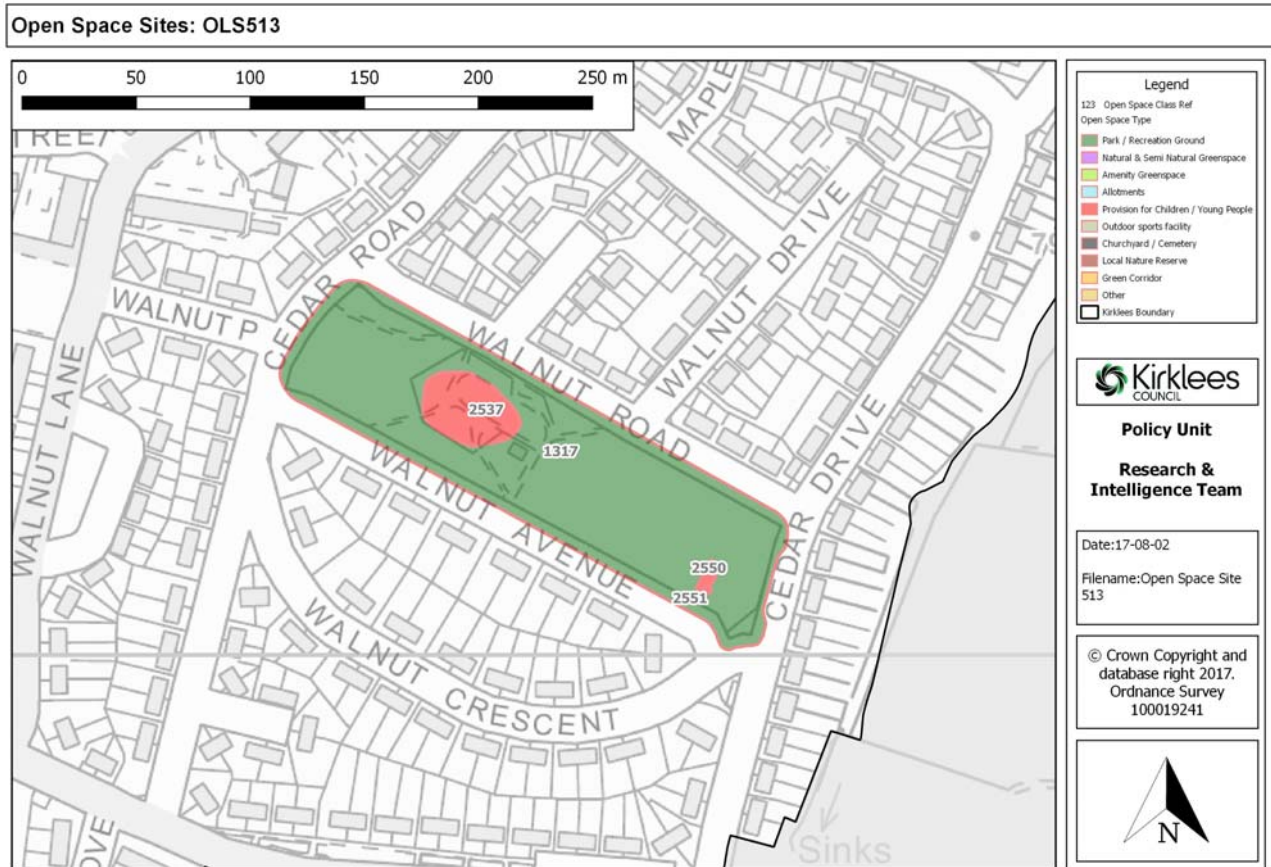
|                                   |              |   |
|-----------------------------------|--------------|---|
| <b>Open Space Reference</b>       | 512          | <b>Amenity greenspace</b>   |
| <b>Class Reference</b>            | 1316         | Class Area (Ha): 1.03   |
| Built facility strategy:          | No           | Playing pitch strategy: No  |
| <b>Open Space Site Assessment</b> |              |   |
| Level of use                      | 2            | Scarcity Value : 0  |
| IMD Rank                          | 4            |   |
| <b>Space meets needs of:</b>      | <b>Score</b> | <b>Comment</b>  |
| Elderly                           | 0            |   |
| Juniors                           | 0            |   |
| Teenagers                         | 0            |   |
| Disabled                          | 0            |   |
| Family                            | 0            |   |
| Others                            | 0            |   |
| <b>High Benefits</b>              |              |   |
| Structural and landscaping        | 0            |   |
| Ecological                        | 0            |   |
| Educational                       | 0            |   |
| Social and Health                 | 0            |   |
| Cultural and heritage             | 0            |   |
| Amenity and a sense of place      | 0            |   |
| Economic                          | 0            |   |
| Designated Nature Site            | 0            |   |
| Friends of group to the site      | 0            |   |
| <b>Total score</b>                | <b>6</b>     |   |
| Percentage                        | 6            |   |
| Value rating                      | LOW          | Neglected grassed amenity space with no facilities and no marked pitches. |

**OLS 513 - Walnut Avenue Open Space, Walnut Avenue, Chickenley, Dewsbury**

Gross site area (ha):

**1.36**

Classes: Parks & recreation grounds (1317), Provision for children & young people (2537, 2550, 2551)



|                                   |              |   |
|-----------------------------------|--------------|---|
| <b>Open Space Reference</b>       | 513          | <b>Parks &amp; recreation grounds</b>   |
| <b>Class Reference</b>            | 1317         | Class Area (Ha): 1.25   |
| Built facility strategy:          | No           | Playing pitch strategy: No  |
| <b>Open Space Site Assessment</b> |              |   |
| Level of use                      | 6            | Scarcity Value : 0  |
| IMD Rank                          | 5            |   |
| <b>Space meets needs of:</b>      | <b>Score</b> | <b>Comment</b>  |
| Elderly                           | 5            |   |
| Juniors                           | 5            |   |
| Teenagers                         | 5            |   |
| Disabled                          | 0            |   |
| Family                            | 5            |   |
| Others                            | 0            |   |
| <b>High Benefits</b>              |              |   |
| Structural and landscaping        | 0            |   |
| Ecological                        | 0            |   |
| Educational                       | 0            |   |
| Social and Health                 | 5            | Physical activity   |
| Cultural and heritage             | 0            |   |
| Amenity and a sense of place      | 10           | Visual amenity  |
| Economic                          | 0            |   |
| Designated Nature Site            | 0            |   |
| Friends of group to the site      | 0            |   |
| <b>Total score</b>                | <b>46</b>    |   |
| Percentage                        | 46           |   |
| Value rating                      | HIGH         | Problem with water and boggy area near to Cedar Road. Pair of football posts, unmarked pitch. |

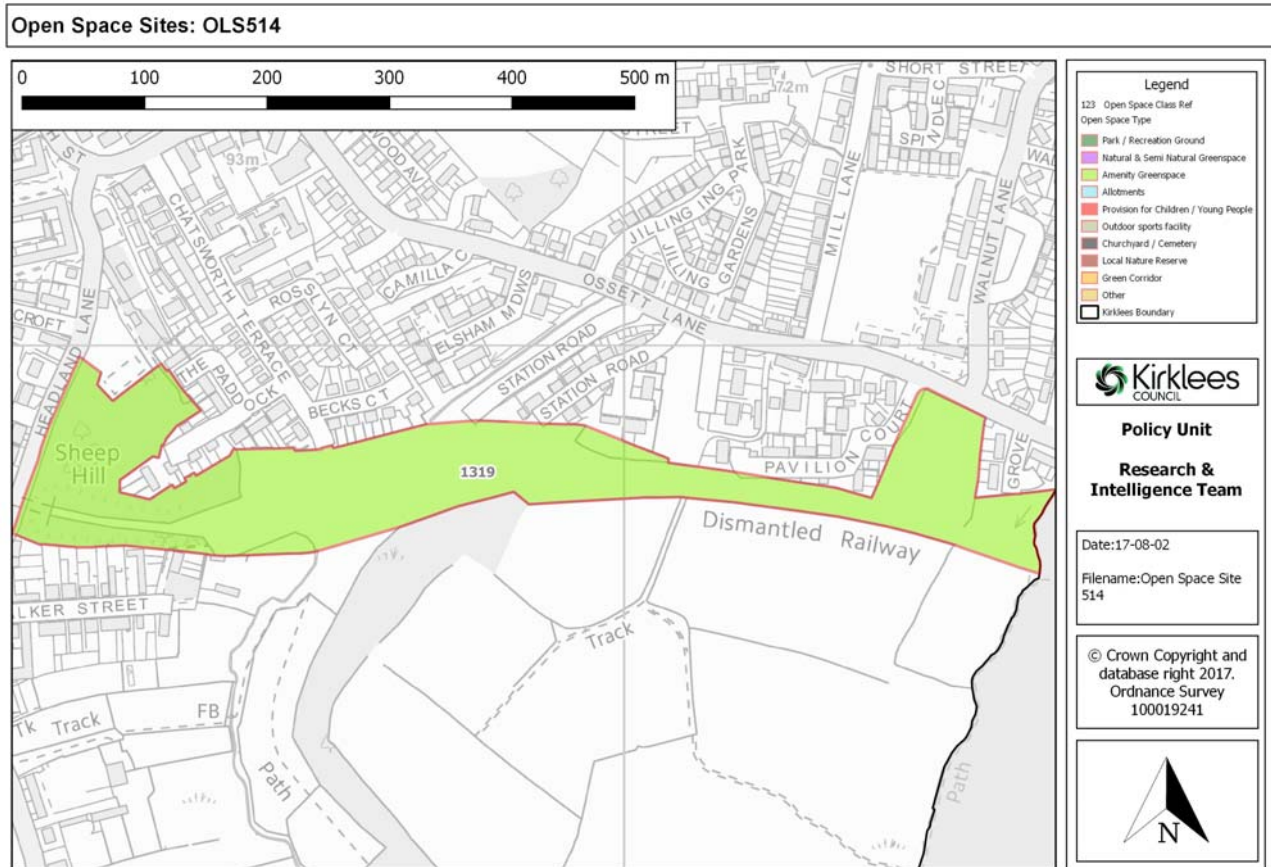


**OLS 514 - Sheep Hill, Headland Lane, Chickenley, Dewsbury**

Gross site area (ha):

5.76

Classes: Amenity greenspace (1319)



|                                   |              |   |
|-----------------------------------|--------------|---|
| <b>Open Space Reference</b>       | 514          | <b>Amenity greenspace</b>                           |
| <b>Class Reference</b>            | 1319         | Class Area (Ha): 5.76                               |
| Built facility strategy:          | No           | Playing pitch strategy: No                          |
| <b>Open Space Site Assessment</b> |              |   |
| Level of use                      | 3            | Scarcity Value : 0                                  |
| IMD Rank                          | 4            |   |
| <b>Space meets needs of:</b>      | <b>Score</b> | <b>Comment</b>                                      |
| Elderly                           | 0            |   |
| Juniors                           | 0            |   |
| Teenagers                         | 0            |   |
| Disabled                          | 0            |   |
| Family                            | 0            |   |
| Others                            | 5            | Cyclists and dog walkers.                           |
| <b>High Benefits</b>              |              |   |
| Structural and landscaping        | 0            |   |
| Ecological                        | 0            |   |
| Educational                       | 0            |   |
| Social and Health                 | 0            |   |
| Cultural and heritage             | 0            |   |
| Amenity and a sense of place      | 10           | Visual amenity                                      |
| Economic                          | 0            |   |
| Designated Nature Site            | 0            |   |
| Friends of group to the site      | 0            |   |
| <b>Total score</b>                | <b>22</b>    |   |
| Percentage                        | 24           |   |
| Value rating                      | HIGH         | Includes part of Earlsheaton to Ossett cycle route. |

**OLS 517 - Scarborough Street Recreation Ground, Scarborough Street, Savile Town, Dewsbury**

Gross site area (ha):

**0.83**

Classes: Parks & recreation grounds (1496), Provision for children & young people (1495, 2650)



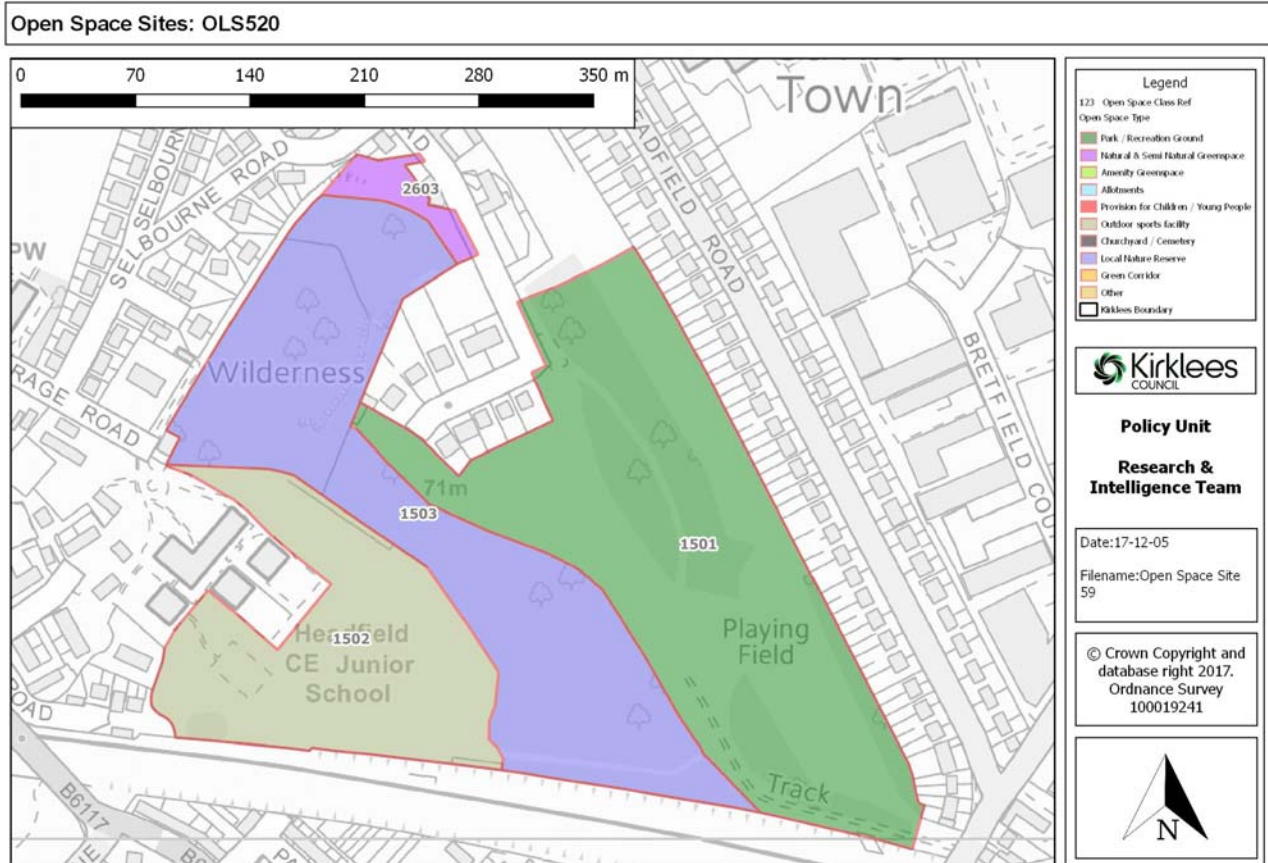
|                                   |              |   |
|-----------------------------------|--------------|---|
| <b>Open Space Reference</b>       | 517          | <b>Parks &amp; recreation grounds</b>                   |
| <b>Class Reference</b>            | 1496         | Class Area (Ha): 0.77                                   |
| Built facility strategy:          | No           | Playing pitch strategy: No                              |
| <b>Open Space Site Assessment</b> |              |   |
| Level of use                      | 8            | Scarcity Value : 0                                      |
| IMD Rank                          | 5            |   |
| <b>Space meets needs of:</b>      | <b>Score</b> | <b>Comment</b>  |
| Elderly                           | 5            | Benches.  |
| Juniors                           | 5            | Equipped children's play areas.                         |
| Teenagers                         | 0            |   |
| Disabled                          | 0            |   |
| Family                            | 5            |   |
| Others                            | 0            |   |
| <b>High Benefits</b>              |              |   |
| Structural and landscaping        | 0            |   |
| Ecological                        | 0            |   |
| Educational                       | 0            |   |
| Social and Health                 | 0            |   |
| Cultural and heritage             | 0            |   |
| Amenity and a sense of place      | 0            |   |
| Economic                          | 0            |   |
| Designated Nature Site            | 0            |   |
| Friends of group to the site      | 0            |   |
| <b>Total score</b>                | <b>28</b>    |   |
| Percentage                        | 28           |   |
| Value rating                      | MEDIUM       | Play area and other improvements carried out in 2011/12 |

**OLS 520 - Sparrow Wood LNR, Headfield Park & School Playing Field, Headfield Road, Savile Town, Dewsbury**

Gross site area (ha):

**10.56**

Classes: Local nature reserve (1503), Outdoor sport facilities (1502), Parks & recreation grounds (1501), Woodland (2603)



|                                   |              |                                |
|-----------------------------------|--------------|--------------------------------|
| <b>Open Space Reference</b>       | 520          | <b>Local nature reserve</b>    |
| <b>Class Reference</b>            | 1503         | Class Area (Ha): 3.58          |
| Built facility strategy:          | No           | Playing pitch strategy: No     |
| <b>Open Space Site Assessment</b> |              |                                |
| Level of use                      | 0            | Scarcity Value : 0             |
| IMD Rank                          | 5            |                                |
| <b>Space meets needs of:</b>      | <b>Score</b> | <b>Comment</b>                 |
| Elderly                           | 0            |                                |
| Juniors                           | 0            |                                |
| Teenagers                         | 0            |                                |
| Disabled                          | 0            |                                |
| Family                            | 0            |                                |
| Others                            | 0            |                                |
| <b>High Benefits</b>              |              |                                |
| Structural and landscaping        | 0            |                                |
| Ecological                        | 5            | Designated Local Wildlife Site |
| Educational                       | 0            |                                |
| Social and Health                 | 0            |                                |
| Cultural and heritage             | 0            |                                |
| Amenity and a sense of place      | 0            |                                |
| Economic                          | 0            |                                |
| Designated Nature Site            | 0            |                                |
| Friends of group to the site      | 0            |                                |
| <b>Total score</b>                | <b>10</b>    |                                |
| Percentage                        | 11           |                                |
| Value rating                      | HIGH         |                                |

|                                   |              |                                       |
|-----------------------------------|--------------|---------------------------------------|
| <b>Open Space Reference</b>       | 520          | <b>Parks &amp; recreation grounds</b> |
| <b>Class Reference</b>            | 1501         | Class Area (Ha): 4.53                 |
| Built facility strategy: No       |              | Playing pitch strategy: No            |
| <b>Open Space Site Assessment</b> |              |                                       |
| Level of use                      | 4            | Scarcity Value : 0                    |
| IMD Rank                          | 4            |                                       |
| <b>Space meets needs of:</b>      | <b>Score</b> | <b>Comment</b>                        |
| Elderly                           | 0            |                                       |
| Juniors                           | 0            |                                       |
| Teenagers                         | 0            |                                       |
| Disabled                          | 0            |                                       |
| Family                            | 5            |                                       |
| Others                            | 0            |                                       |
| <b>High Benefits</b>              |              |                                       |
| Structural and landscaping        | 0            |                                       |
| Ecological                        | 0            |                                       |
| Educational                       | 0            |                                       |
| Social and Health                 | 0            |                                       |
| Cultural and heritage             | 0            |                                       |
| Amenity and a sense of place      | 0            |                                       |
| Economic                          | 0            |                                       |
| Designated Nature Site            | 0            |                                       |
| Friends of group to the site      | 0            |                                       |
| <b>Total score</b>                | <b>13</b>    |                                       |
| Percentage                        | 13           |                                       |
| Value rating                      | LOW          |                                       |

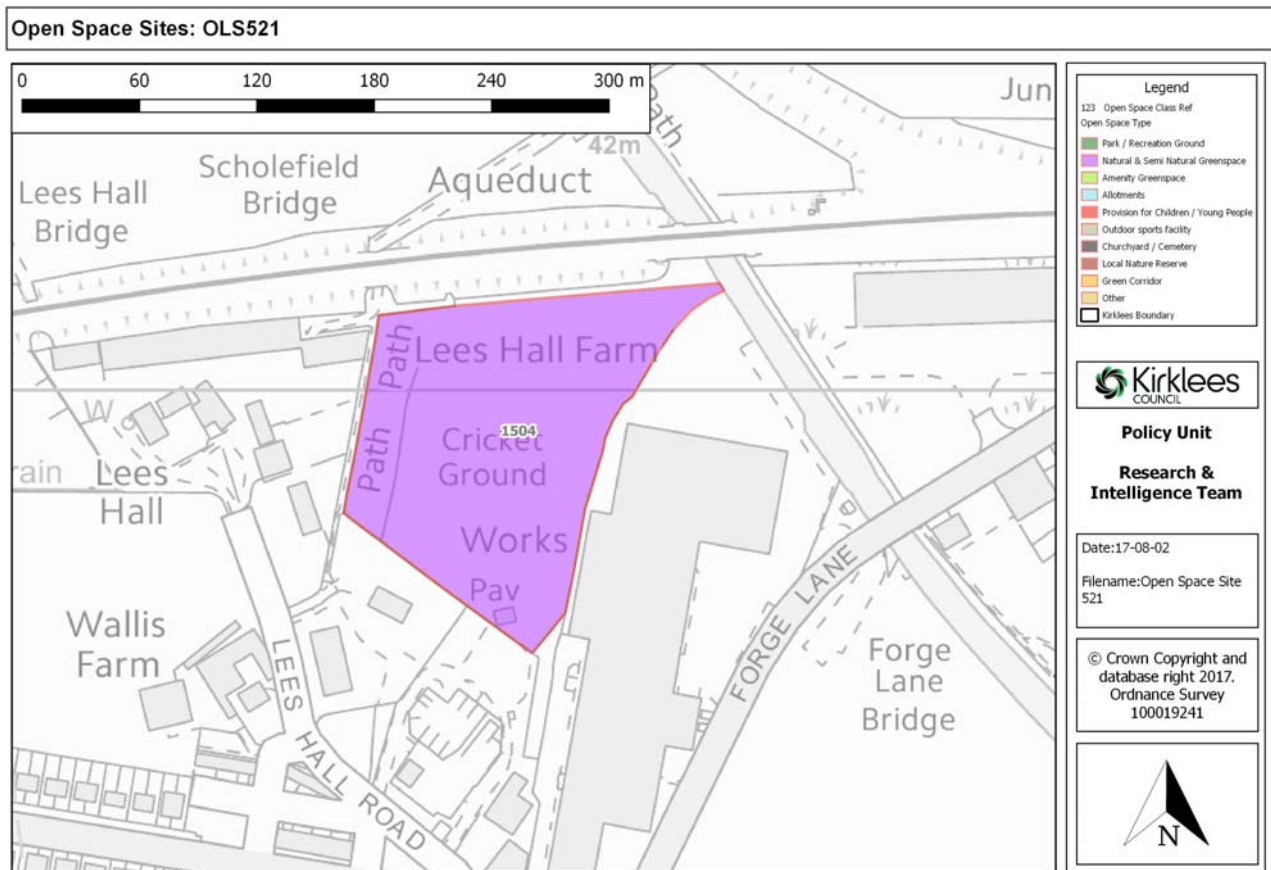


**OLS 521 - Former Cricket Ground, Lees Hall Road, Thornhill Lees, Dewsbury**

Gross site area (ha):

**1.98**

Classes: Natural & semi-natural greenspace (1504)



|                                   |              |  |
|-----------------------------------|--------------|--|
| <b>Open Space Reference</b>       | 521          | <b>Natural &amp; semi-natural greenspace</b>   |
| <b>Class Reference</b>            | 1504         | Class Area (Ha): 1.98  |
| Built facility strategy:          | No           | Playing pitch strategy: Yes  |
| <b>Open Space Site Assessment</b> |              |  |
| Level of use                      | 1            | Scarcity Value : 0   |
| IMD Rank                          | 5            |  |
| <b>Space meets needs of:</b>      | <b>Score</b> | <b>Comment</b>   |
| Elderly                           | 0            |  |
| Juniors                           | 0            |  |
| Teenagers                         | 0            |  |
| Disabled                          | 0            |  |
| Family                            | 0            |  |
| Others                            | 0            |  |
| <b>High Benefits</b>              |              |  |
| Structural and landscaping        | 0            |  |
| Ecological                        | 0            | Some ecological value as rough grassland surrounded by trees.  |
| Educational                       | 0            |  |
| Social and Health                 | 0            |  |
| Cultural and heritage             | 0            |  |
| Amenity and a sense of place      | 0            |  |
| Economic                          | 0            |  |
| Designated Nature Site            | 0            |  |
| Friends of group to the site      | 0            |  |
| <b>Total score</b>                | <b>6</b>     |  |
| Percentage                        | 7            |  |
| Value rating                      | MEDIUM       | Former cricket ground not used for a least 10 years (site included in Playing Pitch Strategy). Now comprises rough grassland. Some informal use for dog walking. |

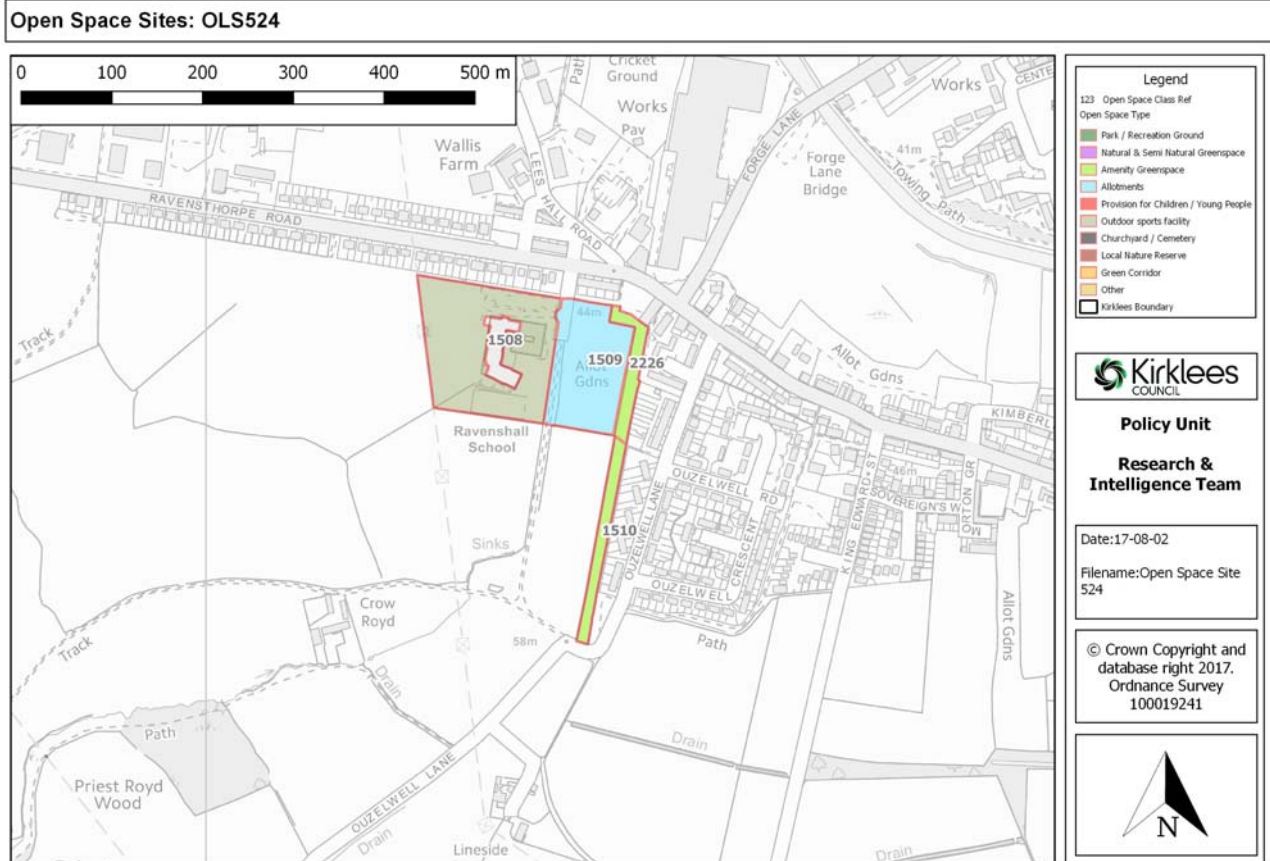


**OLS 524 - Ravenshall School & Ravensthorpe Road Allotments, Ravensthorpe Road, Thornhill Lees, Dewsbury**

**Gross site area (ha):**

**3.62**

Classes: Allotments (1509), Amenity greenspace (1510, 2226), Outdoor sport facilities (1508)



|                                   |              |                            |
|-----------------------------------|--------------|----------------------------|
| <b>Open Space Reference</b>       | 524          | <b>Allotments</b>          |
| <b>Class Reference</b>            | 1509         | Class Area (Ha): 1.1       |
| Built facility strategy:          | No           | Playing pitch strategy: No |
| <b>Open Space Site Assessment</b> |              |                            |
| Level of use                      | 5            | Scarcity Value : 2         |
| IMD Rank                          | 5            |                            |
| <b>Space meets needs of:</b>      | <b>Score</b> | <b>Comment</b>             |
| Elderly                           | 5            |                            |
| Juniors                           | 0            |                            |
| Teenagers                         | 0            |                            |
| Disabled                          | 0            |                            |
| Family                            | 0            |                            |
| Others                            | 0            |                            |
| <b>High Benefits</b>              |              |                            |
| Structural and landscaping        | 0            |                            |
| Ecological                        | 0            |                            |
| Educational                       | 0            |                            |
| Social and Health                 | 10           |                            |
| Cultural and heritage             | 0            |                            |
| Amenity and a sense of place      | 0            |                            |
| Economic                          | 0            |                            |
| Designated Nature Site            | 0            |                            |
| Friends of group to the site      | 0            |                            |
| <b>Total score</b>                | <b>27</b>    |                            |
| Percentage                        | 30           |                            |
| Value rating                      | HIGH         |                            |

**Quality condition assessment (Allotments)**

**Welcoming place**

|                                 |   |
|---------------------------------|---|
| Main Entrance                   | 3 - Opens onto reasonable safe/busy area with some natural surveillance from roads, paths etc |
| Gradient and value              | 5 - Flat (whole site)   |
| Ramps and guard rails           | 1 - No ramps/guard rails  |
| Boundaries                      | 10 - Site located away from road with boundary eg fence, wall etc                             |
| Boundaries quality              | 6 - Variable quality  |
| Controls to prevent illegal use | 4 -   |
| Personal security               | 3 - Overlooked by housing on one side   |

**Site quality and paths**

|                             |   |
|-----------------------------|---|
| Maintenance & cleanliness   | 4 - Good  |
| Drainage                    | 5 - The site is well drained (no evidence of water pools)   |
| Hedgerows - Maintenance     | 4 -   |
| Hedgerows_Are trees present | Y   |
| Hedgerows_Overgrown         | N   |
| Hedgerows_Managed           | Y   |
| Paths                       | 5 - Good surface free from potholes and even. Appropriate surface material. Suitable for a range of users, including wheelchairs, pushchairs and elderly. |

**Enhanced site facilities and features**

|                            |  |
|----------------------------|--|
| Sufficient disabled access |  |
| Fresh water supply         |  |
| Room for expansion         |  |
| Toilet facilities          |  |
| Shelter                    |  |

**Buildings and artefacts**

|             |   |
|-------------|---|
| On site     | Y   |
| Comments    | Sheds   |
| Maintenance | 4 - Good condition - no evidence of graffiti or vandalism |

**Summary**

|                |        |
|----------------|--------|
| Total score    | 54     |
| Percentage     | 56     |
| Quality rating | MEDIUM |

|                                   |      |                            |
|-----------------------------------|------|----------------------------|
| <b>Open Space Reference</b>       | 524  | <b>Amenity greenspace</b>  |
| <b>Class Reference</b>            | 1510 | Class Area (Ha): 0.29      |
| Built facility strategy: No       |      | Playing pitch strategy: No |
| <b>Open Space Site Assessment</b> |      |                            |
| Level of use                      | 1    | Scarcity Value : 1         |
| IMD Rank                          | 5    |                            |

| Space meets needs of: | Score | Comment |
|-----------------------|-------|---------|
| Elderly               | 0     |         |
| Juniors               | 0     |         |
| Teenagers             | 0     |         |
| Disabled              | 0     |         |
| Family                | 0     |         |
| Others                | 0     |         |

**High Benefits**

|                              |           |                      |
|------------------------------|-----------|----------------------|
| Structural and landscaping   | 0         |                      |
| Ecological                   | 0         |                      |
| Educational                  | 0         |                      |
| Social and Health            | 0         |                      |
| Cultural and heritage        | 0         |                      |
| Amenity and a sense of place | 10        | Enhances appearance. |
| Economic                     | 0         |                      |
| Designated Nature Site       | 0         |                      |
| Friends of group to the site | 0         |                      |
| <b>Total score</b>           | <b>17</b> |                      |

|              |      |  |
|--------------|------|--|
| Percentage   | 18   |  |
| Value rating | HIGH | Thin stretch of land separating houses from adjacent privately owned fields. |

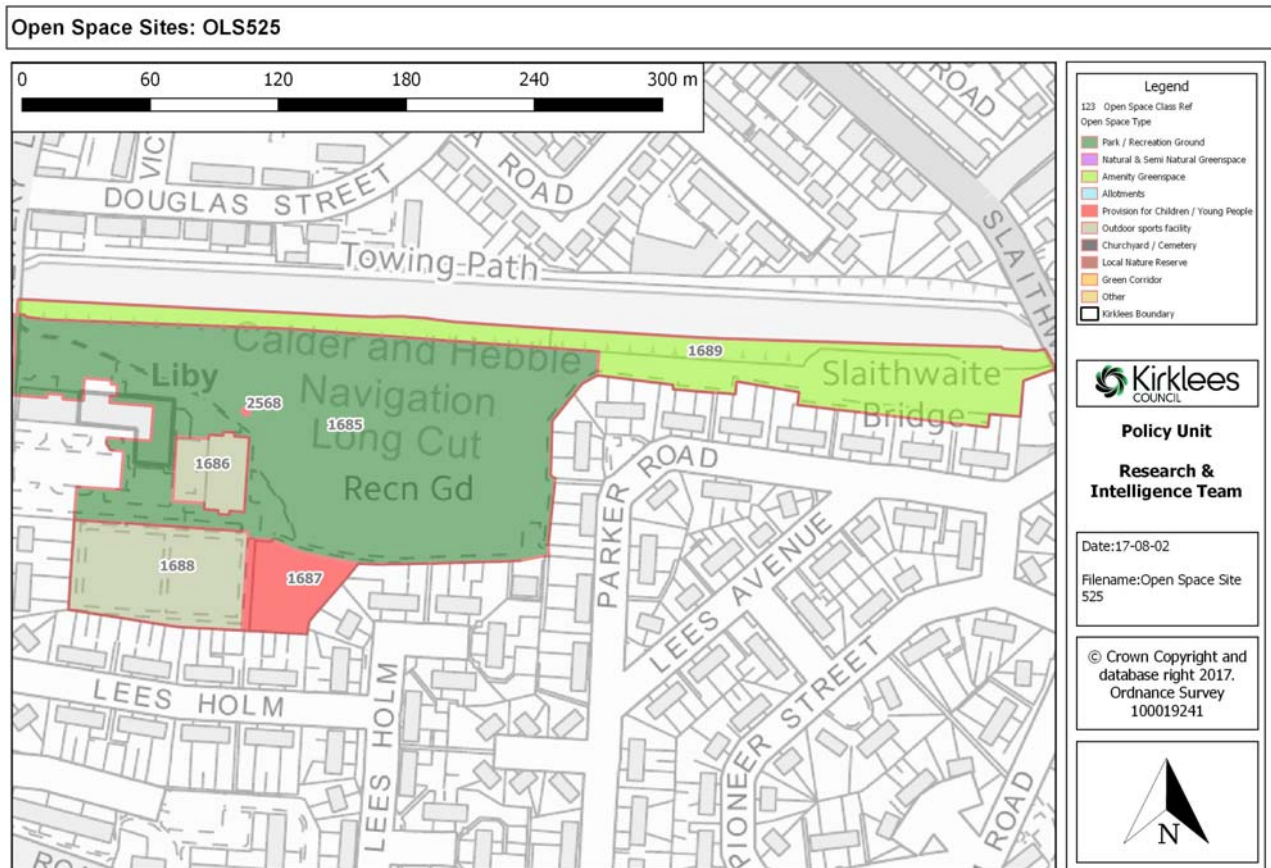
|                                   |              |                            |
|-----------------------------------|--------------|----------------------------|
| <b>Open Space Reference</b>       | 524          | <b>Amenity greenspace</b>  |
| <b>Class Reference</b>            | 2226         | Class Area (Ha): 0.25      |
| Built facility strategy: No       |              | Playing pitch strategy: No |
| <b>Open Space Site Assessment</b> |              |                            |
| Level of use                      | 2            | Scarcity Value : 0         |
| IMD Rank                          | 5            |                            |
| <b>Space meets needs of:</b>      | <b>Score</b> | <b>Comment</b>             |
| Elderly                           | 0            |                            |
| Juniors                           | 0            |                            |
| Teenagers                         | 0            |                            |
| Disabled                          | 0            |                            |
| Family                            | 0            |                            |
| Others                            | 0            |                            |
| <b>High Benefits</b>              |              |                            |
| Structural and landscaping        | 0            |                            |
| Ecological                        | 0            |                            |
| Educational                       | 0            |                            |
| Social and Health                 | 0            |                            |
| Cultural and heritage             | 0            |                            |
| Amenity and a sense of place      | 0            |                            |
| Economic                          | 0            |                            |
| Designated Nature Site            | 0            |                            |
| Friends of group to the site      | 0            |                            |
| <b>Total score</b>                | <b>7</b>     |                            |
| Percentage                        | 7            |                            |
| Value rating                      | LOW          | Some allotment use.        |

**OLS 525 - Lees Holm Park, Brewery Lane, Thornhill Lees, Dewsbury**

**Gross site area (ha):**

**3.87**

Classes: Amenity greenspace (1689), Outdoor sport facilities (1686, 1688), Parks & recreation grounds (1685), Provision for children & young people (1687, 2568)



|                                   |              |   |
|-----------------------------------|--------------|---|
| <b>Open Space Reference</b>       | 525          | <b>Amenity greenspace</b>                     |
| <b>Class Reference</b>            | 1689         | Class Area (Ha): 0.82                         |
| Built facility strategy:          | No           | Playing pitch strategy: No                    |
| <b>Open Space Site Assessment</b> |              |   |
| Level of use                      | 3            | Scarcity Value : 2                            |
| IMD Rank                          | 5            |   |
| <b>Space meets needs of:</b>      | <b>Score</b> | <b>Comment</b>                                |
| Elderly                           | 0            |   |
| Juniors                           | 0            |   |
| Teenagers                         | 0            |   |
| Disabled                          | 0            |   |
| Family                            | 0            |   |
| Others                            | 0            |   |
| <b>High Benefits</b>              |              |   |
| Structural and landscaping        | 0            |   |
| Ecological                        | 0            |   |
| Educational                       | 0            |   |
| Social and Health                 | 0            |   |
| Cultural and heritage             | 0            |   |
| Amenity and a sense of place      | 0            |   |
| Economic                          | 0            |   |
| Designated Nature Site            | 0            |   |
| Friends of group to the site      | 0            |   |
| <b>Total score</b>                | <b>10</b>    |   |
| Percentage                        | 11           |   |
| Value rating                      | MEDIUM       | Area of grassland and trees along canal bank. |



|                                   |              |                                       |
|-----------------------------------|--------------|---------------------------------------|
| <b>Open Space Reference</b>       | 525          | <b>Parks &amp; recreation grounds</b> |
| <b>Class Reference</b>            | 1685         | Class Area (Ha): 2.15                 |
| Built facility strategy: No       |              | Playing pitch strategy: Yes           |
| <b>Open Space Site Assessment</b> |              |                                       |
| Level of use                      | 8            | Scarcity Value : 2                    |
| IMD Rank                          | 5            |                                       |
| <b>Space meets needs of:</b>      | <b>Score</b> | <b>Comment</b>                        |
| Elderly                           | 0            |                                       |
| Juniors                           | 5            | Equipped children's play area.        |
| Teenagers                         | 5            | Multi-use-games area.                 |
| Disabled                          | 0            |                                       |
| Family                            | 0            |                                       |
| Others                            | 0            |                                       |
| <b>High Benefits</b>              |              |                                       |
| Structural and landscaping        | 0            |                                       |
| Ecological                        | 0            |                                       |
| Educational                       | 0            |                                       |
| Social and Health                 | 0            |                                       |
| Cultural and heritage             | 0            |                                       |
| Amenity and a sense of place      | 0            |                                       |
| Economic                          | 0            |                                       |
| Designated Nature Site            | 0            |                                       |
| Friends of group to the site      | 0            |                                       |
| <b>Total score</b>                | <b>25</b>    |                                       |
| Percentage                        | 25           |                                       |
| Value rating                      | MEDIUM       |                                       |

**OLS 528 - Overthorpe Park & Thornhill Sports & Community Centre, Edge Top Road, Thornhill, Dewsbury**

**Gross site area (ha):**

**5.99**

Classes: Indoor facilities (1521), Outdoor sport facilities (1523, 1524), Parks & recreation grounds (1522), Provision for children & young people (1525)



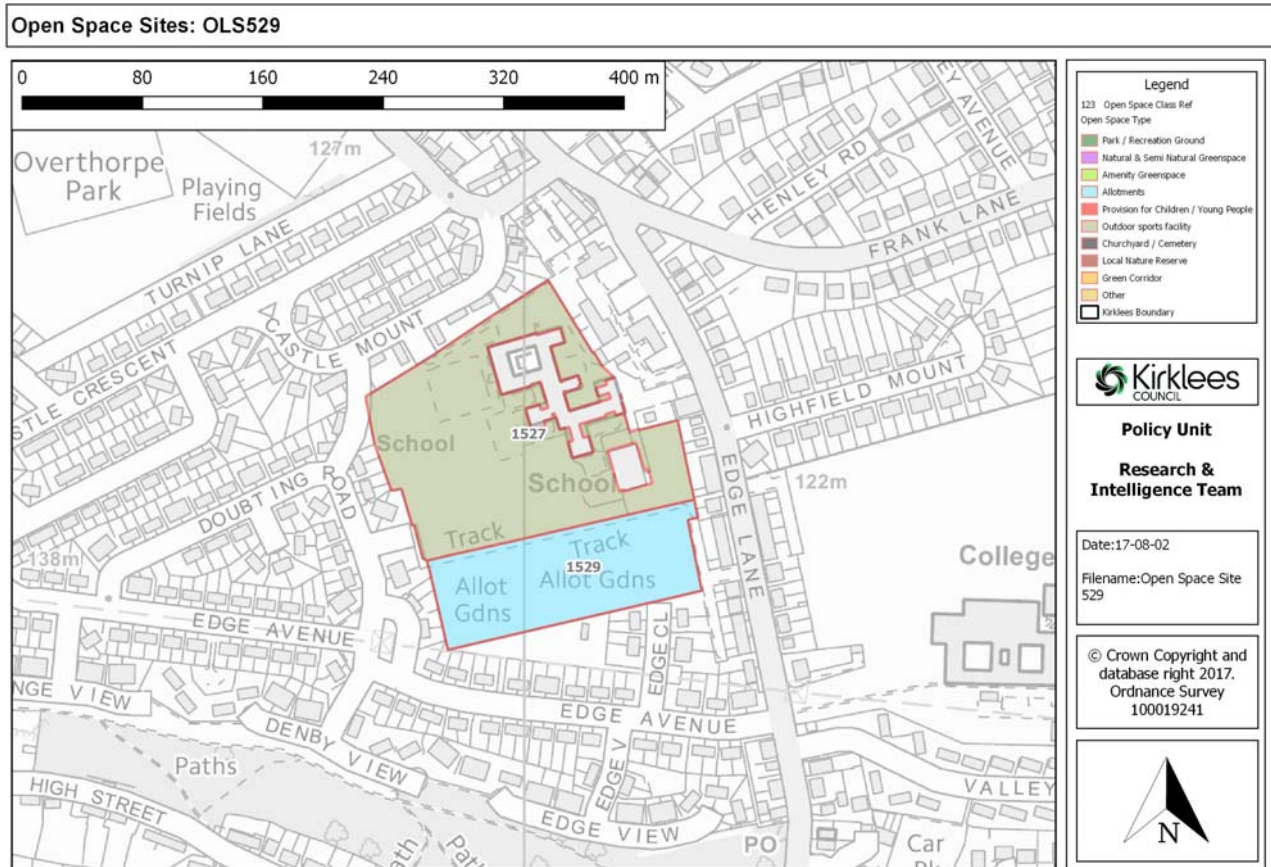
|                                   |              |   |
|-----------------------------------|--------------|---|
| <b>Open Space Reference</b>       | 528          | <b>Parks &amp; recreation grounds</b>     |
| <b>Class Reference</b>            | 1522         | Class Area (Ha): 1.6                      |
| Built facility strategy:          | No           | Playing pitch strategy: No                |
| <b>Open Space Site Assessment</b> |              |   |
| Level of use                      | 8            | Scarcity Value : 3                        |
| IMD Rank                          | 5            |   |
| <b>Space meets needs of:</b>      | <b>Score</b> | <b>Comment</b>                            |
| Elderly                           | 0            |   |
| Juniors                           | 5            | Equipped children's play area.            |
| Teenagers                         | 5            | Multi-use-games area.                     |
| Disabled                          | 0            |   |
| Family                            | 5            |   |
| Others                            | 0            |   |
| <b>High Benefits</b>              |              |   |
| Structural and landscaping        | 0            |   |
| Ecological                        | 0            |   |
| Educational                       | 0            |   |
| Social and Health                 | 5            | Range of sport and recreation facilities. |
| Cultural and heritage             | 0            |   |
| Amenity and a sense of place      | 10           | Attractive, well maintained.              |
| Economic                          | 0            |   |
| Designated Nature Site            | 0            |   |
| Friends of group to the site      | 0            |   |
| <b>Total score</b>                | <b>46</b>    |   |
| Percentage                        | 46           |   |
| Value rating                      | HIGH         |   |

**OLS 529 - Thornhill J & I School & Edge Lane Allotments, Edge Lane, Thornhill, Dewsbury**

Gross site area (ha):

**3.43**

Classes: Allotments (1529), Outdoor sport facilities (1527)



|                                   |              |  |
|-----------------------------------|--------------|--|
| <b>Open Space Reference</b>       | 529          | <b>Allotments</b>                          |
| <b>Class Reference</b>            | 1529         | Class Area (Ha): 1.06                      |
| Built facility strategy:          | No           | Playing pitch strategy: No                 |
| <b>Open Space Site Assessment</b> |              |  |
| Level of use                      | 5            | Scarcity Value : 3                         |
| IMD Rank                          | 5            |  |
| <b>Space meets needs of:</b>      | <b>Score</b> | <b>Comment</b>                             |
| Elderly                           | 5            |  |
| Juniors                           | 0            |  |
| Teenagers                         | 0            |  |
| Disabled                          | 0            |  |
| Family                            | 0            |  |
| Others                            | 0            |  |
| <b>High Benefits</b>              |              |  |
| Structural and landscaping        | 0            |  |
| Ecological                        | 0            |  |
| Educational                       | 0            |  |
| Social and Health                 | 10           |  |
| Cultural and heritage             | 0            |  |
| Amenity and a sense of place      | 0            |  |
| Economic                          | 0            |  |
| Designated Nature Site            | 0            |  |
| Friends of group to the site      | 0            |  |
| <b>Total score</b>                | <b>28</b>    |  |
| Percentage                        | 31           |  |
| Value rating                      | HIGH         | Managed by Dewsbury Allotment Association. |

**Quality condition assessment (Allotments)**  
**Welcoming place**

|                                 |  |
|---------------------------------|--|
| Main Entrance                   | 5 - Opens onto safe/busy areas with natural surveillance from roads, paths etc |
| Gradient and value              | 5 - Flat (whole site)  |
| Ramps and guard rails           | 1 - No ramps/guard rails   |
| Boundaries                      | 10 - Site located away from road with boundary eg fence, wall etc              |
| Boundaries quality              | 10 - Good condition  |
| Controls to prevent illegal use | 5 - Adequate & appropriate controls  |
| Personal security               | 4 - Overlooked by housing on most sides  |

#### Site quality and paths

|                             |   |
|-----------------------------|---|
| Maintenance & cleanliness   | 5 - Excellent appearance with no litter / dog foul  |
| Drainage                    | 5 - The site is well drained (no evidence of water pools)   |
| Hedgerows - Maintenance     | 5 - Hedgerows well maintained   |
| Hedgerows_Are trees present | N   |
| Hedgerows_Overgrown         | N   |
| Hedgerows_Managed           | N   |
| Paths                       | 5 - Good surface free from potholes and even. Appropriate surface material. Suitable for a range of users, including wheelchairs, pushchairs and elderly. |

#### Enhanced site facilities and features

|                            |     |
|----------------------------|-----|
| Sufficient disabled access |     |
| Fresh water supply         | Yes |
| Room for expansion         |     |
| Toilet facilities          |     |
| Shelter                    |     |

#### Buildings and artefacts

|             |   |
|-------------|---|
| On site     | Y   |
| Comments    | sheds and greenhouses                                     |
| Maintenance | 4 - Good condition - no evidence of graffiti or vandalism |

#### Summary

|                |      |
|----------------|------|
| Total score    | 69   |
| Percentage     | 72   |
| Quality rating | HIGH |

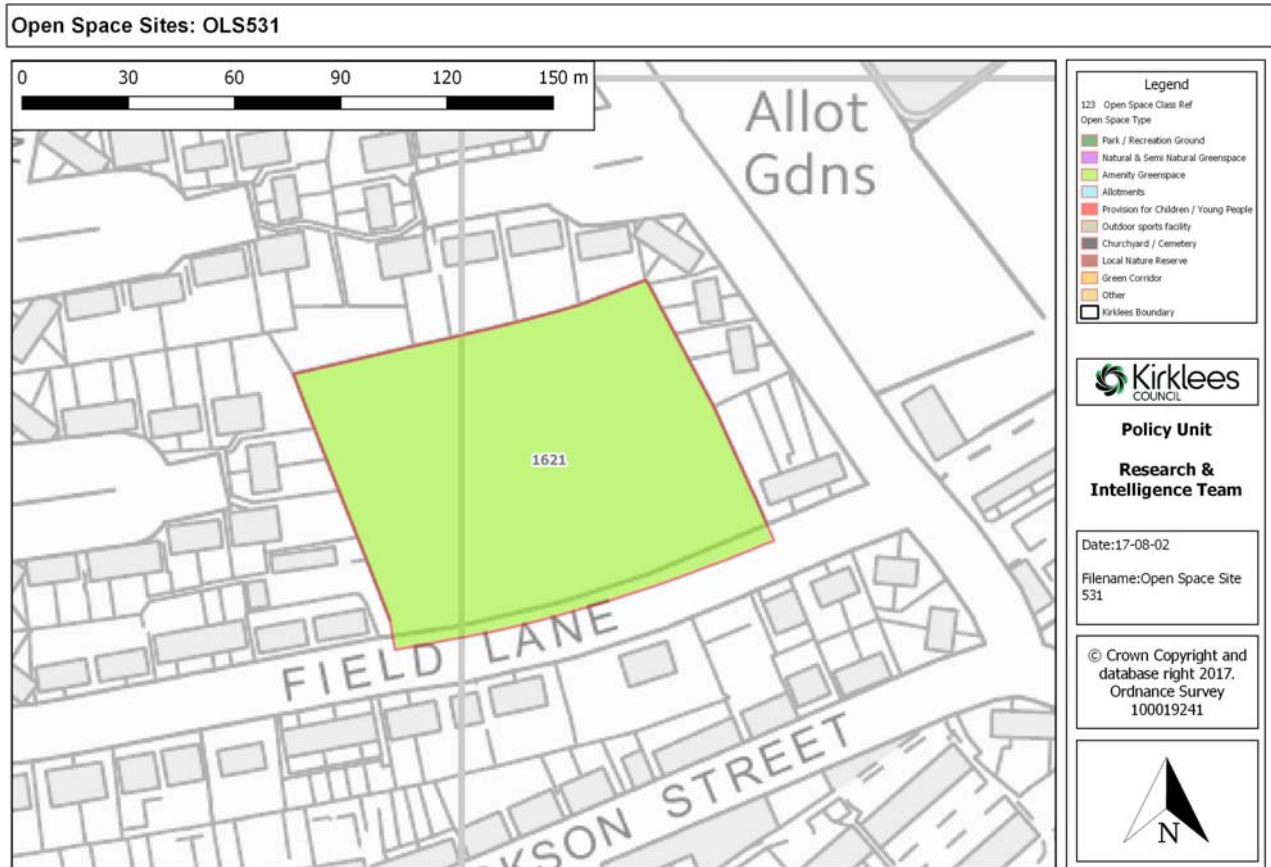


**OLS 531 - Field Lane Open Space, Field Lane, Ravensthorpe, Dewsbury**

Gross site area (ha):

**0.89**

Classes: Amenity greenspace (1621)



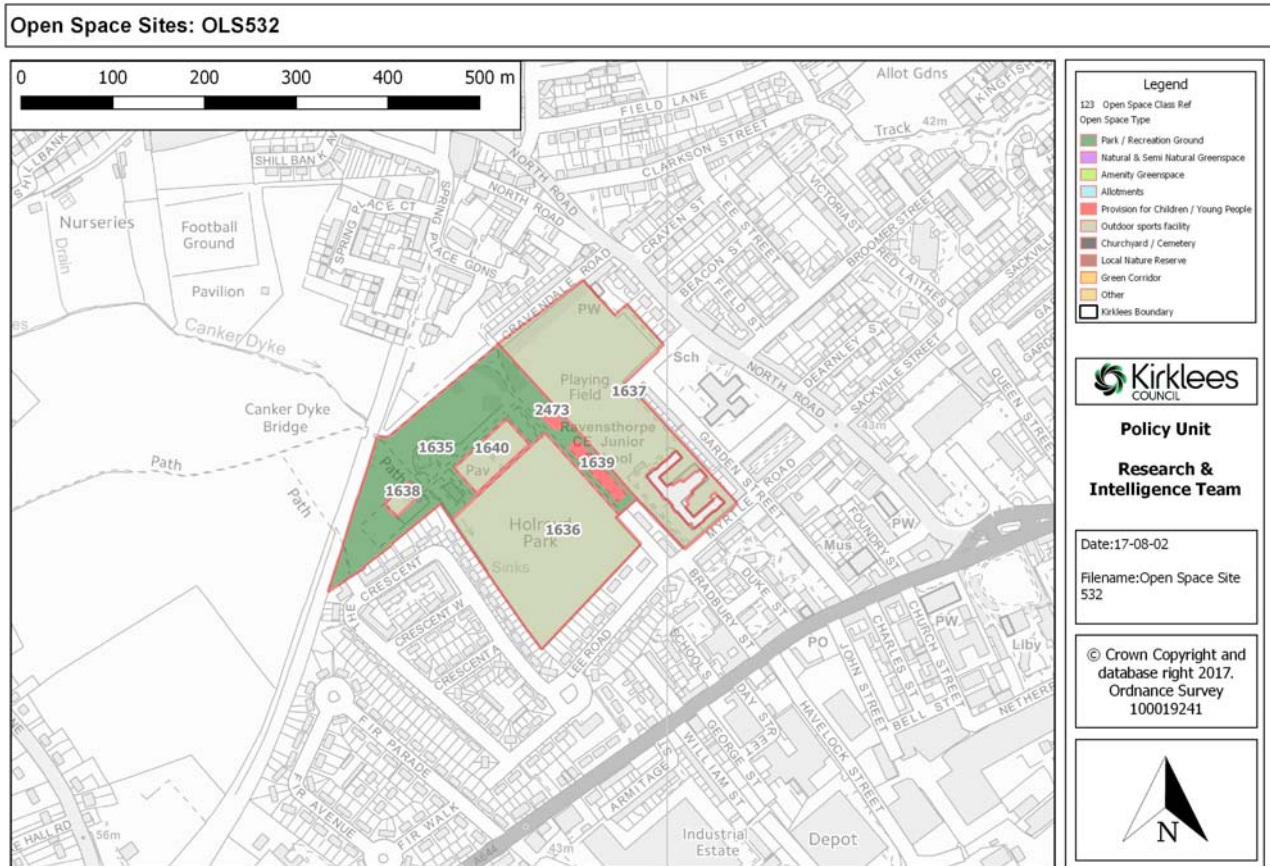
|                                   |              |  |
|-----------------------------------|--------------|--|
| <b>Open Space Reference</b>       | 531          | <b>Amenity greenspace</b>  |
| <b>Class Reference</b>            | 1621         | Class Area (Ha): 0.89  |
| Built facility strategy:          | No           | Playing pitch strategy: No   |
| <b>Open Space Site Assessment</b> |              |  |
| Level of use                      | 2            | Scarcity Value : 2   |
| IMD Rank                          | 5            |  |
| <b>Space meets needs of:</b>      | <b>Score</b> | <b>Comment</b>   |
| Elderly                           | 0            |  |
| Juniors                           | 0            |  |
| Teenagers                         | 0            |  |
| Disabled                          | 0            |  |
| Family                            | 0            |  |
| Others                            | 0            |  |
| <b>High Benefits</b>              |              |  |
| Structural and landscaping        | 0            |  |
| Ecological                        | 0            |  |
| Educational                       | 0            |  |
| Social and Health                 | 0            |  |
| Cultural and heritage             | 0            |  |
| Amenity and a sense of place      | 0            |  |
| Economic                          | 0            |  |
| Designated Nature Site            | 0            |  |
| Friends of group to the site      | 0            |  |
| <b>Total score</b>                | <b>9</b>     |  |
| Percentage                        | 10           |  |
| Value rating                      | LOW          | Maintained amenity space within housing estate. No pitches marked. |

**OLS 532 - Holroyd Park & Ravensthorpe Junior School, Myrtle Road, Ravensthorpe, Dewsbury**

Gross site area (ha):

**8.24**

Classes: Outdoor sport facilities(1636, 1637, 1638, 1640), Parks & recreation grounds (1635), Provision for children & young people (1639, 2473, 2474)



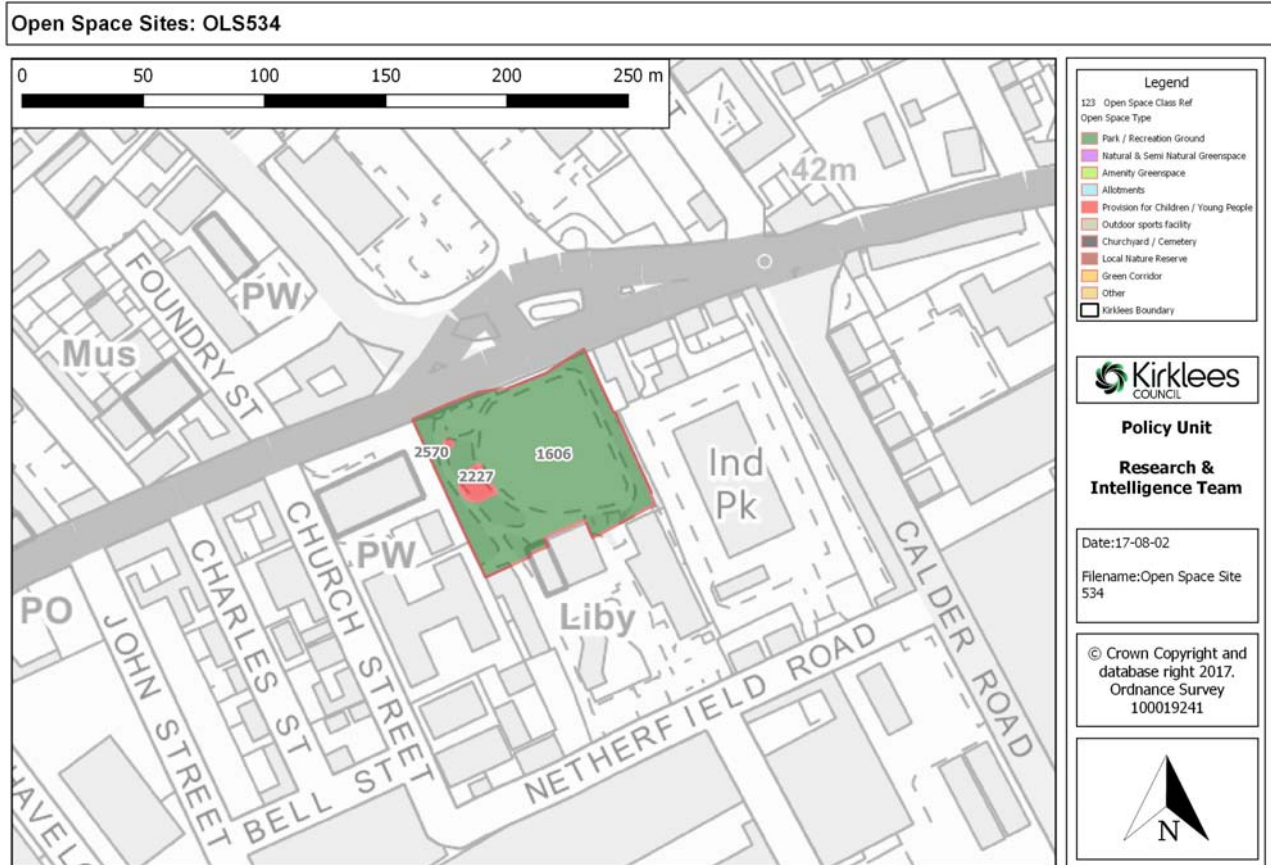
|                                   |              |                                       |
|-----------------------------------|--------------|---------------------------------------|
| <b>Open Space Reference</b>       | 532          | <b>Parks &amp; recreation grounds</b> |
| <b>Class Reference</b>            | 1635         | Class Area (Ha): 2.45                 |
| Built facility strategy:          | No           | Playing pitch strategy: No            |
| <b>Open Space Site Assessment</b> |              |                                       |
| Level of use                      | 8            | Scarcity Value : 1                    |
| IMD Rank                          | 5            |                                       |
| <b>Space meets needs of:</b>      | <b>Score</b> | <b>Comment</b>                        |
| Elderly                           | 5            |                                       |
| Juniors                           | 5            | Equipped children's play area.        |
| Teenagers                         | 5            | Mutai-use-games area.                 |
| Disabled                          | 5            |                                       |
| Family                            | 5            |                                       |
| Others                            | 0            |                                       |
| <b>High Benefits</b>              |              |                                       |
| Structural and landscaping        | 0            |                                       |
| Ecological                        | 0            |                                       |
| Educational                       | 0            |                                       |
| Social and Health                 | 0            |                                       |
| Cultural and heritage             | 0            |                                       |
| Amenity and a sense of place      | 10           | Visual amenity.                       |
| Economic                          | 0            |                                       |
| Designated Nature Site            | 0            |                                       |
| Friends of group to the site      | 0            |                                       |
| <b>Total score</b>                | <b>49</b>    |                                       |
| Percentage                        | 49           |                                       |
| Value rating                      | HIGH         |                                       |

**OLS 534 - Ravensthorpe Park, Huddersfield Road, Ravensthorpe, Dewsbury**

**Gross site area (ha):**

**0.53**

Classes: Parks & recreation grounds (1606), Provision for children & young people (2227, 2570)



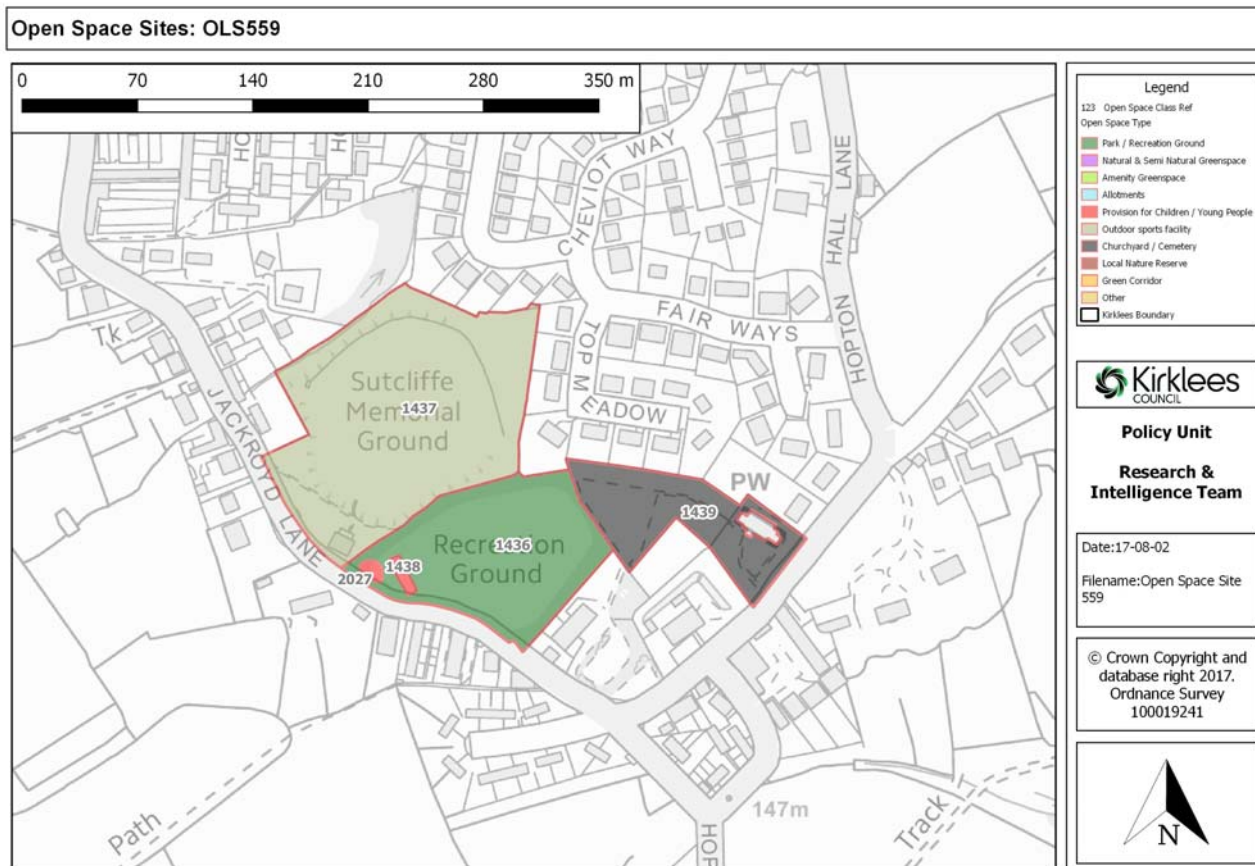
|                                   |              |  |
|-----------------------------------|--------------|--|
| <b>Open Space Reference</b>       | 534          | <b>Parks &amp; recreation grounds</b>  |
| <b>Class Reference</b>            | 1606         | Class Area (Ha): 0.51  |
| Built facility strategy: No       |              | Playing pitch strategy: No   |
| <b>Open Space Site Assessment</b> |              |  |
| Level of use                      | 8            | Scarcity Value : 3   |
| IMD Rank                          | 5            |  |
| <b>Space meets needs of:</b>      | <b>Score</b> | <b>Comment</b>   |
| Elderly                           | 5            |  |
| Juniors                           | 5            | Equipped children's play area.   |
| Teenagers                         | 5            | Teen shelter.  |
| Disabled                          | 5            |  |
| Family                            | 0            |  |
| Others                            | 5            |  |
| <b>High Benefits</b>              |              |  |
| Structural and landscaping        | 0            |  |
| Ecological                        | 0            |  |
| Educational                       | 0            |  |
| Social and Health                 | 0            |  |
| Cultural and heritage             | 0            |  |
| Amenity and a sense of place      | 10           | Visual amenity.  |
| Economic                          | 0            |  |
| Designated Nature Site            | 0            |  |
| Friends of group to the site      | 0            |  |
| <b>Total score</b>                | <b>51</b>    |  |
| Percentage                        | 51           |  |
| Value rating                      | HIGH         | Park has been significantly enhanced with new pathways, seating and play area. |

**OLS 559 - Upper Hopton Cricket Ground, Rec & St John Church, Jackroyd Lane, Upper Hopton, Mirfield**

**Gross site area (ha):**

**3.39**

Classes: Cemeteries & churchyards (1439), Outdoor sport facilities (1437), Parks & recreation grounds (1436), Provision for children & young people (1438, 2027)



|                                   |              |  |
|-----------------------------------|--------------|--|
| <b>Open Space Reference</b>       | 559          | <b>Parks &amp; recreation grounds</b>            |
| <b>Class Reference</b>            | 1436         | Class Area (Ha): 0.98                            |
| Built facility strategy:          | No           | Playing pitch strategy: Yes                      |
| <b>Open Space Site Assessment</b> |              |  |
| Level of use                      | 8            | Scarcity Value : 5                               |
| IMD Rank                          | 2            |  |
| <b>Space meets needs of:</b>      | <b>Score</b> | <b>Comment</b>                                   |
| Elderly                           | 0            |  |
| Juniors                           | 5            | Equipped children's play area.                   |
| Teenagers                         | 5            | Mini-goals.                                      |
| Disabled                          | 0            |  |
| Family                            | 5            |  |
| Others                            | 5            | Junior football pitch.                           |
| <b>High Benefits</b>              |              |  |
| Structural and landscaping        | 0            |  |
| Ecological                        | 0            |  |
| Educational                       | 0            |  |
| Social and Health                 | 0            |  |
| Cultural and heritage             | 0            |  |
| Amenity and a sense of place      | 0            |  |
| Economic                          | 0            |  |
| Designated Nature Site            | 0            |  |
| Friends of group to the site      | 0            |  |
| <b>Total score</b>                | <b>35</b>    |  |
| Percentage                        | 35           |  |
| Value rating                      | HIGH         | Recreation ground with mini-goals and play area. |

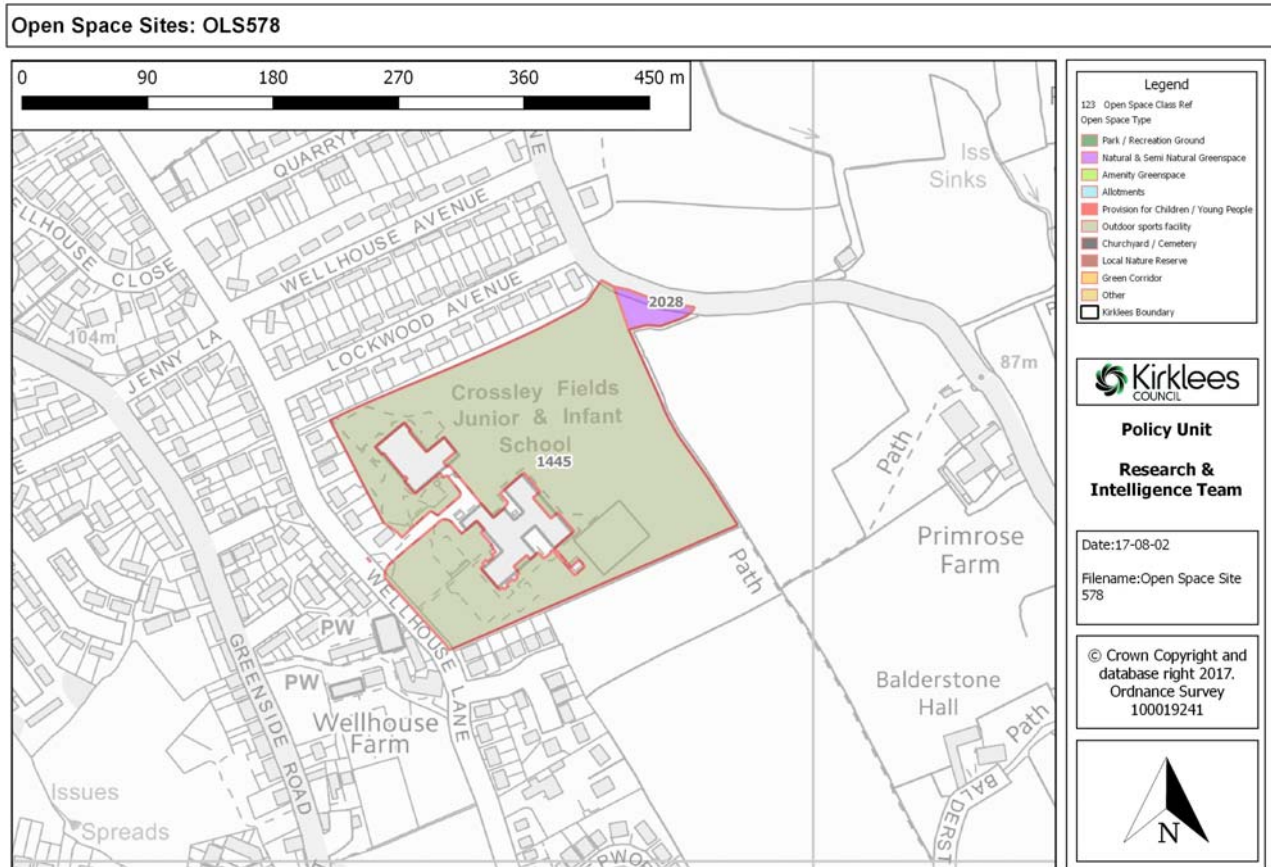


**OLS 578 - Crossley Fields Junior & Infant School, Wellhouse Lane, Mirfield**

Gross site area (ha):

4.26

Classes: Natural & semi-natural greenspace (2028), Outdoor sport facilities (1445)



|                                   |              |  |
|-----------------------------------|--------------|--|
| <b>Open Space Reference</b>       | 578          | <b>Natural &amp; semi-natural greenspace</b>   |
| <b>Class Reference</b>            | 2028         | Class Area (Ha): 0.09  |
| Built facility strategy:          | No           | Playing pitch strategy: No   |
| <b>Open Space Site Assessment</b> |              |  |
| Level of use                      | 1            | Scarcity Value : 0   |
| IMD Rank                          | 3            |  |
| <b>Space meets needs of:</b>      | <b>Score</b> | <b>Comment</b>   |
| Elderly                           | 0            |  |
| Juniors                           | 0            |  |
| Teenagers                         | 0            |  |
| Disabled                          | 0            |  |
| Family                            | 0            |  |
| Others                            | 0            |  |
| <b>High Benefits</b>              |              |  |
| Structural and landscaping        | 0            |  |
| Ecological                        | 0            |  |
| Educational                       | 0            |  |
| Social and Health                 | 0            |  |
| Cultural and heritage             | 0            |  |
| Amenity and a sense of place      | 0            |  |
| Economic                          | 0            |  |
| Designated Nature Site            | 0            |  |
| Friends of group to the site      | 0            |  |
| <b>Total score</b>                | <b>4</b>     |  |
| Percentage                        | 4            |  |
| Value rating                      | LOW          | Small semi-natural grassland associated with Crossley Fields Junior and Infant School, providing maintenance access for the school playing fields. Largely surrounded by open countryside. |

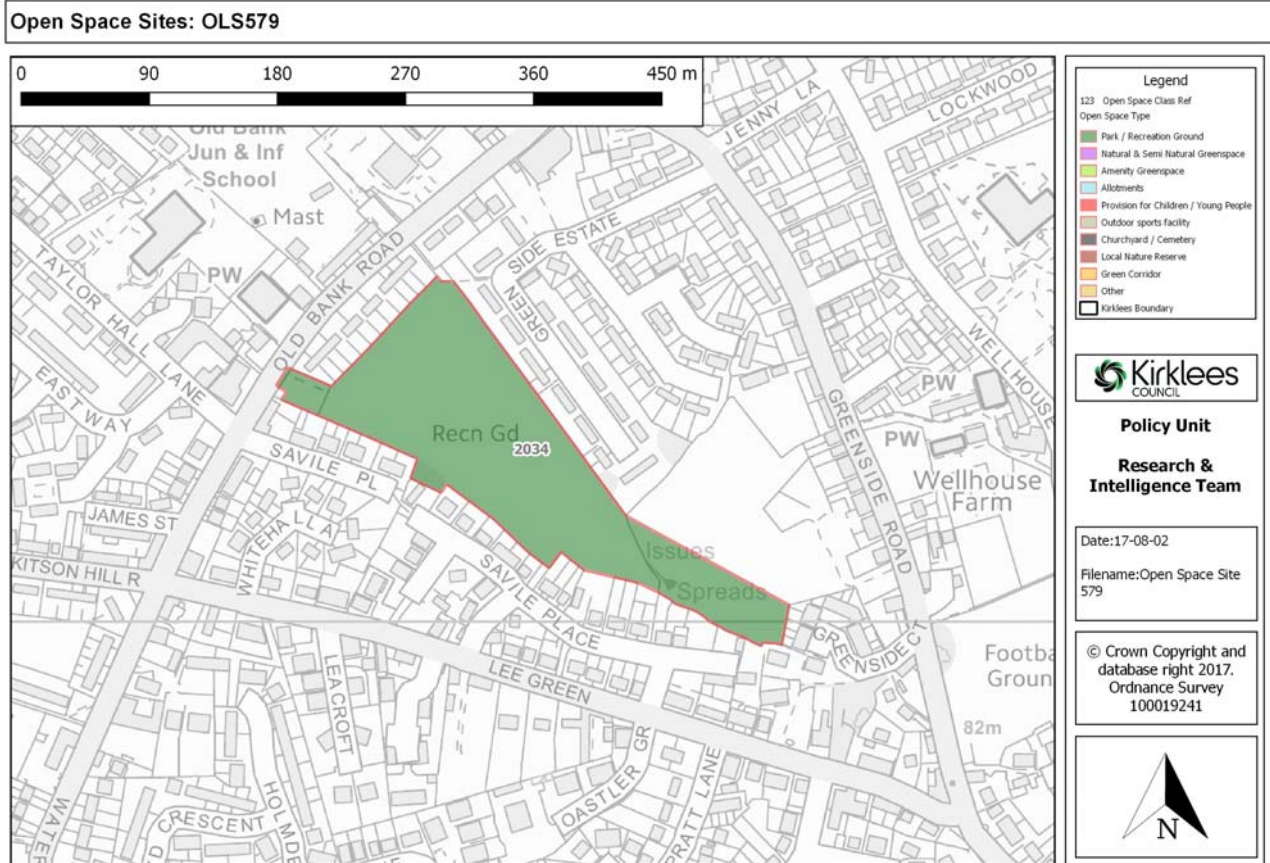


**OLS 579 - Old Bank Recreation Ground, Old Bank Road, Mirfield**

Gross site area (ha):

**2.57**

Classes: Parks & recreation grounds (2034)



|                                   |              |                                       |
|-----------------------------------|--------------|---------------------------------------|
| <b>Open Space Reference</b>       | 579          | <b>Parks &amp; recreation grounds</b> |
| <b>Class Reference</b>            | 2034         | Class Area (Ha): 2.57                 |
| Built facility strategy:          | No           | Playing pitch strategy: No            |
| <b>Open Space Site Assessment</b> |              |                                       |
| Level of use                      | 6            | Scarcity Value : 2                    |
| IMD Rank                          | 3            |                                       |
| <b>Space meets needs of:</b>      | <b>Score</b> | <b>Comment</b>                        |
| Elderly                           | 0            |                                       |
| Juniors                           | 0            |                                       |
| Teenagers                         | 0            |                                       |
| Disabled                          | 0            |                                       |
| Family                            | 0            |                                       |
| Others                            | 0            |                                       |
| <b>High Benefits</b>              |              |                                       |
| Structural and landscaping        | 0            |                                       |
| Ecological                        | 0            |                                       |
| Educational                       | 0            |                                       |
| Social and Health                 | 0            |                                       |
| Cultural and heritage             | 0            |                                       |
| Amenity and a sense of place      | 10           |                                       |
| Economic                          | 0            |                                       |
| Designated Nature Site            | 0            |                                       |
| Friends of group to the site      | 0            |                                       |
| <b>Total score</b>                | <b>21</b>    |                                       |
| Percentage                        | 21           |                                       |
| Value rating                      | MEDIUM       |                                       |

**OLS 580 - Mirfield Free Grammar School Fields, Kitson Hill Road, Mirfield**

Gross site area (ha):

**4.24**

Classes: Amenity greenspace (1447), Outdoor sport facilities (1446)



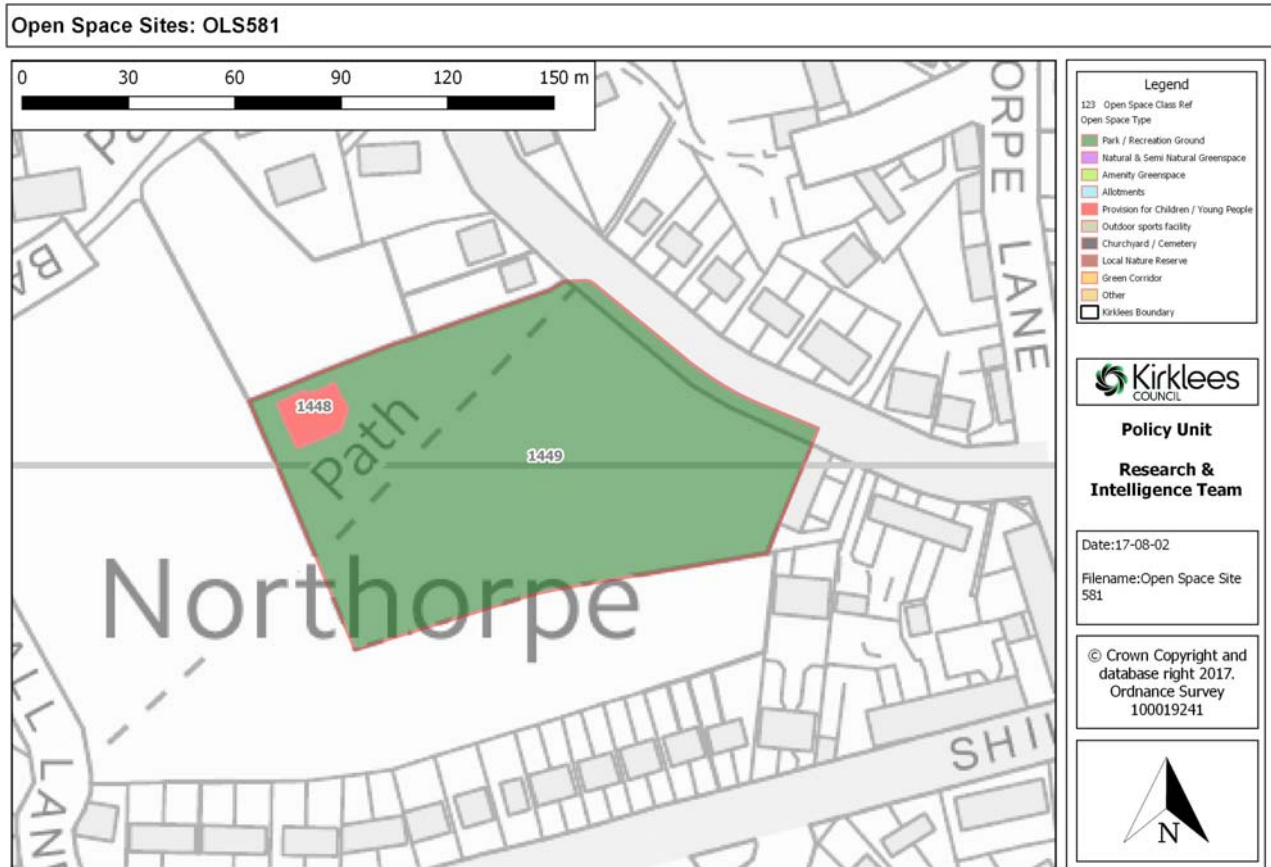
|                                   |              |   |
|-----------------------------------|--------------|---|
| <b>Open Space Reference</b>       | 580          | <b>Amenity greenspace</b>   |
| <b>Class Reference</b>            | 1447         | Class Area (Ha): 0.91   |
| Built facility strategy:          | No           | Playing pitch strategy: No  |
| <b>Open Space Site Assessment</b> |              |   |
| Level of use                      | 3            | Scarcity Value : 0  |
| IMD Rank                          | 5            |   |
| <b>Space meets needs of:</b>      | <b>Score</b> | <b>Comment</b>  |
| Elderly                           | 0            |   |
| Juniors                           | 0            |   |
| Teenagers                         | 0            |   |
| Disabled                          | 0            |   |
| Family                            | 0            |   |
| Others                            | 0            |   |
| <b>High Benefits</b>              |              |   |
| Structural and landscaping        | 0            |   |
| Ecological                        | 0            |   |
| Educational                       | 0            |   |
| Social and Health                 | 0            |   |
| Cultural and heritage             | 0            |   |
| Amenity and a sense of place      | 0            |   |
| Economic                          | 0            |   |
| Designated Nature Site            | 0            |   |
| Friends of group to the site      | 0            |   |
| <b>Total score</b>                | <b>8</b>     |   |
| Percentage                        | 8            |   |
| Value rating                      | LOW          | Natural area used by dog walkers and a route from housing estate to school. |

**OLS 581 - Crossley Lane Recreation Ground, Crossley Lane, Northorpe, Mirfield**

Gross site area (ha):

**1.02**

Classes: Parks & recreation grounds (1449), Provision for children & young people (1448)



|                                   |              |  |
|-----------------------------------|--------------|--|
| <b>Open Space Reference</b>       | 581          | <b>Parks &amp; recreation grounds</b>            |
| <b>Class Reference</b>            | 1449         | Class Area (Ha): 0.99                            |
| Built facility strategy:          | No           | Playing pitch strategy: No                       |
| <b>Open Space Site Assessment</b> |              |  |
| Level of use                      | 6            | Scarcity Value : 2                               |
| IMD Rank                          | 3            |  |
| <b>Space meets needs of:</b>      | <b>Score</b> | <b>Comment</b>                                   |
| Elderly                           | 0            |  |
| Juniors                           | 5            | Equipped children's play area.                   |
| Teenagers                         | 5            | Mini-football goals.                             |
| Disabled                          | 0            |  |
| Family                            | 5            |  |
| Others                            | 0            |  |
| <b>High Benefits</b>              |              |  |
| Structural and landscaping        | 0            |  |
| Ecological                        | 0            |  |
| Educational                       | 0            |  |
| Social and Health                 | 5            | Physical activity.                               |
| Cultural and heritage             | 0            |  |
| Amenity and a sense of place      | 0            |  |
| Economic                          | 0            |  |
| Designated Nature Site            | 0            |  |
| Friends of group to the site      | 0            |  |
| <b>Total score</b>                | <b>31</b>    |  |
| Percentage                        | 31           |  |
| Value rating                      | HIGH         | Sloping playing fields with mini-football goals. |

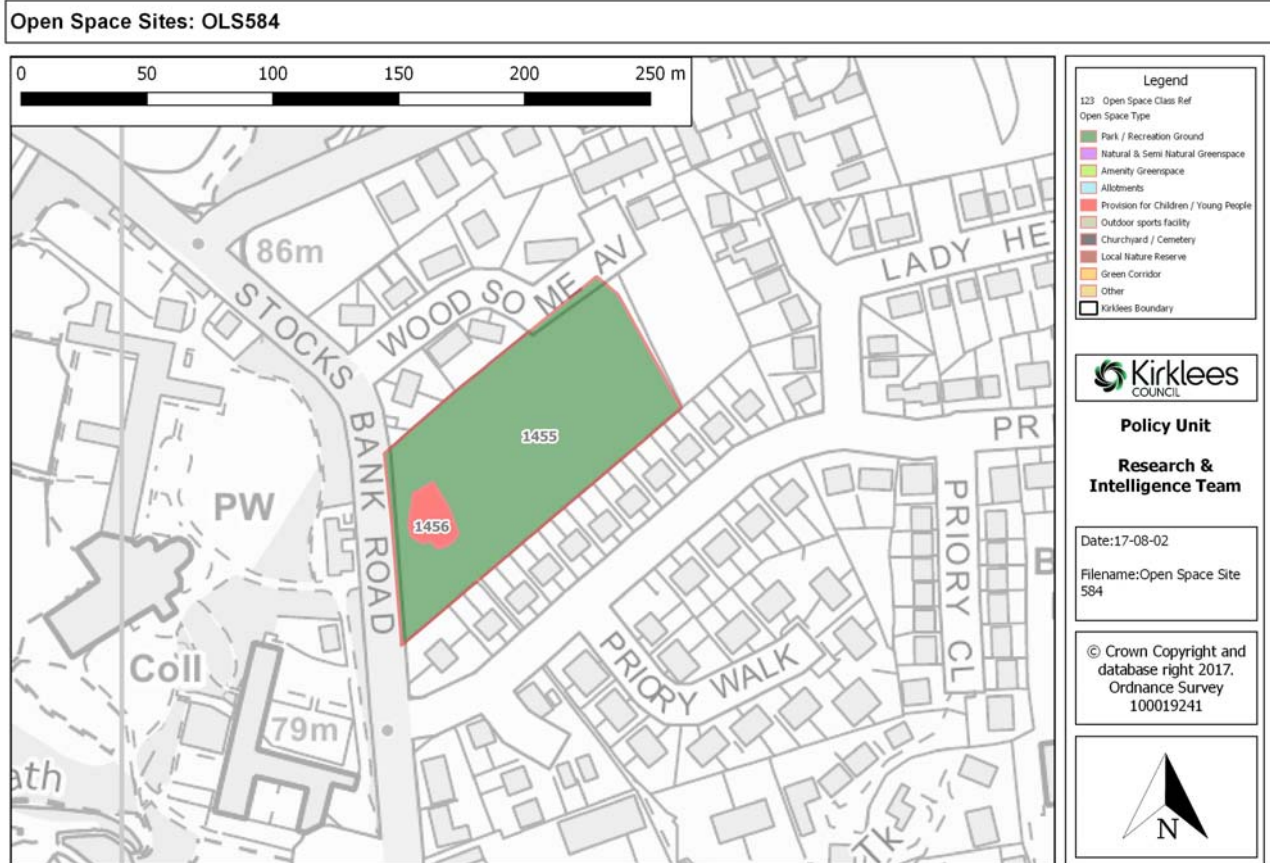


**OLS 584 - Stocksbank Recreation Ground, Stocksbank Road, Mirfield**

Gross site area (ha):

**0.81**

Classes: Parks & recreation grounds (1455), Provision for children & young people (1456)



|                                   |              |  |
|-----------------------------------|--------------|--|
| <b>Open Space Reference</b>       | 584          | <b>Parks &amp; recreation grounds</b>              |
| <b>Class Reference</b>            | 1455         | Class Area (Ha): 0.77                              |
| Built facility strategy:          | No           | Playing pitch strategy: No                         |
| <b>Open Space Site Assessment</b> |              |  |
| Level of use                      | 6            | Scarcity Value : 4                                 |
| IMD Rank                          | 2            |  |
| <b>Space meets needs of:</b>      | <b>Score</b> | <b>Comment</b>                                     |
| Elderly                           | 5            | Bench and paths.                                   |
| Juniors                           | 5            | Equipped children's play area.                     |
| Teenagers                         | 0            |  |
| Disabled                          | 0            |  |
| Family                            | 5            |  |
| Others                            | 0            |  |
| <b>High Benefits</b>              |              |  |
| Structural and landscaping        | 0            |  |
| Ecological                        | 0            |  |
| Educational                       | 0            |  |
| Social and Health                 | 5            |  |
| Cultural and heritage             | 0            |  |
| Amenity and a sense of place      | 0            |  |
| Economic                          | 0            |  |
| Designated Nature Site            | 0            |  |
| Friends of group to the site      | 0            |  |
| <b>Total score</b>                | <b>32</b>    |  |
| Percentage                        | 32           |  |
| Value rating                      | HIGH         | Goal posts now removed. Steep site for ball games. |

**OLS 588 - Knowle Park, Knowle Road, Mirfield**

**Gross site area (ha):**

**3.34**

Classes: Outdoor sport facilities (1462, 2477), Parks & recreation grounds (1443), Provision for children & young people (1463, 2674, 2702)



|                                   |              |  |
|-----------------------------------|--------------|--|
| <b>Open Space Reference</b>       | 588          | <b>Parks &amp; recreation grounds</b>                                  |
| <b>Class Reference</b>            | 1443         | Class Area (Ha): 2.13  |
| Built facility strategy:          | No           | Playing pitch strategy: No   |
| <b>Open Space Site Assessment</b> |              |  |
| Level of use                      | 8            | Scarcity Value : 0   |
| IMD Rank                          | 4            |  |
| <b>Space meets needs of:</b>      | <b>Score</b> | <b>Comment</b>   |
| Elderly                           | 5            |  |
| Juniors                           | 5            | Equipped children's play area.   |
| Teenagers                         | 5            | Mutai-use-games area, BMX track and skate park.                        |
| Disabled                          | 0            |  |
| Family                            | 5            |  |
| Others                            | 0            |  |
| <b>High Benefits</b>              |              |  |
| Structural and landscaping        | 0            |  |
| Ecological                        | 0            |  |
| Educational                       | 0            |  |
| Social and Health                 | 5            |  |
| Cultural and heritage             | 0            |  |
| Amenity and a sense of place      | 10           | Attractive park.   |
| Economic                          | 0            |  |
| Designated Nature Site            | 0            |  |
| Friends of group to the site      | 0            |  |
| <b>Total score</b>                | <b>47</b>    |  |
| Percentage                        | 47           |  |
| Value rating                      | HIGH         | Attractive park with recent development of a bmx track and skate park. |

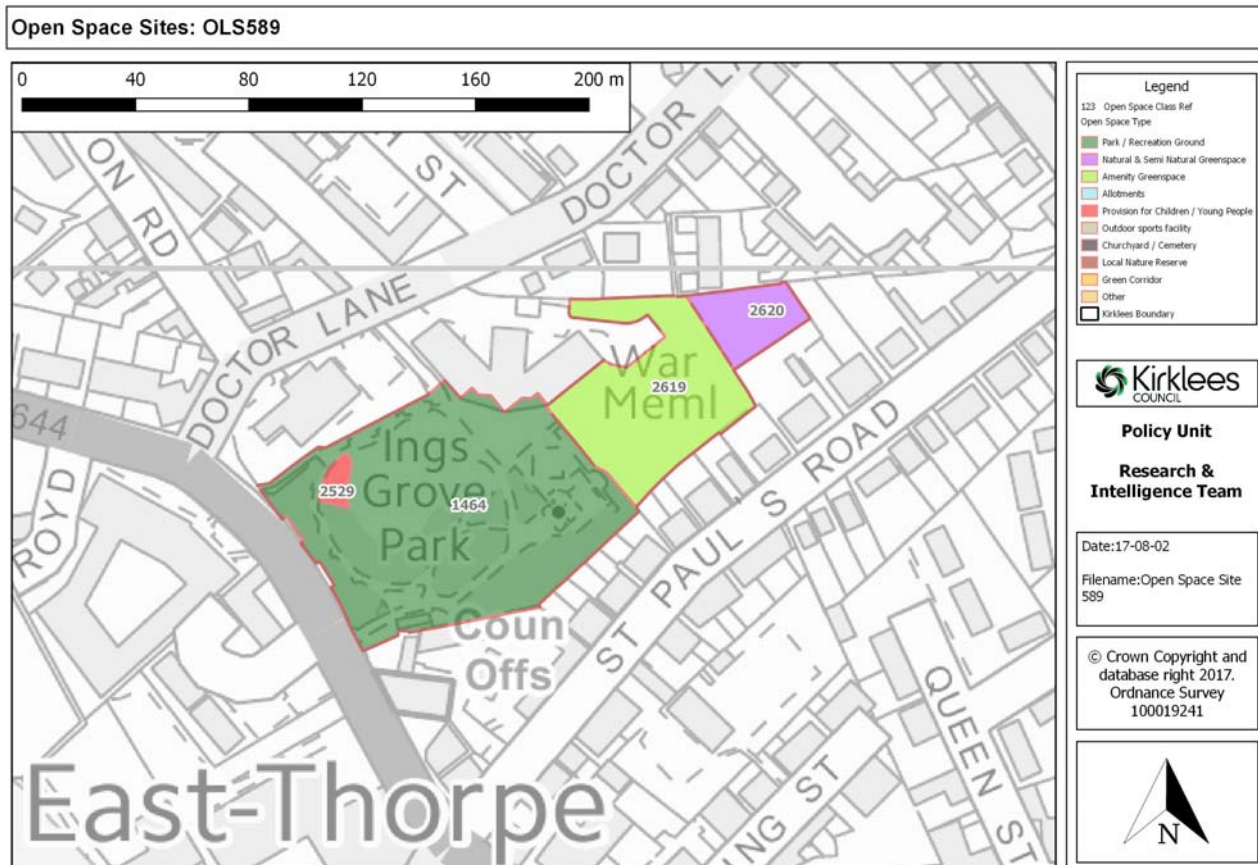


**OLS 589 - Ings Grove Park, Huddersfield Road, Mirfield**

**Gross site area (ha):**

**1.12**

Classes: Amenity greenspace (2619), Natural & semi-natural greenspace (2620), Parks & recreation grounds (1464), Provision for children & young people (2529)



|                                   |              |                                 |
|-----------------------------------|--------------|---------------------------------|
| <b>Open Space Reference</b>       | 589          | <b>Amenity greenspace</b>       |
| <b>Class Reference</b>            | 2619         | Class Area (Ha): 0.29           |
| Built facility strategy:          | No           | Playing pitch strategy: No      |
| <b>Open Space Site Assessment</b> |              |                                 |
| Level of use                      | 1            | Scarcity Value : 0              |
| IMD Rank                          | 4            |                                 |
| <b>Space meets needs of:</b>      | <b>Score</b> | <b>Comment</b>                  |
| Elderly                           | 0            |                                 |
| Juniors                           | 0            |                                 |
| Teenagers                         | 0            |                                 |
| Disabled                          | 0            |                                 |
| Family                            | 0            |                                 |
| Others                            | 0            |                                 |
| <b>High Benefits</b>              |              |                                 |
| Structural and landscaping        | 0            |                                 |
| Ecological                        | 0            |                                 |
| Educational                       | 0            |                                 |
| Social and Health                 | 0            |                                 |
| Cultural and heritage             | 0            |                                 |
| Amenity and a sense of place      | 0            |                                 |
| Economic                          | 0            |                                 |
| Designated Nature Site            | 0            |                                 |
| Friends of group to the site      | 0            |                                 |
| <b>Total score</b>                | <b>5</b>     |                                 |
| Percentage                        | 5            |                                 |
| Value rating                      | LOW          | Amenity space for nursing home. |

|                                   |              |  |
|-----------------------------------|--------------|--|
| <b>Open Space Reference</b>       | 589          | <b>Natural &amp; semi-natural greenspace</b>   |
| <b>Class Reference</b>            | 2620         | Class Area (Ha): 0.07  |
| Built facility strategy: No       |              | Playing pitch strategy: No   |
| <b>Open Space Site Assessment</b> |              |  |
| Level of use                      | 0            | Scarcity Value : 1   |
| IMD Rank                          | 4            |  |
| <b>Space meets needs of:</b>      | <b>Score</b> | <b>Comment</b>   |
| Elderly                           | 0            |  |
| Juniors                           | 0            |  |
| Teenagers                         | 0            |  |
| Disabled                          | 0            |  |
| Family                            | 0            |  |
| Others                            | 0            |  |
| <b>High Benefits</b>              |              |  |
| Structural and landscaping        | 0            |  |
| Ecological                        | 0            |  |
| Educational                       | 0            |  |
| Social and Health                 | 0            |  |
| Cultural and heritage             | 0            |  |
| Amenity and a sense of place      | 0            |  |
| Economic                          | 0            |  |
| Designated Nature Site            | 0            |  |
| Friends of group to the site      | 0            |  |
| <b>Total score</b>                | <b>5</b>     |  |
| Percentage                        | 5            |  |
| Value rating                      | LOW          | Area of grassland with line of trees to the west. Contiguous with adjoining amenity space to residential nursing home. |

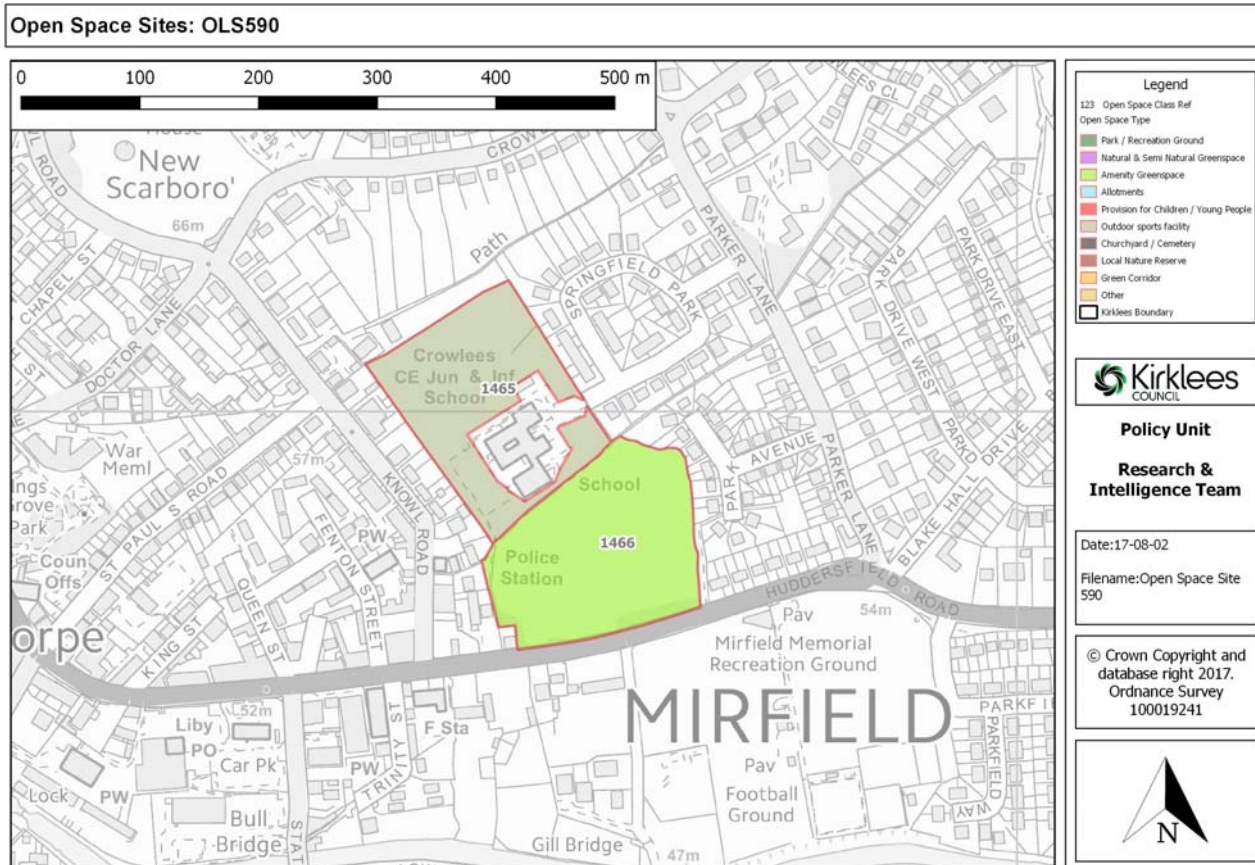
|                                   |              |  |
|-----------------------------------|--------------|--|
| <b>Open Space Reference</b>       | 589          | <b>Parks &amp; recreation grounds</b>  |
| <b>Class Reference</b>            | 1464         | Class Area (Ha): 0.74  |
| Built facility strategy: No       |              | Playing pitch strategy: No   |
| <b>Open Space Site Assessment</b> |              |  |
| Level of use                      | 6            | Scarcity Value : 0   |
| IMD Rank                          | 4            |  |
| <b>Space meets needs of:</b>      | <b>Score</b> | <b>Comment</b>   |
| Elderly                           | 5            |  |
| Juniors                           | 5            | Equipped children's play area.   |
| Teenagers                         | 0            |  |
| Disabled                          | 0            |  |
| Family                            | 5            |  |
| Others                            | 0            |  |
| <b>High Benefits</b>              |              |  |
| Structural and landscaping        | 0            |  |
| Ecological                        | 0            |  |
| Educational                       | 0            |  |
| Social and Health                 | 5            |  |
| Cultural and heritage             | 5            | War memorial.  |
| Amenity and a sense of place      | 10           | Visual quality, well maintained, attractive landscape with mature trees creates strong sense of place. |
| Economic                          | 0            |  |
| Designated Nature Site            | 0            |  |
| Friends of group to the site      | 0            |  |
| <b>Total score</b>                | <b>45</b>    |  |
| Percentage                        | 45           |  |
| Value rating                      | HIGH         | Children's play area recently extended and main entrance improved in 2013.                             |

**OLS 590 - Crowlees Junior & Infant School and Mirfield Showground, Huddersfield Road, Mirfield**

Gross site area (ha):

**4.62**

Classes: Amenity greenspace (1466), Outdoor sport facilities (1465)



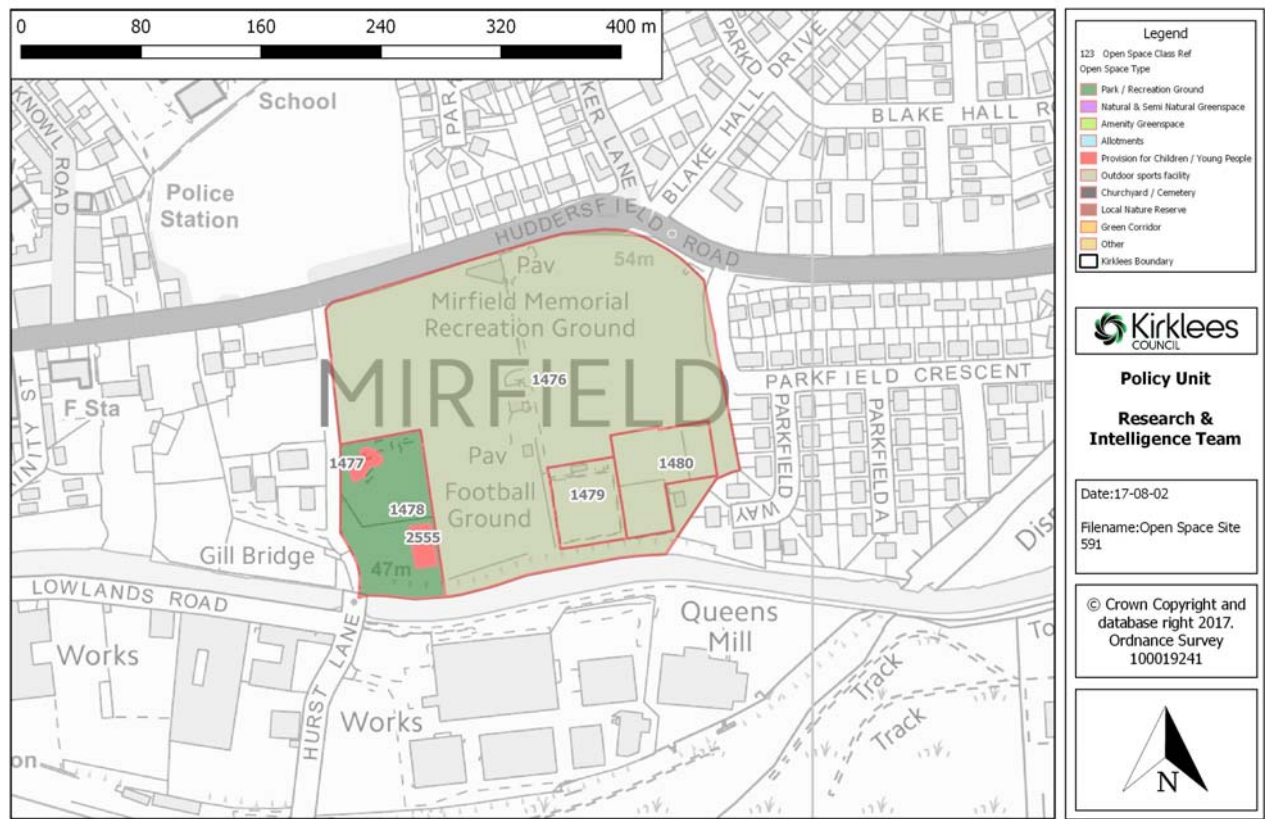
|                                   |              |   |
|-----------------------------------|--------------|---|
| <b>Open Space Reference</b>       | 590          | <b>Amenity greenspace</b>   |
| <b>Class Reference</b>            | 1466         | Class Area (Ha): 2.29   |
| Built facility strategy:          | No           | Playing pitch strategy: No  |
| <b>Open Space Site Assessment</b> |              |   |
| Level of use                      | 3            | Scarcity Value : 2  |
| IMD Rank                          | 1            |   |
| <b>Space meets needs of:</b>      | <b>Score</b> | <b>Comment</b>  |
| Elderly                           | 0            |   |
| Juniors                           | 0            |   |
| Teenagers                         | 0            |   |
| Disabled                          | 0            |   |
| Family                            | 0            |   |
| Others                            | 0            |   |
| <b>High Benefits</b>              |              |   |
| Structural and landscaping        | 0            |   |
| Ecological                        | 0            |   |
| Educational                       | 0            |   |
| Social and Health                 | 5            | Community events.   |
| Cultural and heritage             | 0            |   |
| Amenity and a sense of place      | 10           | Visual amenity.   |
| Economic                          | 0            |   |
| Designated Nature Site            | 0            |   |
| Friends of group to the site      | 0            |   |
| <b>Total score</b>                | <b>21</b>    |   |
| Percentage                        | 23           |   |
| Value rating                      | HIGH         | Used for community events. Football posts on site but pitch not marked out. |

**OLS 591 - Mirfield Memorial Ground, Huddersfield Road, Mirfield**

**Gross site area (ha): 5.3**

Classes: Outdoor sport facilities (1476, 1479, 1480), Parks & recreation grounds (1478), Provision for children & young people (1477, 2555)

**Open Space Sites: OLS591**



|                                   |              |                                       |
|-----------------------------------|--------------|---------------------------------------|
| <b>Open Space Reference</b>       | 591          | <b>Parks &amp; recreation grounds</b> |
| <b>Class Reference</b>            | 1478         | Class Area (Ha): 0.55                 |
| Built facility strategy:          | No           | Playing pitch strategy: No            |
| <b>Open Space Site Assessment</b> |              |                                       |
| Level of use                      | 6            | Scarcity Value : 1                    |
| IMD Rank                          | 3            |                                       |
| <b>Space meets needs of:</b>      | <b>Score</b> | <b>Comment</b>                        |
| Elderly                           | 0            |                                       |
| Juniors                           | 5            | Play area                             |
| Teenagers                         | 5            |                                       |
| Disabled                          | 0            |                                       |
| Family                            | 0            |                                       |
| Others                            | 0            |                                       |
| <b>High Benefits</b>              |              |                                       |
| Structural and landscaping        | 0            |                                       |
| Ecological                        | 0            |                                       |
| Educational                       | 0            |                                       |
| Social and Health                 | 0            |                                       |
| Cultural and heritage             | 0            |                                       |
| Amenity and a sense of place      | 10           |                                       |
| Economic                          | 0            |                                       |
| Designated Nature Site            | 0            |                                       |
| Friends of group to the site      | 0            |                                       |
| <b>Total score</b>                | <b>30</b>    |                                       |
| Percentage                        | 30           |                                       |
| Value rating                      | HIGH         |                                       |

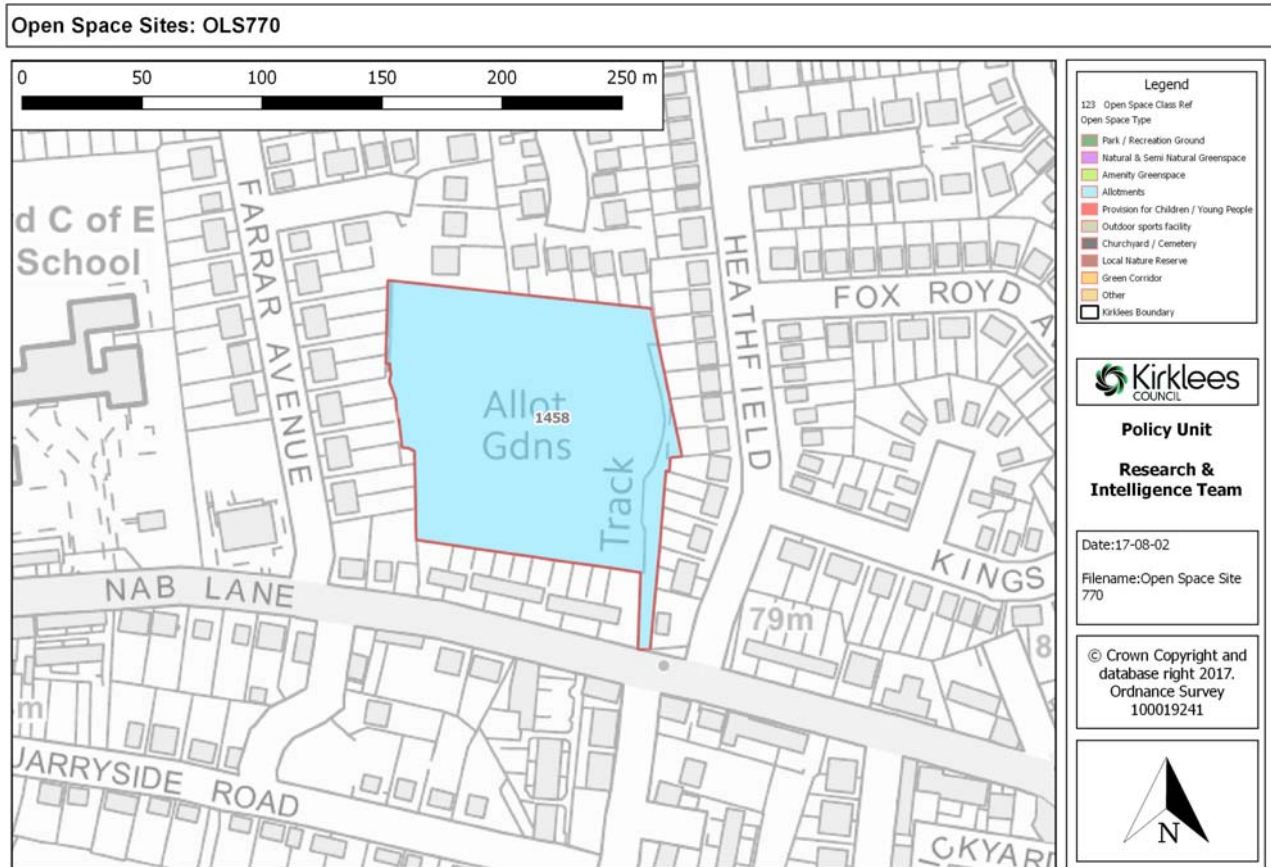


**OLS 770 - Nab Lane Allotments, Nab Lane, Mirfield**

Gross site area (ha):

**1.22**

Classes: Allotments (1458)



|                                   |              |                            |
|-----------------------------------|--------------|----------------------------|
| <b>Open Space Reference</b>       | 770          | <b>Allotments</b>          |
| <b>Class Reference</b>            | 1458         | Class Area (Ha): 1.22      |
| Built facility strategy:          | No           | Playing pitch strategy: No |
| <b>Open Space Site Assessment</b> |              |                            |
| Level of use                      | 5            | Scarcity Value : 1         |
| IMD Rank                          | 2            |                            |
| <b>Space meets needs of:</b>      | <b>Score</b> | <b>Comment</b>             |
| Elderly                           | 5            |                            |
| Juniors                           | 0            |                            |
| Teenagers                         | 0            |                            |
| Disabled                          | 0            |                            |
| Family                            | 5            |                            |
| Others                            | 0            |                            |
| <b>High Benefits</b>              |              |                            |
| Structural and landscaping        | 0            |                            |
| Ecological                        | 0            |                            |
| Educational                       | 0            |                            |
| Social and Health                 | 10           |                            |
| Cultural and heritage             | 0            |                            |
| Amenity and a sense of place      | 0            |                            |
| Economic                          | 0            |                            |
| Designated Nature Site            | 0            |                            |
| Friends of group to the site      | 0            |                            |
| <b>Total score</b>                | <b>28</b>    |                            |
| Percentage                        | 31           |                            |
| Value rating                      | HIGH         |                            |

**Quality condition assessment (Allotments)**  
**Welcoming place**



|                                 |  |
|---------------------------------|--|
| Main Entrance                   | 4 -  |
| Gradient and value              | 5 - Flat (whole site)  |
| Ramps and guard rails           | 1 - No ramps/guard rails   |
| Boundaries                      | 6 - Site is next to road with some boundary eg fence, wall etc or away from road & no boundary |
| Boundaries quality              | 6 - Variable quality   |
| Controls to prevent illegal use | 1 - There are no controls  |
| Personal security               | 5 - Overlooked by housing on every side  |

#### **Site quality and paths**

|                             |                                  |
|-----------------------------|----------------------------------|
| Maintenance & cleanliness   | 4 - Good                         |
| Drainage                    | 3 - Some evidence of water pools |
| Hedgerows - Maintenance     | 0 -                              |
| Hedgerows_Are trees present | N                                |
| Hedgerows_Overgrown         | N                                |
| Hedgerows_Managed           | N                                |
| Paths                       | 4 -                              |

#### **Enhanced site facilities and features**

|                            |     |
|----------------------------|-----|
| Sufficient disabled access | Yes |
| Fresh water supply         | Yes |
| Room for expansion         |     |
| Toilet facilities          |     |
| Shelter                    |     |

#### **Buildings and artefacts**

|             |   |
|-------------|---|
| On site     | Y   |
| Comments    | Sheds   |
| Maintenance | 4 - Good condition - no evidence of graffiti or vandalism |

#### **Summary**

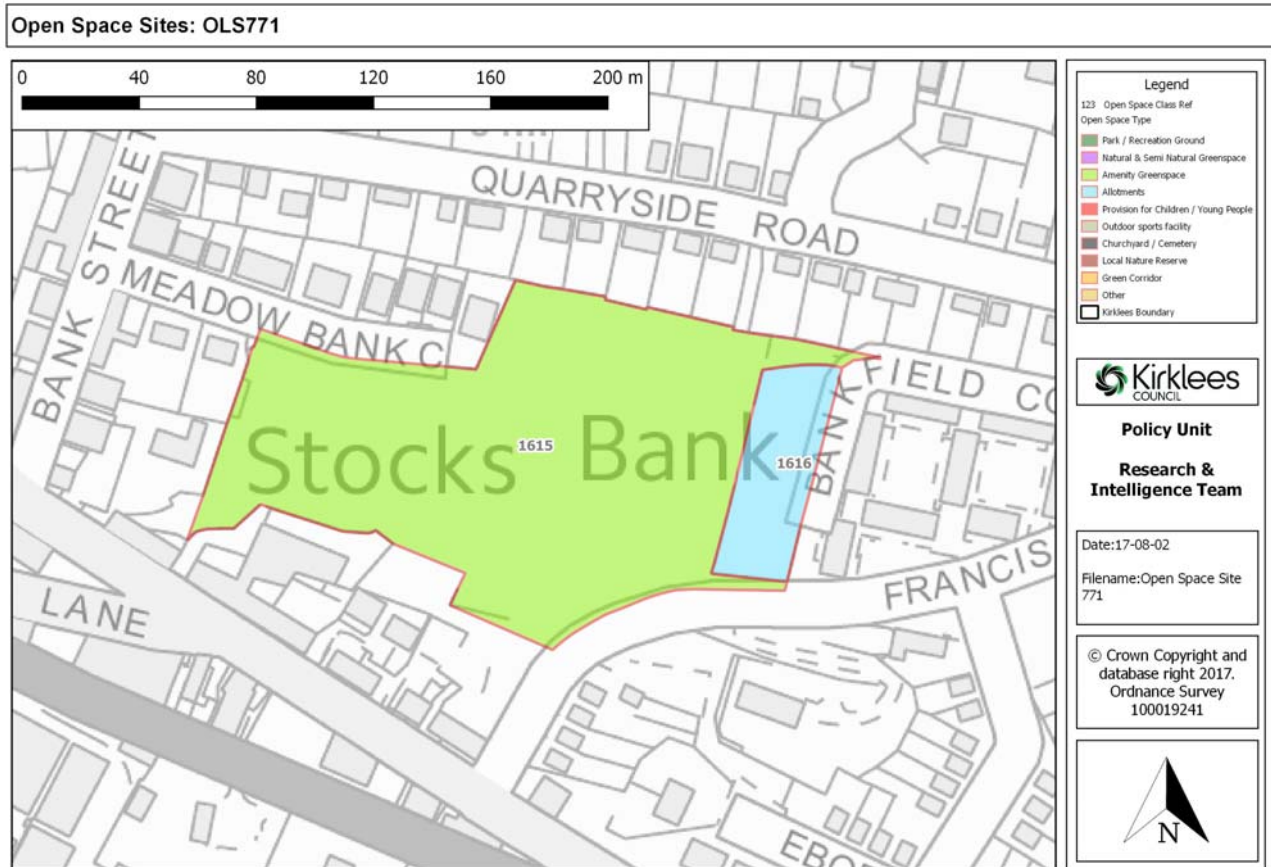
|                |        |
|----------------|--------|
| Total score    | 53     |
| Percentage     | 55     |
| Quality rating | MEDIUM |

**OLS 771 - Francis Street Allotments & Adjacent Open Space, Francis Street, Mirfield**

Gross site area (ha):

1.71

Classes: Allotments (1616), Amenity greenspace (1615)



|                                   |              |                            |
|-----------------------------------|--------------|----------------------------|
| <b>Open Space Reference</b>       | 771          | <b>Allotments</b>          |
| <b>Class Reference</b>            | 1616         | Class Area (Ha): 0.19      |
| Built facility strategy:          | No           | Playing pitch strategy: No |
| <b>Open Space Site Assessment</b> |              |                            |
| Level of use                      | 4            | Scarcity Value : 1         |
| IMD Rank                          | 2            |                            |
| <b>Space meets needs of:</b>      | <b>Score</b> | <b>Comment</b>             |
| Elderly                           | 5            |                            |
| Juniors                           | 0            |                            |
| Teenagers                         | 0            |                            |
| Disabled                          | 0            |                            |
| Family                            | 5            |                            |
| Others                            | 0            |                            |
| <b>High Benefits</b>              |              |                            |
| Structural and landscaping        | 0            |                            |
| Ecological                        | 0            |                            |
| Educational                       | 0            |                            |
| Social and Health                 | 10           |                            |
| Cultural and heritage             | 0            |                            |
| Amenity and a sense of place      | 0            |                            |
| Economic                          | 0            |                            |
| Designated Nature Site            | 0            |                            |
| Friends of group to the site      | 0            |                            |
| <b>Total score</b>                | <b>27</b>    |                            |
| Percentage                        | 30           |                            |
| Value rating                      | HIGH         |                            |

**Quality condition assessment (Allotments)**  
**Welcoming place**

|                                 |  |
|---------------------------------|--|
| Main Entrance                   | 4 -  |
| Gradient and value              | 5 - Flat (whole site)  |
| Ramps and guard rails           | 1 - No ramps/guard rails   |
| Boundaries                      | 6 - Site is next to road with some boundary eg fence, wall etc or away from road & no boundary |
| Boundaries quality              | 8  |
| Controls to prevent illegal use | 2 -  |
| Personal security               | 4 - Overlooked by housing on most sides  |

#### Site quality and paths

|                             |   |
|-----------------------------|---|
| Maintenance & cleanliness   | 5 - Excellent appearance with no litter / dog foul        |
| Drainage                    | 5 - The site is well drained (no evidence of water pools) |
| Hedgerows - Maintenance     | 4 -   |
| Hedgerows_Are trees present | Y   |
| Hedgerows_Overgrown         | N   |
| Hedgerows_Managed           | Y   |
| Paths                       | 2 -   |

#### Enhanced site facilities and features

|                            |  |
|----------------------------|--|
| Sufficient disabled access |  |
| Fresh water supply         |  |
| Room for expansion         |  |
| Toilet facilities          |  |
| Shelter                    |  |

#### Buildings and artefacts

|             |   |
|-------------|---|
| On site     | Y   |
| Comments    | Sheds   |
| Maintenance | 4 - Good condition - no evidence of graffiti or vandalism |

#### Summary

|                |        |
|----------------|--------|
| Total score    | 50     |
| Percentage     | 52     |
| Quality rating | MEDIUM |

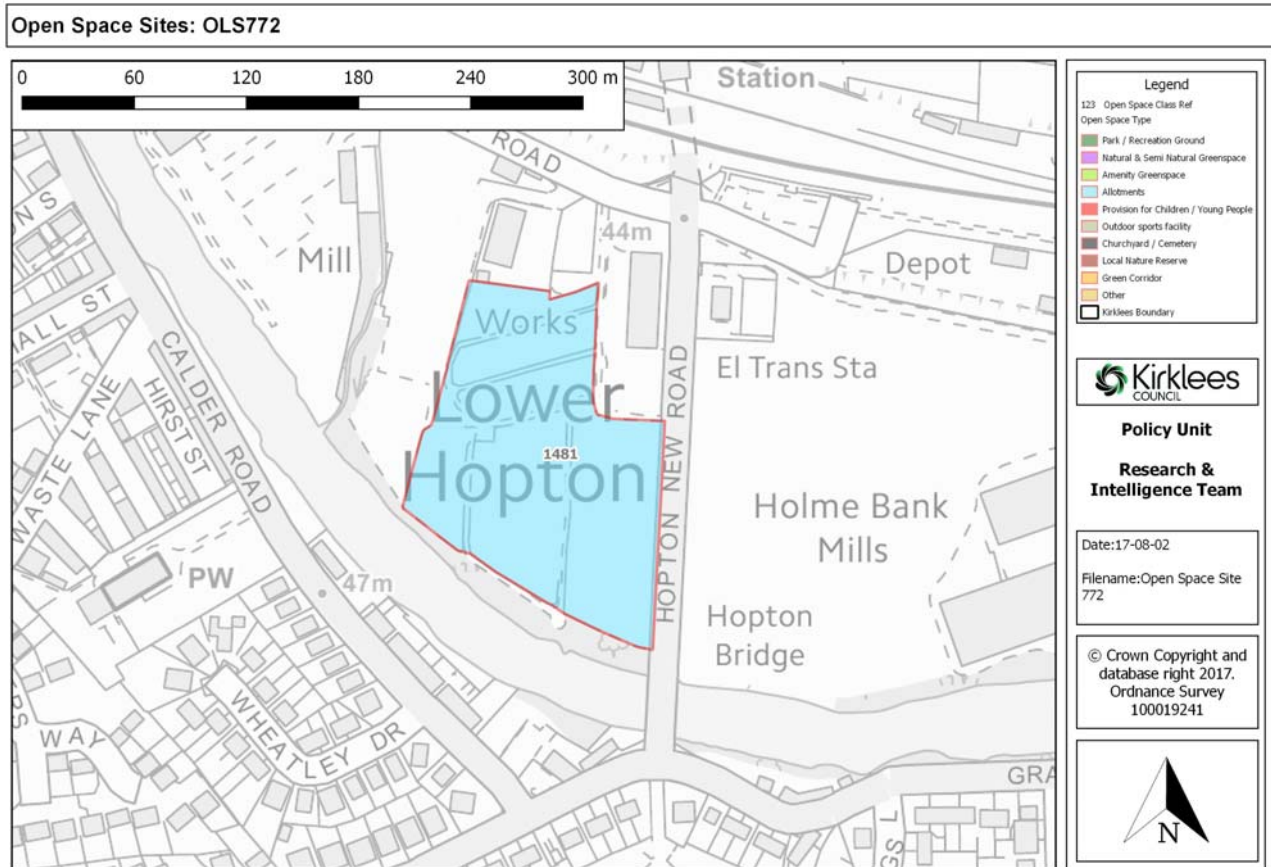
|                                   |              |   |
|-----------------------------------|--------------|---|
| <b>Open Space Reference</b>       | 771          | <b>Amenity greenspace</b>   |
| <b>Class Reference</b>            | 1615         | Class Area (Ha): 1.52   |
| Built facility strategy: No       |              | Playing pitch strategy: No  |
| <b>Open Space Site Assessment</b> |              |   |
| Level of use                      | 2            | Scarcity Value : 0  |
| IMD Rank                          | 2            |   |
| <b>Space meets needs of:</b>      | <b>Score</b> | <b>Comment</b>  |
| Elderly                           | 0            |   |
| Juniors                           | 0            |   |
| Teenagers                         | 0            |   |
| Disabled                          | 0            |   |
| Family                            | 0            |   |
| Others                            | 5            | Dog walkers and informal footpaths suggests reasonable use.                     |
| <b>High Benefits</b>              |              |   |
| Structural and landscaping        | 0            |   |
| Ecological                        | 0            |   |
| Educational                       | 0            |   |
| Social and Health                 | 0            |   |
| Cultural and heritage             | 0            |   |
| Amenity and a sense of place      | 0            |   |
| Economic                          | 0            |   |
| Designated Nature Site            | 0            |   |
| Friends of group to the site      | 0            |   |
| <b>Total score</b>                | <b>9</b>     |   |
| Percentage                        | 10           |   |
| Value rating                      | LOW          | Part grass, part semi-natural. Issue with dog fouling along informal footpaths. |

**OLS 772 - Back Station Road Allotments, Back Station Road, Lower Hopton, Mirfield**

Gross site area (ha):

1.76

Classes: Allotments (1481)



|                                   |              |                            |
|-----------------------------------|--------------|----------------------------|
| <b>Open Space Reference</b>       | 772          | <b>Allotments</b>          |
| <b>Class Reference</b>            | 1481         | Class Area (Ha): 1.76      |
| Built facility strategy:          | No           | Playing pitch strategy: No |
| <b>Open Space Site Assessment</b> |              |                            |
| Level of use                      | 5            | Scarcity Value : 5         |
| IMD Rank                          | 3            |                            |
| <b>Space meets needs of:</b>      | <b>Score</b> | <b>Comment</b>             |
| Elderly                           | 5            |                            |
| Juniors                           | 0            |                            |
| Teenagers                         | 0            |                            |
| Disabled                          | 0            |                            |
| Family                            | 5            |                            |
| Others                            | 0            |                            |
| <b>High Benefits</b>              |              |                            |
| Structural and landscaping        | 0            |                            |
| Ecological                        | 0            |                            |
| Educational                       | 0            |                            |
| Social and Health                 | 10           |                            |
| Cultural and heritage             | 0            |                            |
| Amenity and a sense of place      | 0            |                            |
| Economic                          | 0            |                            |
| Designated Nature Site            | 0            |                            |
| Friends of group to the site      | 0            |                            |
| <b>Total score</b>                | <b>33</b>    |                            |
| Percentage                        | 36           |                            |
| Value rating                      | HIGH         |                            |

**Quality condition assessment (Allotments)**  
**Welcoming place**

|                                 |   |
|---------------------------------|---|
| Main Entrance                   | 3 - Opens onto reasonable safe/busy area with some natural surveillance from roads, paths etc |
| Gradient and value              | 5 - Flat (whole site)   |
| Ramps and guard rails           | 1 - No ramps/guard rails  |
| Boundaries                      | 10 - Site located away from road with boundary eg fence, wall etc                             |
| Boundaries quality              | 10 - Good condition   |
| Controls to prevent illegal use | 4 -   |
| Personal security               | 2 - Overlooked by other land use  |

#### **Site quality and paths**

|                             |                                  |
|-----------------------------|----------------------------------|
| Maintenance & cleanliness   | 4 - Good                         |
| Drainage                    | 3 - Some evidence of water pools |
| Hedgerows - Maintenance     | 0 -                              |
| Hedgerows_Are trees present | N                                |
| Hedgerows_Overgrown         | N                                |
| Hedgerows_Managed           | N                                |
| Paths                       | 4 -                              |

#### **Enhanced site facilities and features**

|                            |  |
|----------------------------|--|
| Sufficient disabled access |  |
| Fresh water supply         |  |
| Room for expansion         |  |
| Toilet facilities          |  |
| Shelter                    |  |

#### **Buildings and artefacts**

|             |   |
|-------------|---|
| On site     | Y   |
| Comments    | Sheds   |
| Maintenance | 4 - Good condition - no evidence of graffiti or vandalism |

#### **Summary**

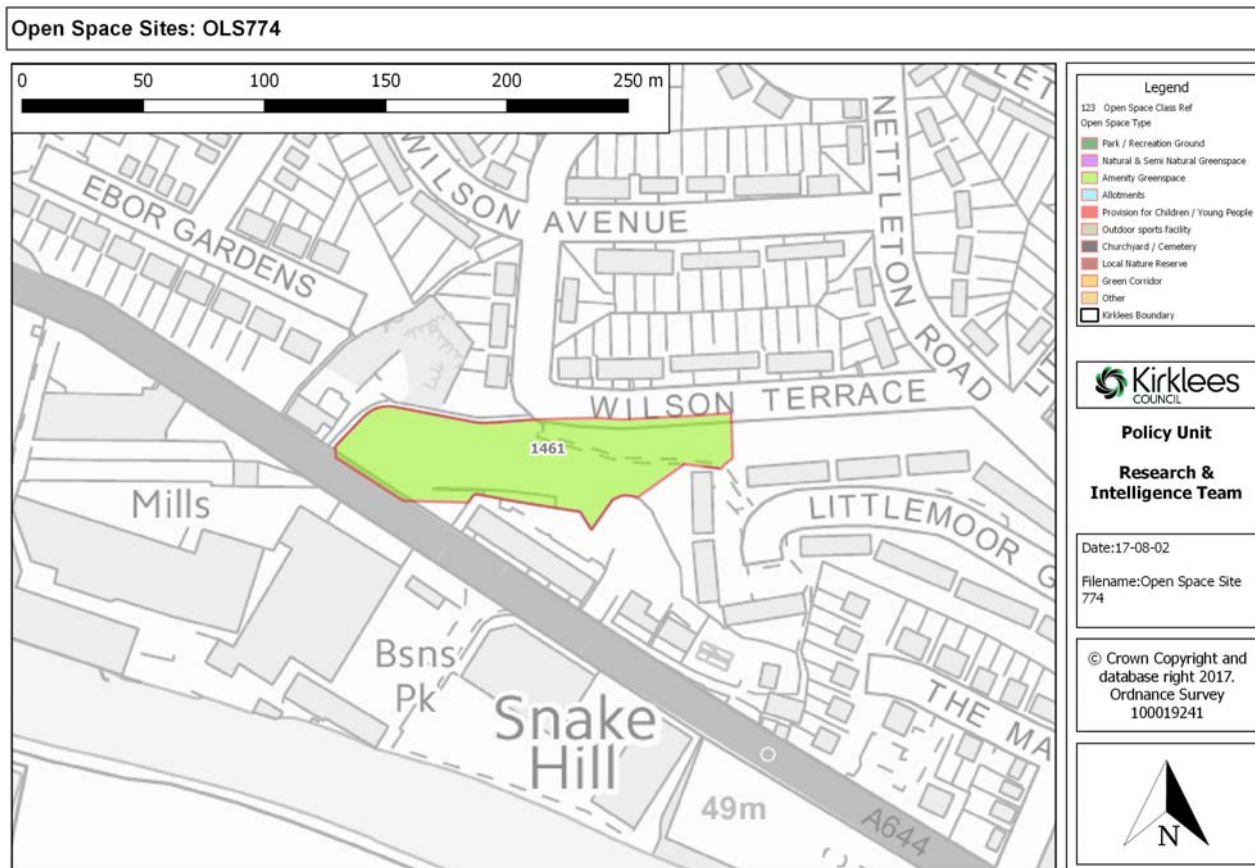
|                |        |
|----------------|--------|
| Total score    | 50     |
| Percentage     | 52     |
| Quality rating | MEDIUM |



**OLS 774 - Public Open Space, Wilson Terrace, Mirfield**

**Gross site area (ha): 0.5**

Classes: Amenity greenspace (1461)



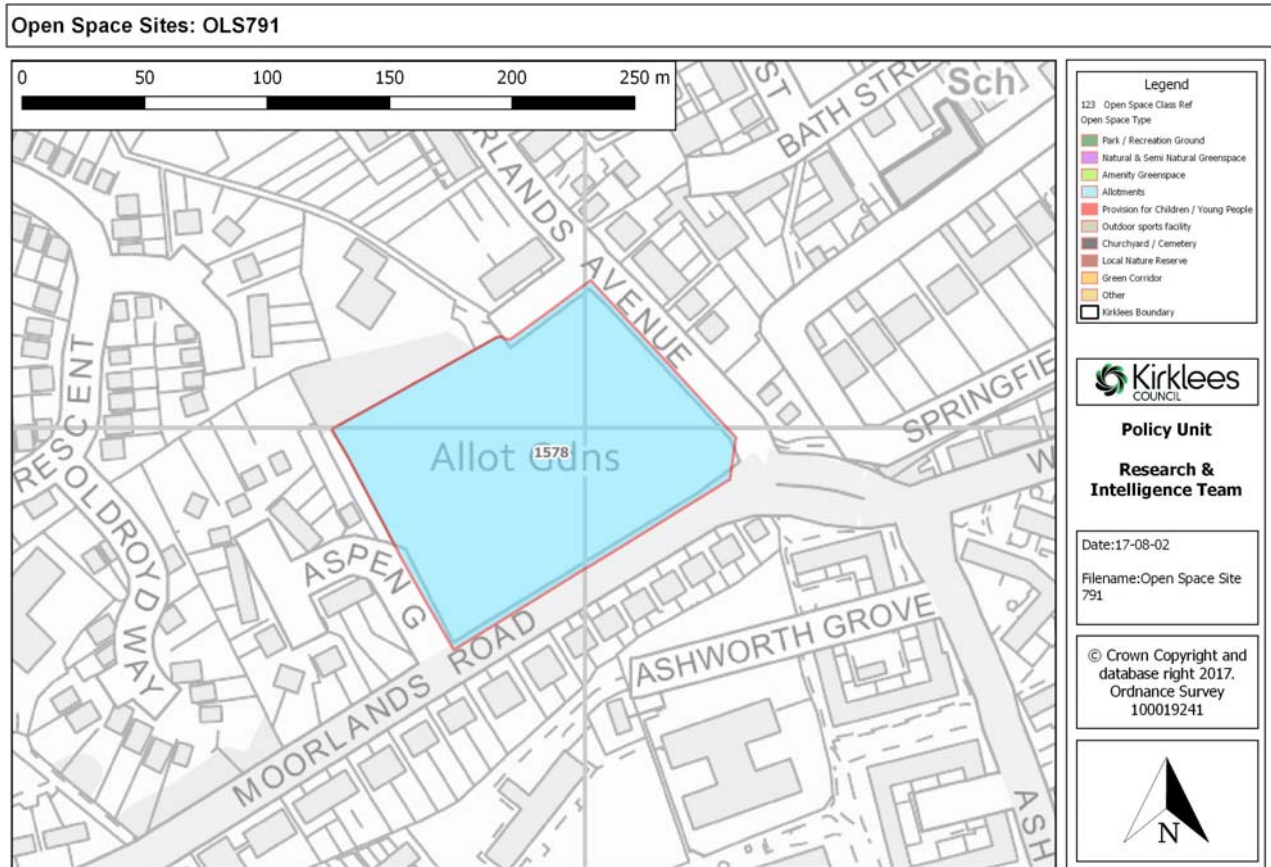
|                                   |              |   |
|-----------------------------------|--------------|---|
| <b>Open Space Reference</b>       | 774          | <b>Amenity greenspace</b>   |
| <b>Class Reference</b>            | 1461         | Class Area (Ha): 0.5  |
| Built facility strategy:          | No           | Playing pitch strategy: No  |
| <b>Open Space Site Assessment</b> |              |   |
| Level of use                      | 2            | Scarcity Value : 0  |
| IMD Rank                          | 4            |   |
| <b>Space meets needs of:</b>      | <b>Score</b> | <b>Comment</b>  |
| Elderly                           | 0            |   |
| Juniors                           | 0            |   |
| Teenagers                         | 0            |   |
| Disabled                          | 0            |   |
| Family                            | 0            |   |
| Others                            | 0            |   |
| <b>High Benefits</b>              |              |   |
| Structural and landscaping        | 0            |   |
| Ecological                        | 0            |   |
| Educational                       | 0            |   |
| Social and Health                 | 0            |   |
| Cultural and heritage             | 0            |   |
| Amenity and a sense of place      | 10           | Visual amenity  |
| Economic                          | 0            |   |
| Designated Nature Site            | 0            |   |
| Friends of group to the site      | 0            |   |
| <b>Total score</b>                | <b>16</b>    |   |
| Percentage                        | 17           |   |
| Value rating                      | HIGH         | Part of site is maintained and remainder is a natural area. Footpath runs through to housing estate. Roadside is fenced with metal fencing. |

**OLS 791 - Moorlands Avenue Allotments, Moorlands Avenue, Dewsbury**

Gross site area (ha):

**1.33**

Classes: Allotments (1578)



|                                   |              |                            |
|-----------------------------------|--------------|----------------------------|
| <b>Open Space Reference</b>       | 791          | <b>Allotments</b>          |
| <b>Class Reference</b>            | 1578         | Class Area (Ha): 1.33      |
| Built facility strategy:          | No           | Playing pitch strategy: No |
| <b>Open Space Site Assessment</b> |              |                            |
| Level of use                      | 5            | Scarcity Value : 0         |
| IMD Rank                          | 4            |                            |
| <b>Space meets needs of:</b>      | <b>Score</b> | <b>Comment</b>             |
| Elderly                           | 5            |                            |
| Juniors                           | 0            |                            |
| Teenagers                         | 0            |                            |
| Disabled                          | 0            |                            |
| Family                            | 0            |                            |
| Others                            | 0            |                            |
| <b>High Benefits</b>              |              |                            |
| Structural and landscaping        | 0            |                            |
| Ecological                        | 0            |                            |
| Educational                       | 0            |                            |
| Social and Health                 | 10           |                            |
| Cultural and heritage             | 0            |                            |
| Amenity and a sense of place      | 0            |                            |
| Economic                          | 0            |                            |
| Designated Nature Site            | 0            |                            |
| Friends of group to the site      | 0            |                            |
| <b>Total score</b>                | <b>24</b>    |                            |
| Percentage                        | 26           |                            |
| Value rating                      | MEDIUM       |                            |

**Quality condition assessment (Allotments)**  
**Welcoming place**

|                                 |  |
|---------------------------------|--|
| Main Entrance                   | 5 - Opens onto safe/busy areas with natural surveillance from roads, paths etc                 |
| Gradient and value              | 3 - Some irregular land  |
| Ramps and guard rails           | 1 - No ramps/guard rails   |
| Boundaries                      | 6 - Site is next to road with some boundary eg fence, wall etc or away from road & no boundary |
| Boundaries quality              | 10 - Good condition  |
| Controls to prevent illegal use | 3 - Some controls, but some noticeable gaps  |
| Personal security               | 4 - Overlooked by housing on most sides  |

#### Site quality and paths

|                             |   |
|-----------------------------|---|
| Maintenance & cleanliness   | 4 - Good  |
| Drainage                    | 5 - The site is well drained (no evidence of water pools)                                   |
| Hedgerows - Maintenance     | 0 -   |
| Hedgerows_Are trees present | Y   |
| Hedgerows_Overgrown         | N   |
| Hedgerows_Managed           | Y   |
| Paths                       | 3 - Reasonable quality with some evidence of damage to surface and suitable for some users. |

#### Enhanced site facilities and features

|                            |     |
|----------------------------|-----|
| Sufficient disabled access |     |
| Fresh water supply         | Yes |
| Room for expansion         |     |
| Toilet facilities          |     |
| Shelter                    |     |

#### Buildings and artefacts

|             |   |
|-------------|---|
| On site     | Y   |
| Comments    | sheds and greenhouses                                     |
| Maintenance | 4 - Good condition - no evidence of graffiti or vandalism |

#### Summary

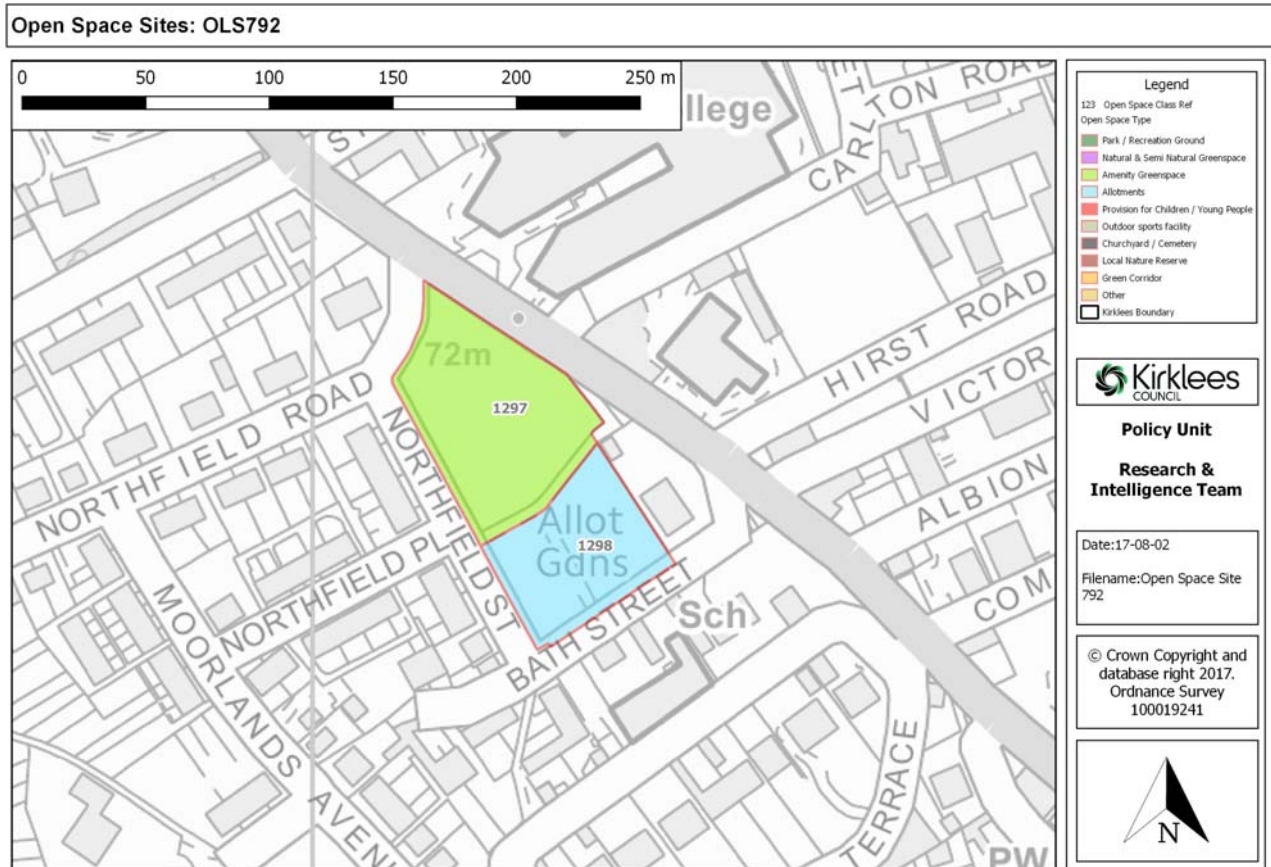
|                |        |
|----------------|--------|
| Total score    | 53     |
| Percentage     | 55     |
| Quality rating | MEDIUM |

**OLS 792 - Northfield Allotments & Public Open Space, Northfield Street, Dewsbury**

Gross site area (ha):

**0.82**

Classes: Allotments (1298), Amenity greenspace (1297)



|                                   |              |                            |
|-----------------------------------|--------------|----------------------------|
| <b>Open Space Reference</b>       | 792          | <b>Allotments</b>          |
| <b>Class Reference</b>            | 1298         | Class Area (Ha): 0.32      |
| Built facility strategy:          | No           | Playing pitch strategy: No |
| <b>Open Space Site Assessment</b> |              |                            |
| Level of use                      | 5            | Scarcity Value : 0         |
| IMD Rank                          | 4            |                            |
| <b>Space meets needs of:</b>      | <b>Score</b> | <b>Comment</b>             |
| Elderly                           | 5            |                            |
| Juniors                           | 0            |                            |
| Teenagers                         | 0            |                            |
| Disabled                          | 0            |                            |
| Family                            | 0            |                            |
| Others                            | 0            |                            |
| <b>High Benefits</b>              |              |                            |
| Structural and landscaping        | 0            |                            |
| Ecological                        | 0            |                            |
| Educational                       | 0            |                            |
| Social and Health                 | 10           |                            |
| Cultural and heritage             | 0            |                            |
| Amenity and a sense of place      | 0            |                            |
| Economic                          | 0            |                            |
| Designated Nature Site            | 0            |                            |
| Friends of group to the site      | 0            |                            |
| <b>Total score</b>                | <b>24</b>    |                            |
| Percentage                        | 26           |                            |
| Value rating                      | MEDIUM       |                            |

**Quality condition assessment (Allotments)**

**Welcoming place**



|                                 |  |
|---------------------------------|--|
| Main Entrance                   | 5 - Opens onto safe/busy areas with natural surveillance from roads, paths etc                 |
| Gradient and value              | 4 - Gentle slopes  |
| Ramps and guard rails           | 1 - No ramps/guard rails   |
| Boundaries                      | 6 - Site is next to road with some boundary eg fence, wall etc or away from road & no boundary |
| Boundaries quality              | 10 - Good condition  |
| Controls to prevent illegal use | 5 - Adequate & appropriate controls  |
| Personal security               | 4 - Overlooked by housing on most sides  |

#### Site quality and paths

|                             |   |
|-----------------------------|---|
| Maintenance & cleanliness   | 4 - Good  |
| Drainage                    | 5 - The site is well drained (no evidence of water pools)                                   |
| Hedgerows - Maintenance     | 3 - Some hedgerows well maintained  |
| Hedgerows_Are trees present | N   |
| Hedgerows_Overgrown         | N   |
| Hedgerows_Managed           | Y   |
| Paths                       | 3 - Reasonable quality with some evidence of damage to surface and suitable for some users. |

#### Enhanced site facilities and features

|                            |     |
|----------------------------|-----|
| Sufficient disabled access |     |
| Fresh water supply         | Yes |
| Room for expansion         |     |
| Toilet facilities          |     |
| Shelter                    |     |

#### Buildings and artefacts

|             |   |
|-------------|---|
| On site     | Y   |
| Comments    | Sheds   |
| Maintenance | 4 - Good condition - no evidence of graffiti or vandalism |

#### Summary

|                |      |
|----------------|------|
| Total score    | 59   |
| Percentage     | 62   |
| Quality rating | HIGH |

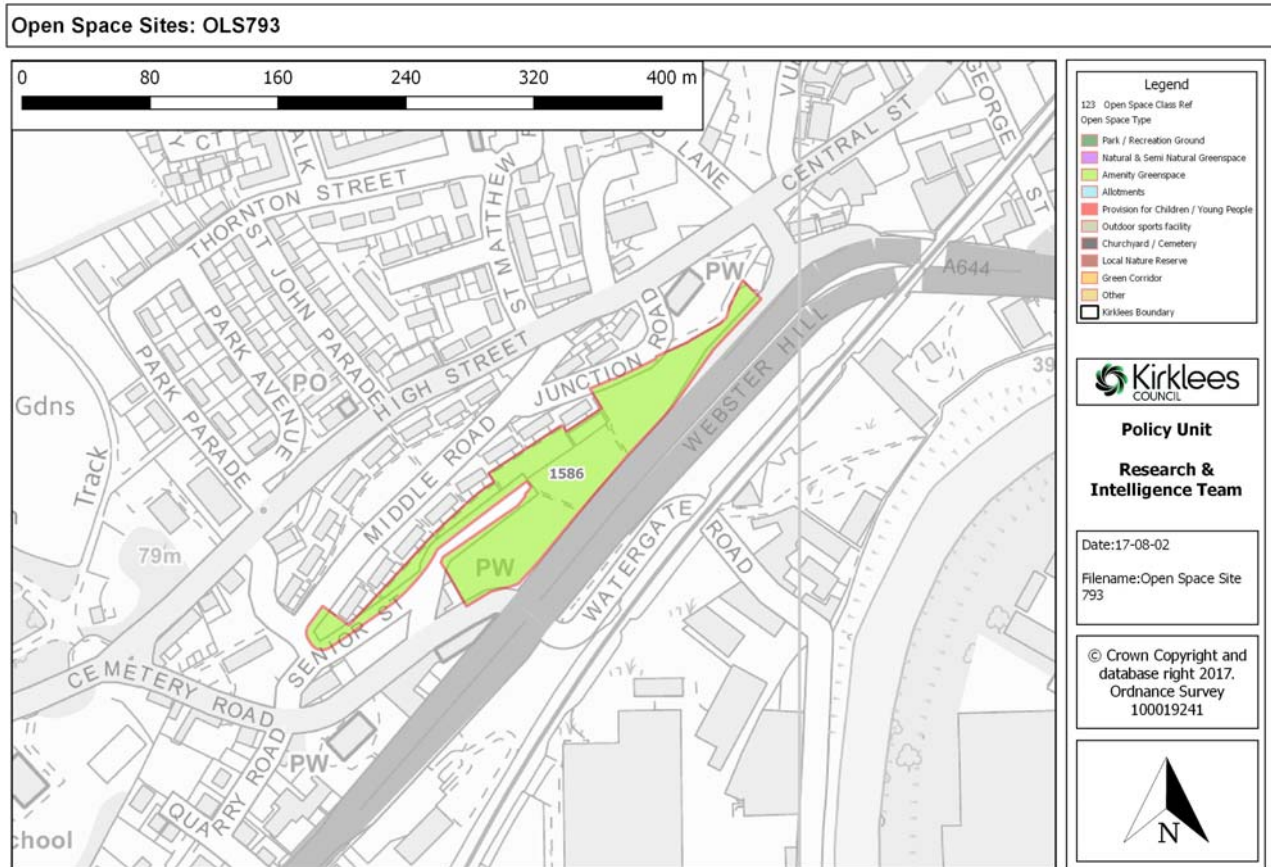
|                                   |              |                            |
|-----------------------------------|--------------|----------------------------|
| <b>Open Space Reference</b>       | 792          | <b>Amenity greenspace</b>  |
| <b>Class Reference</b>            | 1297         | Class Area (Ha): 0.49      |
| Built facility strategy: No       |              | Playing pitch strategy: No |
| <b>Open Space Site Assessment</b> |              |                            |
| Level of use                      | 3            | Scarcity Value : 0         |
| IMD Rank                          | 4            |                            |
| <b>Space meets needs of:</b>      | <b>Score</b> | <b>Comment</b>             |
| Elderly                           | 5            |                            |
| Juniors                           | 0            |                            |
| Teenagers                         | 0            |                            |
| Disabled                          | 0            |                            |
| Family                            | 0            |                            |
| Others                            | 0            |                            |
| <b>High Benefits</b>              |              |                            |
| Structural and landscaping        | 0            |                            |
| Ecological                        | 0            |                            |
| Educational                       | 0            |                            |
| Social and Health                 | 0            |                            |
| Cultural and heritage             | 0            |                            |
| Amenity and a sense of place      | 10           | Visual amenity             |
| Economic                          | 0            |                            |
| Designated Nature Site            | 0            |                            |
| Friends of group to the site      | 0            |                            |
| <b>Total score</b>                | <b>22</b>    |                            |
| Percentage                        | 24           |                            |
| Value rating                      | HIGH         |                            |

**OLS 793 - Public Open Space, Manor Road, Webster Hill, Dewsbury**

Gross site area (ha):

**1.05**

Classes: Amenity greenspace (1586)

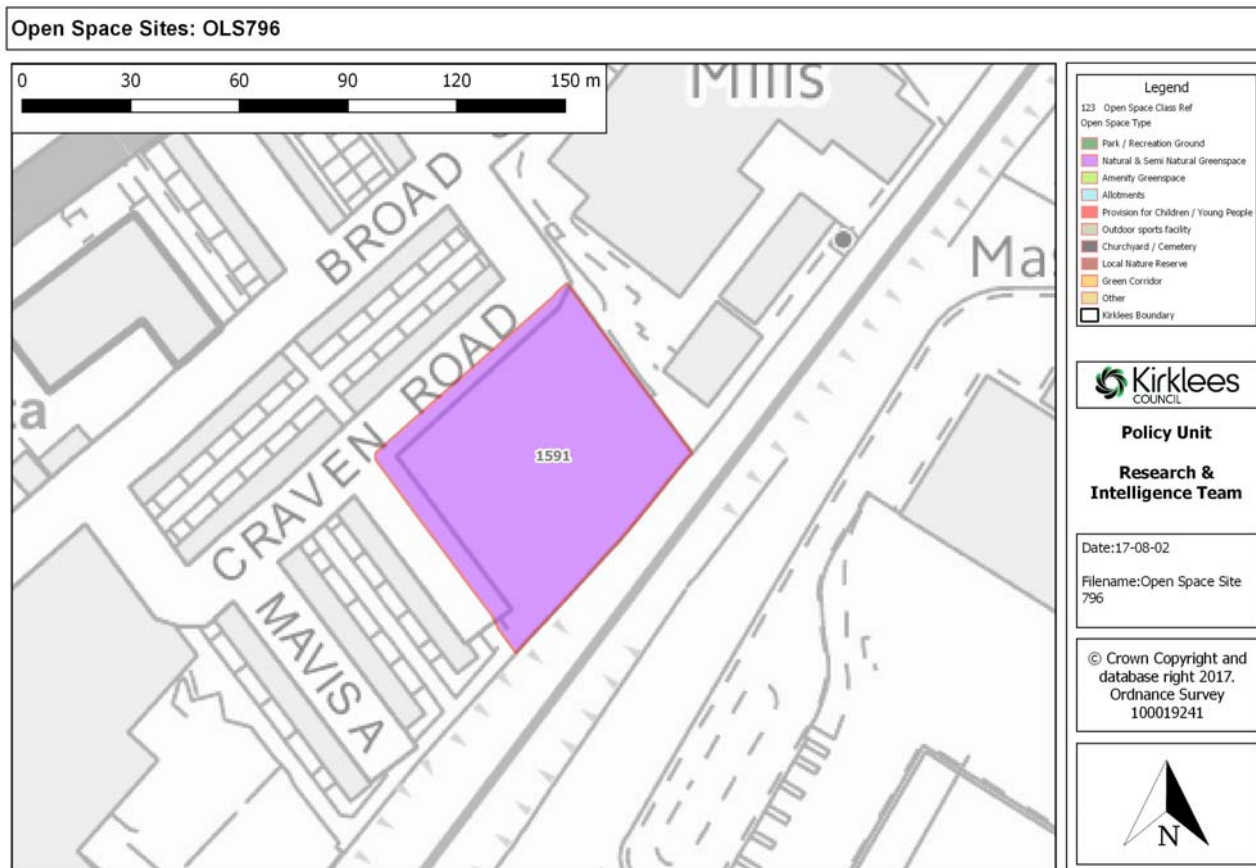


|                                   |              |                              |
|-----------------------------------|--------------|------------------------------|
| <b>Open Space Reference</b>       | 793          | <b>Amenity greenspace</b>    |
| <b>Class Reference</b>            | 1586         | Class Area (Ha): 1.05        |
| Built facility strategy:          | No           | Playing pitch strategy: No   |
| <b>Open Space Site Assessment</b> |              |                              |
| Level of use                      | 2            | Scarcity Value : 0           |
| IMD Rank                          | 4            |                              |
| <b>Space meets needs of:</b>      | <b>Score</b> | <b>Comment</b>               |
| Elderly                           | 0            |                              |
| Juniors                           | 0            |                              |
| Teenagers                         | 0            |                              |
| Disabled                          | 0            |                              |
| Family                            | 0            |                              |
| Others                            | 0            |                              |
| <b>High Benefits</b>              |              |                              |
| Structural and landscaping        | 0            |                              |
| Ecological                        | 0            |                              |
| Educational                       | 0            |                              |
| Social and Health                 | 0            |                              |
| Cultural and heritage             | 0            |                              |
| Amenity and a sense of place      | 10           | Enhances appearance of area. |
| Economic                          | 0            |                              |
| Designated Nature Site            | 0            |                              |
| Friends of group to the site      | 0            |                              |
| <b>Total score</b>                | <b>16</b>    |                              |
| Percentage                        | 17           |                              |
| Value rating                      | HIGH         | Steep sloping site.          |

**OLS 796 - Land at the junction of, Craven Road and Mavis Street, Scout Hill, Dewsbury**

**Gross site area (ha): 0.45**

Classes: Natural & semi-natural greenspace (1591)



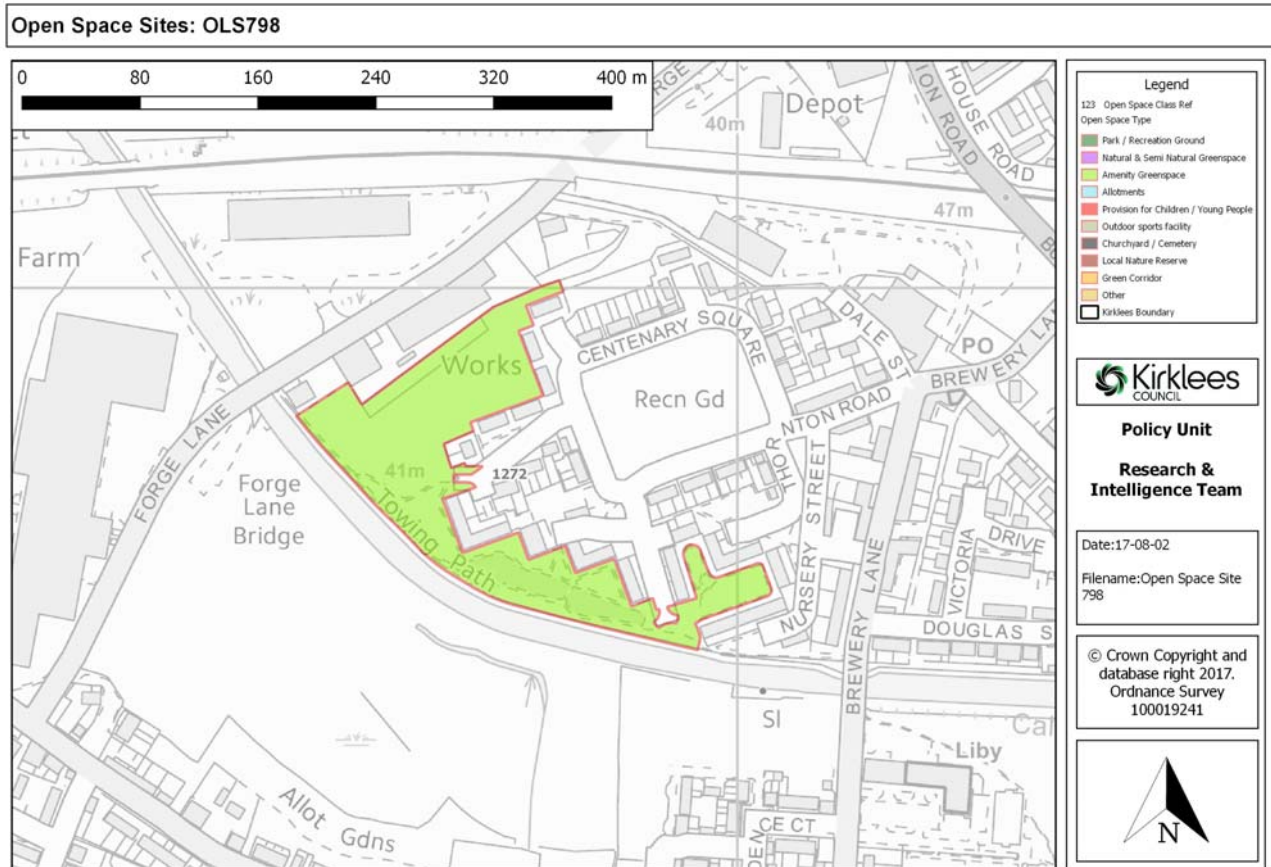
|                                   |              |   |
|-----------------------------------|--------------|---|
| <b>Open Space Reference</b>       | 796          | <b>Natural &amp; semi-natural greenspace</b>  |
| <b>Class Reference</b>            | 1591         | Class Area (Ha): 0.45   |
| Built facility strategy:          | No           | Playing pitch strategy: No  |
| <b>Open Space Site Assessment</b> |              |   |
| Level of use                      | 1            | Scarcity Value : 0  |
| IMD Rank                          | 4            |   |
| <b>Space meets needs of:</b>      | <b>Score</b> | <b>Comment</b>  |
| Elderly                           | 0            |   |
| Juniors                           | 0            |   |
| Teenagers                         | 0            |   |
| Disabled                          | 0            |   |
| Family                            | 0            |   |
| Others                            | 0            |   |
| <b>High Benefits</b>              |              |   |
| Structural and landscaping        | 0            |   |
| Ecological                        | 0            |   |
| Educational                       | 0            |   |
| Social and Health                 | 0            |   |
| Cultural and heritage             | 0            |   |
| Amenity and a sense of place      | 0            |   |
| Economic                          | 0            |   |
| Designated Nature Site            | 0            |   |
| Friends of group to the site      | 0            |   |
| <b>Total score</b>                | <b>5</b>     |   |
| Percentage                        | 5            |   |
| Value rating                      | LOW          | Unmanaged overgrown grassland. Small part appears to be used informally for biking use. Evidence of fly tipping. Long range views to the valley beyond. Site has planning permission for erection of sports centre (application 2013/92649) granted 03/03/14. |

**OLS 798 - Navigation Gardens, Navigation Gardens, Thornhill Lees, Dewsbury**

Gross site area (ha):

**1.98**

Classes: Amenity greenspace (1272)



|                                   |              |  |
|-----------------------------------|--------------|--|
| <b>Open Space Reference</b>       | 798          | <b>Amenity greenspace</b>                          |
| <b>Class Reference</b>            | 1272         | Class Area (Ha): 1.98                              |
| Built facility strategy:          | No           | Playing pitch strategy: No                         |
| <b>Open Space Site Assessment</b> |              |  |
| Level of use                      | 3            | Scarcity Value : 0                                 |
| IMD Rank                          | 5            |  |
| <b>Space meets needs of:</b>      | <b>Score</b> | <b>Comment</b>                                     |
| Elderly                           | 0            |  |
| Juniors                           | 0            |  |
| Teenagers                         | 0            |  |
| Disabled                          | 0            |  |
| Family                            | 0            |  |
| Others                            | 0            |  |
| <b>High Benefits</b>              |              |  |
| Structural and landscaping        | 0            |  |
| Ecological                        | 0            |  |
| Educational                       | 0            |  |
| Social and Health                 | 0            |  |
| Cultural and heritage             | 0            |  |
| Amenity and a sense of place      | 10           | Attractive in parts.                               |
| Economic                          | 0            |  |
| Designated Nature Site            | 0            |  |
| Friends of group to the site      | 0            |  |
| <b>Total score</b>                | <b>18</b>    |  |
| Percentage                        | 20           |  |
| Value rating                      | HIGH         | Grass, trees and paths. Link to canal and towpath. |

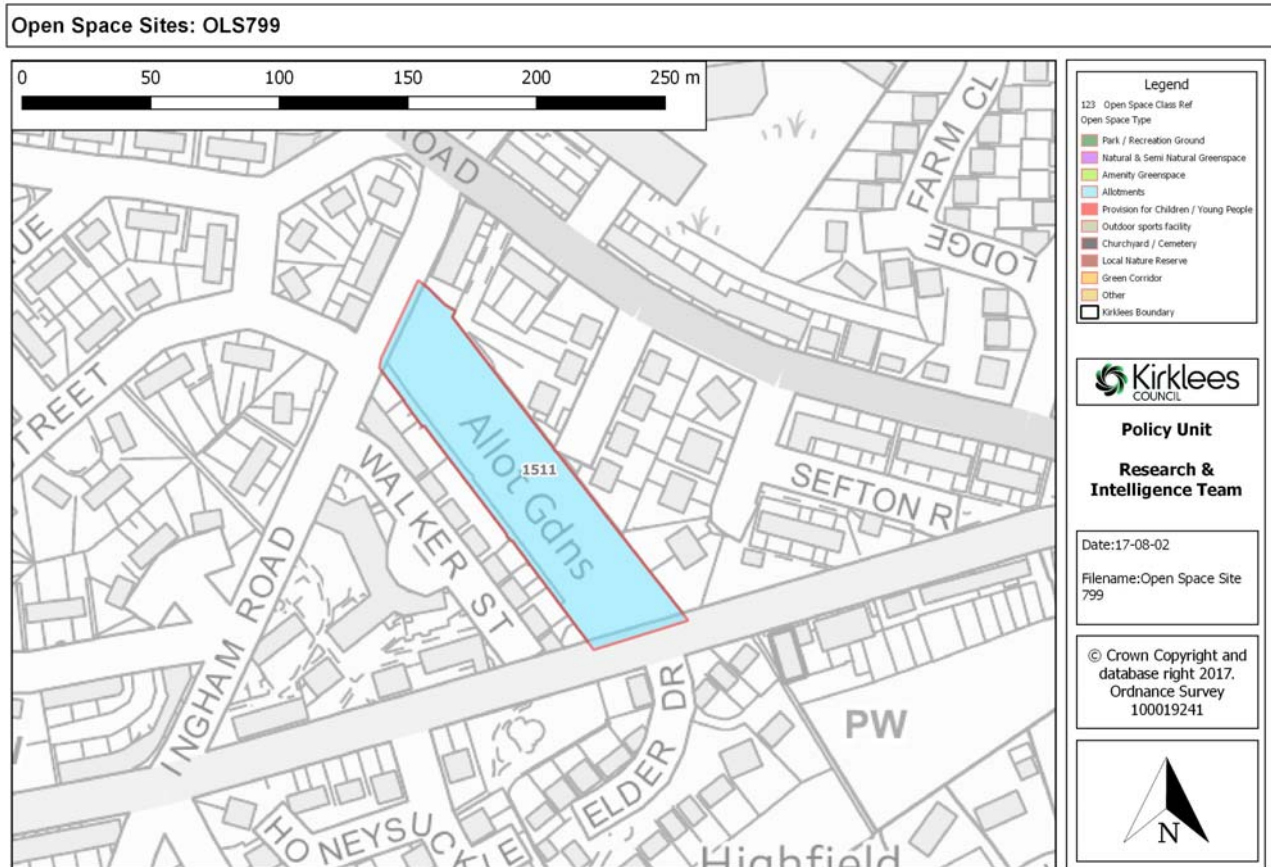


**OLS 799 - Ingham Road Allotments, Ingham Road, Thornhill Lees, Dewsbury**

Gross site area (ha):

**0.54**

Classes: Allotments (1511)



|                                   |              |   |
|-----------------------------------|--------------|---|
| <b>Open Space Reference</b>       | 799          | <b>Allotments</b>   |
| <b>Class Reference</b>            | 1511         | Class Area (Ha): 0.54   |
| Built facility strategy:          | No           | Playing pitch strategy: No  |
| <b>Open Space Site Assessment</b> |              |   |
| Level of use                      | 2            | Scarcity Value : 1  |
| IMD Rank                          | 3            |   |
| <b>Space meets needs of:</b>      | <b>Score</b> | <b>Comment</b>  |
| Elderly                           | 5            |   |
| Juniors                           | 0            |   |
| Teenagers                         | 0            |   |
| Disabled                          | 0            |   |
| Family                            | 0            |   |
| Others                            | 0            |   |
| <b>High Benefits</b>              |              |   |
| Structural and landscaping        | 0            |   |
| Ecological                        | 0            |   |
| Educational                       | 0            |   |
| Social and Health                 | 0            |   |
| Cultural and heritage             | 0            |   |
| Amenity and a sense of place      | 0            |   |
| Economic                          | 0            |   |
| Designated Nature Site            | 0            |   |
| Friends of group to the site      | 0            |   |
| <b>Total score</b>                | <b>11</b>    |   |
| Percentage                        | 12           |   |
| Value rating                      | LOW          | There are 16 out of 22 plots let and demand is localised (2 on waiting list). |

**Quality condition assessment (Allotments)**

**Welcoming place**

|                                 |  |
|---------------------------------|--|
| Main Entrance                   | 3 - Opens onto reasonable safe/busy area with some natural surveillance from roads, paths etc  |
| Gradient and value              | 5 - Flat (whole site)  |
| Ramps and guard rails           | 1 - No ramps/guard rails   |
| Boundaries                      | 6 - Site is next to road with some boundary eg fence, wall etc or away from road & no boundary |
| Boundaries quality              | 6 - Variable quality   |
| Controls to prevent illegal use | 3 - Some controls, but some noticeable gaps  |
| Personal security               | 3 - Overlooked by housing on one side  |

**Site quality and paths**

|                             |   |
|-----------------------------|---|
| Maintenance & cleanliness   | 3 - Adequate  |
| Drainage                    | 5 - The site is well drained (no evidence of water pools)                                   |
| Hedgerows - Maintenance     | 3 - Some hedgerows well maintained  |
| Hedgerows_Are trees present | Y   |
| Hedgerows_Overgrown         | N   |
| Hedgerows_Managed           | Y   |
| Paths                       | 3 - Reasonable quality with some evidence of damage to surface and suitable for some users. |

**Enhanced site facilities and features**

|                            |     |
|----------------------------|-----|
| Sufficient disabled access |     |
| Fresh water supply         | Yes |
| Room for expansion         |     |
| Toilet facilities          |     |
| Shelter                    |     |

**Buildings and artefacts**

|             |  |
|-------------|--|
| On site     | Y  |
| Comments    | Sheds  |
| Maintenance | 3 - Adequate - not in keeping with site heritage, little evidence of vandalism |

**Summary**

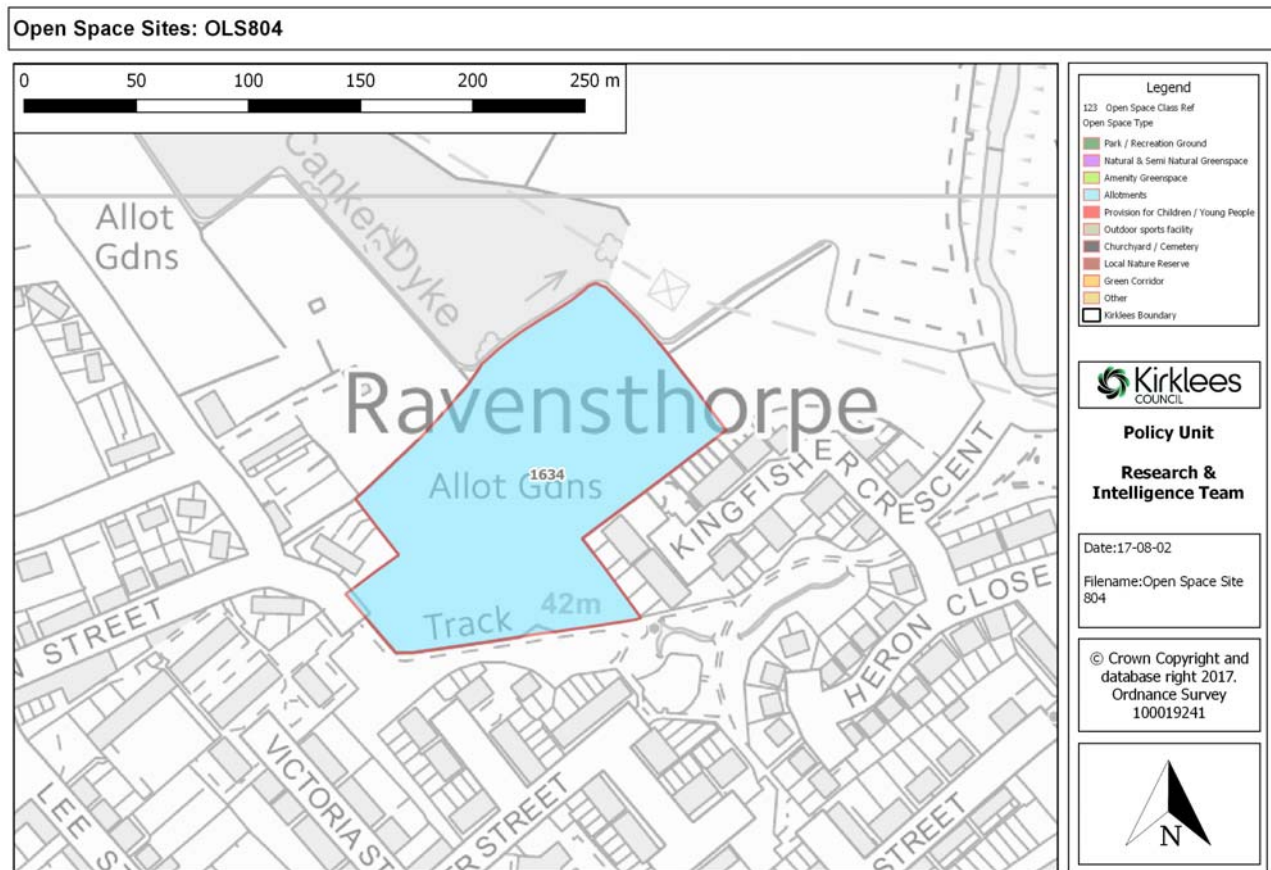
|                |        |
|----------------|--------|
| Total score    | 49     |
| Percentage     | 51     |
| Quality rating | MEDIUM |

**OLS 804 - Clarkson Street Allotments, Clarkson Street, Ravensthorpe, Dewsbury**

Gross site area (ha):

**1.56**

Classes: Allotments (1634)



|                                   |              |   |
|-----------------------------------|--------------|---|
| <b>Open Space Reference</b>       | 804          | <b>Allotments</b>                           |
| <b>Class Reference</b>            | 1634         | Class Area (Ha): 1.56                       |
| Built facility strategy: No       |              | Playing pitch strategy: No                  |
| <b>Open Space Site Assessment</b> |              |   |
| Level of use                      | 5            | Scarcity Value : 1                          |
| IMD Rank                          | 5            |   |
| <b>Space meets needs of:</b>      | <b>Score</b> | <b>Comment</b>                              |
| Elderly                           | 5            |   |
| Juniors                           | 0            |   |
| Teenagers                         | 0            |   |
| Disabled                          | 0            |   |
| Family                            | 0            |   |
| Others                            | 0            |   |
| <b>High Benefits</b>              |              |   |
| Structural and landscaping        | 0            |   |
| Ecological                        | 0            |   |
| Educational                       | 0            |   |
| Social and Health                 | 10           |   |
| Cultural and heritage             | 0            |   |
| Amenity and a sense of place      | 0            |   |
| Economic                          | 0            |   |
| Designated Nature Site            | 0            |   |
| Friends of group to the site      | 0            |   |
| <b>Total score</b>                | <b>26</b>    |   |
| Percentage                        | 28           |   |
| Value rating                      | MEDIUM       | Managed by Dewsbury Allotments Association. |

**Quality condition assessment (Allotments)**  
**Welcoming place**

|                                 |   |
|---------------------------------|---|
| Main Entrance                   | 1 - Does not open onto safe/busy area & no natural surveillance from roads, paths etc |
| Gradient and value              | 5 - Flat (whole site)   |
| Ramps and guard rails           | 1 - No ramps/guard rails  |
| Boundaries                      | 10 - Site located away from road with boundary eg fence, wall etc                     |
| Boundaries quality              | 6 - Variable quality  |
| Controls to prevent illegal use | 5 - Adequate & appropriate controls   |
| Personal security               | 3 - Overlooked by housing on one side   |

#### Site quality and paths

|                             |   |
|-----------------------------|---|
| Maintenance & cleanliness   | 4 - Good  |
| Drainage                    | 5 - The site is well drained (no evidence of water pools)                                   |
| Hedgerows - Maintenance     | 5 - Hedgerows well maintained   |
| Hedgerows_Are trees present | N   |
| Hedgerows_Overgrown         | N   |
| Hedgerows_Managed           | N   |
| Paths                       | 3 - Reasonable quality with some evidence of damage to surface and suitable for some users. |

#### Enhanced site facilities and features

|                            |     |
|----------------------------|-----|
| Sufficient disabled access |     |
| Fresh water supply         | Yes |
| Room for expansion         |     |
| Toilet facilities          |     |
| Shelter                    |     |

#### Buildings and artefacts

|             |  |
|-------------|--|
| On site     | Y  |
| Comments    | Sheds and greenhouses  |
| Maintenance | 3 - Adequate - not in keeping with site heritage, little evidence of vandalism |

#### Summary

|                |        |
|----------------|--------|
| Total score    | 56     |
| Percentage     | 58     |
| Quality rating | MEDIUM |

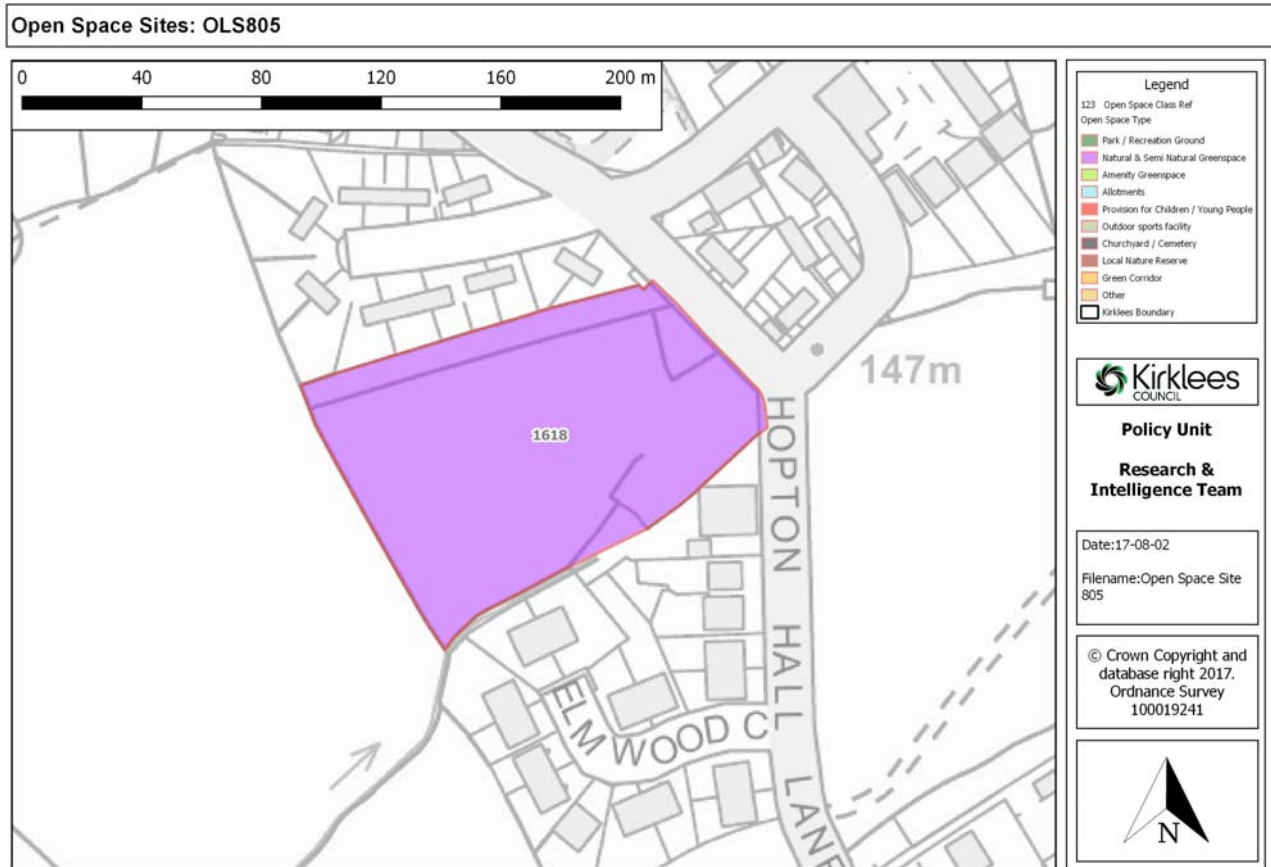


**OLS 805 - Land adjacent 86, Jackroyd Lane, Mirfield**

**Gross site area (ha):**

**1.07**

Classes: Natural & semi-natural greenspace (1618)



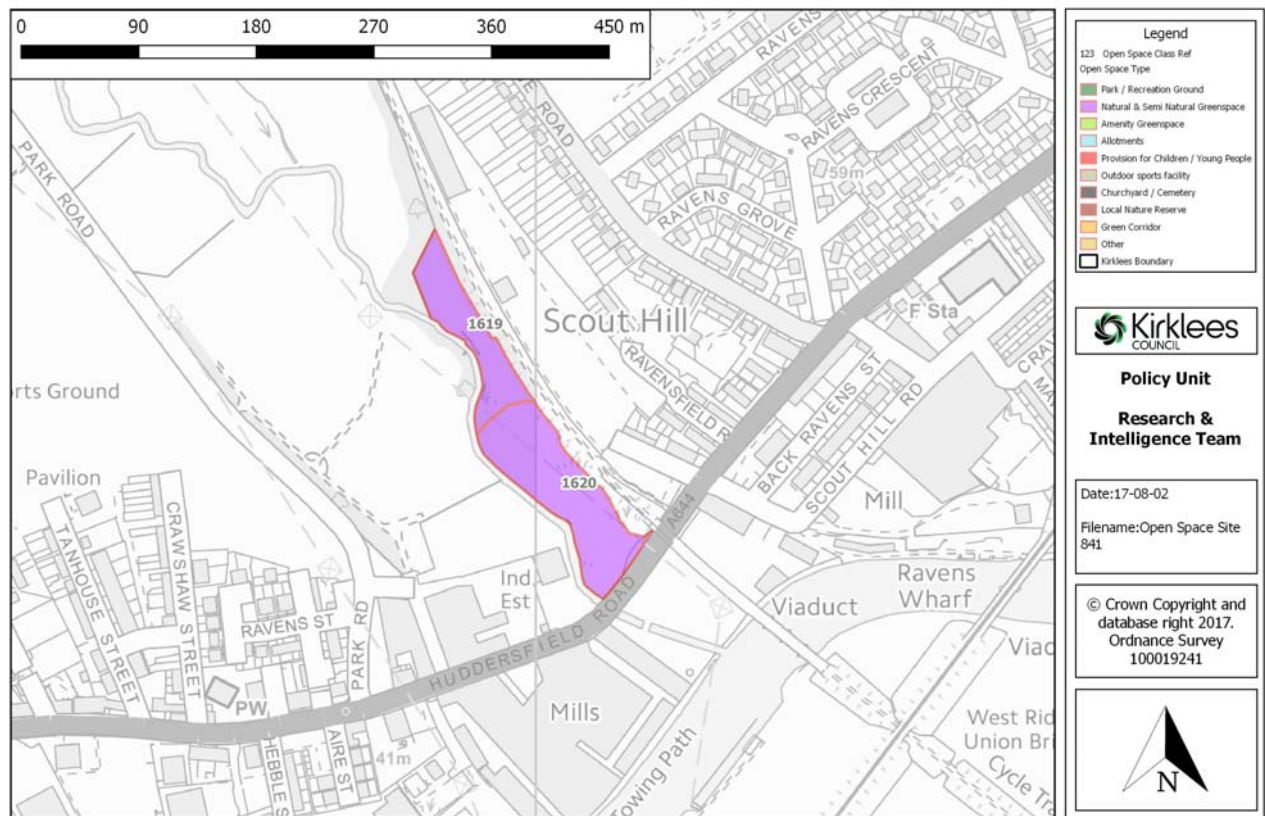
|                                   |              |   |
|-----------------------------------|--------------|---|
| <b>Open Space Reference</b>       | 805          | <b>Natural &amp; semi-natural greenspace</b>  |
| <b>Class Reference</b>            | 1618         | Class Area (Ha): 1.07   |
| Built facility strategy:          | No           | Playing pitch strategy: No  |
| <b>Open Space Site Assessment</b> |              |   |
| Level of use                      | 3            | Scarcity Value : 5  |
| IMD Rank                          | 2            |   |
| <b>Space meets needs of:</b>      | <b>Score</b> | <b>Comment</b>  |
| Elderly                           | 0            |   |
| Juniors                           | 0            |   |
| Teenagers                         | 0            |   |
| Disabled                          | 0            |   |
| Family                            | 0            |   |
| Others                            | 0            |   |
| <b>High Benefits</b>              |              |   |
| Structural and landscaping        | 0            |   |
| Ecological                        | 0            |   |
| Educational                       | 0            |   |
| Social and Health                 | 0            |   |
| Cultural and heritage             | 0            |   |
| Amenity and a sense of place      | 5            |   |
| Economic                          | 0            |   |
| Designated Nature Site            | 0            |   |
| Friends of group to the site      | 0            |   |
| <b>Total score</b>                | <b>15</b>    |   |
| Percentage                        | 17           |   |
| Value rating                      | HIGH         | Grazing land. Openness provides visual benefits with links to wider countryside and adds to the character of the village. |

**OLS 841 - Land adjacent Lower Spen LNR, Huddersfield Road, Ravensthorpe, Huddersfield**

**Gross site area (ha): 1.1**

Classes: Natural & semi-natural greenspace (1620), Woodland (1619)

**Open Space Sites: OLS841**



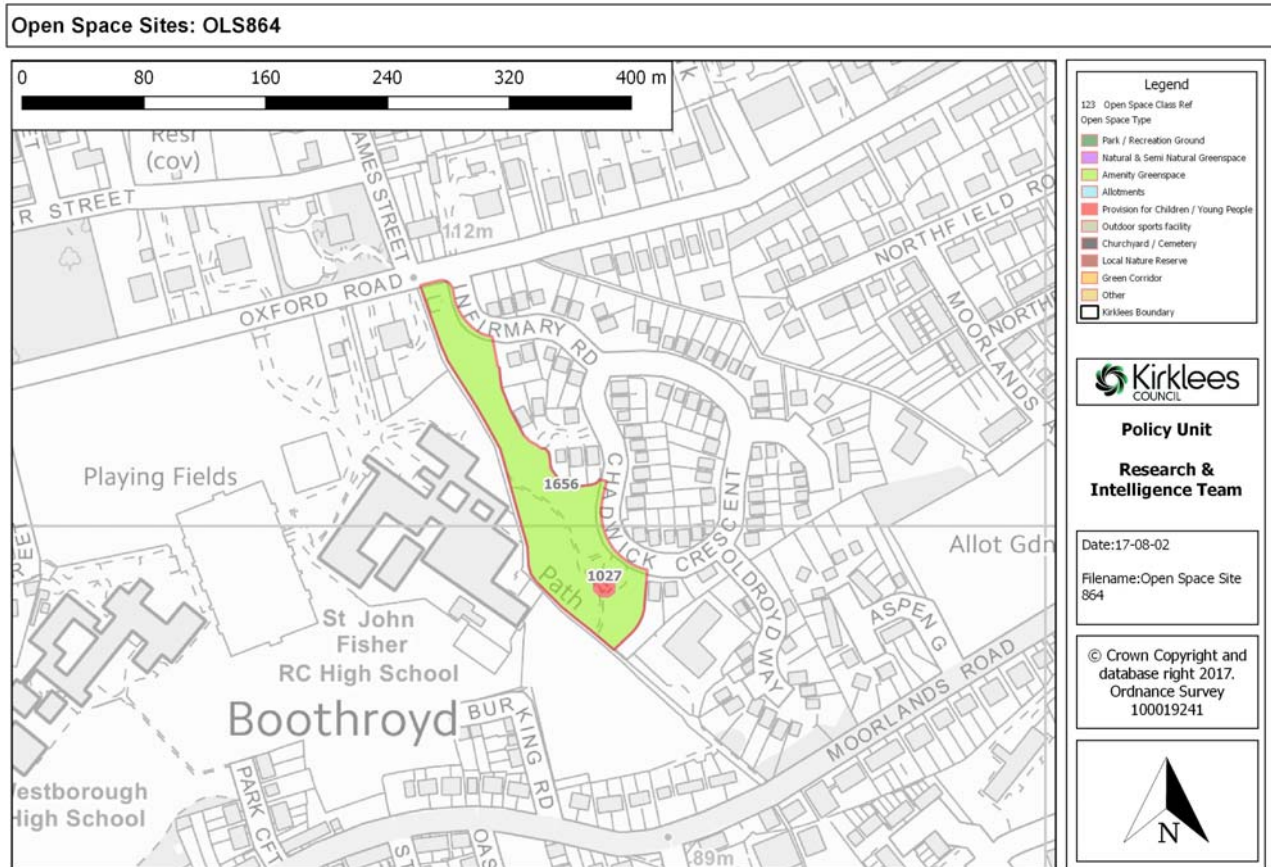
|                                   |              |   |
|-----------------------------------|--------------|---|
| <b>Open Space Reference</b>       | 841          | <b>Natural &amp; semi-natural greenspace</b>  |
| <b>Class Reference</b>            | 1620         | Class Area (Ha): 0.71   |
| Built facility strategy:          | No           | Playing pitch strategy: No  |
| <b>Open Space Site Assessment</b> |              |   |
| Level of use                      | 1            | Scarcity Value : 0  |
| IMD Rank                          | 5            |   |
| <b>Space meets needs of:</b>      | <b>Score</b> | <b>Comment</b>  |
| Elderly                           | 0            |   |
| Juniors                           | 0            |   |
| Teenagers                         | 0            |   |
| Disabled                          | 0            |   |
| Family                            | 0            |   |
| Others                            | 0            |   |
| <b>High Benefits</b>              |              |   |
| Structural and landscaping        | 0            |   |
| Ecological                        | 0            | Some ecological value as part of the River Spen corridor.   |
| Educational                       | 0            |   |
| Social and Health                 | 0            |   |
| Cultural and heritage             | 0            |   |
| Amenity and a sense of place      | 0            |   |
| Economic                          | 0            |   |
| Designated Nature Site            | 0            |   |
| Friends of group to the site      | 0            |   |
| <b>Total score</b>                | <b>6</b>     |   |
| Percentage                        | 7            |   |
| Value rating                      | MEDIUM       | Scrubland between Spen Valley Greenway and Spen River. Forms part of the River Spen corridor which provides woodland and wetland habitat. |

**OLS 864 - Chadwick Crescent Recreation Ground, Chadwick Crescent, Boothroyd, Dewsbury**

Gross site area (ha):

**0.92**

Classes: Amenity greenspace (1656), Provision for children & young people (1027)



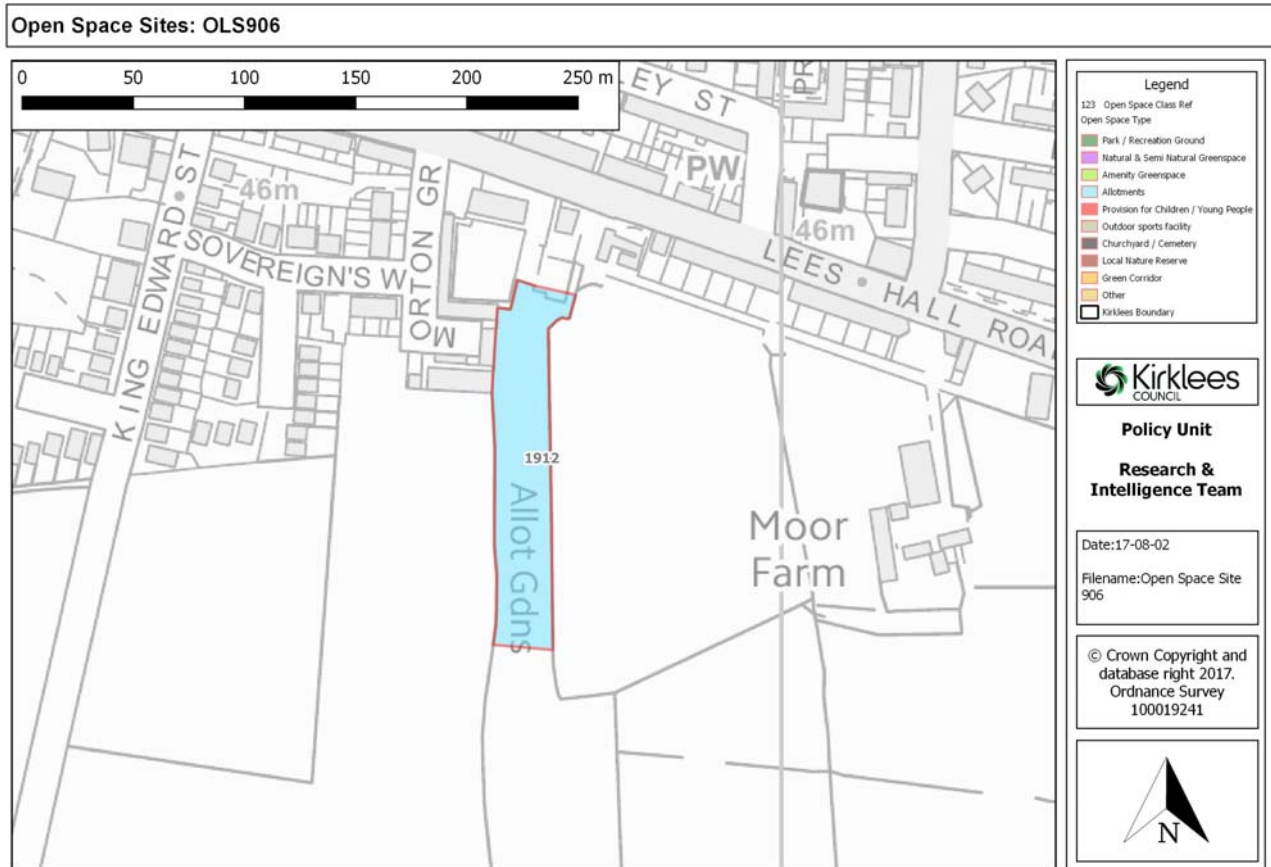
|                                   |              |                                 |
|-----------------------------------|--------------|---------------------------------|
| <b>Open Space Reference</b>       | 864          | <b>Amenity greenspace</b>       |
| <b>Class Reference</b>            | 1656         | Class Area (Ha): 0.9            |
| Built facility strategy:          | No           | Playing pitch strategy: No      |
| <b>Open Space Site Assessment</b> |              |                                 |
| Level of use                      | 3            | Scarcity Value : 0              |
| IMD Rank                          | 4            |                                 |
| <b>Space meets needs of:</b>      | <b>Score</b> | <b>Comment</b>                  |
| Elderly                           | 0            |                                 |
| Juniors                           | 5            | Informal recreation. Play area. |
| Teenagers                         | 0            |                                 |
| Disabled                          | 0            |                                 |
| Family                            | 0            |                                 |
| Others                            | 0            |                                 |
| <b>High Benefits</b>              |              |                                 |
| Structural and landscaping        | 0            |                                 |
| Ecological                        | 0            |                                 |
| Educational                       | 0            |                                 |
| Social and Health                 | 0            |                                 |
| Cultural and heritage             | 0            |                                 |
| Amenity and a sense of place      | 10           | For local residents.            |
| Economic                          | 0            |                                 |
| Designated Nature Site            | 0            |                                 |
| Friends of group to the site      | 0            |                                 |
| <b>Total score</b>                | <b>22</b>    |                                 |
| Percentage                        | 24           |                                 |
| Value rating                      | HIGH         |                                 |

**OLS 906 - Morton House Allotments, Lees Hall Road, Thornhill Lees, Dewsbury**

Gross site area (ha):

**0.41**

Classes: Allotments (1912)



|                                   |              |   |
|-----------------------------------|--------------|---|
| <b>Open Space Reference</b>       | 906          | <b>Allotments</b>                           |
| <b>Class Reference</b>            | 1912         | Class Area (Ha): 0.41                       |
| Built facility strategy:          | No           | Playing pitch strategy: No                  |
| <b>Open Space Site Assessment</b> |              |   |
| Level of use                      | 5            | Scarcity Value : 0                          |
| IMD Rank                          | 5            |   |
| <b>Space meets needs of:</b>      | <b>Score</b> | <b>Comment</b>                              |
| Elderly                           | 5            |   |
| Juniors                           | 0            |   |
| Teenagers                         | 0            |   |
| Disabled                          | 0            |   |
| Family                            | 0            |   |
| Others                            | 0            |   |
| <b>High Benefits</b>              |              |   |
| Structural and landscaping        | 0            |   |
| Ecological                        | 0            |   |
| Educational                       | 0            |   |
| Social and Health                 | 10           |   |
| Cultural and heritage             | 0            |   |
| Amenity and a sense of place      | 0            |   |
| Economic                          | 0            |   |
| Designated Nature Site            | 0            |   |
| Friends of group to the site      | 0            |   |
| <b>Total score</b>                | <b>25</b>    |   |
| Percentage                        | 27           |   |
| Value rating                      | MEDIUM       | Managed by Dewsbury Allotments Association. |

**Quality condition assessment (Allotments)**  
**Welcoming place**



|                                 |   |
|---------------------------------|---|
| Main Entrance                   | 1 - Does not open onto safe/busy area & no natural surveillance from roads, paths etc |
| Gradient and value              | 5 - Flat (whole site)   |
| Ramps and guard rails           | 1 - No ramps/guard rails  |
| Boundaries                      | 10 - Site located away from road with boundary eg fence, wall etc                     |
| Boundaries quality              | 6 - Variable quality  |
| Controls to prevent illegal use | 3 - Some controls, but some noticeable gaps   |
| Personal security               | 1 - Not overlooked  |

#### **Site quality and paths**

|                             |   |
|-----------------------------|---|
| Maintenance & cleanliness   | 4 - Good  |
| Drainage                    | 4 -   |
| Hedgerows - Maintenance     | 3 - Some hedgerows well maintained  |
| Hedgerows_Are trees present | Y   |
| Hedgerows_Overgrown         | N   |
| Hedgerows_Managed           | Y   |
| Paths                       | 3 - Reasonable quality with some evidence of damage to surface and suitable for some users. |

#### **Enhanced site facilities and features**

|                            |     |
|----------------------------|-----|
| Sufficient disabled access |     |
| Fresh water supply         | Yes |
| Room for expansion         |     |
| Toilet facilities          |     |
| Shelter                    |     |

#### **Buildings and artefacts**

|             |   |
|-------------|---|
| On site     | Y   |
| Comments    | Users sheds , greenhouses                                 |
| Maintenance | 4 - Good condition - no evidence of graffiti or vandalism |

#### **Summary**

|                |        |
|----------------|--------|
| Total score    | 50     |
| Percentage     | 52     |
| Quality rating | MEDIUM |

**OLS 1004 - Mirfield Library Gardens, Huddersfield Road, Mirfield**

Gross site area (ha):

**0.12**

Classes: Parks & recreation grounds (779)



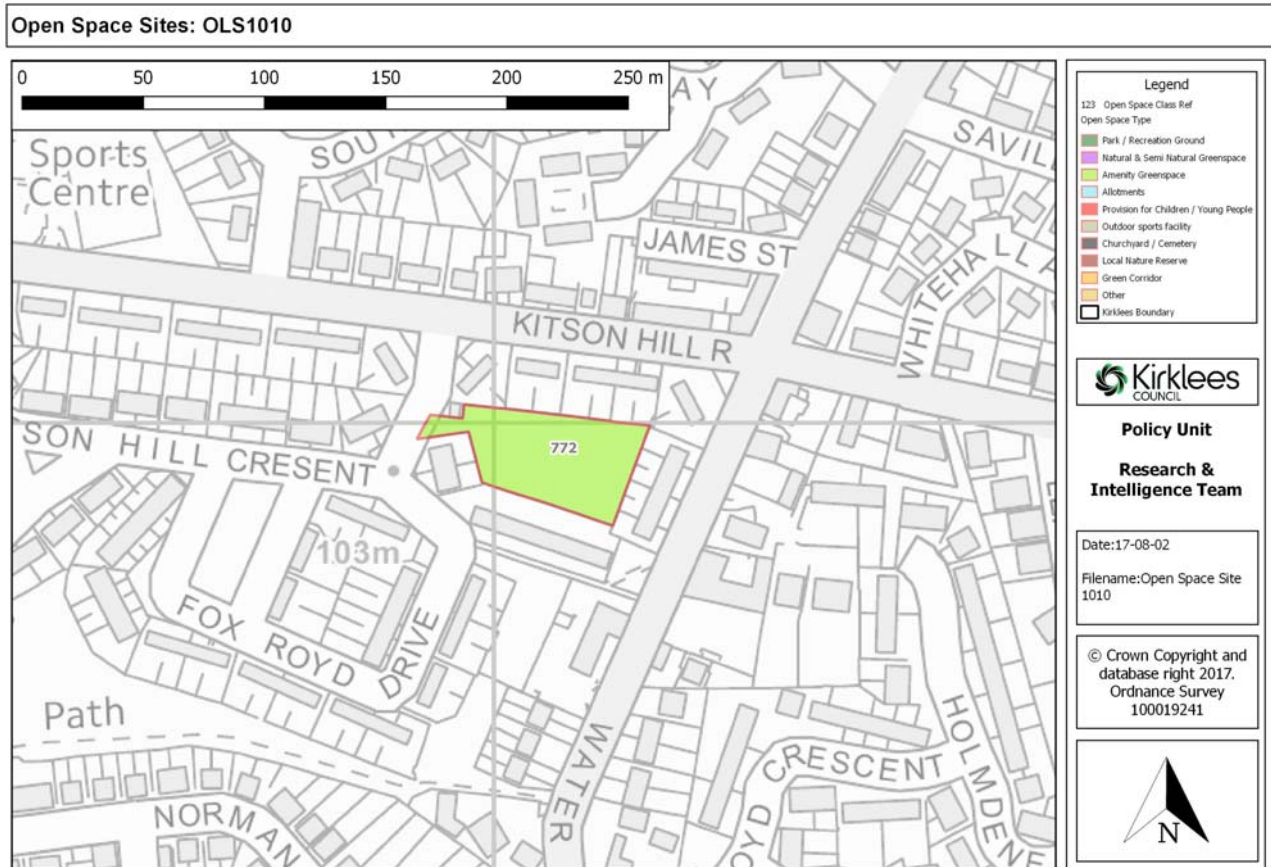
|                                   |              |  |
|-----------------------------------|--------------|--|
| <b>Open Space Reference</b>       | 1004         | <b>Parks &amp; recreation grounds</b>                                      |
| <b>Class Reference</b>            | 779          | Class Area (Ha): 0.12  |
| Built facility strategy:          | No           | Playing pitch strategy: No   |
| <b>Open Space Site Assessment</b> |              |  |
| Level of use                      | 8            | Scarcity Value : 0   |
| IMD Rank                          | 3            |  |
| <b>Space meets needs of:</b>      | <b>Score</b> | <b>Comment</b>   |
| Elderly                           | 5            |  |
| Juniors                           | 0            |  |
| Teenagers                         | 0            |  |
| Disabled                          | 0            |  |
| Family                            | 0            |  |
| Others                            | 0            |  |
| <b>High Benefits</b>              |              |  |
| Structural and landscaping        | 0            |  |
| Ecological                        | 0            |  |
| Educational                       | 0            |  |
| Social and Health                 | 0            |  |
| Cultural and heritage             | 0            |  |
| Amenity and a sense of place      | 10           | Sense of place - well maintained, attractive entrance to library.          |
| Economic                          | 0            |  |
| Designated Nature Site            | 0            |  |
| Friends of group to the site      | 0            |  |
| <b>Total score</b>                | <b>26</b>    |  |
| Percentage                        | 26           |  |
| Value rating                      | MEDIUM       | Attractive entrance to Mirfield library with mature trees and flower beds. |

**OLS 1010 - Land south of, 1-15, Kitson Hill Road, Mirfield**

**Gross site area (ha):**

**0.26**

Classes: Amenity greenspace (772)



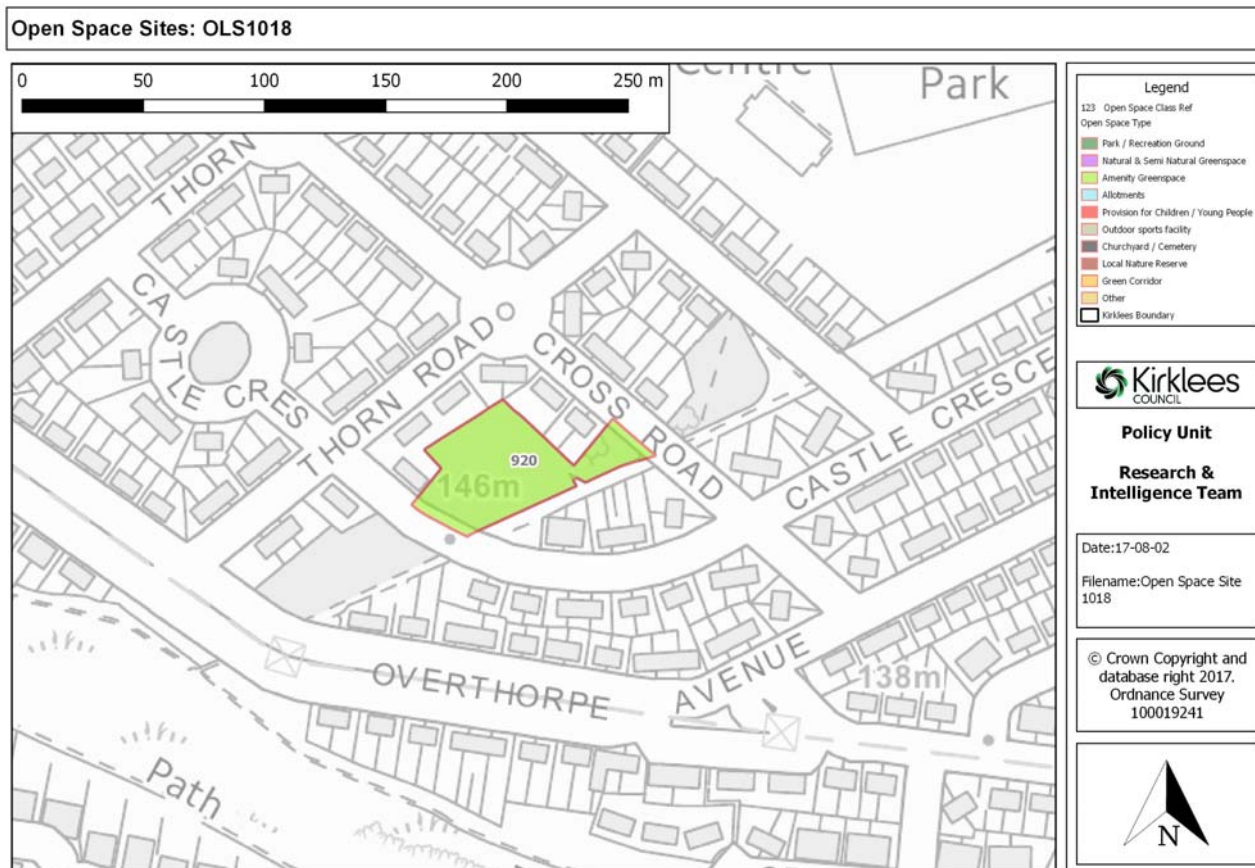
|                                   |              |   |
|-----------------------------------|--------------|---|
| <b>Open Space Reference</b>       | 1010         | <b>Amenity greenspace</b>   |
| <b>Class Reference</b>            | 772          | Class Area (Ha): 0.26   |
| Built facility strategy:          | No           | Playing pitch strategy: No  |
| <b>Open Space Site Assessment</b> |              |   |
| Level of use                      | 2            | Scarcity Value : 0  |
| IMD Rank                          | 5            |   |
| <b>Space meets needs of:</b>      | <b>Score</b> | <b>Comment</b>  |
| Elderly                           | 0            |   |
| Juniors                           | 0            |   |
| Teenagers                         | 0            |   |
| Disabled                          | 0            |   |
| Family                            | 0            |   |
| Others                            | 0            |   |
| <b>High Benefits</b>              |              |   |
| Structural and landscaping        | 0            |   |
| Ecological                        | 0            |   |
| Educational                       | 0            |   |
| Social and Health                 | 0            |   |
| Cultural and heritage             | 0            |   |
| Amenity and a sense of place      | 0            |   |
| Economic                          | 0            |   |
| Designated Nature Site            | 0            |   |
| Friends of group to the site      | 0            |   |
| <b>Total score</b>                | <b>7</b>     |   |
| Percentage                        | 7            |   |
| Value rating                      | LOW          | Surrounded by housing provides amenity space for local residents. |

**OLS 1018 - Land to the south of, 28-36, Cross Road, Thornhill, Dewsbury**

**Gross site area (ha):**

**0.26**

Classes: Amenity greenspace (920)



|                                   |              |                            |
|-----------------------------------|--------------|----------------------------|
| <b>Open Space Reference</b>       | 1018         | <b>Amenity greenspace</b>  |
| <b>Class Reference</b>            | 920          | Class Area (Ha): 0.26      |
| Built facility strategy:          | No           | Playing pitch strategy: No |
| <b>Open Space Site Assessment</b> |              |                            |
| Level of use                      | 3            | Scarcity Value : 1         |
| IMD Rank                          | 5            |                            |
| <b>Space meets needs of:</b>      | <b>Score</b> | <b>Comment</b>             |
| Elderly                           | 0            |                            |
| Juniors                           | 0            |                            |
| Teenagers                         | 0            |                            |
| Disabled                          | 0            |                            |
| Family                            | 0            |                            |
| Others                            | 0            |                            |
| <b>High Benefits</b>              |              |                            |
| Structural and landscaping        | 0            |                            |
| Ecological                        | 0            |                            |
| Educational                       | 0            |                            |
| Social and Health                 | 0            |                            |
| Cultural and heritage             | 0            |                            |
| Amenity and a sense of place      | 10           | Visual amenity             |
| Economic                          | 0            |                            |
| Designated Nature Site            | 0            |                            |
| Friends of group to the site      | 0            |                            |
| <b>Total score</b>                | <b>19</b>    |                            |
| Percentage                        | 21           |                            |
| Value rating                      | HIGH         | Open space between houses. |

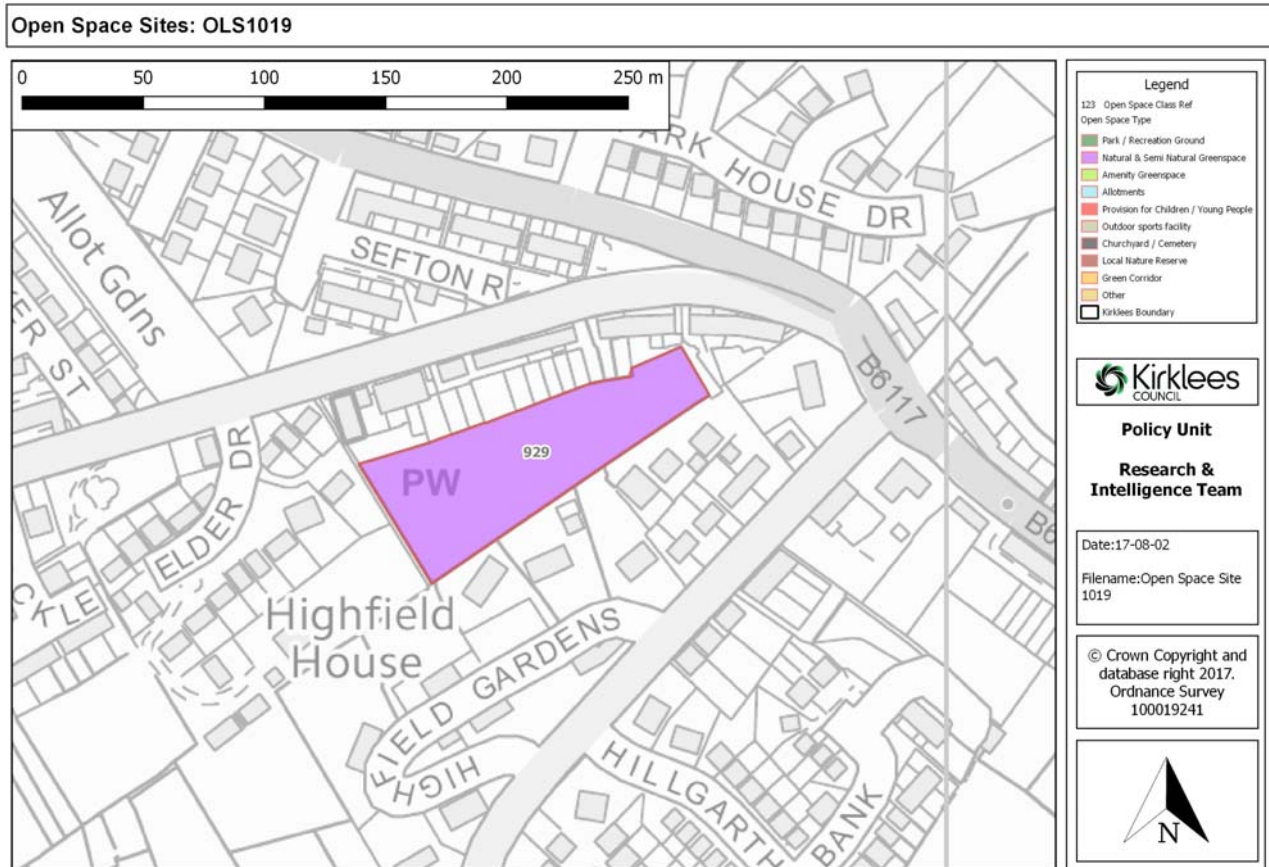


**OLS 1019 - Land to the south of, 31-61, Lees Hall, Dewsbury**

Gross site area (ha):

**0.54**

Classes: Natural & semi-natural greenspace (929)



|                                   |              |  |
|-----------------------------------|--------------|--|
| <b>Open Space Reference</b>       | 1019         | <b>Natural &amp; semi-natural greenspace</b>   |
| <b>Class Reference</b>            | 929          | Class Area (Ha): 0.54  |
| Built facility strategy:          | No           | Playing pitch strategy: No   |
| <b>Open Space Site Assessment</b> |              |  |
| Level of use                      | 1            | Scarcity Value : 0   |
| IMD Rank                          | 3            |  |
| <b>Space meets needs of:</b>      | <b>Score</b> | <b>Comment</b>   |
| Elderly                           | 0            |  |
| Juniors                           | 0            | Some ecological value - scrub and rough grassland.   |
| Teenagers                         | 0            |  |
| Disabled                          | 0            |  |
| Family                            | 0            |  |
| Others                            | 0            |  |
| <b>High Benefits</b>              |              |  |
| Structural and landscaping        | 0            |  |
| Ecological                        | 0            |  |
| Educational                       | 0            |  |
| Social and Health                 | 0            |  |
| Cultural and heritage             | 0            |  |
| Amenity and a sense of place      | 0            |  |
| Economic                          | 0            |  |
| Designated Nature Site            | 0            |  |
| Friends of group to the site      | 0            |  |
| <b>Total score</b>                | <b>4</b>     |  |
| Percentage                        | 4            |  |
| Value rating                      | LOW          | Former church site now overgrown and unused. Steeply sloping located between existing housing. No direct access onto the site. |

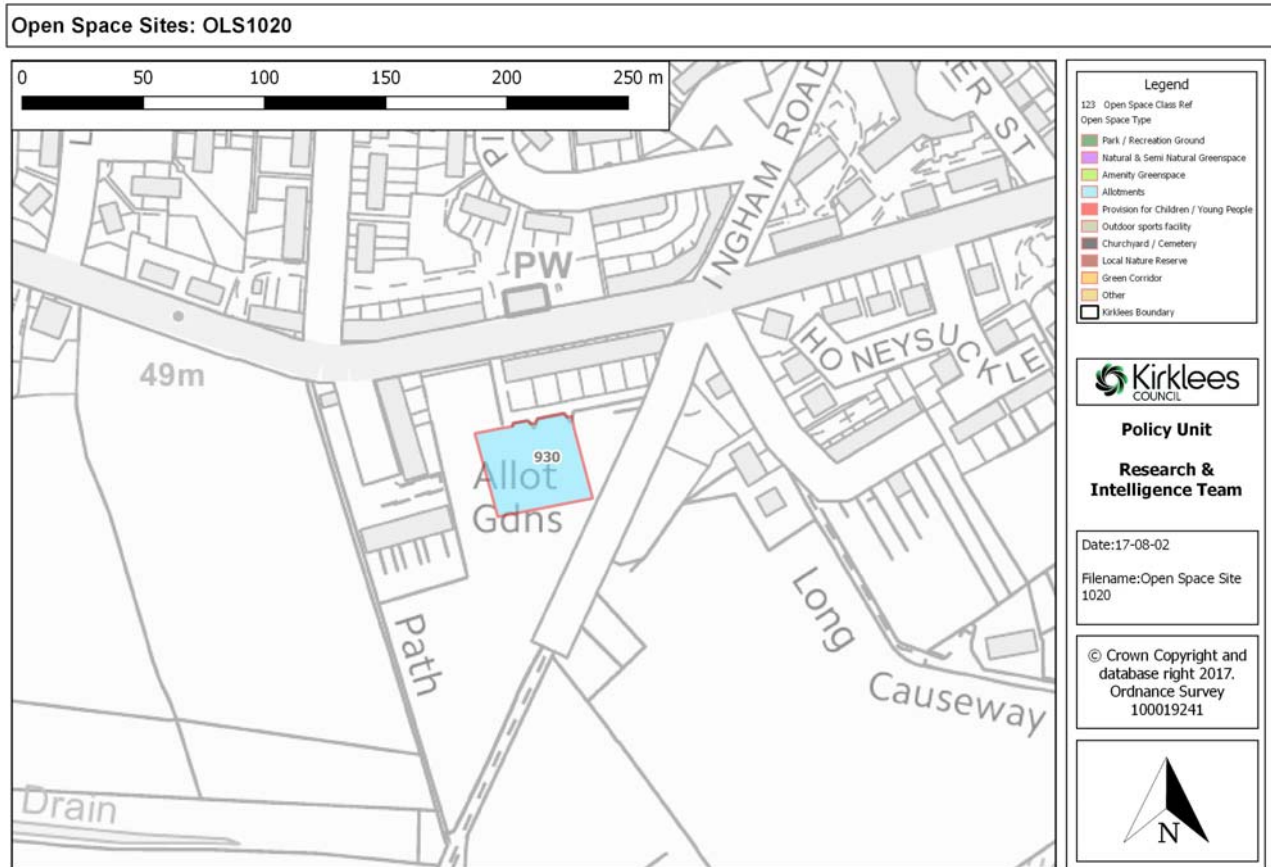


**OLS 1020 - Allotments rear of 201-209, Lees Hall Road, Thornhill Lees, Dewsbury**

Gross site area (ha):

**0.14**

Classes: Allotments (930)



|                                   |              |                               |
|-----------------------------------|--------------|-------------------------------|
| <b>Open Space Reference</b>       | 1020         | <b>Allotments</b>             |
| <b>Class Reference</b>            | 930          | Class Area (Ha): 0.14         |
| Built facility strategy:          | No           | Playing pitch strategy: No    |
| <b>Open Space Site Assessment</b> |              |                               |
| Level of use                      | 1            | Scarcity Value : 0            |
| IMD Rank                          | 5            |                               |
| <b>Space meets needs of:</b>      | <b>Score</b> | <b>Comment</b>                |
| Elderly                           | 0            |                               |
| Juniors                           | 0            |                               |
| Teenagers                         | 0            |                               |
| Disabled                          | 0            |                               |
| Family                            | 0            |                               |
| Others                            | 0            |                               |
| <b>High Benefits</b>              |              |                               |
| Structural and landscaping        | 0            |                               |
| Ecological                        | 0            |                               |
| Educational                       | 0            |                               |
| Social and Health                 | 0            |                               |
| Cultural and heritage             | 0            |                               |
| Amenity and a sense of place      | 0            |                               |
| Economic                          | 0            |                               |
| Designated Nature Site            | 0            |                               |
| Friends of group to the site      | 0            |                               |
| <b>Total score</b>                | <b>6</b>     |                               |
| Percentage                        | 6            |                               |
| Value rating                      | LOW          | Allotments now appear unused. |

**Quality condition assessment (Allotments)**

**Welcoming place**

|                                 |   |
|---------------------------------|---|
| Main Entrance                   | 3 - Opens onto reasonable safe/busy area with some natural surveillance from roads, paths etc |
| Gradient and value              | 5 - Flat (whole site)   |
| Ramps and guard rails           | 1 - No ramps/guard rails  |
| Boundaries                      | 10 - Site located away from road with boundary eg fence, wall etc                             |
| Boundaries quality              | 6 - Variable quality  |
| Controls to prevent illegal use | 3 - Some controls, but some noticeable gaps   |
| Personal security               | 3 - Overlooked by housing on one side   |

#### **Site quality and paths**

|                             |                                   |
|-----------------------------|-----------------------------------|
| Maintenance & cleanliness   | 2 - Poor                          |
| Drainage                    |                                   |
| Hedgerows - Maintenance     | 1 - Hedgerows not well maintained |
| Hedgerows_Are trees present | Y                                 |
| Hedgerows_Overgrown         | Y                                 |
| Hedgerows_Managed           | N                                 |
| Paths                       |                                   |

#### **Enhanced site facilities and features**

|                            |  |
|----------------------------|--|
| Sufficient disabled access |  |
| Fresh water supply         |  |
| Room for expansion         |  |
| Toilet facilities          |  |
| Shelter                    |  |

#### **Buildings and artefacts**

|             |  |
|-------------|--|
| On site     | Y  |
| Comments    | Sheds  |
| Maintenance | 2 - Poor condition - some evidence of vandalism and graffiti |

#### **Summary**

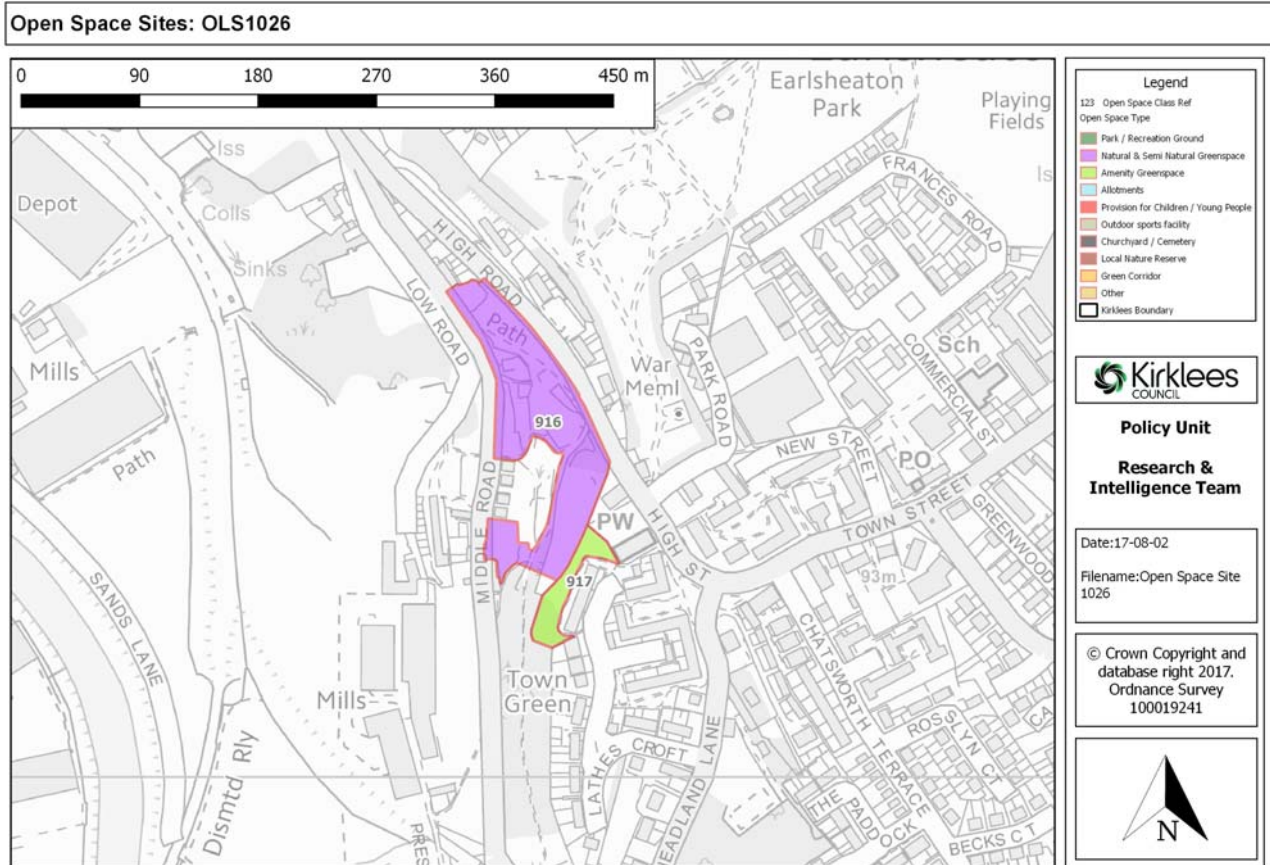
|                |     |
|----------------|-----|
| Total score    | 36  |
| Percentage     | 37  |
| Quality rating | LOW |

**OLS 1026 - Land to the west of, Highfield United Reform Church, High Road, Dewsbury**

Gross site area (ha):

**1.29**

Classes: Amenity greenspace (917), Woodland (916)



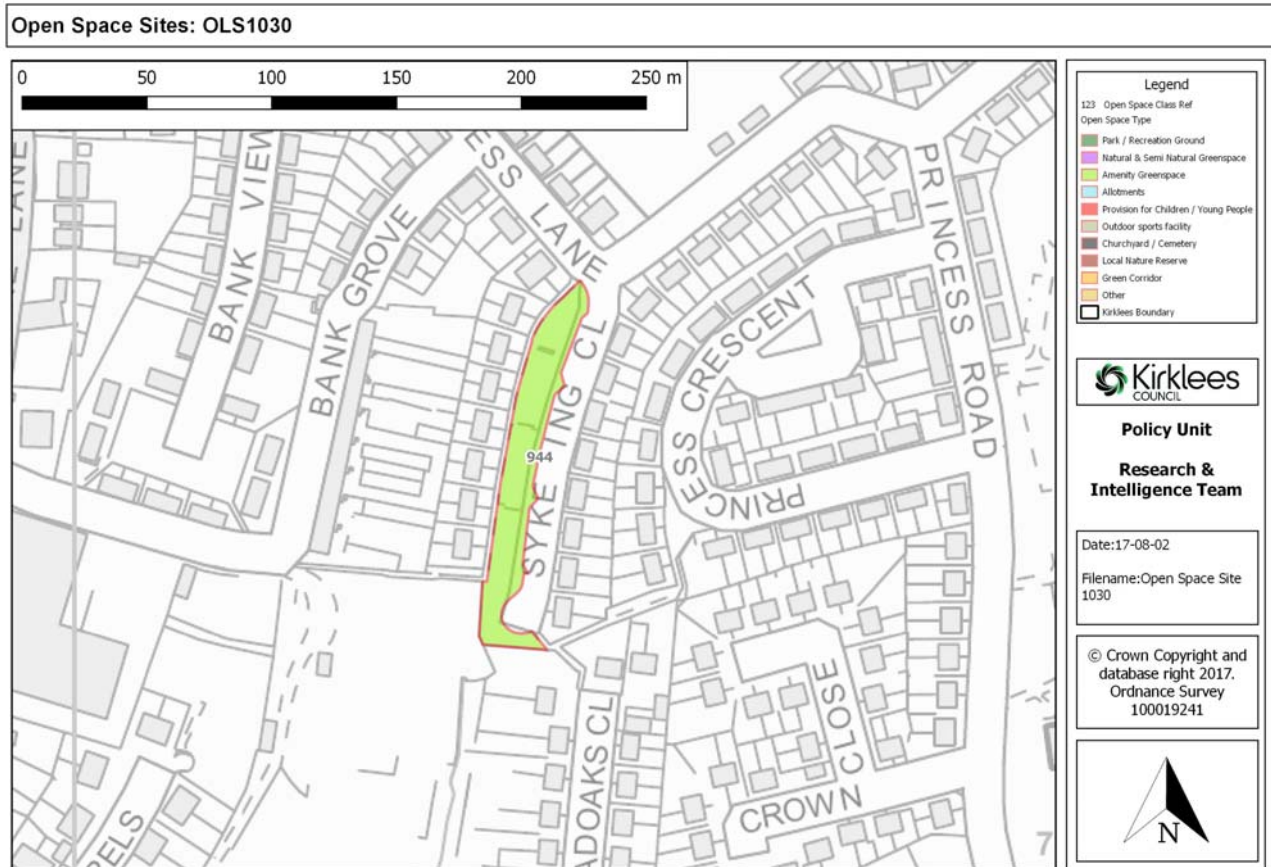
|                                   |              |   |
|-----------------------------------|--------------|---|
| <b>Open Space Reference</b>       | 1026         | <b>Amenity greenspace</b>   |
| <b>Class Reference</b>            | 917          | Class Area (Ha): 0.16   |
| Built facility strategy:          | No           | Playing pitch strategy: No  |
| <b>Open Space Site Assessment</b> |              |   |
| Level of use                      | 2            | Scarcity Value : 1  |
| IMD Rank                          | 4            |   |
| <b>Space meets needs of:</b>      | <b>Score</b> | <b>Comment</b>  |
| Elderly                           | 0            |   |
| Juniors                           | 0            |   |
| Teenagers                         | 0            |   |
| Disabled                          | 0            |   |
| Family                            | 0            |   |
| Others                            | 0            |   |
| <b>High Benefits</b>              |              |   |
| Structural and landscaping        | 0            |   |
| Ecological                        | 0            |   |
| Educational                       | 0            |   |
| Social and Health                 | 0            |   |
| Cultural and heritage             | 0            |   |
| Amenity and a sense of place      | 0            |   |
| Economic                          | 0            |   |
| Designated Nature Site            | 0            |   |
| Friends of group to the site      | 0            |   |
| <b>Total score</b>                | <b>7</b>     |   |
| Percentage                        | 7            |   |
| Value rating                      | LOW          | Small area of maintained grass provides amenity space to properties 53-64 Town Green. |

**OLS 1030 - Land to the east of, 6-30, Syke Ing Close, Dewsbury**

**Gross site area (ha):**

**0.21**

Classes: Amenity greenspace (944)



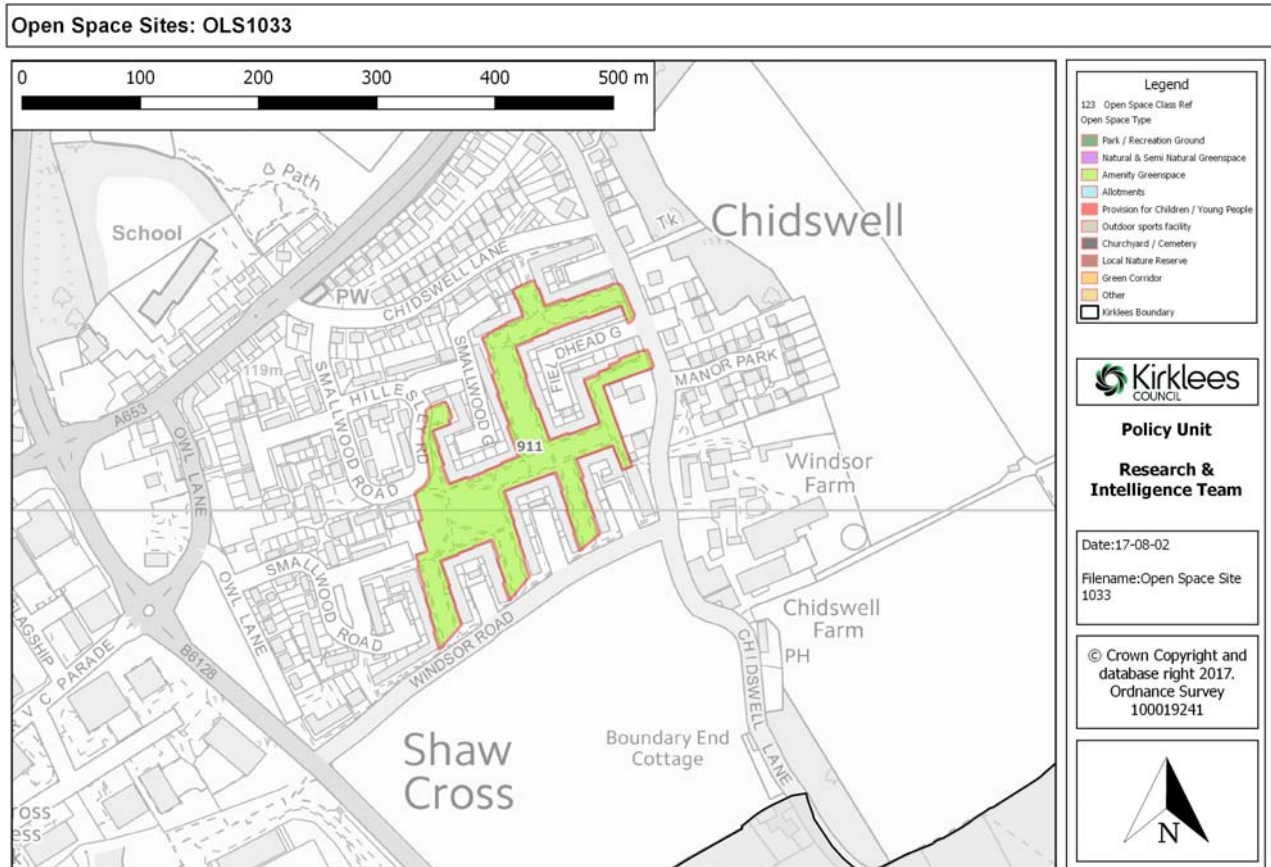
|                                   |              |  |
|-----------------------------------|--------------|--|
| <b>Open Space Reference</b>       | 1030         | <b>Amenity greenspace</b>                                  |
| <b>Class Reference</b>            | 944          | Class Area (Ha): 0.21                                      |
| Built facility strategy:          | No           | Playing pitch strategy: No                                 |
| <b>Open Space Site Assessment</b> |              |  |
| Level of use                      | 3            | Scarcity Value : 0   |
| IMD Rank                          | 5            |  |
| <b>Space meets needs of:</b>      | <b>Score</b> | <b>Comment</b>   |
| Elderly                           | 0            |  |
| Juniors                           | 0            |  |
| Teenagers                         | 0            |  |
| Disabled                          | 0            |  |
| Family                            | 0            |  |
| Others                            | 0            |  |
| <b>High Benefits</b>              |              |  |
| Structural and landscaping        | 0            |  |
| Ecological                        | 0            |  |
| Educational                       | 0            |  |
| Social and Health                 | 0            |  |
| Cultural and heritage             | 0            |  |
| Amenity and a sense of place      | 10           | Visual amenity   |
| Economic                          | 0            |  |
| Designated Nature Site            | 0            |  |
| Friends of group to the site      | 0            |  |
| <b>Total score</b>                | <b>18</b>    |  |
| Percentage                        | 20           |  |
| Value rating                      | HIGH         | Open space in front of houses, concrete bollards in place. |

**OLS 1033 - Public Open Space, Fieldhead Gardens & Smallwood Gardens, Dewsbury**

Gross site area (ha):

**1.87**

Classes: Amenity greenspace (911)



|                                   |              |  |
|-----------------------------------|--------------|--|
| <b>Open Space Reference</b>       | 1033         | <b>Amenity greenspace</b>                          |
| <b>Class Reference</b>            | 911          | Class Area (Ha): 1.87                              |
| Built facility strategy:          | No           | Playing pitch strategy: No                         |
| <b>Open Space Site Assessment</b> |              |  |
| Level of use                      | 3            | Scarcity Value : 5                                 |
| IMD Rank                          | 5            |  |
| <b>Space meets needs of:</b>      | <b>Score</b> | <b>Comment</b>                                     |
| Elderly                           | 0            |  |
| Juniors                           | 0            |  |
| Teenagers                         | 0            |  |
| Disabled                          | 0            |  |
| Family                            | 0            |  |
| Others                            | 5            | Local residents                                    |
| <b>High Benefits</b>              |              |  |
| Structural and landscaping        | 0            |  |
| Ecological                        | 0            |  |
| Educational                       | 0            |  |
| Social and Health                 | 0            |  |
| Cultural and heritage             | 0            |  |
| Amenity and a sense of place      | 10           | Visual amenity for local residents.                |
| Economic                          | 0            |  |
| Designated Nature Site            | 0            |  |
| Friends of group to the site      | 0            |  |
| <b>Total score</b>                | <b>28</b>    |  |
| Percentage                        | 31           |  |
| Value rating                      | HIGH         | Grassed amenity space in centre of housing estate. |

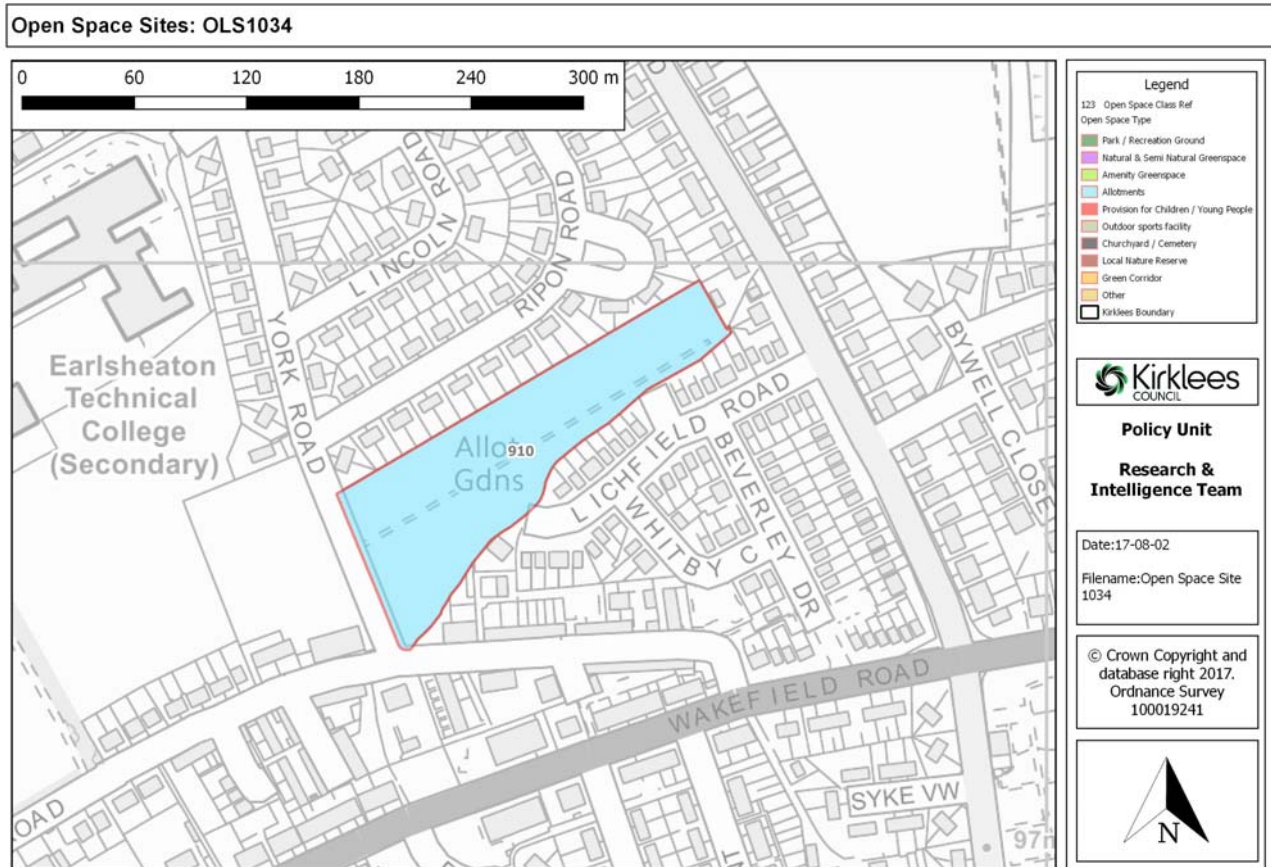


**OLS 1034 - York Road Allotments, York Road, Dewsbury**

Gross site area (ha):

**1.24**

Classes: Allotments (910)



|                                   |              |  |
|-----------------------------------|--------------|--|
| <b>Open Space Reference</b>       | 1034         | <b>Allotments</b>                          |
| <b>Class Reference</b>            | 910          | Class Area (Ha): 1.24                      |
| Built facility strategy:          | No           | Playing pitch strategy: No                 |
| <b>Open Space Site Assessment</b> |              |  |
| Level of use                      | 5            | Scarcity Value : 5                         |
| IMD Rank                          | 4            |  |
| <b>Space meets needs of:</b>      | <b>Score</b> | <b>Comment</b>                             |
| Elderly                           | 5            |  |
| Juniors                           | 0            |  |
| Teenagers                         | 0            |  |
| Disabled                          | 0            |  |
| Family                            | 0            |  |
| Others                            | 0            |  |
| <b>High Benefits</b>              |              |  |
| Structural and landscaping        | 0            |  |
| Ecological                        | 0            |  |
| Educational                       | 0            |  |
| Social and Health                 | 10           |  |
| Cultural and heritage             | 0            |  |
| Amenity and a sense of place      | 0            |  |
| Economic                          | 0            |  |
| Designated Nature Site            | 0            |  |
| Friends of group to the site      | 0            |  |
| <b>Total score</b>                | <b>29</b>    |  |
| Percentage                        | 32           |  |
| Value rating                      | HIGH         | Managed by Dewsbury Allotment Association. |

**Quality condition assessment (Allotments)**  
**Welcoming place**

|                                 |  |
|---------------------------------|--|
| Main Entrance                   | 3 - Opens onto reasonable safe/busy area with some natural surveillance from roads, paths etc  |
| Gradient and value              | 5 - Flat (whole site)  |
| Ramps and guard rails           | 1 - No ramps/guard rails   |
| Boundaries                      | 6 - Site is next to road with some boundary eg fence, wall etc or away from road & no boundary |
| Boundaries quality              | 6 - Variable quality   |
| Controls to prevent illegal use | 3 - Some controls, but some noticeable gaps  |
| Personal security               | 4 - Overlooked by housing on most sides  |

#### Site quality and paths

|                             |   |
|-----------------------------|---|
| Maintenance & cleanliness   | 4 - Good  |
| Drainage                    | 4 -   |
| Hedgerows - Maintenance     | 3 - Some hedgerows well maintained  |
| Hedgerows_Are trees present | N   |
| Hedgerows_Overgrown         | N   |
| Hedgerows_Managed           | N   |
| Paths                       | 3 - Reasonable quality with some evidence of damage to surface and suitable for some users. |

#### Enhanced site facilities and features

|                            |  |
|----------------------------|--|
| Sufficient disabled access |  |
| Fresh water supply         |  |
| Room for expansion         |  |
| Toilet facilities          |  |
| Shelter                    |  |

#### Buildings and artefacts

|             |  |
|-------------|--|
| On site     | Y  |
| Comments    | Sheds and greenhouses  |
| Maintenance | 3 - Adequate - not in keeping with site heritage, little evidence of vandalism |

#### Summary

|                |        |
|----------------|--------|
| Total score    | 45     |
| Percentage     | 47     |
| Quality rating | MEDIUM |

**OLS 1039 - Land north of, 53, Fall Lane, Dewsbury**

**Gross site area (ha):**

**0.28**

Classes: Amenity greenspace (919)



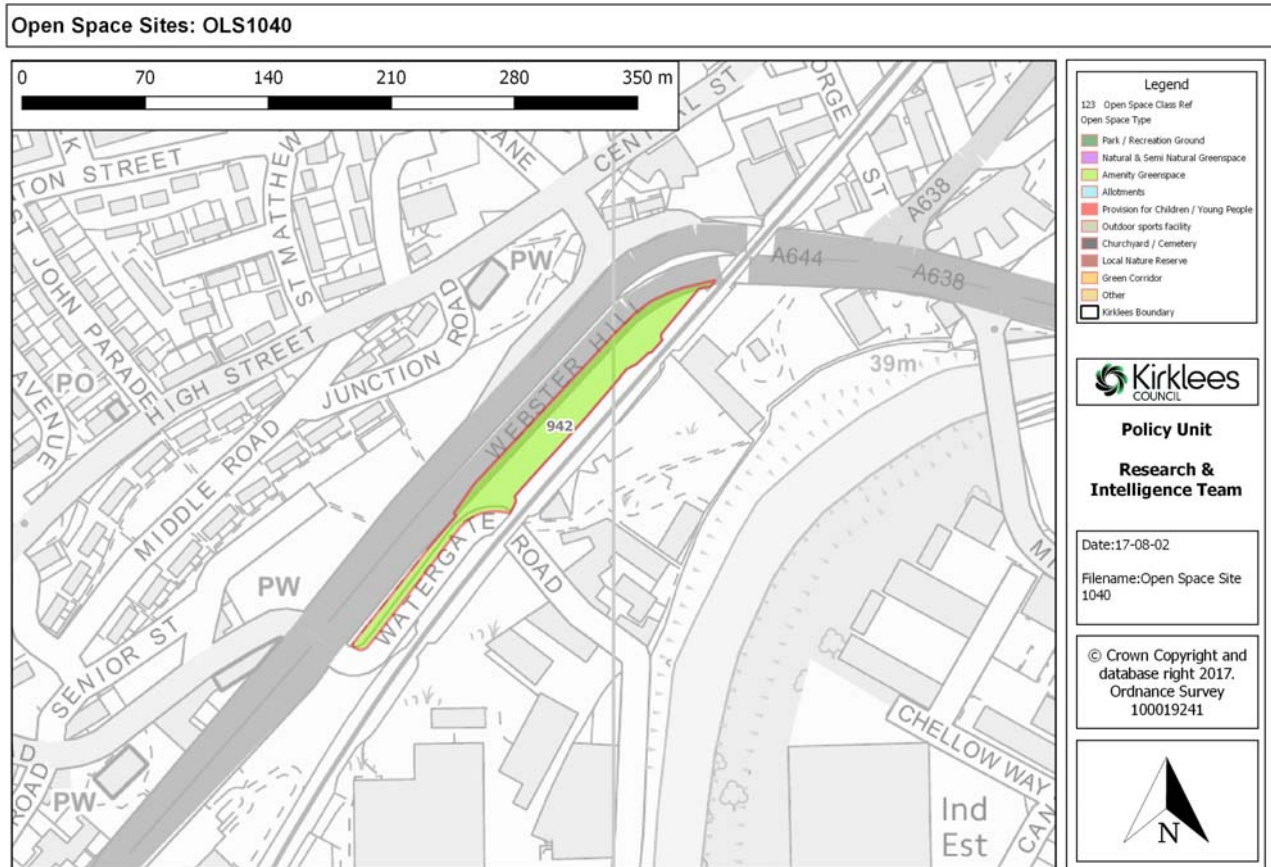
|                                   |              |  |
|-----------------------------------|--------------|--|
| <b>Open Space Reference</b>       | 1039         | <b>Amenity greenspace</b>                            |
| <b>Class Reference</b>            | 919          | Class Area (Ha): 0.28                                |
| Built facility strategy:          | No           | Playing pitch strategy: No                           |
| <b>Open Space Site Assessment</b> |              |  |
| Level of use                      | 1            | Scarcity Value : 0                                   |
| IMD Rank                          | 4            |  |
| <b>Space meets needs of:</b>      | <b>Score</b> | <b>Comment</b>                                       |
| Elderly                           | 0            |  |
| Juniors                           | 0            |  |
| Teenagers                         | 0            |  |
| Disabled                          | 0            |  |
| Family                            | 0            |  |
| Others                            | 0            |  |
| <b>High Benefits</b>              |              |  |
| Structural and landscaping        | 0            |  |
| Ecological                        | 0            |  |
| Educational                       | 0            |  |
| Social and Health                 | 0            |  |
| Cultural and heritage             | 0            |  |
| Amenity and a sense of place      | 0            |  |
| Economic                          | 0            |  |
| Designated Nature Site            | 0            |  |
| Friends of group to the site      | 0            |  |
| <b>Total score</b>                | <b>5</b>     |  |
| Percentage                        | 5            |  |
| Value rating                      | LOW          | Fairly tidy space, although appears very little use. |

**OLS 1040 - Land north of, West End Mills, Watergate Road, Dewsbury**

Gross site area (ha):

**0.42**

Classes: Amenity greenspace (942)



|                                   |              |  |
|-----------------------------------|--------------|--|
| <b>Open Space Reference</b>       | 1040         | <b>Amenity greenspace</b>                                    |
| <b>Class Reference</b>            | 942          | Class Area (Ha): 0.42  |
| Built facility strategy:          | No           | Playing pitch strategy: No                                   |
| <b>Open Space Site Assessment</b> |              |  |
| Level of use                      | 2            | Scarcity Value : 0   |
| IMD Rank                          | 4            |  |
| <b>Space meets needs of:</b>      | <b>Score</b> | <b>Comment</b>   |
| Elderly                           | 0            |  |
| Juniors                           | 0            |  |
| Teenagers                         | 0            |  |
| Disabled                          | 0            |  |
| Family                            | 0            |  |
| Others                            | 0            |  |
| <b>High Benefits</b>              |              |  |
| Structural and landscaping        | 0            |  |
| Ecological                        | 0            |  |
| Educational                       | 0            |  |
| Social and Health                 | 0            |  |
| Cultural and heritage             | 0            |  |
| Amenity and a sense of place      | 0            |  |
| Economic                          | 0            |  |
| Designated Nature Site            | 0            |  |
| Friends of group to the site      | 0            |  |
| <b>Total score</b>                | <b>6</b>     |  |
| Percentage                        | 6            |  |
| Value rating                      | LOW          | Between railway line and the A644. Informal path along road. |

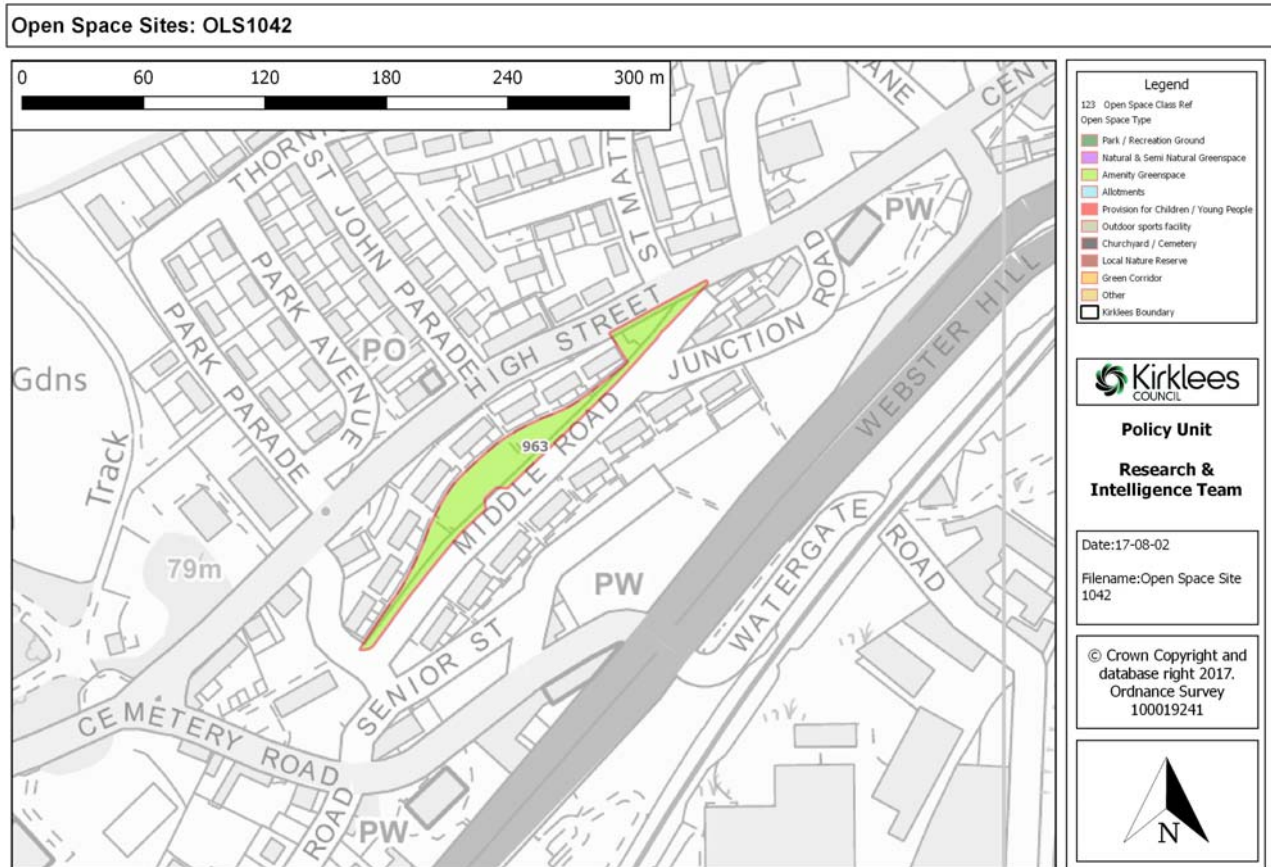


**OLS 1042 - Land to the south of, 2-64, Middle Road, Dewsbury**

**Gross site area (ha):**

**0.27**

Classes: Amenity greenspace (963)



|                                   |              |   |
|-----------------------------------|--------------|---|
| <b>Open Space Reference</b>       | 1042         | <b>Amenity greenspace</b>                                 |
| <b>Class Reference</b>            | 963          | Class Area (Ha): 0.27                                     |
| Built facility strategy:          | No           | Playing pitch strategy: No                                |
| <b>Open Space Site Assessment</b> |              |   |
| Level of use                      | 2            | Scarcity Value : 0  |
| IMD Rank                          | 5            |   |
| <b>Space meets needs of:</b>      | <b>Score</b> | <b>Comment</b>  |
| Elderly                           | 0            |   |
| Juniors                           | 0            |   |
| Teenagers                         | 0            |   |
| Disabled                          | 0            |   |
| Family                            | 0            |   |
| Others                            | 0            |   |
| <b>High Benefits</b>              |              |   |
| Structural and landscaping        | 0            |   |
| Ecological                        | 0            |   |
| Educational                       | 0            |   |
| Social and Health                 | 0            |   |
| Cultural and heritage             | 0            |   |
| Amenity and a sense of place      | 0            |   |
| Economic                          | 0            |   |
| Designated Nature Site            | 0            |   |
| Friends of group to the site      | 0            |   |
| <b>Total score</b>                | <b>7</b>     |   |
| Percentage                        | 7            |   |
| Value rating                      | LOW          | Grassed amenity space fronting properties on Middle Road. |

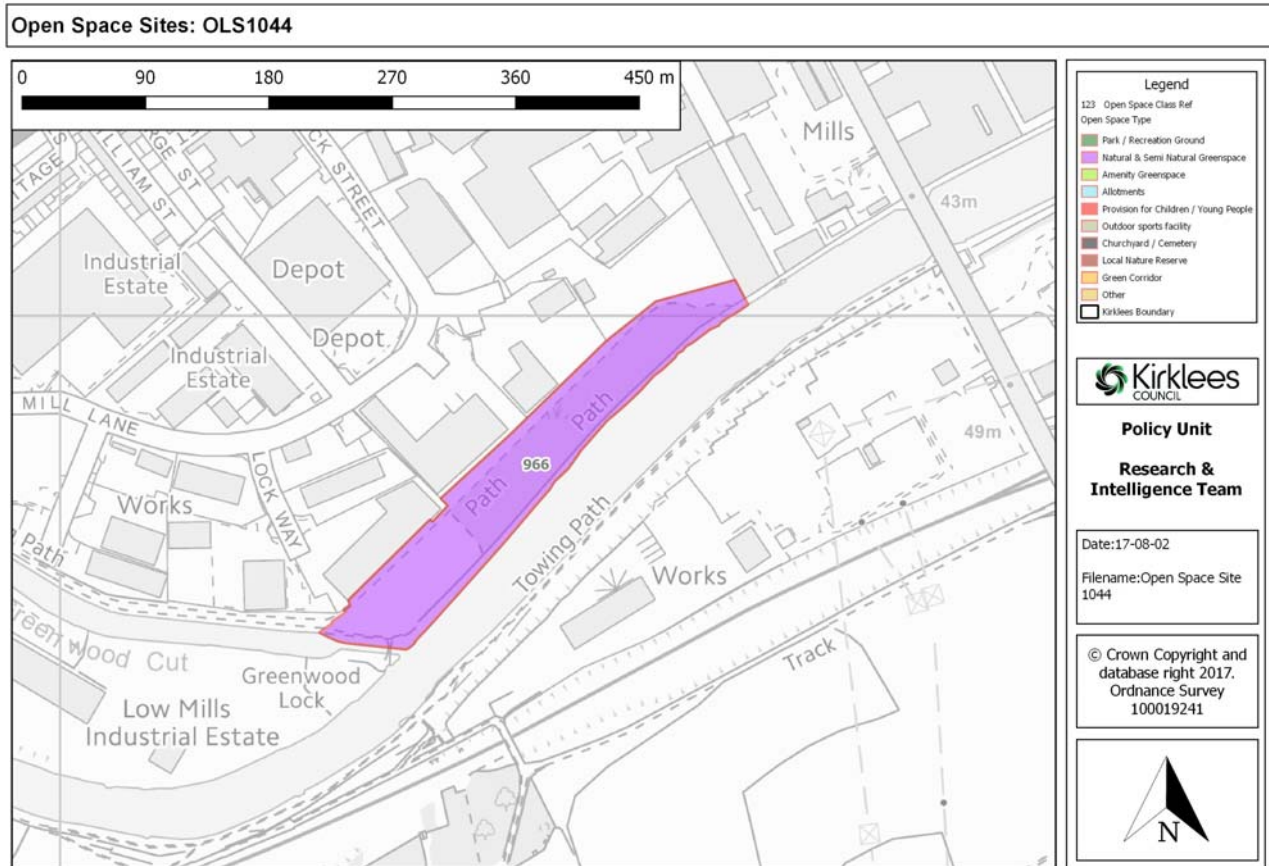


**OLS 1044 - Land between, Ravensthorpe Industrial Estate & River Calder, Low Mill Lane, Ravensthorpe, Dewsbury**

Gross site area (ha):

**1.74**

Classes: Natural & semi-natural greenspace (966)



|                                   |              |  |
|-----------------------------------|--------------|--|
| <b>Open Space Reference</b>       | 1044         | <b>Natural &amp; semi-natural greenspace</b>                             |
| <b>Class Reference</b>            | 966          | Class Area (Ha): 1.74  |
| Built facility strategy: No       |              | Playing pitch strategy: No   |
| <b>Open Space Site Assessment</b> |              |  |
| Level of use                      | 2            | Scarcity Value : 1   |
| IMD Rank                          | 5            |  |
| <b>Space meets needs of:</b>      | <b>Score</b> | <b>Comment</b>   |
| Elderly                           | 0            |  |
| Juniors                           | 0            |  |
| Teenagers                         | 0            |  |
| Disabled                          | 0            |  |
| Family                            | 0            |  |
| Others                            | 0            |  |
| <b>High Benefits</b>              |              |  |
| Structural and landscaping        | 0            |  |
| Ecological                        | 0            |  |
| Educational                       | 0            |  |
| Social and Health                 | 0            |  |
| Cultural and heritage             | 0            |  |
| Amenity and a sense of place      | 5            | Amenity benefits screening river footpath from adjacent industrial uses. |
| Economic                          | 0            |  |
| Designated Nature Site            | 0            |  |
| Friends of group to the site      | 0            |  |
| <b>Total score</b>                | <b>13</b>    |  |
| Percentage                        | 15           |  |
| Value rating                      | HIGH         | Woodland habitat between River Calder and industrial uses.               |

**OLS 1050 - Land south of, 49-71, School Lane, Dewsbury**

**Gross site area (ha):**

**0.23**

Classes: Amenity greenspace (962)



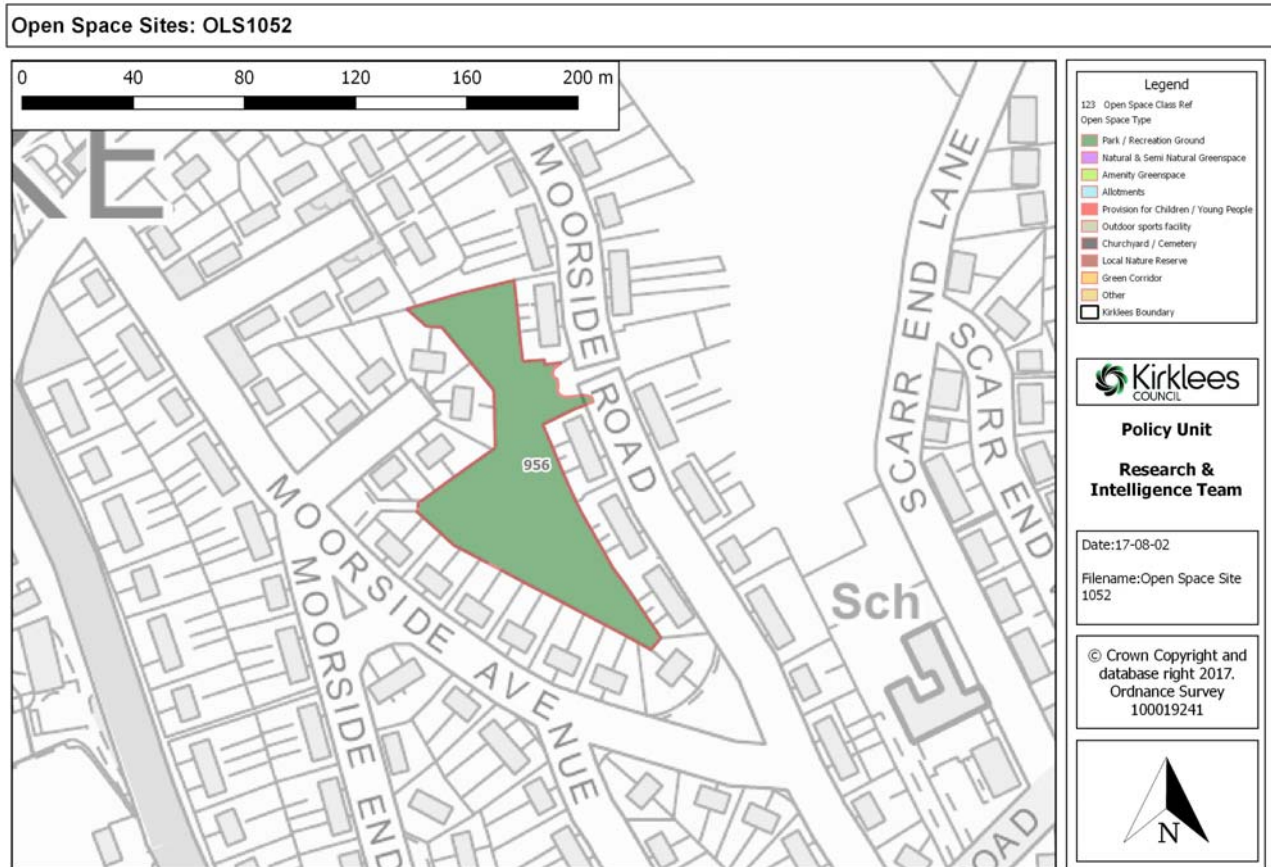
|                                   |              |   |
|-----------------------------------|--------------|---|
| <b>Open Space Reference</b>       | 1050         | <b>Amenity greenspace</b>                           |
| <b>Class Reference</b>            | 962          | Class Area (Ha): 0.23                               |
| Built facility strategy:          | No           | Playing pitch strategy: No                          |
| <b>Open Space Site Assessment</b> |              |   |
| Level of use                      | 1            | Scarcity Value : 1                                  |
| IMD Rank                          | 5            |   |
| <b>Space meets needs of:</b>      | <b>Score</b> | <b>Comment</b>                                      |
| Elderly                           | 0            |   |
| Juniors                           | 0            |   |
| Teenagers                         | 0            |   |
| Disabled                          | 0            |   |
| Family                            | 0            |   |
| Others                            | 0            |   |
| <b>High Benefits</b>              |              |   |
| Structural and landscaping        | 0            |   |
| Ecological                        | 0            |   |
| Educational                       | 0            |   |
| Social and Health                 | 0            |   |
| Cultural and heritage             | 0            |   |
| Amenity and a sense of place      | 0            |   |
| Economic                          | 0            |   |
| Designated Nature Site            | 0            |   |
| Friends of group to the site      | 0            |   |
| <b>Total score</b>                | <b>7</b>     |   |
| Percentage                        | 7            |   |
| Value rating                      | LOW          | Grassed area. Some fenced off. No ball games signs. |

**OLS 1052 - Moorside Avenue Play Area, Moorside Avenue, Dewsbury**

Gross site area (ha):

**0.42**

Classes: Parks & recreation grounds (956)



|                                   |              |                                       |
|-----------------------------------|--------------|---------------------------------------|
| <b>Open Space Reference</b>       | 1052         | <b>Parks &amp; recreation grounds</b> |
| <b>Class Reference</b>            | 956          | Class Area (Ha): 0.42                 |
| Built facility strategy:          | No           | Playing pitch strategy: No            |
| <b>Open Space Site Assessment</b> |              |                                       |
| Level of use                      | 8            | Scarcity Value : 0                    |
| IMD Rank                          | 5            |                                       |
| <b>Space meets needs of:</b>      | <b>Score</b> | <b>Comment</b>                        |
| Elderly                           | 0            |                                       |
| Juniors                           | 5            | Skate area. Mini-goal post.           |
| Teenagers                         | 0            |                                       |
| Disabled                          | 0            |                                       |
| Family                            | 0            |                                       |
| Others                            | 0            |                                       |
| <b>High Benefits</b>              |              |                                       |
| Structural and landscaping        | 0            |                                       |
| Ecological                        | 0            |                                       |
| Educational                       | 0            |                                       |
| Social and Health                 | 0            |                                       |
| Cultural and heritage             | 0            |                                       |
| Amenity and a sense of place      | 0            |                                       |
| Economic                          | 0            |                                       |
| Designated Nature Site            | 0            |                                       |
| Friends of group to the site      | 0            |                                       |
| <b>Total score</b>                | <b>18</b>    |                                       |
| Percentage                        | 18           |                                       |
| Value rating                      | LOW          |                                       |

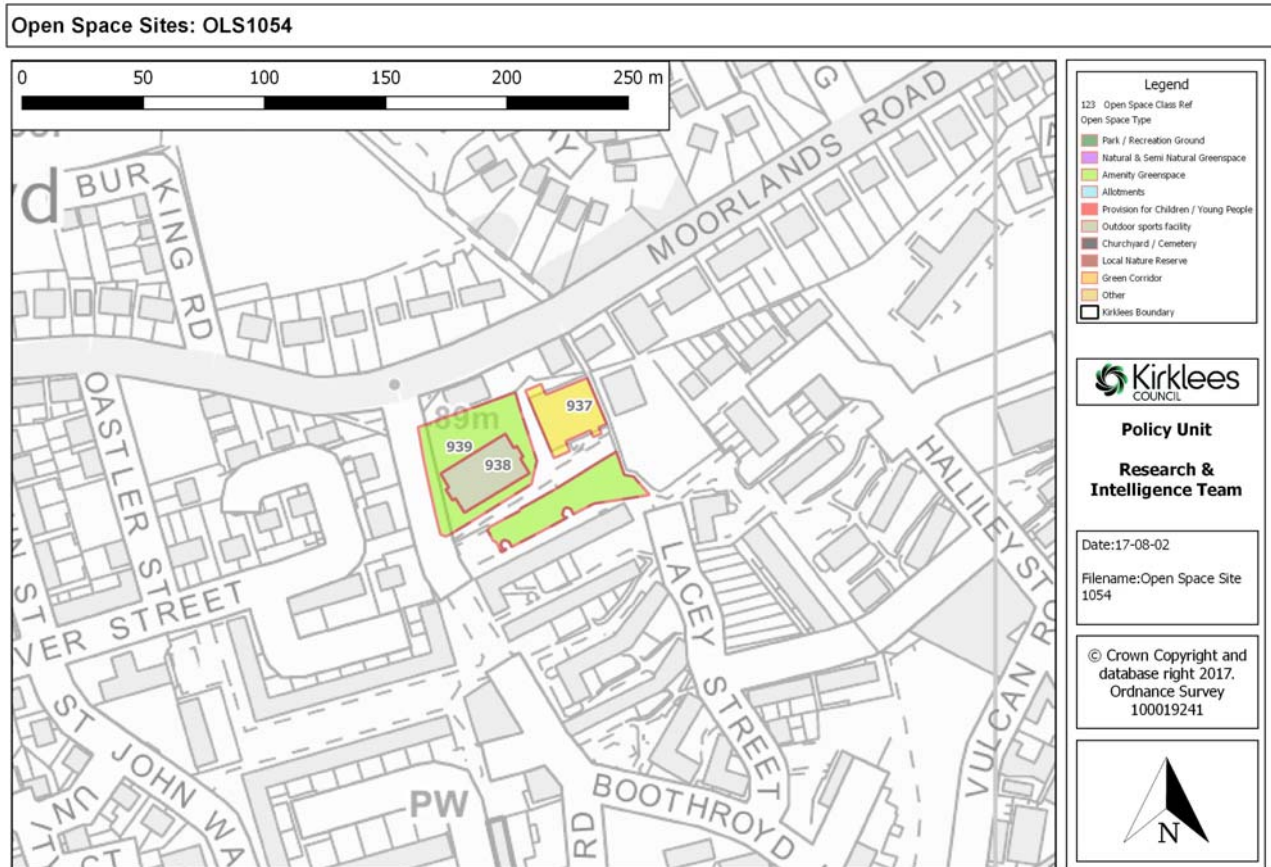


**OLS 1054 - The Arena Centre, Moorlands Road, Dewsbury**

Gross site area (ha):

**0.43**

Classes: Amenity greenspace (939), Indoor facilities (937), Outdoor sport facilities (938)



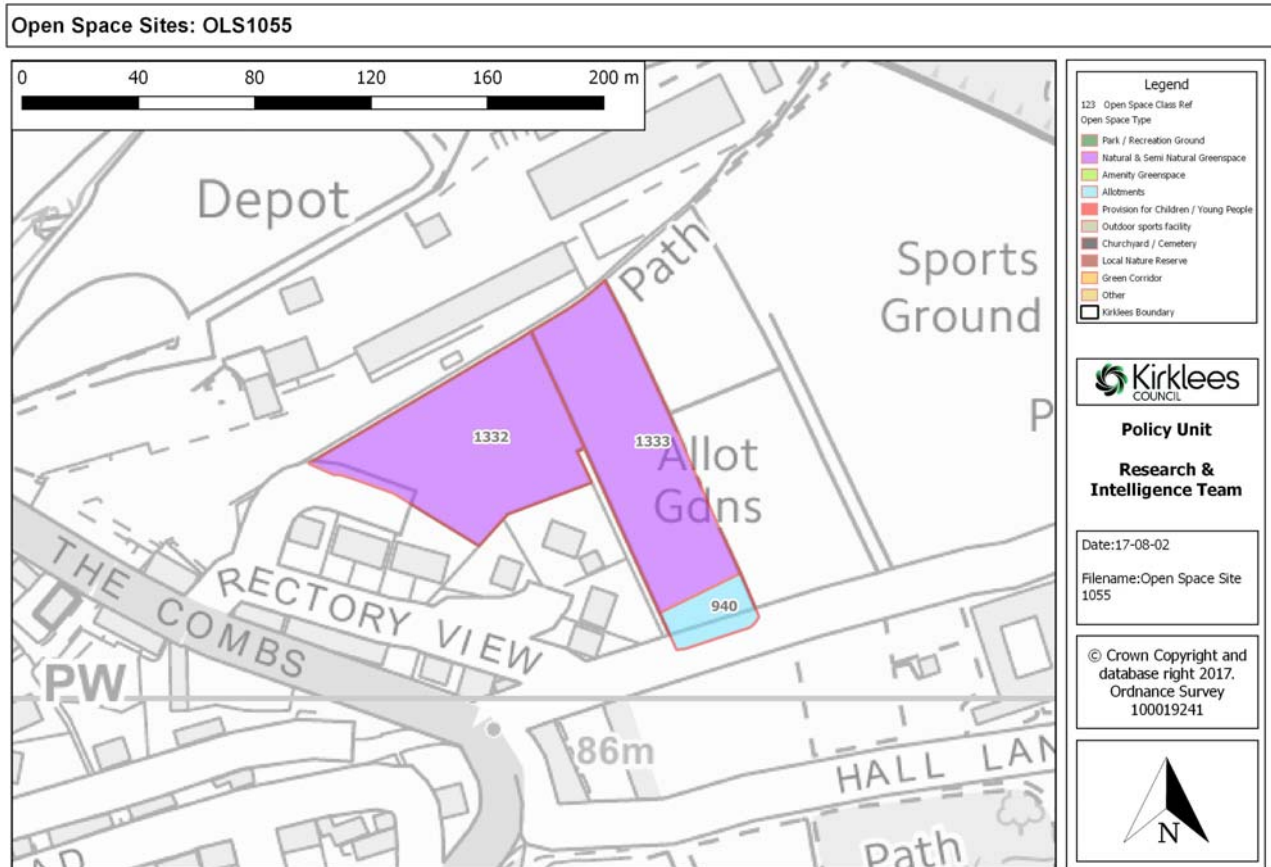
|                                   |              |  |
|-----------------------------------|--------------|--|
| <b>Open Space Reference</b>       | 1054         | <b>Amenity greenspace</b>                            |
| <b>Class Reference</b>            | 939          | Class Area (Ha): 0.21                                |
| Built facility strategy:          | No           | Playing pitch strategy: No                           |
| <b>Open Space Site Assessment</b> |              |  |
| Level of use                      | 4            | Scarcity Value : 0                                   |
| IMD Rank                          | 5            |  |
| <b>Space meets needs of:</b>      | <b>Score</b> | <b>Comment</b>                                       |
| Elderly                           | 0            |  |
| Juniors                           | 0            |  |
| Teenagers                         | 0            |  |
| Disabled                          | 0            |  |
| Family                            | 0            |  |
| Others                            | 0            |  |
| <b>High Benefits</b>              |              |  |
| Structural and landscaping        | 0            |  |
| Ecological                        | 0            |  |
| Educational                       | 0            |  |
| Social and Health                 | 0            |  |
| Cultural and heritage             | 0            |  |
| Amenity and a sense of place      | 0            |  |
| Economic                          | 0            |  |
| Designated Nature Site            | 0            |  |
| Friends of group to the site      | 0            |  |
| <b>Total score</b>                | <b>9</b>     |  |
| Percentage                        | 10           |  |
| Value rating                      | LOW          | Amenity space to multi-use games area. Mature trees. |

**OLS 1055 - Rectory View Allotments & Adjoining Land, Rectory View, Thornhill, Dewsbury**

Gross site area (ha):

**0.73**

Classes: Allotments (940), Natural & semi-natural greenspace (1332, 1333)



|                                   |              |  |
|-----------------------------------|--------------|--|
| <b>Open Space Reference</b>       | 1055         | <b>Allotments</b>  |
| <b>Class Reference</b>            | 940          | Class Area (Ha): 0.05  |
| Built facility strategy:          | No           | Playing pitch strategy: No   |
| <b>Open Space Site Assessment</b> |              |  |
| Level of use                      | 1            | Scarcity Value : 3   |
| IMD Rank                          | 3            |  |
| <b>Space meets needs of:</b>      | <b>Score</b> | <b>Comment</b>   |
| Elderly                           | 0            |  |
| Juniors                           | 0            |  |
| Teenagers                         | 0            |  |
| Disabled                          | 0            |  |
| Family                            | 0            |  |
| Others                            | 0            |  |
| <b>High Benefits</b>              |              |  |
| Structural and landscaping        | 0            |  |
| Ecological                        | 0            |  |
| Educational                       | 0            |  |
| Social and Health                 | 0            |  |
| Cultural and heritage             | 0            |  |
| Amenity and a sense of place      | 0            |  |
| Economic                          | 0            |  |
| Designated Nature Site            | 0            |  |
| Friends of group to the site      | 0            |  |
| <b>Total score</b>                | <b>7</b>     |  |
| Percentage                        | 7            |  |
| Value rating                      | LOW          | Small area of allotments in use. Scarcity of allotments in local area. |

**Quality condition assessment (Allotments)**



**Welcoming place**

|                                 |   |
|---------------------------------|---|
| Main Entrance                   | 1 - Does not open onto safe/busy area & no natural surveillance from roads, paths etc |
| Gradient and value              | 4 - Gentle slopes   |
| Ramps and guard rails           | 1 - No ramps/guard rails  |
| Boundaries                      | 10 - Site located away from road with boundary eg fence, wall etc                     |
| Boundaries quality              | 6 - Variable quality  |
| Controls to prevent illegal use | 3 - Some controls, but some noticeable gaps   |
| Personal security               | 3 - Overlooked by housing on one side   |

**Site quality and paths**

|                             |  |
|-----------------------------|--|
| Maintenance & cleanliness   | 3 - Adequate   |
| Drainage                    | 5 - The site is well drained (no evidence of water pools)  |
| Hedgerows - Maintenance     | 1 - Hedgerows not well maintained  |
| Hedgerows_Are trees present | Y  |
| Hedgerows_Overgrown         | Y  |
| Hedgerows_Managed           | N  |
| Paths                       | 1 - Poor surface quality with potholes and /or uneven paving. Unsuitable surface material for all users. |

**Enhanced site facilities and features**

|                            |  |
|----------------------------|--|
| Sufficient disabled access |  |
| Fresh water supply         |  |
| Room for expansion         |  |
| Toilet facilities          |  |
| Shelter                    |  |

**Buildings and artefacts**

|             |  |
|-------------|--|
| On site     | Y  |
| Comments    | Sheds  |
| Maintenance | 3 - Adequate - not in keeping with site heritage, little evidence of vandalism |

**Summary**

|                |        |
|----------------|--------|
| Total score    | 41     |
| Percentage     | 43     |
| Quality rating | MEDIUM |

|                                   |      |  |
|-----------------------------------|------|--|
| <b>Open Space Reference</b>       | 1055 | <b>Natural &amp; semi-natural greenspace</b> |
| <b>Class Reference</b>            | 1332 | Class Area (Ha): 0.35                        |
| Built facility strategy: No       |      | Playing pitch strategy: No                   |
| <b>Open Space Site Assessment</b> |      |  |
| Level of use                      | 2    | Scarcity Value : 0                           |
| IMD Rank                          | 3    |  |

| Space meets needs of:        | Score    | Comment |
|------------------------------|----------|---------|
| Elderly                      | 0        |         |
| Juniors                      | 0        |         |
| Teenagers                    | 0        |         |
| Disabled                     | 0        |         |
| Family                       | 0        |         |
| Others                       | 0        |         |
| <b>High Benefits</b>         |          |         |
| Structural and landscaping   | 0        |         |
| Ecological                   | 0        |         |
| Educational                  | 0        |         |
| Social and Health            | 0        |         |
| Cultural and heritage        | 0        |         |
| Amenity and a sense of place | 0        |         |
| Economic                     | 0        |         |
| Designated Nature Site       | 0        |         |
| Friends of group to the site | 0        |         |
| <b>Total score</b>           | <b>5</b> |         |

|              |     |  |
|--------------|-----|--|
| Percentage   | 5   |  |
| Value rating | LOW | Land used for horse grazing. Limited ecological and visual value. No public access, although public footpath adjoins to the north. |

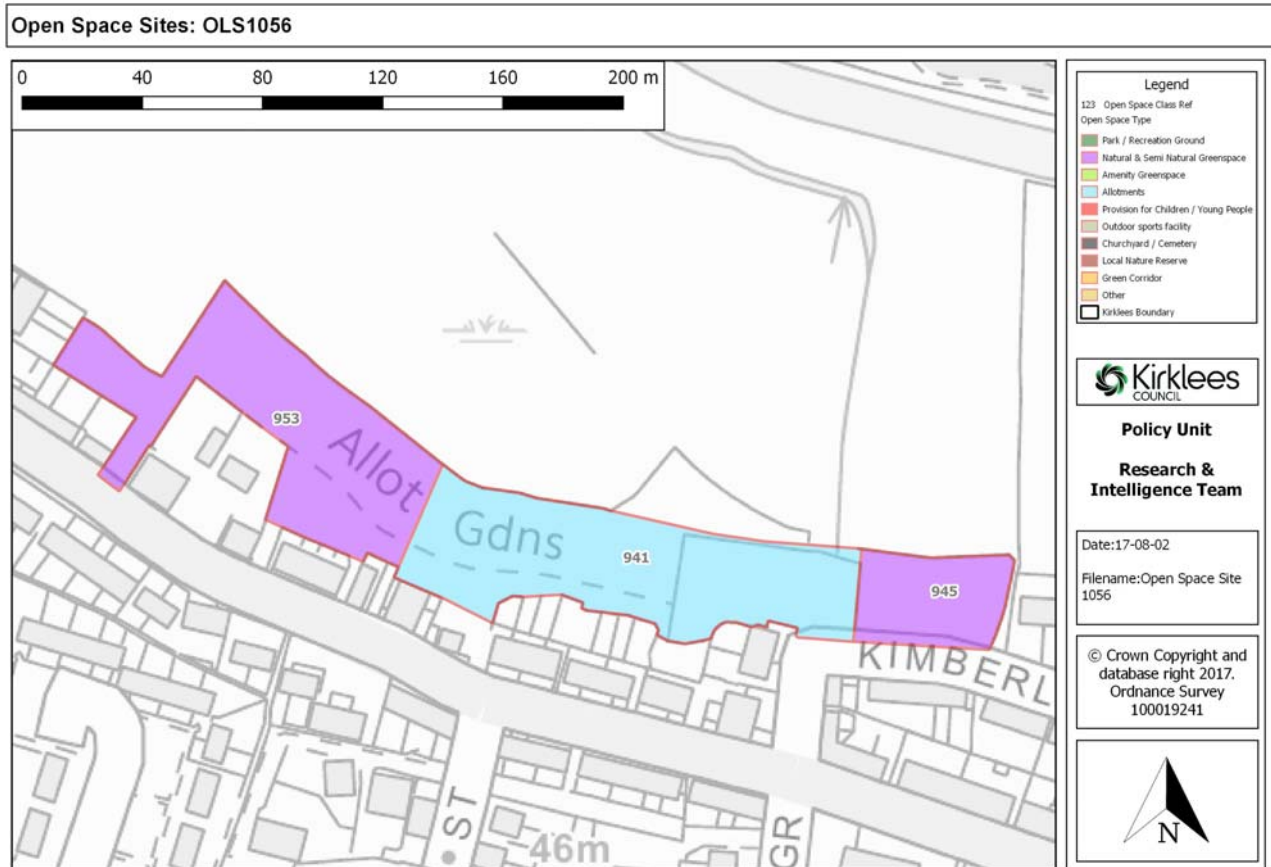
|                                   |              |   |
|-----------------------------------|--------------|---|
| <b>Open Space Reference</b>       | 1055         | <b>Natural &amp; semi-natural greenspace</b>                          |
| <b>Class Reference</b>            | 1333         | Class Area (Ha): 0.34   |
| Built facility strategy: No       |              | Playing pitch strategy: No  |
| <b>Open Space Site Assessment</b> |              |   |
| Level of use                      | 1            | Scarcity Value : 0  |
| IMD Rank                          | 3            |   |
| <b>Space meets needs of:</b>      | <b>Score</b> | <b>Comment</b>  |
| Elderly                           | 0            |   |
| Juniors                           | 0            |   |
| Teenagers                         | 0            |   |
| Disabled                          | 0            |   |
| Family                            | 0            |   |
| Others                            | 0            |   |
| <b>High Benefits</b>              |              |   |
| Structural and landscaping        | 0            |   |
| Ecological                        | 0            |   |
| Educational                       | 0            |   |
| Social and Health                 | 0            |   |
| Cultural and heritage             | 0            |   |
| Amenity and a sense of place      | 0            |   |
| Economic                          | 0            |   |
| Designated Nature Site            | 0            |   |
| Friends of group to the site      | 0            |   |
| <b>Total score</b>                | <b>4</b>     |   |
| Percentage                        | 4            |   |
| Value rating                      | LOW          | Some land appears to be used as gardens and some is overgrown unused. |

**OLS 1056 - Kimberley Street Allotments, Kimberley Street, Thornhill Lees, Dewsbury**

Gross site area (ha):

**1.11**

Classes: Allotments (941), Natural & semi-natural greenspace (945), Woodland (953)



|                                   |              |  |
|-----------------------------------|--------------|--|
| <b>Open Space Reference</b>       | 1056         | <b>Allotments</b>                      |
| <b>Class Reference</b>            | 941          | Class Area (Ha): 0.51                  |
| Built facility strategy:          | No           | Playing pitch strategy: No             |
| <b>Open Space Site Assessment</b> |              |  |
| Level of use                      | 1            | Scarcity Value : 0                     |
| IMD Rank                          | 5            |  |
| <b>Space meets needs of:</b>      | <b>Score</b> | <b>Comment</b>                         |
| Elderly                           | 0            |  |
| Juniors                           | 0            |  |
| Teenagers                         | 0            |  |
| Disabled                          | 0            |  |
| Family                            | 0            |  |
| Others                            | 0            |  |
| <b>High Benefits</b>              |              |  |
| Structural and landscaping        | 0            |  |
| Ecological                        | 0            |  |
| Educational                       | 0            |  |
| Social and Health                 | 0            |  |
| Cultural and heritage             | 0            |  |
| Amenity and a sense of place      | 0            |  |
| Economic                          | 0            |  |
| Designated Nature Site            | 0            |  |
| Friends of group to the site      | 0            |  |
| <b>Total score</b>                | <b>6</b>     |  |
| Percentage                        | 6            |  |
| Value rating                      | LOW          | Appears unused for allotment purposes. |

**Quality condition assessment (Allotments)**  
**Welcoming place**

|                                 |   |
|---------------------------------|---|
| Main Entrance                   | 3 - Opens onto reasonable safe/busy area with some natural surveillance from roads, paths etc |
| Gradient and value              | 3 - Some irregular land   |
| Ramps and guard rails           | 1 - No ramps/guard rails  |
| Boundaries                      | 10 - Site located away from road with boundary eg fence, wall etc                             |
| Boundaries quality              | 2 - Poor quality  |
| Controls to prevent illegal use | 3 - Some controls, but some noticeable gaps   |
| Personal security               | 3 - Overlooked by housing on one side   |

#### Site quality and paths

|                             |                                   |
|-----------------------------|-----------------------------------|
| Maintenance & cleanliness   | 2 - Poor                          |
| Drainage                    |                                   |
| Hedgerows - Maintenance     | 1 - Hedgerows not well maintained |
| Hedgerows_Are trees present | Y                                 |
| Hedgerows_Overgrown         | Y                                 |
| Hedgerows_Managed           | N                                 |
| Paths                       |                                   |

#### Enhanced site facilities and features

|                            |  |
|----------------------------|--|
| Sufficient disabled access |  |
| Fresh water supply         |  |
| Room for expansion         |  |
| Toilet facilities          |  |
| Shelter                    |  |

#### Buildings and artefacts

|             |  |
|-------------|--|
| On site     | Y  |
| Comments    | Sheds and greenhouses  |
| Maintenance | 2 - Poor condition - some evidence of vandalism and graffiti |

#### Summary

|                |     |
|----------------|-----|
| Total score    | 30  |
| Percentage     | 31  |
| Quality rating | LOW |

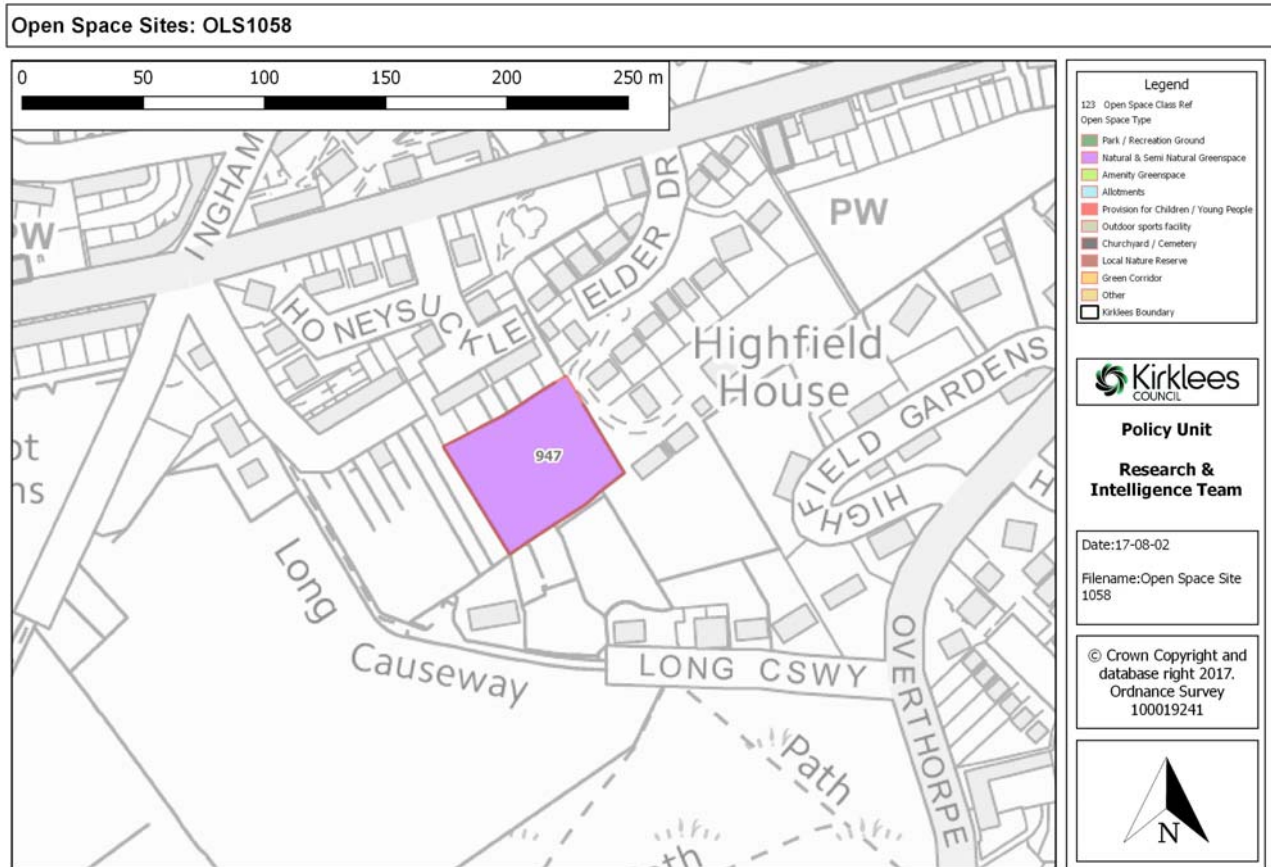
|                                   |              |  |
|-----------------------------------|--------------|--|
| <b>Open Space Reference</b>       | 1056         | <b>Natural &amp; semi-natural greenspace</b>     |
| <b>Class Reference</b>            | 945          | Class Area (Ha): 0.15                            |
| Built facility strategy: No       |              | Playing pitch strategy: No                       |
| <b>Open Space Site Assessment</b> |              |  |
| Level of use                      | 0            | Scarcity Value : 0                               |
| IMD Rank                          | 5            |  |
| <b>Space meets needs of:</b>      | <b>Score</b> | <b>Comment</b>                                   |
| Elderly                           | 0            |  |
| Juniors                           | 0            |  |
| Teenagers                         | 0            |  |
| Disabled                          | 0            |  |
| Family                            | 0            |  |
| Others                            | 0            |  |
| <b>High Benefits</b>              |              |  |
| Structural and landscaping        | 0            |  |
| Ecological                        | 0            |  |
| Educational                       | 0            |  |
| Social and Health                 | 0            |  |
| Cultural and heritage             | 0            |  |
| Amenity and a sense of place      | 0            |  |
| Economic                          | 0            |  |
| Designated Nature Site            | 0            |  |
| Friends of group to the site      | 0            |  |
| <b>Total score</b>                | <b>5</b>     |  |
| Percentage                        | 5            |  |
| Value rating                      | LOW          | Overgrown unused land. Limited ecological value. |

**OLS 1058 - Land south of, 9-25, Honeysuckle Drive, Thornhill Lees, Dewsbury**

**Gross site area (ha):**

**0.29**

Classes: Natural & semi-natural greenspace (947)



|                                   |              |  |
|-----------------------------------|--------------|--|
| <b>Open Space Reference</b>       | 1058         | <b>Natural &amp; semi-natural greenspace</b>                                 |
| <b>Class Reference</b>            | 947          | Class Area (Ha): 0.29  |
| Built facility strategy:          | No           | Playing pitch strategy: No   |
| <b>Open Space Site Assessment</b> |              |  |
| Level of use                      | 1            | Scarcity Value : 0   |
| IMD Rank                          | 3            |  |
| <b>Space meets needs of:</b>      | <b>Score</b> | <b>Comment</b>   |
| Elderly                           | 0            |  |
| Juniors                           | 0            |  |
| Teenagers                         | 0            |  |
| Disabled                          | 0            |  |
| Family                            | 0            |  |
| Others                            | 0            |  |
| <b>High Benefits</b>              |              |  |
| Structural and landscaping        | 0            |  |
| Ecological                        | 0            |  |
| Educational                       | 0            |  |
| Social and Health                 | 0            |  |
| Cultural and heritage             | 0            |  |
| Amenity and a sense of place      | 0            |  |
| Economic                          | 0            |  |
| Designated Nature Site            | 0            |  |
| Friends of group to the site      | 0            |  |
| <b>Total score</b>                | <b>4</b>     |  |
| Percentage                        | 4            |  |
| Value rating                      | LOW          | Area of unused land to rear of new housing development. Difficult to access. |

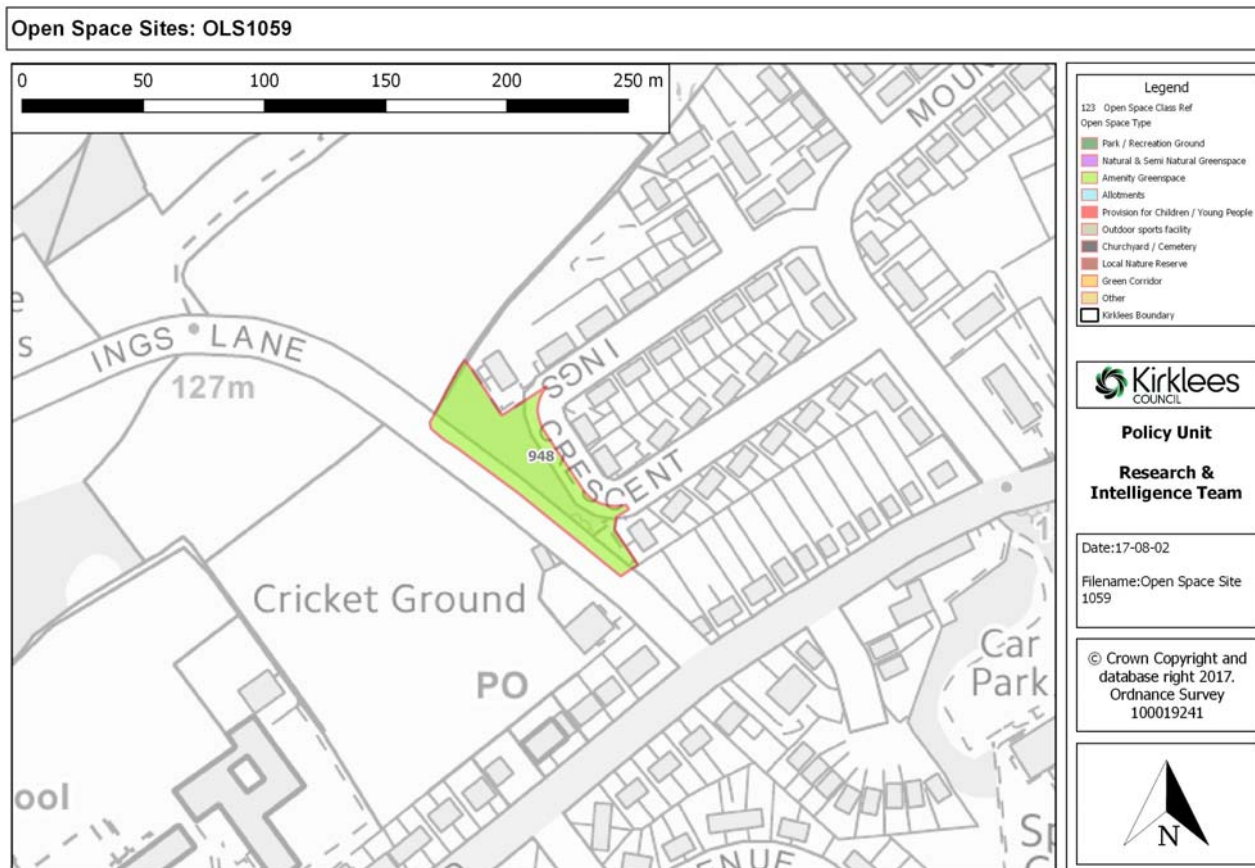


**OLS 1059 - Land north west of, 48, Edge Top Road, Dewsbury**

**Gross site area (ha):**

**0.23**

Classes: Amenity greenspace (948)



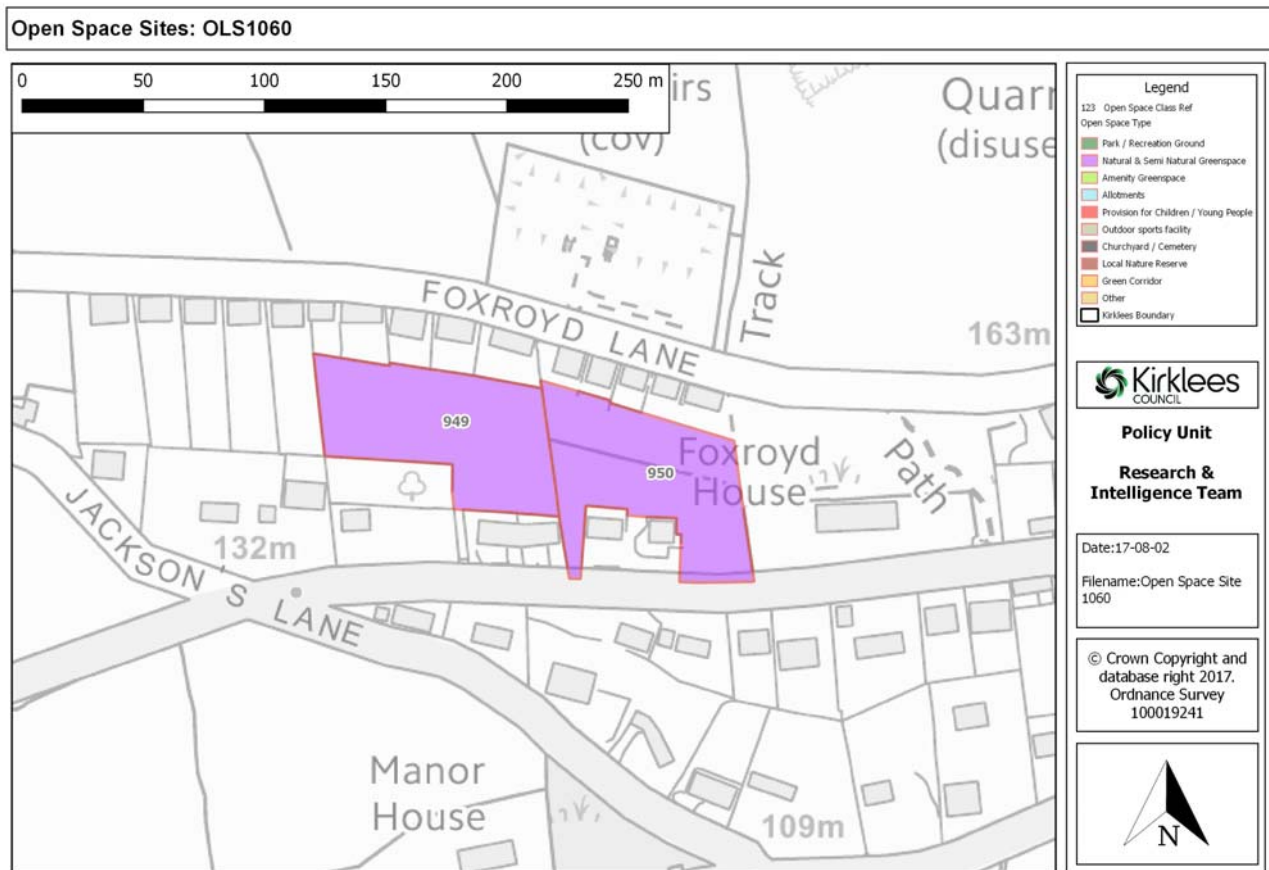
|                                   |              |  |
|-----------------------------------|--------------|--|
| <b>Open Space Reference</b>       | 1059         | <b>Amenity greenspace</b>  |
| <b>Class Reference</b>            | 948          | Class Area (Ha): 0.23  |
| Built facility strategy:          | No           | Playing pitch strategy: No   |
| <b>Open Space Site Assessment</b> |              |  |
| Level of use                      | 3            | Scarcity Value : 0   |
| IMD Rank                          | 5            |  |
| <b>Space meets needs of:</b>      | <b>Score</b> | <b>Comment</b>   |
| Elderly                           | 0            |  |
| Juniors                           | 0            |  |
| Teenagers                         | 0            |  |
| Disabled                          | 0            |  |
| Family                            | 0            |  |
| Others                            | 0            |  |
| <b>High Benefits</b>              |              |  |
| Structural and landscaping        | 0            |  |
| Ecological                        | 0            |  |
| Educational                       | 0            |  |
| Social and Health                 | 0            |  |
| Cultural and heritage             | 0            |  |
| Amenity and a sense of place      | 0            |  |
| Economic                          | 0            |  |
| Designated Nature Site            | 0            |  |
| Friends of group to the site      | 0            |  |
| <b>Total score</b>                | <b>8</b>     |  |
| Percentage                        | 8            |  |
| Value rating                      | LOW          | Attractive treed amenity space provides amenity benefits for local residents. Path has been improved. Well maintained. |

**OLS 1060 - Land south of, 169-175, Foxroyd Lane, Thornhill, Dewsbury**

Gross site area (ha):

**0.44**

Classes: Natural & semi-natural greenspace (949)

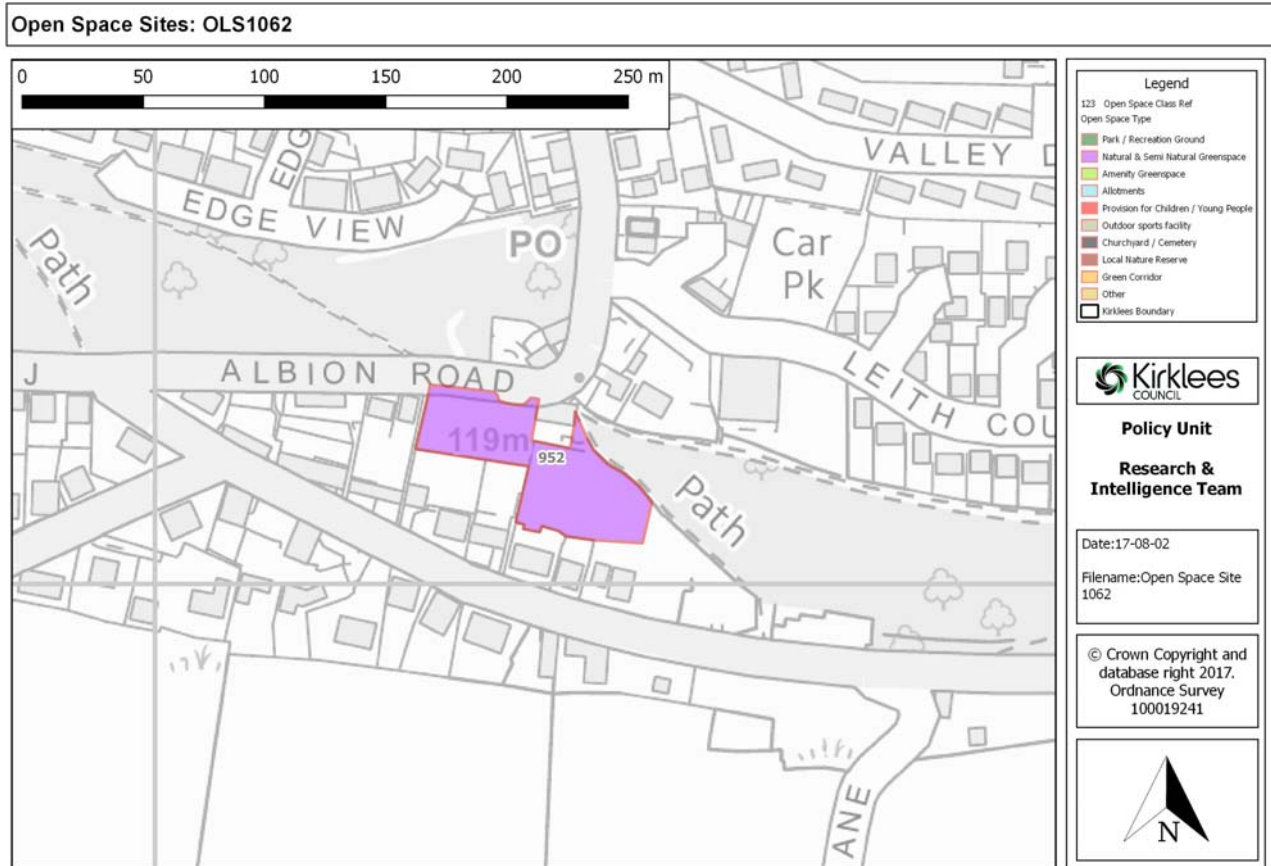


|                                   |              |   |
|-----------------------------------|--------------|---|
| <b>Open Space Reference</b>       | 1060         | <b>Natural &amp; semi-natural greenspace</b>  |
| <b>Class Reference</b>            | 949          | Class Area (Ha): 0.44   |
| Built facility strategy:          | No           | Playing pitch strategy: No  |
| <b>Open Space Site Assessment</b> |              |   |
| Level of use                      | 1            | Scarcity Value : 1  |
| IMD Rank                          | 2            |   |
| <b>Space meets needs of:</b>      | <b>Score</b> | <b>Comment</b>  |
| Elderly                           | 0            |   |
| Juniors                           | 0            |   |
| Teenagers                         | 0            |   |
| Disabled                          | 0            |   |
| Family                            | 0            |   |
| Others                            | 0            |   |
| <b>High Benefits</b>              |              |   |
| Structural and landscaping        | 0            |   |
| Ecological                        | 0            |   |
| Educational                       | 0            |   |
| Social and Health                 | 0            |   |
| Cultural and heritage             | 0            |   |
| Amenity and a sense of place      | 0            | Some visual amenity benefit for local residents.  |
| Economic                          | 0            |   |
| Designated Nature Site            | 0            |   |
| Friends of group to the site      | 0            |   |
| <b>Total score</b>                | <b>4</b>     |   |
| Percentage                        | 4            |   |
| Value rating                      | LOW          | Unmanaged grassland with some scrub between existing houses. Some visual amenity benefit for local residents. |

**OLS 1062 - Land north of, 31-43, Edge Road, Thornhill Edge, Dewsbury**

**Gross site area (ha): 0.3**

Classes: Natural & semi-natural greenspace (952)



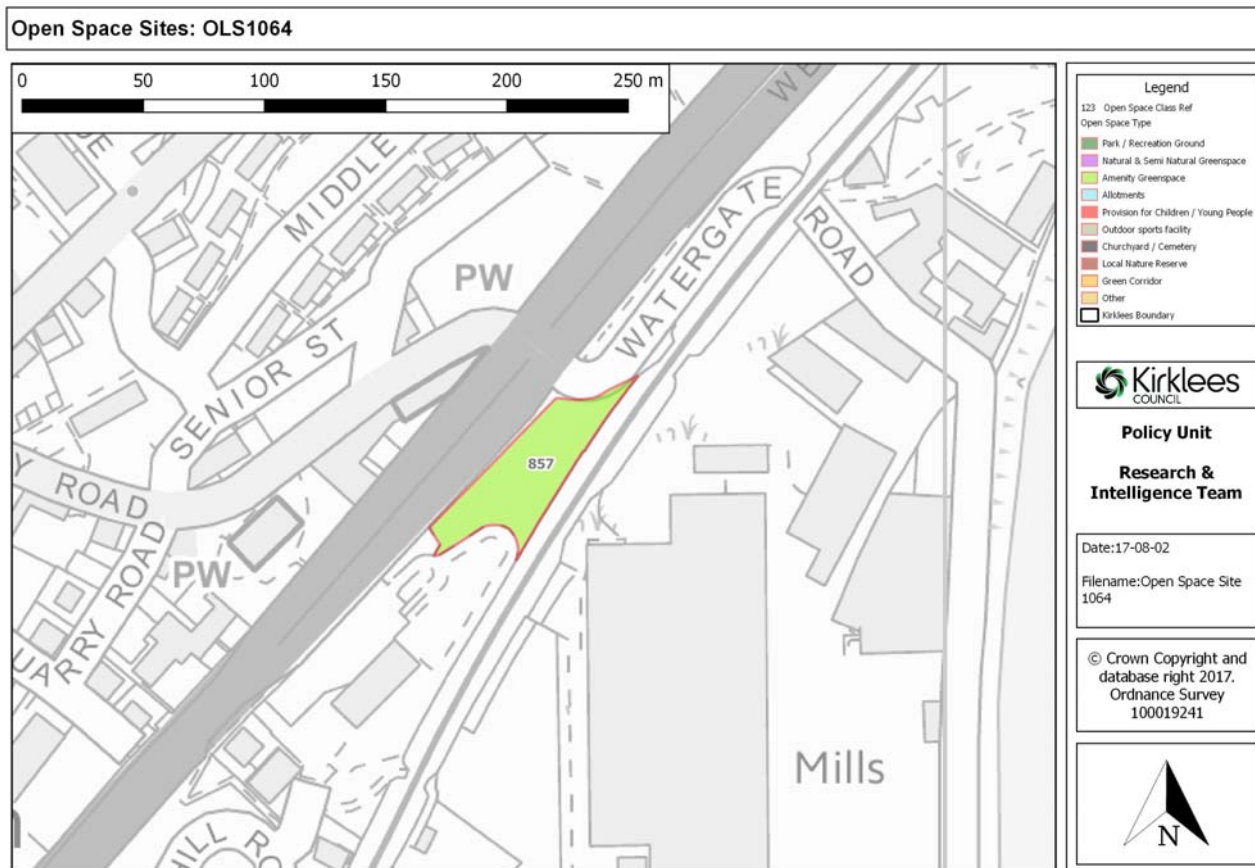
|                                   |              |  |
|-----------------------------------|--------------|--|
| <b>Open Space Reference</b>       | 1062         | <b>Natural &amp; semi-natural greenspace</b>   |
| <b>Class Reference</b>            | 952          | Class Area (Ha): 0.3   |
| Built facility strategy:          | No           | Playing pitch strategy: No   |
| <b>Open Space Site Assessment</b> |              |  |
| Level of use                      | 1            | Scarcity Value : 2   |
| IMD Rank                          | 5            |  |
| <b>Space meets needs of:</b>      | <b>Score</b> | <b>Comment</b>   |
| Elderly                           | 0            |  |
| Juniors                           | 0            |  |
| Teenagers                         | 0            |  |
| Disabled                          | 0            |  |
| Family                            | 0            |  |
| Others                            | 0            |  |
| <b>High Benefits</b>              |              |  |
| Structural and landscaping        | 5            | Part of wider prominent Thornhill Edge. Links woodland habitat to north with woodland to south east. |
| Ecological                        | 0            |  |
| Educational                       | 0            |  |
| Social and Health                 | 0            |  |
| Cultural and heritage             | 0            |  |
| Amenity and a sense of place      | 0            |  |
| Economic                          | 0            |  |
| Designated Nature Site            | 0            |  |
| Friends of group to the site      | 0            |  |
| <b>Total score</b>                | <b>13</b>    |  |
| Percentage                        | 15           |  |
| Value rating                      | HIGH         | Semi-natural area forms part of prominent Thornhill Edge.  |

**OLS 1064 - Land adjacent, 135, Huddersfield Road, Westtown, Dewsbury**

**Gross site area (ha):**

**0.21**

Classes: Amenity greenspace (857)



|                                   |              |                                   |
|-----------------------------------|--------------|-----------------------------------|
| <b>Open Space Reference</b>       | 1064         | <b>Amenity greenspace</b>         |
| <b>Class Reference</b>            | 857          | Class Area (Ha): 0.21             |
| Built facility strategy:          | No           | Playing pitch strategy: No        |
| <b>Open Space Site Assessment</b> |              |                                   |
| Level of use                      | 1            | Scarcity Value : 0                |
| IMD Rank                          | 4            |                                   |
| <b>Space meets needs of:</b>      | <b>Score</b> | <b>Comment</b>                    |
| Elderly                           | 0            |                                   |
| Juniors                           | 0            |                                   |
| Teenagers                         | 0            |                                   |
| Disabled                          | 0            |                                   |
| Family                            | 0            |                                   |
| Others                            | 0            |                                   |
| <b>High Benefits</b>              |              |                                   |
| Structural and landscaping        | 0            |                                   |
| Ecological                        | 0            |                                   |
| Educational                       | 0            |                                   |
| Social and Health                 | 0            |                                   |
| Cultural and heritage             | 0            |                                   |
| Amenity and a sense of place      | 0            |                                   |
| Economic                          | 0            |                                   |
| Designated Nature Site            | 0            |                                   |
| Friends of group to the site      | 0            |                                   |
| <b>Total score</b>                | <b>5</b>     |                                   |
| Percentage                        | 5            |                                   |
| Value rating                      | LOW          | Highway verge, partly maintained. |

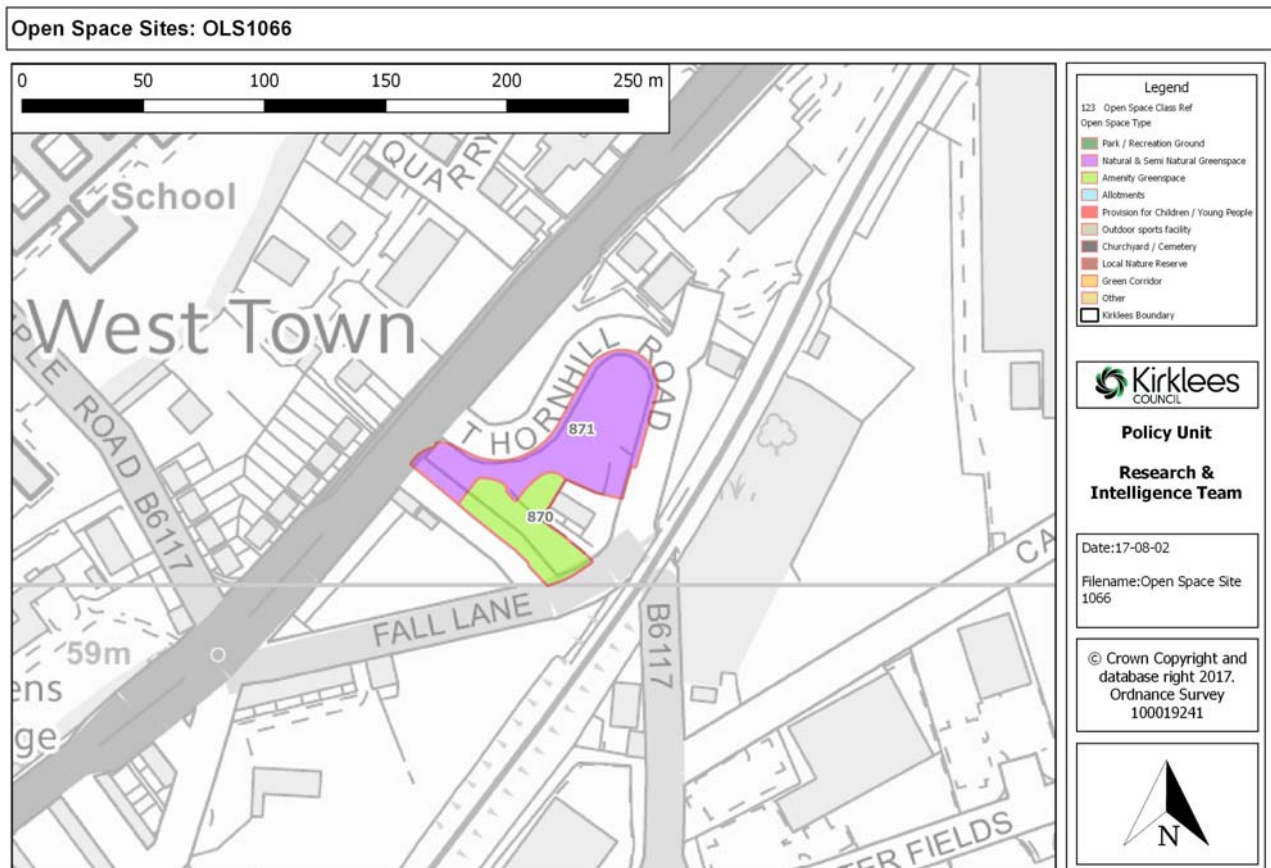


**OLS 1066 - Land adjacent, 24-30, Brooks Yard, Dewsbury**

Gross site area (ha):

**0.38**

Classes: Amenity greenspace (870), Woodland (871)



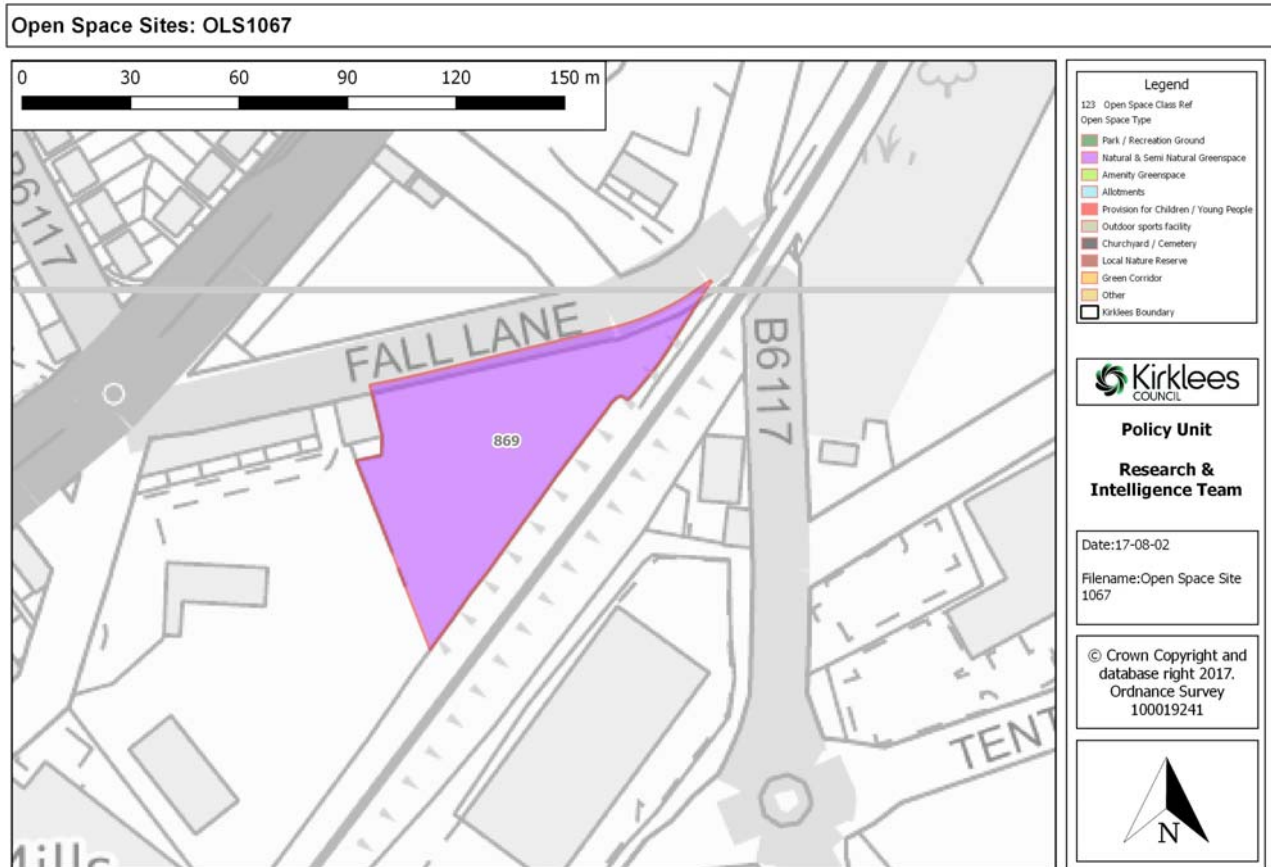
|                                   |              |                            |
|-----------------------------------|--------------|----------------------------|
| <b>Open Space Reference</b>       | 1066         | <b>Amenity greenspace</b>  |
| <b>Class Reference</b>            | 870          | Class Area (Ha): 0.12      |
| Built facility strategy:          | No           | Playing pitch strategy: No |
| <b>Open Space Site Assessment</b> |              |                            |
| Level of use                      | 2            | Scarcity Value : 0         |
| IMD Rank                          | 4            |                            |
| <b>Space meets needs of:</b>      | <b>Score</b> | <b>Comment</b>             |
| Elderly                           | 0            |                            |
| Juniors                           | 0            |                            |
| Teenagers                         | 0            |                            |
| Disabled                          | 0            |                            |
| Family                            | 0            |                            |
| Others                            | 0            |                            |
| <b>High Benefits</b>              |              |                            |
| Structural and landscaping        | 0            |                            |
| Ecological                        | 0            |                            |
| Educational                       | 0            |                            |
| Social and Health                 | 0            |                            |
| Cultural and heritage             | 0            |                            |
| Amenity and a sense of place      | 0            |                            |
| Economic                          | 0            |                            |
| Designated Nature Site            | 0            |                            |
| Friends of group to the site      | 0            |                            |
| <b>Total score</b>                | <b>6</b>     |                            |
| Percentage                        | 6            |                            |
| Value rating                      | LOW          |                            |

**OLS 1067 - Land east of, 53, Fell Lane, Scout Hill, Dewsbury**

**Gross site area (ha):**

**0.37**

Classes: Natural & semi-natural greenspace (869)



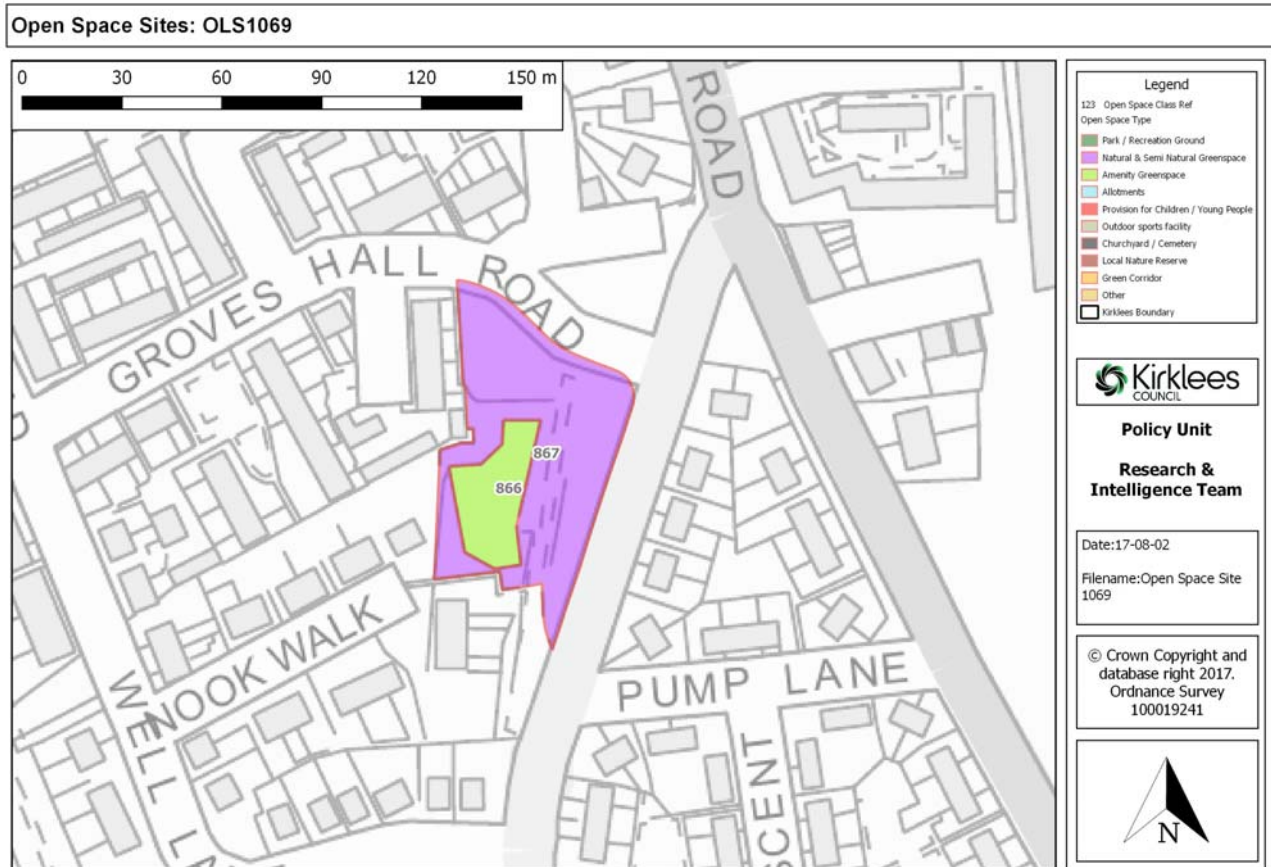
|                                   |              |   |
|-----------------------------------|--------------|---|
| <b>Open Space Reference</b>       | 1067         | <b>Natural &amp; semi-natural greenspace</b>  |
| <b>Class Reference</b>            | 869          | Class Area (Ha): 0.37   |
| Built facility strategy: No       |              | Playing pitch strategy: No  |
| <b>Open Space Site Assessment</b> |              |   |
| Level of use                      | 1            | Scarcity Value : 0  |
| IMD Rank                          | 4            |   |
| <b>Space meets needs of:</b>      | <b>Score</b> | <b>Comment</b>  |
| Elderly                           | 0            |   |
| Juniors                           | 0            |   |
| Teenagers                         | 0            |   |
| Disabled                          | 0            |   |
| Family                            | 0            |   |
| Others                            | 0            |   |
| <b>High Benefits</b>              |              |   |
| Structural and landscaping        | 0            |   |
| Ecological                        | 0            |   |
| Educational                       | 0            |   |
| Social and Health                 | 0            |   |
| Cultural and heritage             | 0            |   |
| Amenity and a sense of place      | 0            |   |
| Economic                          | 0            |   |
| Designated Nature Site            | 0            |   |
| Friends of group to the site      | 0            |   |
| <b>Total score</b>                | <b>5</b>     |   |
| Percentage                        | 5            |   |
| Value rating                      | LOW          | Mixed vegetation with trees along frontage to Fall Lane. Located between existing railway and Fall Lane. Unused no public access. |

**OLS 1069 - Low Park Meadows Open Space, Low Road, Dewsbury Moor, Dewsbury**

Gross site area (ha):

**0.38**

Classes: Amenity greenspace (866), Natural & semi-natural greenspace (867)



|                                   |              |   |
|-----------------------------------|--------------|---|
| <b>Open Space Reference</b>       | 1069         | <b>Amenity greenspace</b>   |
| <b>Class Reference</b>            | 866          | Class Area (Ha): 0.07   |
| Built facility strategy:          | No           | Playing pitch strategy: No  |
| <b>Open Space Site Assessment</b> |              |   |
| Level of use                      | 2            | Scarcity Value : 0  |
| IMD Rank                          | 5            |   |
| <b>Space meets needs of:</b>      | <b>Score</b> | <b>Comment</b>  |
| Elderly                           | 0            |   |
| Juniors                           | 0            |   |
| Teenagers                         | 0            |   |
| Disabled                          | 0            |   |
| Family                            | 0            |   |
| Others                            | 0            |   |
| <b>High Benefits</b>              |              |   |
| Structural and landscaping        | 0            |   |
| Ecological                        | 0            |   |
| Educational                       | 0            |   |
| Social and Health                 | 0            |   |
| Cultural and heritage             | 0            |   |
| Amenity and a sense of place      | 0            |   |
| Economic                          | 0            |   |
| Designated Nature Site            | 0            |   |
| Friends of group to the site      | 0            |   |
| <b>Total score</b>                | <b>7</b>     |   |
| Percentage                        | 7            |   |
| Value rating                      | LOW          | Maintained public open space concealed from view, used as cut through from Low Road to Nook Walk. |

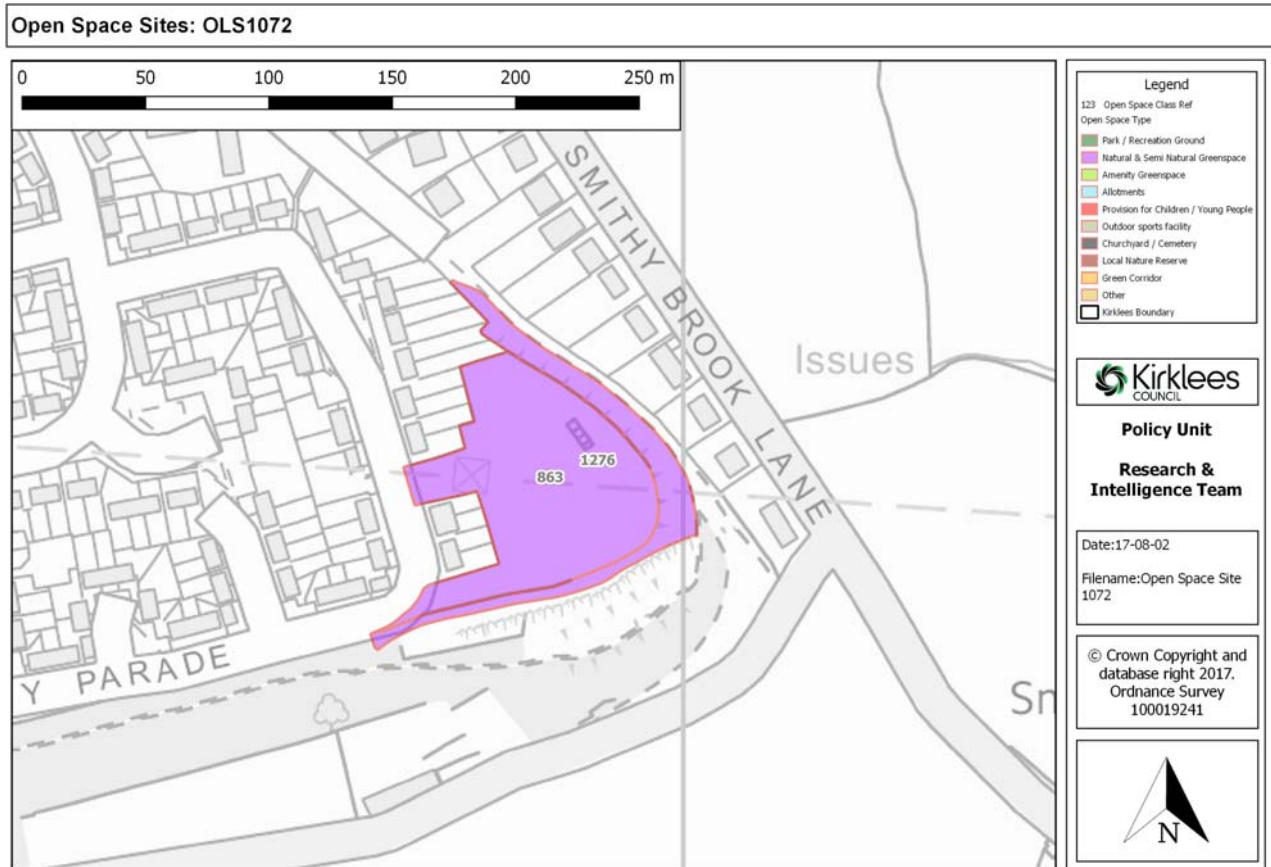
|                                   |              |  |
|-----------------------------------|--------------|--|
| <b>Open Space Reference</b>       | 1069         | <b>Natural &amp; semi-natural greenspace</b>                                 |
| <b>Class Reference</b>            | 867          | Class Area (Ha): 0.31  |
| Built facility strategy: No       |              | Playing pitch strategy: No   |
| <b>Open Space Site Assessment</b> |              |  |
| Level of use                      | 2            | Scarcity Value : 0   |
| IMD Rank                          | 5            |  |
| <b>Space meets needs of:</b>      | <b>Score</b> | <b>Comment</b>   |
| Elderly                           | 0            |  |
| Juniors                           | 0            |  |
| Teenagers                         | 0            |  |
| Disabled                          | 0            |  |
| Family                            | 0            |  |
| Others                            | 0            |  |
| <b>High Benefits</b>              |              |  |
| Structural and landscaping        | 0            |  |
| Ecological                        | 0            |  |
| Educational                       | 0            |  |
| Social and Health                 | 0            |  |
| Cultural and heritage             | 0            |  |
| Amenity and a sense of place      | 5            | Public open space with informal footpath provides amenity value in the area. |
| Economic                          | 0            |  |
| Designated Nature Site            | 0            |  |
| Friends of group to the site      | 0            |  |
| <b>Total score</b>                | <b>12</b>    |  |
| Percentage                        | 14           |  |
| Value rating                      | HIGH         | Public open space on road frontage.  |

**OLS 1072 - Smithy Parade Field, Smithy Parade, Thornhill, Dewsbury**

Gross site area (ha):

**0.82**

Classes: Natural & semi-natural greenspace (863), Woodland (1276)



|                                   |              |   |
|-----------------------------------|--------------|---|
| <b>Open Space Reference</b>       | 1072         | <b>Natural &amp; semi-natural greenspace</b>  |
| <b>Class Reference</b>            | 863          | Class Area (Ha): 0.62   |
| Built facility strategy:          | No           | Playing pitch strategy: No  |
| <b>Open Space Site Assessment</b> |              |   |
| Level of use                      | 1            | Scarcity Value : 0  |
| IMD Rank                          | 5            |   |
| <b>Space meets needs of:</b>      | <b>Score</b> | <b>Comment</b>  |
| Elderly                           | 0            |   |
| Juniors                           | 0            |   |
| Teenagers                         | 0            |   |
| Disabled                          | 0            |   |
| Family                            | 0            |   |
| Others                            | 0            |   |
| <b>High Benefits</b>              |              |   |
| Structural and landscaping        | 0            |   |
| Ecological                        | 0            |   |
| Educational                       | 0            |   |
| Social and Health                 | 0            |   |
| Cultural and heritage             | 0            |   |
| Amenity and a sense of place      | 0            | Some visual value - allows for wider countryside views.   |
| Economic                          | 0            |   |
| Designated Nature Site            | 0            |   |
| Friends of group to the site      | 0            |   |
| <b>Total score</b>                | <b>6</b>     |   |
| Percentage                        | 7            |   |
| Value rating                      | MEDIUM       | Scrubland with horse grazing use. Electricity pylon on flat part fronting Smithy Parade. No public use. |

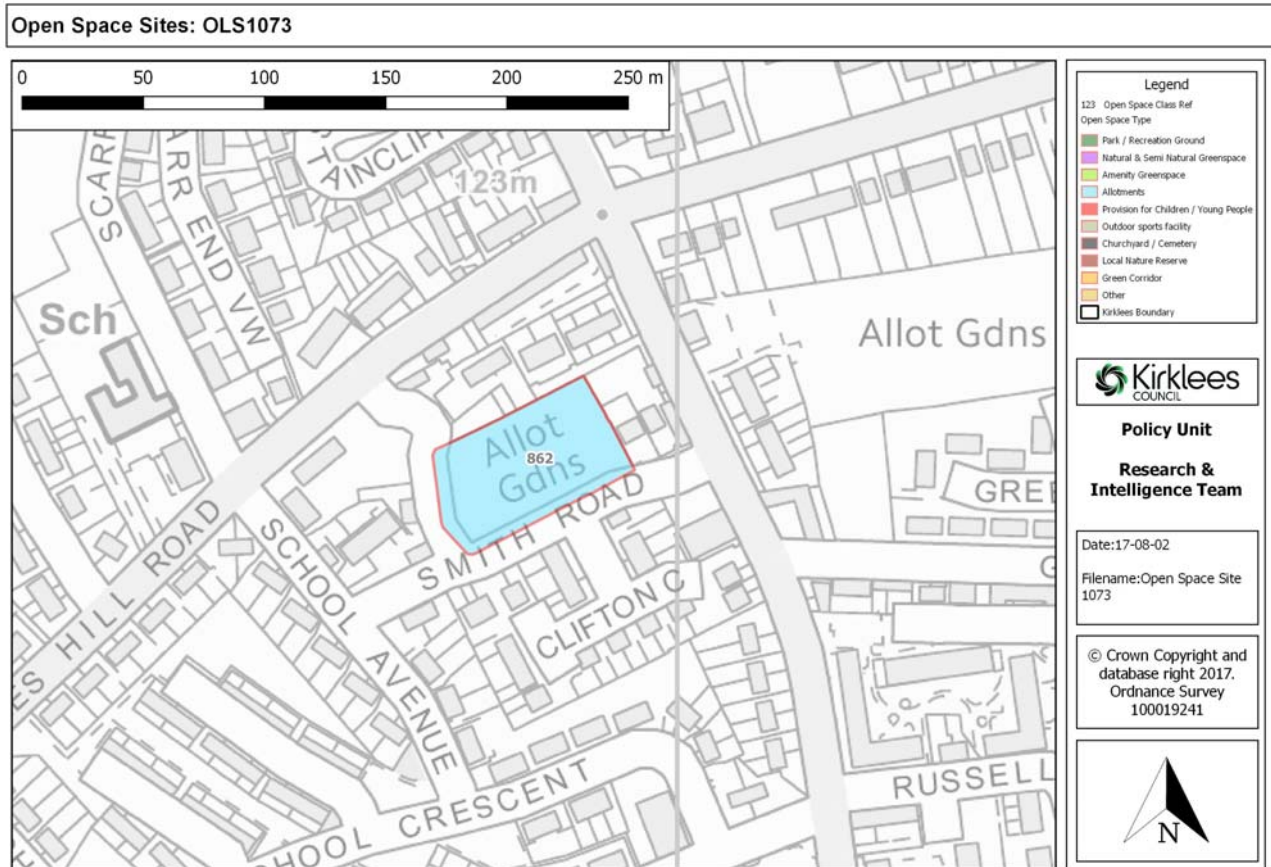


**OLS 1073 - Smith Road Allotments, Smith Road, Dewsbury Moor, Dewsbury**

Gross site area (ha):

**0.34**

Classes: Allotments (862)



|                                   |              |  |
|-----------------------------------|--------------|--|
| <b>Open Space Reference</b>       | 1073         | <b>Allotments</b>                          |
| <b>Class Reference</b>            | 862          | Class Area (Ha): 0.34                      |
| Built facility strategy:          | No           | Playing pitch strategy: No                 |
| <b>Open Space Site Assessment</b> |              |  |
| Level of use                      | 5            | Scarcity Value : 0                         |
| IMD Rank                          | 5            |  |
| <b>Space meets needs of:</b>      | <b>Score</b> | <b>Comment</b>                             |
| Elderly                           | 5            |  |
| Juniors                           | 0            |  |
| Teenagers                         | 0            |  |
| Disabled                          | 0            |  |
| Family                            | 0            |  |
| Others                            | 0            |  |
| <b>High Benefits</b>              |              |  |
| Structural and landscaping        | 0            |  |
| Ecological                        | 0            |  |
| Educational                       | 0            |  |
| Social and Health                 | 10           |  |
| Cultural and heritage             | 0            |  |
| Amenity and a sense of place      | 0            |  |
| Economic                          | 0            |  |
| Designated Nature Site            | 0            |  |
| Friends of group to the site      | 0            |  |
| <b>Total score</b>                | <b>25</b>    |  |
| Percentage                        | 27           |  |
| Value rating                      | MEDIUM       | Managed by Dewsbury Allotment Association. |

**Quality condition assessment (Allotments)**  
**Welcoming place**

|                                 |  |
|---------------------------------|--|
| Main Entrance                   | 3 - Opens onto reasonable safe/busy area with some natural surveillance from roads, paths etc  |
| Gradient and value              | 5 - Flat (whole site)  |
| Ramps and guard rails           | 1 - No ramps/guard rails   |
| Boundaries                      | 6 - Site is next to road with some boundary eg fence, wall etc or away from road & no boundary |
| Boundaries quality              | 10 - Good condition  |
| Controls to prevent illegal use | 5 - Adequate & appropriate controls  |
| Personal security               | 4 - Overlooked by housing on most sides  |

#### Site quality and paths

|                             |   |
|-----------------------------|---|
| Maintenance & cleanliness   | 5 - Excellent appearance with no litter / dog foul  |
| Drainage                    | 5 - The site is well drained (no evidence of water pools)   |
| Hedgerows - Maintenance     | 5 - Hedgerows well maintained   |
| Hedgerows_Are trees present | N   |
| Hedgerows_Overgrown         | N   |
| Hedgerows_Managed           | N   |
| Paths                       | 5 - Good surface free from potholes and even. Appropriate surface material. Suitable for a range of users, including wheelchairs, pushchairs and elderly. |

#### Enhanced site facilities and features

|                            |     |
|----------------------------|-----|
| Sufficient disabled access |     |
| Fresh water supply         | Yes |
| Room for expansion         |     |
| Toilet facilities          |     |
| Shelter                    |     |

#### Buildings and artefacts

|             |   |
|-------------|---|
| On site     | Y   |
| Comments    | sheds and greenhouses                                     |
| Maintenance | 4 - Good condition - no evidence of graffiti or vandalism |

#### Summary

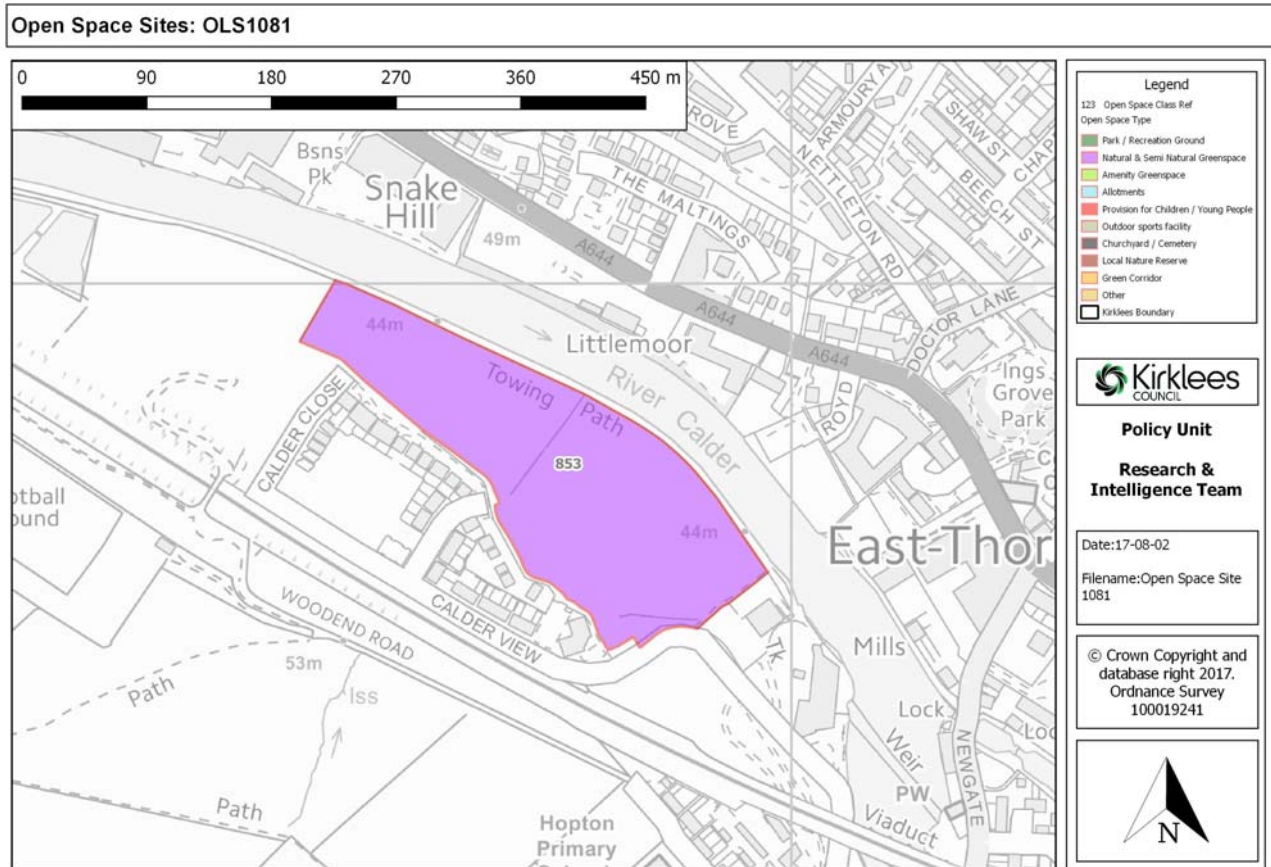
|                |      |
|----------------|------|
| Total score    | 63   |
| Percentage     | 66   |
| Quality rating | HIGH |

**OLS 1081 - Land rear of, Banks Mews, Mirfield**

**Gross site area (ha):**

**3.37**

Classes: Natural & semi-natural greenspace (853)



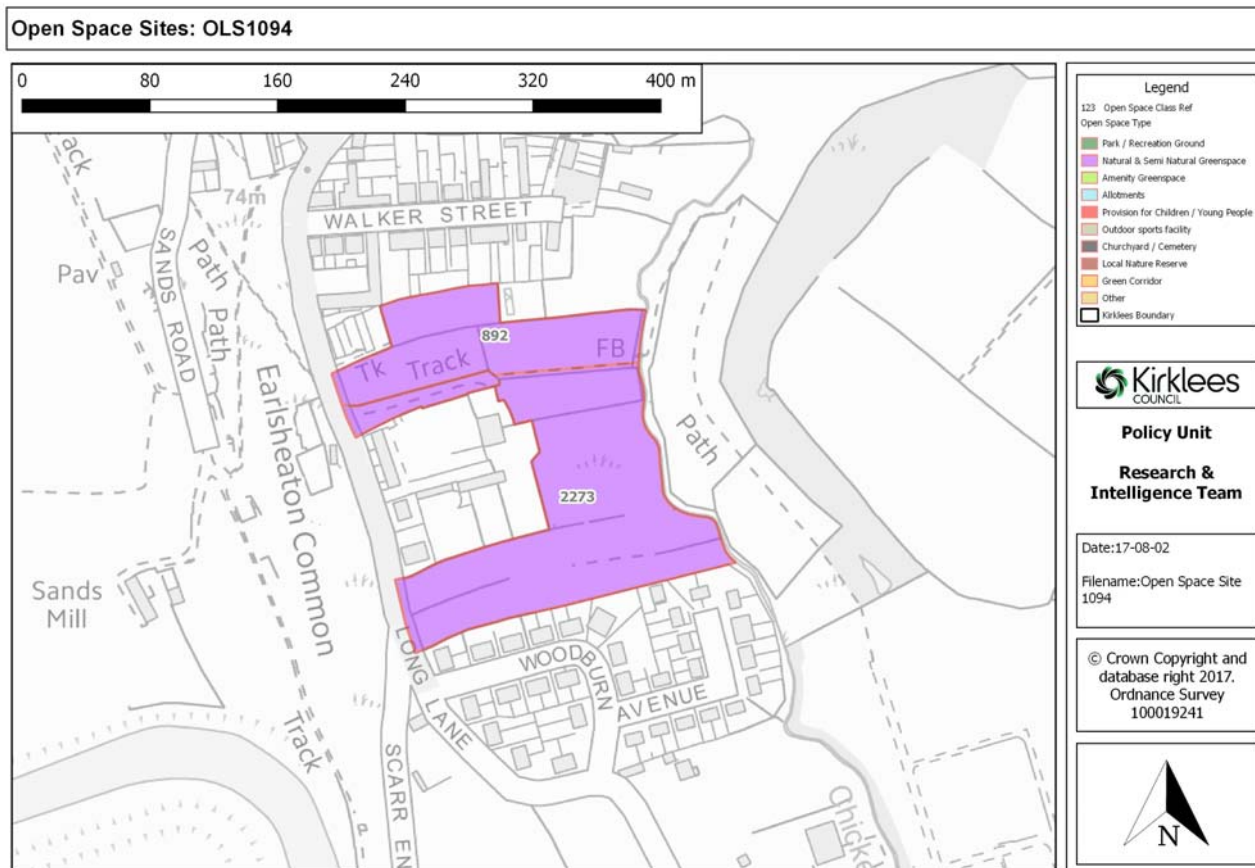
|                                   |              |  |
|-----------------------------------|--------------|--|
| <b>Open Space Reference</b>       | 1081         | <b>Natural &amp; semi-natural greenspace</b>   |
| <b>Class Reference</b>            | 853          | Class Area (Ha): 3.37  |
| Built facility strategy:          | No           | Playing pitch strategy: No   |
| <b>Open Space Site Assessment</b> |              |  |
| Level of use                      | 1            | Scarcity Value : 2   |
| IMD Rank                          | 2            |  |
| <b>Space meets needs of:</b>      | <b>Score</b> | <b>Comment</b>   |
| Elderly                           | 0            |  |
| Juniors                           | 0            |  |
| Teenagers                         | 0            |  |
| Disabled                          | 0            |  |
| Family                            | 0            |  |
| Others                            | 0            |  |
| <b>High Benefits</b>              |              |  |
| Structural and landscaping        | 0            |  |
| Ecological                        | 0            | High potential for ecological enhancement due to location adjacent River Calder. Currently has limited ecological value. |
| Educational                       | 0            |  |
| Social and Health                 | 0            |  |
| Cultural and heritage             | 0            |  |
| Amenity and a sense of place      | 0            |  |
| Economic                          | 0            |  |
| Designated Nature Site            | 0            |  |
| Friends of group to the site      | 0            |  |
| <b>Total score</b>                | <b>5</b>     |  |
| Percentage                        | 5            |  |
| Value rating                      | LOW          | Large area of scrubland not suitable as urban green space. Functional flood plain. No public access.                     |

**OLS 1094 - Land north of, Woodburn Avenue, Earlsheaton, Dewsbury**

Gross site area (ha):

**2.59**

Classes: Natural & semi-natural greenspace (892, 2273)



|                                   |              |  |
|-----------------------------------|--------------|--|
| <b>Open Space Reference</b>       | 1094         | <b>Natural &amp; semi-natural greenspace</b>   |
| <b>Class Reference</b>            | 892          | Class Area (Ha): 0.78  |
| Built facility strategy:          | No           | Playing pitch strategy: No   |
| <b>Open Space Site Assessment</b> |              |  |
| Level of use                      | 2            | Scarcity Value : 0   |
| IMD Rank                          | 4            |  |
| <b>Space meets needs of:</b>      | <b>Score</b> | <b>Comment</b>   |
| Elderly                           | 0            |  |
| Juniors                           | 0            |  |
| Teenagers                         | 0            |  |
| Disabled                          | 0            |  |
| Family                            | 0            |  |
| Others                            | 0            |  |
| <b>High Benefits</b>              |              |  |
| Structural and landscaping        | 0            |  |
| Ecological                        | 0            |  |
| Educational                       | 0            |  |
| Social and Health                 | 0            |  |
| Cultural and heritage             | 0            |  |
| Amenity and a sense of place      | 0            | Some visual amenity value from public footpath. Allows wider views to countryside to east. |
| Economic                          | 0            |  |
| Designated Nature Site            | 0            |  |
| Friends of group to the site      | 0            |  |
| <b>Total score</b>                | <b>6</b>     |  |
| Percentage                        | 7            |  |
| Value rating                      | MEDIUM       | Grassland area, some used for horse grazing. Adjoins public footpath on southern boundary. |

|                                   |              |  |
|-----------------------------------|--------------|--|
| <b>Open Space Reference</b>       | 1094         | <b>Natural &amp; semi-natural greenspace</b>   |
| <b>Class Reference</b>            | 2273         | Class Area (Ha): 1.8   |
| Built facility strategy: No       |              | Playing pitch strategy: No   |
| <b>Open Space Site Assessment</b> |              |  |
| Level of use                      | 2            | Scarcity Value : 0   |
| IMD Rank                          | 4            |  |
| <b>Space meets needs of:</b>      | <b>Score</b> | <b>Comment</b>   |
| Elderly                           | 0            |  |
| Juniors                           | 0            |  |
| Teenagers                         | 0            |  |
| Disabled                          | 0            |  |
| Family                            | 0            |  |
| Others                            | 0            |  |
| <b>High Benefits</b>              |              |  |
| Structural and landscaping        | 0            |  |
| Ecological                        | 0            | Some ecological value - mosaic of semi-natural habitats within wildlife corridor.  |
| Educational                       | 0            |  |
| Social and Health                 | 0            |  |
| Cultural and heritage             | 0            |  |
| Amenity and a sense of place      | 0            | Eastern part of site forms part of a visually attractive valley.   |
| Economic                          | 0            |  |
| Designated Nature Site            | 0            |  |
| Friends of group to the site      | 0            |  |
| <b>Total score</b>                | <b>6</b>     |  |
| Percentage                        | 7            |  |
| Value rating                      | MEDIUM       | Semi-natural greenspace with public footpath through the site from Long Lane. Chickenley Beck forms eastern boundary of whole site. Eastern part of site forms part of visually attractive valley. Links to countryside to east. |

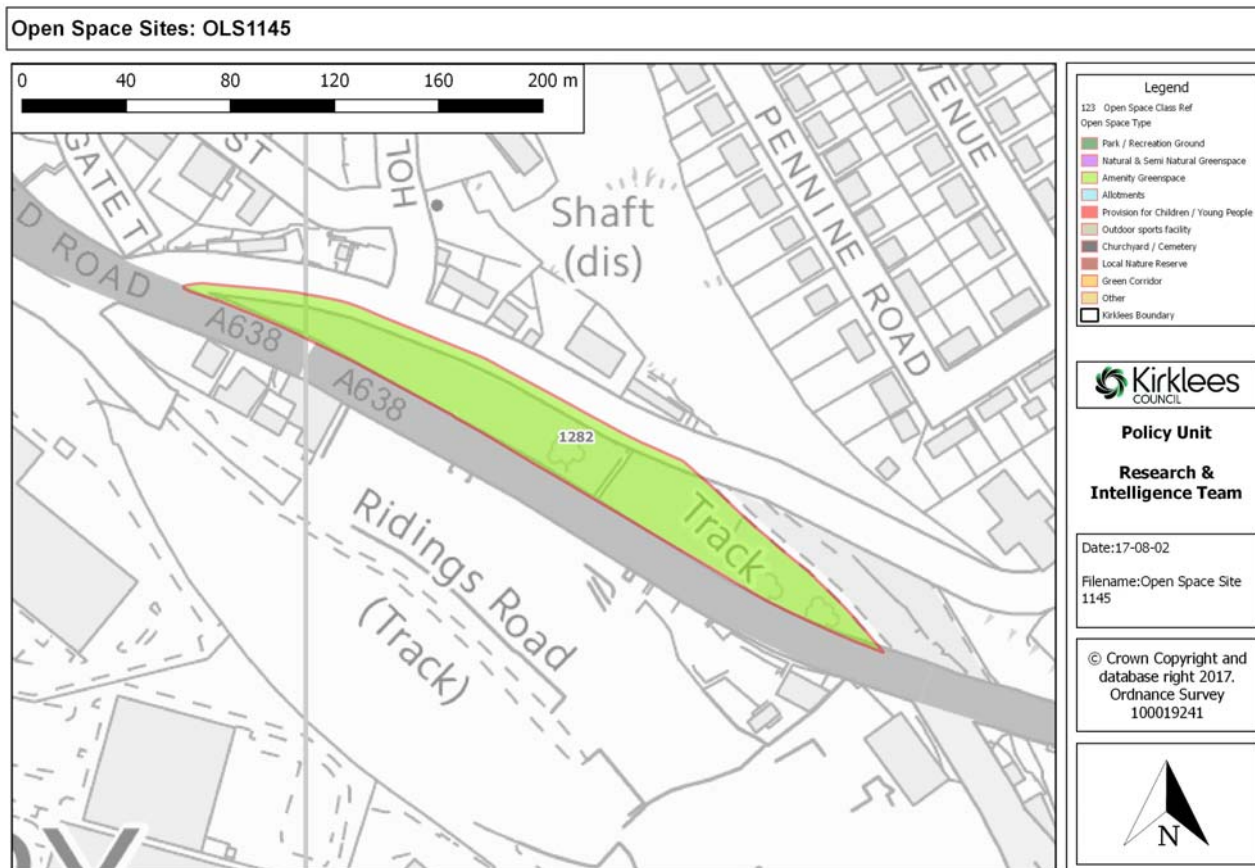


**OLS 1145 - Open Space between, Old Bank Road & Wakefield Road, Dewsbury**

Gross site area (ha):

**0.61**

Classes: Amenity greenspace (1282)



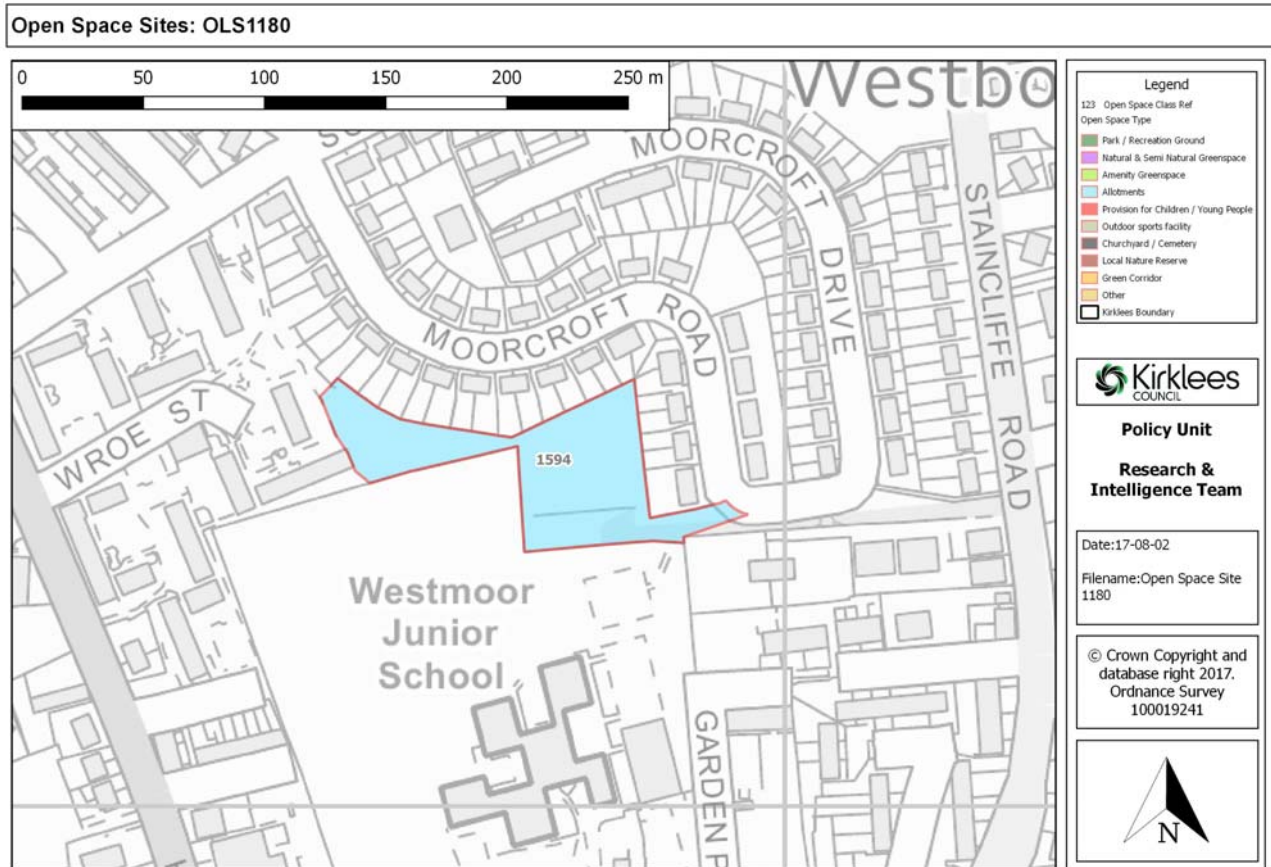
|                                   |              |                            |
|-----------------------------------|--------------|----------------------------|
| <b>Open Space Reference</b>       | 1145         | <b>Amenity greenspace</b>  |
| <b>Class Reference</b>            | 1282         | Class Area (Ha): 0.61      |
| Built facility strategy:          | No           | Playing pitch strategy: No |
| <b>Open Space Site Assessment</b> |              |                            |
| Level of use                      | 1            | Scarcity Value : 0         |
| IMD Rank                          | 4            |                            |
| <b>Space meets needs of:</b>      | <b>Score</b> | <b>Comment</b>             |
| Elderly                           | 0            |                            |
| Juniors                           | 0            |                            |
| Teenagers                         | 0            |                            |
| Disabled                          | 0            |                            |
| Family                            | 0            |                            |
| Others                            | 0            |                            |
| <b>High Benefits</b>              |              |                            |
| Structural and landscaping        | 0            |                            |
| Ecological                        | 0            |                            |
| Educational                       | 0            |                            |
| Social and Health                 | 0            |                            |
| Cultural and heritage             | 0            |                            |
| Amenity and a sense of place      | 10           | Visual amenity             |
| Economic                          | 0            |                            |
| Designated Nature Site            | 0            |                            |
| Friends of group to the site      | 0            |                            |
| <b>Total score</b>                | <b>15</b>    |                            |
| Percentage                        | 16           |                            |
| Value rating                      | HIGH         |                            |

**OLS 1180 - Moorcroft Community Gardens, Moorcroft Road, Dewsbury Moor, Dewsbury**

Gross site area (ha):

**0.48**

Classes: Allotments (1594)



|                                   |              |                            |
|-----------------------------------|--------------|----------------------------|
| <b>Open Space Reference</b>       | 1180         | <b>Allotments</b>          |
| <b>Class Reference</b>            | 1594         | Class Area (Ha): 0.48      |
| Built facility strategy:          | No           | Playing pitch strategy: No |
| <b>Open Space Site Assessment</b> |              |                            |
| Level of use                      | 3            | Scarcity Value : 1         |
| IMD Rank                          | 4            |                            |
| <b>Space meets needs of:</b>      | <b>Score</b> | <b>Comment</b>             |
| Elderly                           | 5            |                            |
| Juniors                           | 0            |                            |
| Teenagers                         | 0            |                            |
| Disabled                          | 0            |                            |
| Family                            | 0            |                            |
| Others                            | 0            |                            |
| <b>High Benefits</b>              |              |                            |
| Structural and landscaping        | 0            |                            |
| Ecological                        | 0            |                            |
| Educational                       | 0            |                            |
| Social and Health                 | 10           |                            |
| Cultural and heritage             | 0            |                            |
| Amenity and a sense of place      | 0            |                            |
| Economic                          | 0            |                            |
| Designated Nature Site            | 0            |                            |
| Friends of group to the site      | 0            |                            |
| <b>Total score</b>                | <b>23</b>    |                            |
| Percentage                        | 25           |                            |
| Value rating                      | MEDIUM       |                            |

**Quality condition assessment (Allotments)**

**Welcoming place**

|                                 |   |
|---------------------------------|---|
| Main Entrance                   | 3 - Opens onto reasonable safe/busy area with some natural surveillance from roads, paths etc |
| Gradient and value              | 4 - Gentle slopes   |
| Ramps and guard rails           | 1 - No ramps/guard rails  |
| Boundaries                      | 10 - Site located away from road with boundary eg fence, wall etc                             |
| Boundaries quality              | 10 - Good condition   |
| Controls to prevent illegal use | 5 - Adequate & appropriate controls   |
| Personal security               | 4 - Overlooked by housing on most sides   |

#### **Site quality and paths**

|                             |   |
|-----------------------------|---|
| Maintenance & cleanliness   | 3 - Adequate  |
| Drainage                    | 5 - The site is well drained (no evidence of water pools)                                   |
| Hedgerows - Maintenance     | 3 - Some hedgerows well maintained  |
| Hedgerows_Are trees present | N   |
| Hedgerows_Overgrown         | N   |
| Hedgerows_Managed           | N   |
| Paths                       | 3 - Reasonable quality with some evidence of damage to surface and suitable for some users. |

#### **Enhanced site facilities and features**

|                            |     |
|----------------------------|-----|
| Sufficient disabled access |     |
| Fresh water supply         | Yes |
| Room for expansion         |     |
| Toilet facilities          |     |
| Shelter                    |     |

#### **Buildings and artefacts**

|             |   |
|-------------|---|
| On site     | Y   |
| Comments    | seating shelter   |
| Maintenance | 4 - Good condition - no evidence of graffiti or vandalism |

#### **Summary**

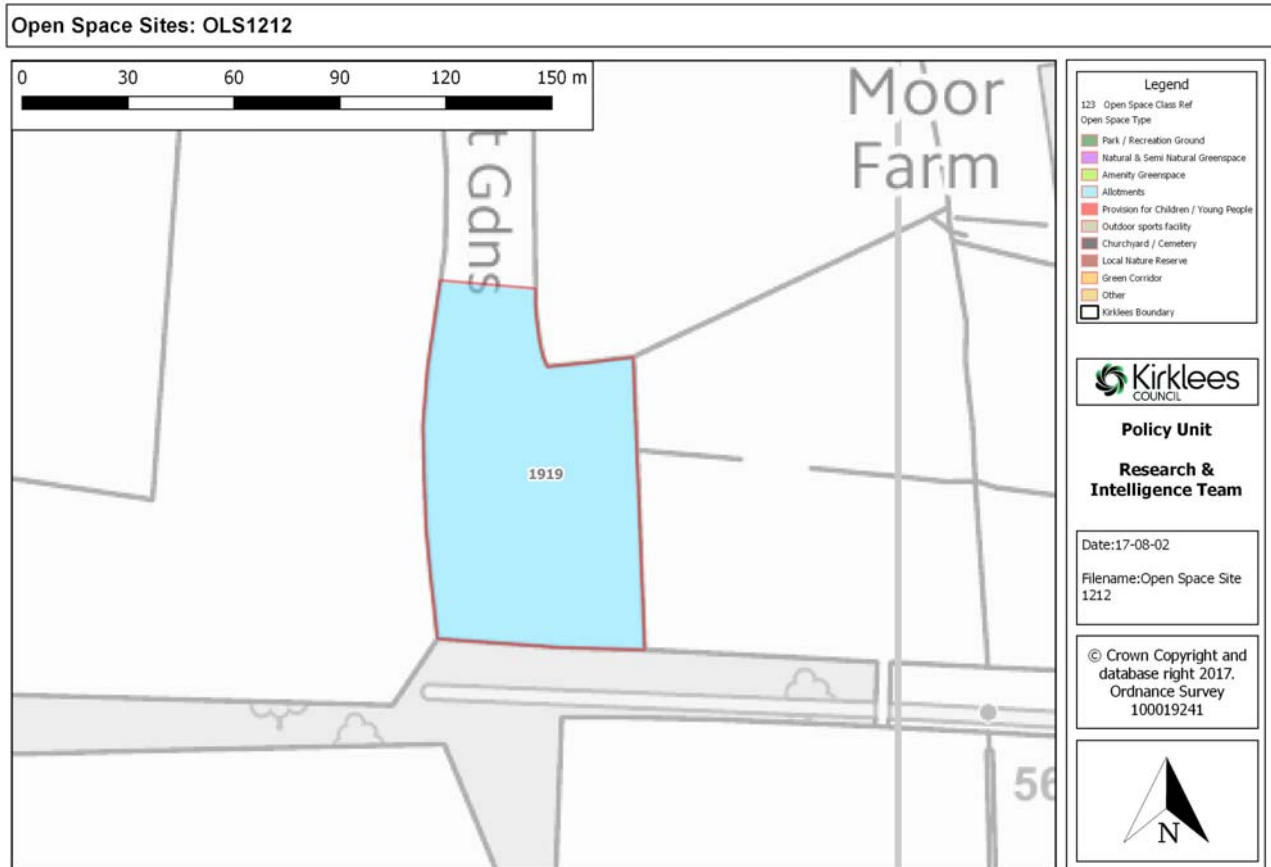
|                |      |
|----------------|------|
| Total score    | 60   |
| Percentage     | 63   |
| Quality rating | HIGH |

**OLS 1212 - Morton House Allotments, Lees Hall Road, Thornhill Lees, Dewsbury**

Gross site area (ha):

**0.54**

Classes: Allotments (1919)



|                                   |              |   |
|-----------------------------------|--------------|---|
| <b>Open Space Reference</b>       | 1212         | <b>Allotments</b>                           |
| <b>Class Reference</b>            | 1919         | Class Area (Ha): 0.54                       |
| Built facility strategy:          | No           | Playing pitch strategy: No                  |
| <b>Open Space Site Assessment</b> |              |   |
| Level of use                      | 3            | Scarcity Value : 0                          |
| IMD Rank                          | 5            |   |
| <b>Space meets needs of:</b>      | <b>Score</b> | <b>Comment</b>                              |
| Elderly                           | 5            |   |
| Juniors                           | 0            |   |
| Teenagers                         | 0            |   |
| Disabled                          | 0            |   |
| Family                            | 0            |   |
| Others                            | 0            |   |
| <b>High Benefits</b>              |              |   |
| Structural and landscaping        | 0            |   |
| Ecological                        | 0            |   |
| Educational                       | 0            |   |
| Social and Health                 | 10           |   |
| Cultural and heritage             | 0            |   |
| Amenity and a sense of place      | 0            |   |
| Economic                          | 0            |   |
| Designated Nature Site            | 0            |   |
| Friends of group to the site      | 0            |   |
| <b>Total score</b>                | <b>23</b>    |   |
| Percentage                        | 25           |   |
| Value rating                      | MEDIUM       | Managed by Dewsbury Allotments Association. |

**Quality condition assessment (Allotments)**

**Welcoming place**

|                                 |   |
|---------------------------------|---|
| Main Entrance                   | 1 - Does not open onto safe/busy area & no natural surveillance from roads, paths etc |
| Gradient and value              | 5 - Flat (whole site)   |
| Ramps and guard rails           | 1 - No ramps/guard rails  |
| Boundaries                      | 10 - Site located away from road with boundary eg fence, wall etc                     |
| Boundaries quality              | 6 - Variable quality  |
| Controls to prevent illegal use | 3 - Some controls, but some noticeable gaps   |
| Personal security               | 1 - Not overlooked  |

#### Site quality and paths

|                             |   |
|-----------------------------|---|
| Maintenance & cleanliness   | 3 - Adequate  |
| Drainage                    | 5 - The site is well drained (no evidence of water pools)                                   |
| Hedgerows - Maintenance     | 0 -   |
| Hedgerows_Are trees present | Y   |
| Hedgerows_Overgrown         | N   |
| Hedgerows_Managed           | Y   |
| Paths                       | 3 - Reasonable quality with some evidence of damage to surface and suitable for some users. |

#### Enhanced site facilities and features

|                            |     |
|----------------------------|-----|
| Sufficient disabled access |     |
| Fresh water supply         | Yes |
| Room for expansion         |     |
| Toilet facilities          |     |
| Shelter                    |     |

#### Buildings and artefacts

|             |  |
|-------------|--|
| On site     | Y  |
| Comments    | Sheds, greenhouses   |
| Maintenance | 3 - Adequate - not in keeping with site heritage, little evidence of vandalism |

#### Summary

|                |        |
|----------------|--------|
| Total score    | 46     |
| Percentage     | 48     |
| Quality rating | MEDIUM |

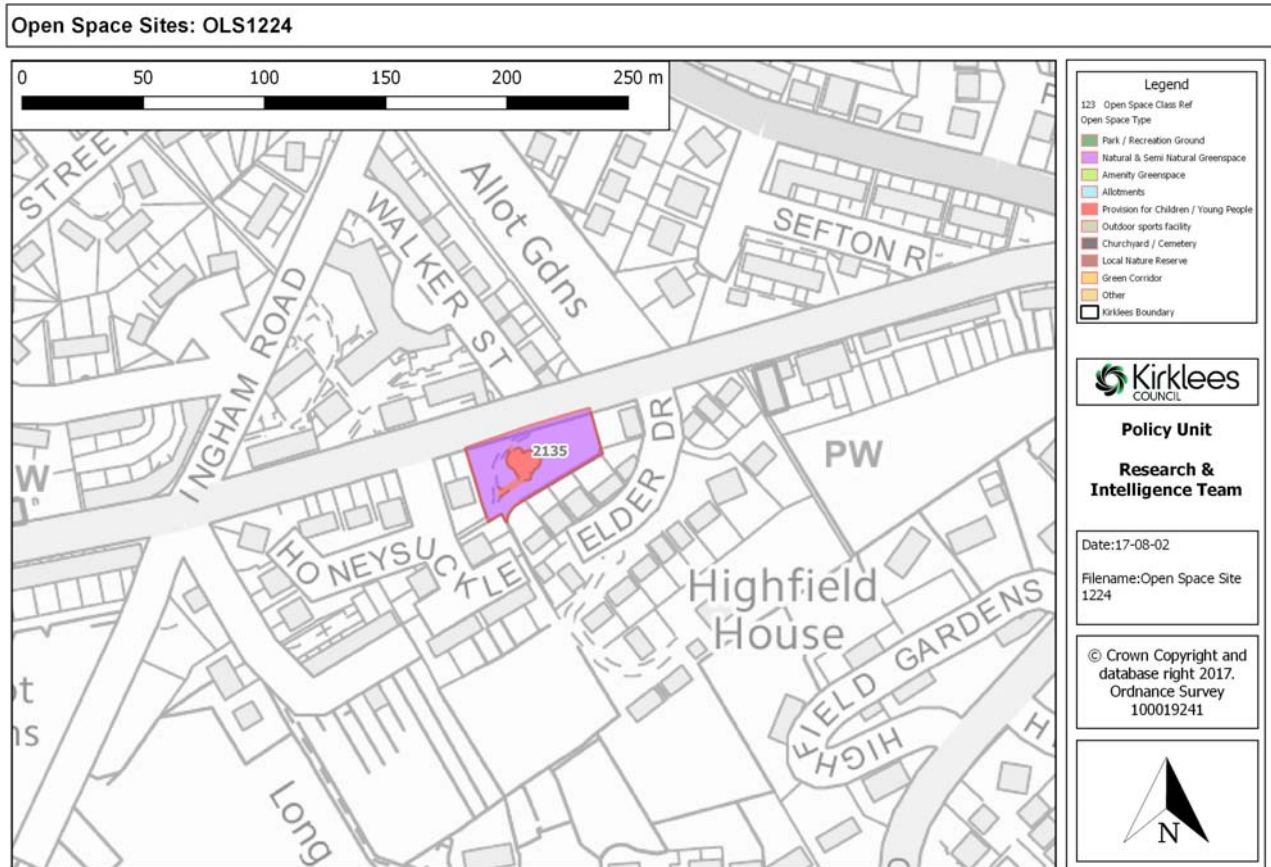


**OLS 1224 - Lees Hall Road Play Area, Lees Hall Road, Dewsbury**

**Gross site area (ha):**

**0.14**

Classes: Natural & semi-natural greenspace (2135), Provision for children & young people (2129)



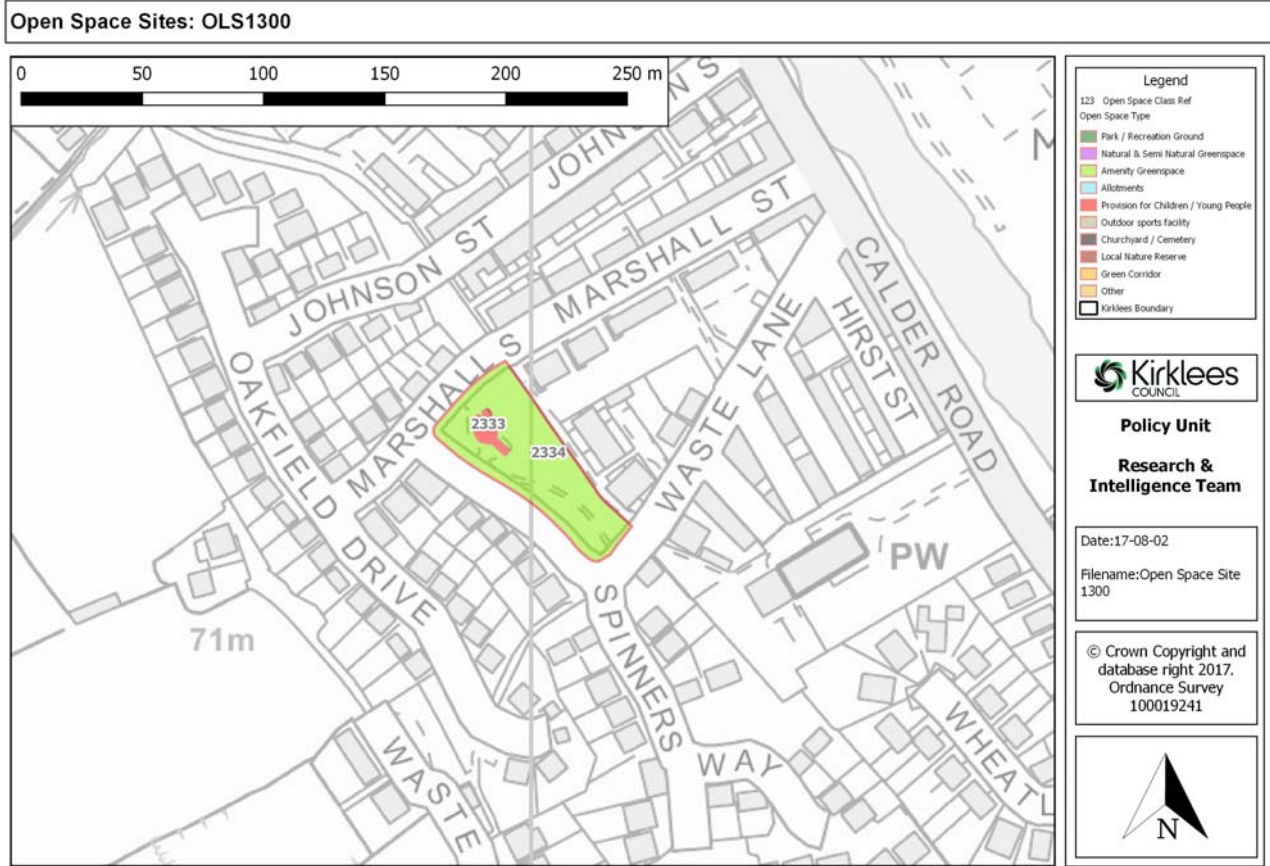
|                                   |              |  |
|-----------------------------------|--------------|--|
| <b>Open Space Reference</b>       | 1224         | <b>Natural &amp; semi-natural greenspace</b>   |
| <b>Class Reference</b>            | 2135         | Class Area (Ha): 0.13  |
| Built facility strategy:          | No           | Playing pitch strategy: No   |
| <b>Open Space Site Assessment</b> |              |  |
| Level of use                      | 3            | Scarcity Value : 0   |
| IMD Rank                          | 3            |  |
| <b>Space meets needs of:</b>      | <b>Score</b> | <b>Comment</b>   |
| Elderly                           | 0            |  |
| Juniors                           | 5            | Equipped children's play area.   |
| Teenagers                         | 0            |  |
| Disabled                          | 0            |  |
| Family                            | 0            |  |
| Others                            | 0            |  |
| <b>High Benefits</b>              |              |  |
| Structural and landscaping        | 0            |  |
| Ecological                        | 0            |  |
| Educational                       | 0            |  |
| Social and Health                 | 0            |  |
| Cultural and heritage             | 0            |  |
| Amenity and a sense of place      | 5            | Attractive public open space with landscaping, trees on road frontage and within the site. |
| Economic                          | 0            |  |
| Designated Nature Site            | 0            |  |
| Friends of group to the site      | 0            |  |
| <b>Total score</b>                | <b>16</b>    |  |
| Percentage                        | 18           |  |
| Value rating                      | HIGH         |  |

**OLS 1300 - The Pastures Play Area, Spinners Way, Lower Hopton, Mirfield**

Gross site area (ha):

**0.26**

Classes: Amenity greenspace (2334), Provision for children & young people (2333)



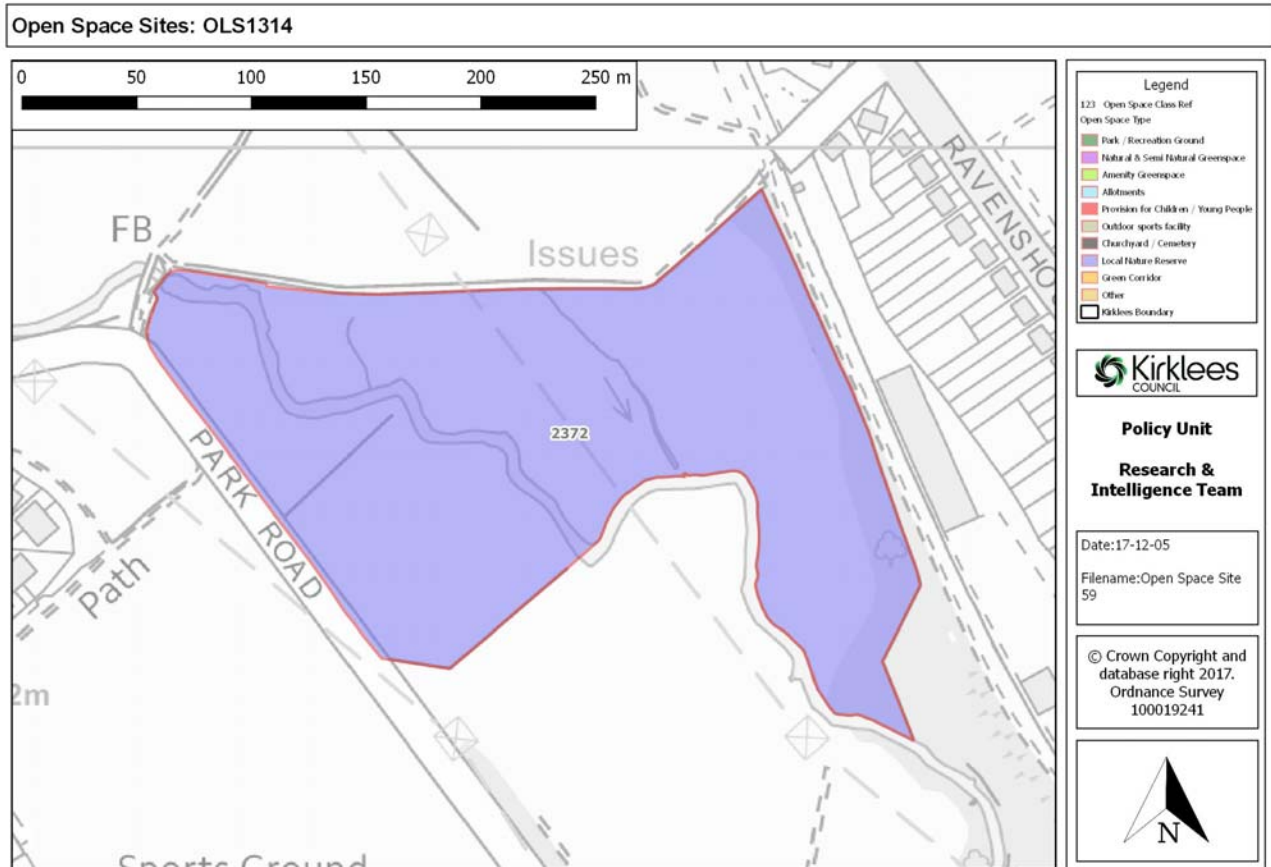
|                                   |              |                            |
|-----------------------------------|--------------|----------------------------|
| <b>Open Space Reference</b>       | 1300         | <b>Amenity greenspace</b>  |
| <b>Class Reference</b>            | 2334         | Class Area (Ha): 0.25      |
| Built facility strategy:          | No           | Playing pitch strategy: No |
| <b>Open Space Site Assessment</b> |              |                            |
| Level of use                      | 4            | Scarcity Value : 1         |
| IMD Rank                          | 3            |                            |
| <b>Space meets needs of:</b>      | <b>Score</b> | <b>Comment</b>             |
| Elderly                           | 5            |                            |
| Juniors                           | 5            |                            |
| Teenagers                         | 0            |                            |
| Disabled                          | 0            |                            |
| Family                            | 5            |                            |
| Others                            | 5            |                            |
| <b>High Benefits</b>              |              |                            |
| Structural and landscaping        | 0            |                            |
| Ecological                        | 0            |                            |
| Educational                       | 0            |                            |
| Social and Health                 | 5            | Play area                  |
| Cultural and heritage             | 0            |                            |
| Amenity and a sense of place      | 0            |                            |
| Economic                          | 0            |                            |
| Designated Nature Site            | 0            |                            |
| Friends of group to the site      | 0            |                            |
| <b>Total score</b>                | <b>33</b>    |                            |
| Percentage                        | 36           |                            |
| Value rating                      | HIGH         |                            |

**OLS 1314 - Lower Spen LNR, Park Road, Ravensthorpe, Dewsbury**

Gross site area (ha):

**3.95**

Classes: Local nature reserve (2372)



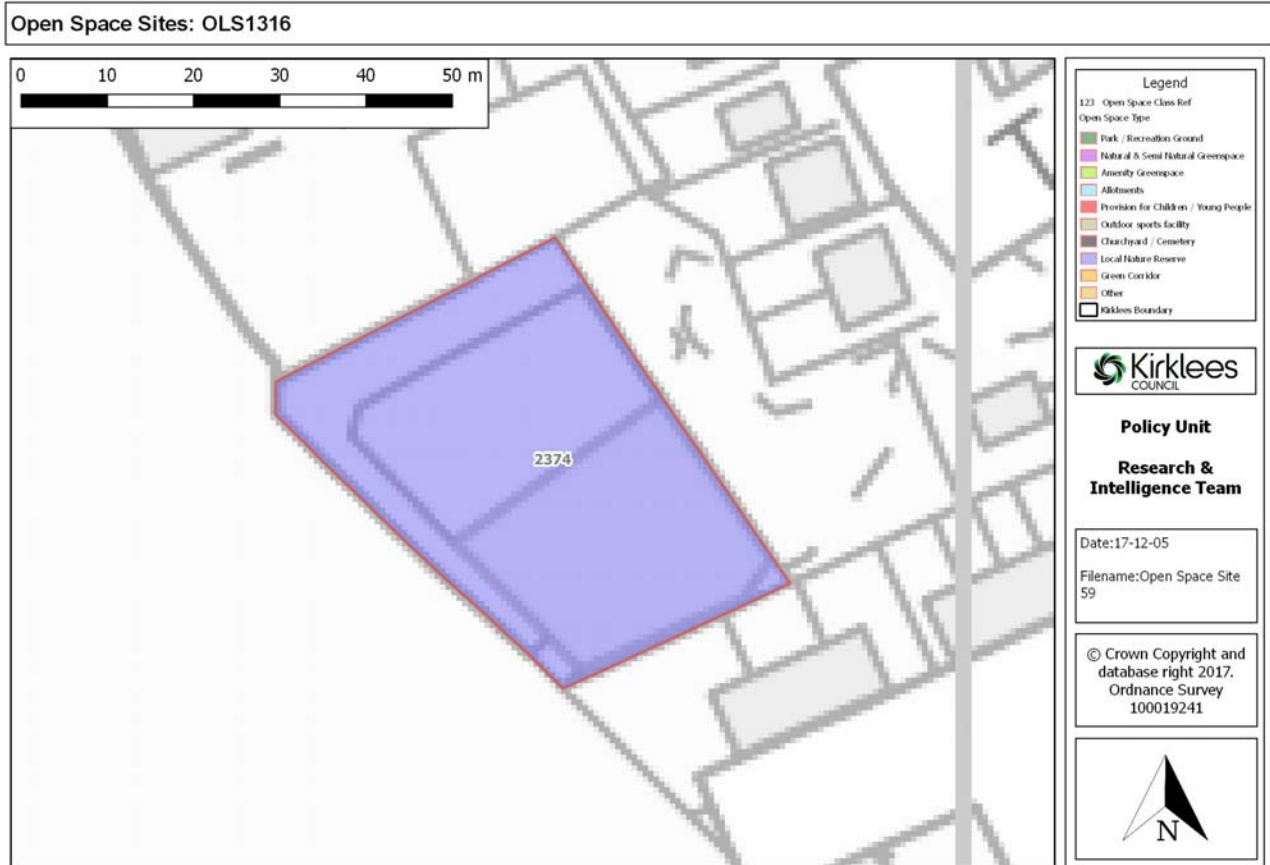
|                                   |              |                                |
|-----------------------------------|--------------|--------------------------------|
| <b>Open Space Reference</b>       | 1314         | <b>Local nature reserve</b>    |
| <b>Class Reference</b>            | 2372         | Class Area (Ha): 3.95          |
| Built facility strategy:          | No           | Playing pitch strategy: No     |
| <b>Open Space Site Assessment</b> |              |                                |
| Level of use                      | 0            | Scarcity Value : 0             |
| IMD Rank                          | 5            |                                |
| <b>Space meets needs of:</b>      | <b>Score</b> | <b>Comment</b>                 |
| Elderly                           | 0            |                                |
| Juniors                           | 0            |                                |
| Teenagers                         | 0            |                                |
| Disabled                          | 0            |                                |
| Family                            | 0            |                                |
| Others                            | 0            |                                |
| <b>High Benefits</b>              |              |                                |
| Structural and landscaping        | 0            |                                |
| Ecological                        | 5            | Designated Local Wildlife Site |
| Educational                       | 0            |                                |
| Social and Health                 | 0            |                                |
| Cultural and heritage             | 0            |                                |
| Amenity and a sense of place      | 0            |                                |
| Economic                          | 0            |                                |
| Designated Nature Site            | 0            |                                |
| Friends of group to the site      | 0            |                                |
| <b>Total score</b>                | <b>10</b>    |                                |
| Percentage                        | 11           |                                |
| Value rating                      | HIGH         |                                |

**OLS 1316 - Sunny Bank Ponds LNR, The Coppice, Mirfield**

Gross site area (ha):

**0.16**

Classes: Local nature reserve (2374)



|                                   |              |  |
|-----------------------------------|--------------|--|
| <b>Open Space Reference</b>       | 1316         | <b>Local nature reserve</b>                  |
| <b>Class Reference</b>            | 2374         | Class Area (Ha): 0.16                        |
| Built facility strategy:          | No           | Playing pitch strategy: No                   |
| <b>Open Space Site Assessment</b> |              |  |
| Level of use                      | 2            | Scarcity Value : 4                           |
| IMD Rank                          | 2            |  |
| <b>Space meets needs of:</b>      | <b>Score</b> | <b>Comment</b>                               |
| Elderly                           | 0            |  |
| Juniors                           | 0            |  |
| Teenagers                         | 0            |  |
| Disabled                          | 0            |  |
| Family                            | 0            |  |
| Others                            | 0            |  |
| <b>High Benefits</b>              |              |  |
| Structural and landscaping        | 0            |  |
| Ecological                        | 5            | LNR (ponds). Designated Local Wildlife Site. |
| Educational                       | 0            |  |
| Social and Health                 | 0            |  |
| Cultural and heritage             | 0            |  |
| Amenity and a sense of place      | 0            |  |
| Economic                          | 0            |  |
| Designated Nature Site            | 0            |  |
| Friends of group to the site      | 0            |  |
| <b>Total score</b>                | <b>13</b>    |  |
| Percentage                        | 15           |  |
| Value rating                      | HIGH         |  |



**OLS 1369 - Broomer Street Play Area, Broomer Street, Ravensthorpe, Dewsbury**

Gross site area (ha):

**0.43**

Classes: Amenity greenspace (2451), Provision for children & young people (2450)



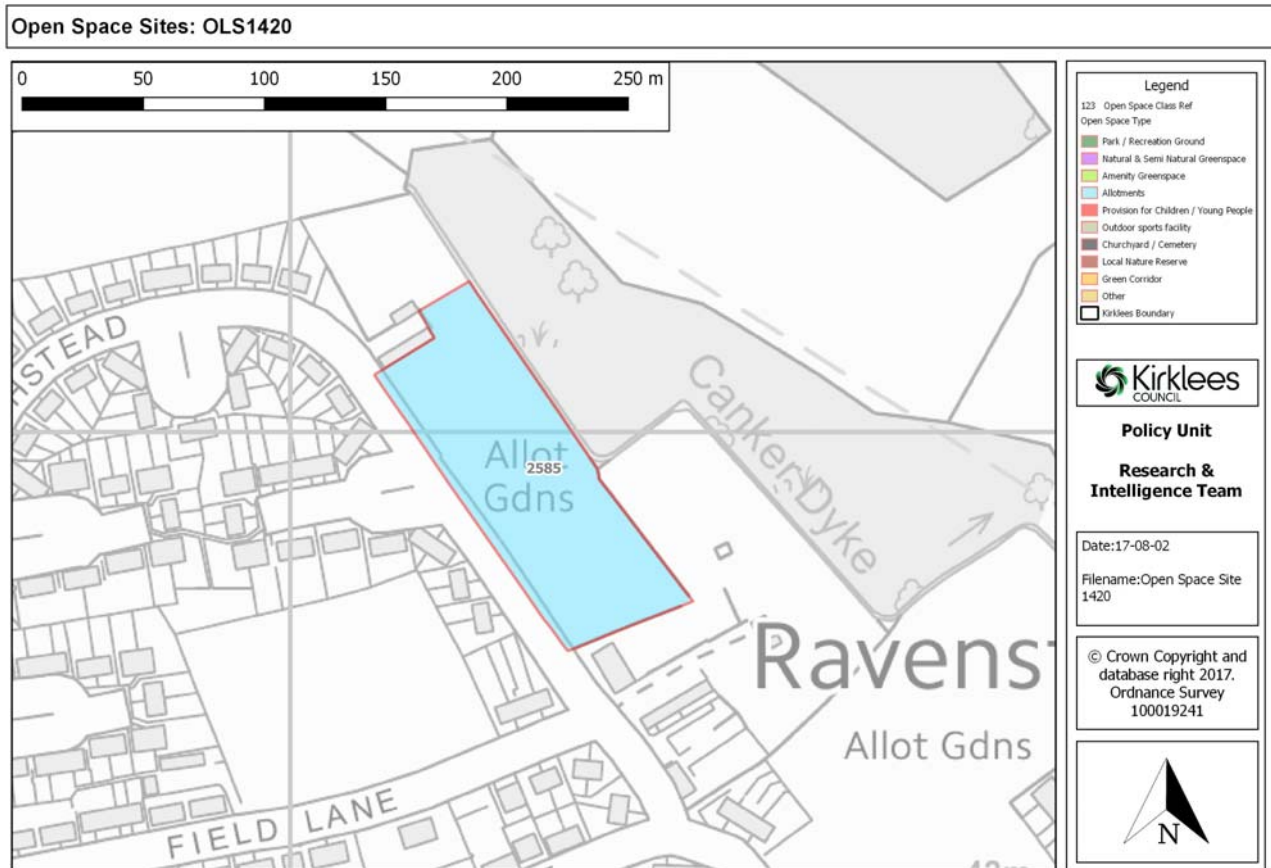
|                                   |              |  |
|-----------------------------------|--------------|--|
| <b>Open Space Reference</b>       | 1369         | <b>Amenity greenspace</b>                                |
| <b>Class Reference</b>            | 2451         | Class Area (Ha): 0.38                                    |
| Built facility strategy:          | No           | Playing pitch strategy: No                               |
| <b>Open Space Site Assessment</b> |              |  |
| Level of use                      | 3            | Scarcity Value : 1                                       |
| IMD Rank                          | 5            |  |
| <b>Space meets needs of:</b>      | <b>Score</b> | <b>Comment</b>   |
| Elderly                           | 0            |  |
| Juniors                           | 5            | Play area  |
| Teenagers                         | 0            |  |
| Disabled                          | 0            |  |
| Family                            | 0            |  |
| Others                            | 0            |  |
| <b>High Benefits</b>              |              |  |
| Structural and landscaping        | 0            |  |
| Ecological                        | 0            |  |
| Educational                       | 0            |  |
| Social and Health                 | 0            |  |
| Cultural and heritage             | 0            |  |
| Amenity and a sense of place      | 0            |  |
| Economic                          | 0            |  |
| Designated Nature Site            | 0            |  |
| Friends of group to the site      | 0            |  |
| <b>Total score</b>                | <b>14</b>    |  |
| Percentage                        | 15           |  |
| Value rating                      | HIGH         | Grass and scrub area between houses. Unkempt appearance. |



**OLS 1420 - Field Lane Allotments, Field Lane, Ravensthorpe, Dewsbury**

**Gross site area (ha): 0.8**

Classes: Allotments (2585)



|                                   |              |                            |
|-----------------------------------|--------------|----------------------------|
| <b>Open Space Reference</b>       | 1420         | <b>Allotments</b>          |
| <b>Class Reference</b>            | 2585         | Class Area (Ha): 0.8       |
| Built facility strategy:          | No           | Playing pitch strategy: No |
| <b>Open Space Site Assessment</b> |              |                            |
| Level of use                      | 5            | Scarcity Value : 1         |
| IMD Rank                          | 5            |                            |
| <b>Space meets needs of:</b>      | <b>Score</b> | <b>Comment</b>             |
| Elderly                           | 5            |                            |
| Juniors                           | 0            |                            |
| Teenagers                         | 0            |                            |
| Disabled                          | 0            |                            |
| Family                            | 0            |                            |
| Others                            | 0            |                            |
| <b>High Benefits</b>              |              |                            |
| Structural and landscaping        | 0            |                            |
| Ecological                        | 0            |                            |
| Educational                       | 0            |                            |
| Social and Health                 | 10           |                            |
| Cultural and heritage             | 0            |                            |
| Amenity and a sense of place      | 0            |                            |
| Economic                          | 0            |                            |
| Designated Nature Site            | 0            |                            |
| Friends of group to the site      | 0            |                            |
| <b>Total score</b>                | <b>26</b>    |                            |
| Percentage                        | 28           |                            |
| Value rating                      | MEDIUM       |                            |

**Quality condition assessment (Allotments)**

**Welcoming place**

|               |   |
|---------------|---|
| Main Entrance | 5 - Opens onto safe/busy areas with natural surveillance from |
|---------------|---|

|                                 |  |
|---------------------------------|--|
|                                 | roads, paths etc   |
| Gradient and value              | 5 - Flat (whole site)  |
| Ramps and guard rails           | 1 - No ramps/guard rails   |
| Boundaries                      | 6 - Site is next to road with some boundary eg fence, wall etc or away from road & no boundary |
| Boundaries quality              | 10 - Good condition  |
| Controls to prevent illegal use | 5 - Adequate & appropriate controls  |
| Personal security               | 3 - Overlooked by housing on one side  |

#### **Site quality and paths**

|                             |   |
|-----------------------------|---|
| Maintenance & cleanliness   | 4 - Good  |
| Drainage                    | 5 - The site is well drained (no evidence of water pools) |
| Hedgerows - Maintenance     | 3 - Some hedgerows well maintained                        |
| Hedgerows_Are trees present | Y   |
| Hedgerows_Overgrown         | N   |
| Hedgerows_Managed           | Y   |
| Paths                       |   |

#### **Enhanced site facilities and features**

|                            |     |
|----------------------------|-----|
| Sufficient disabled access |     |
| Fresh water supply         | Yes |
| Room for expansion         |     |
| Toilet facilities          |     |
| Shelter                    |     |

#### **Buildings and artefacts**

|             |   |
|-------------|---|
| On site     | Y   |
| Comments    | sheds, greenhouse and livestock pens                      |
| Maintenance | 4 - Good condition - no evidence of graffiti or vandalism |

#### **Summary**

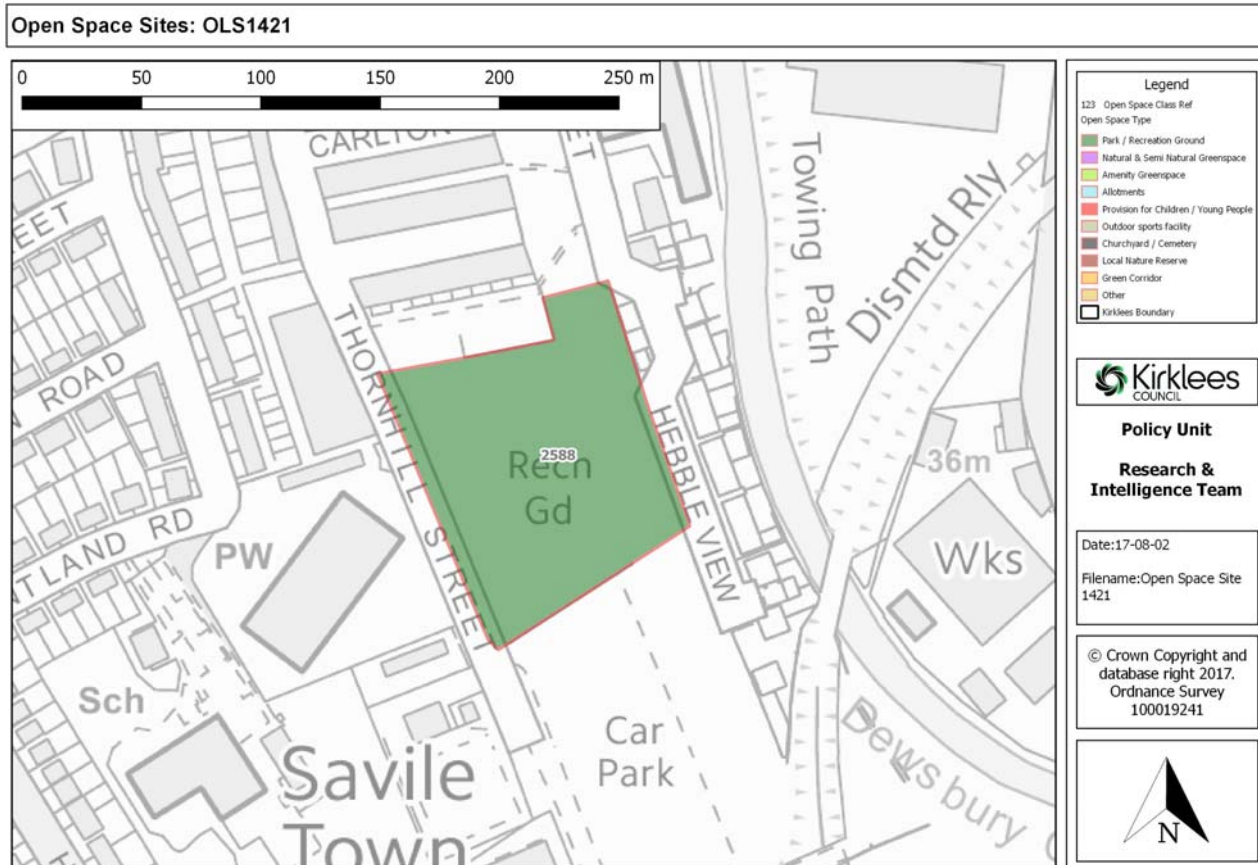
|                |        |
|----------------|--------|
| Total score    | 56     |
| Percentage     | 58     |
| Quality rating | MEDIUM |

**OLS 1421 - Thornhill Street Recreation Ground, Savile Road, Savile Town, Dewsbury**

Gross site area (ha):

**1.12**

Classes: Parks & recreation grounds (2588)



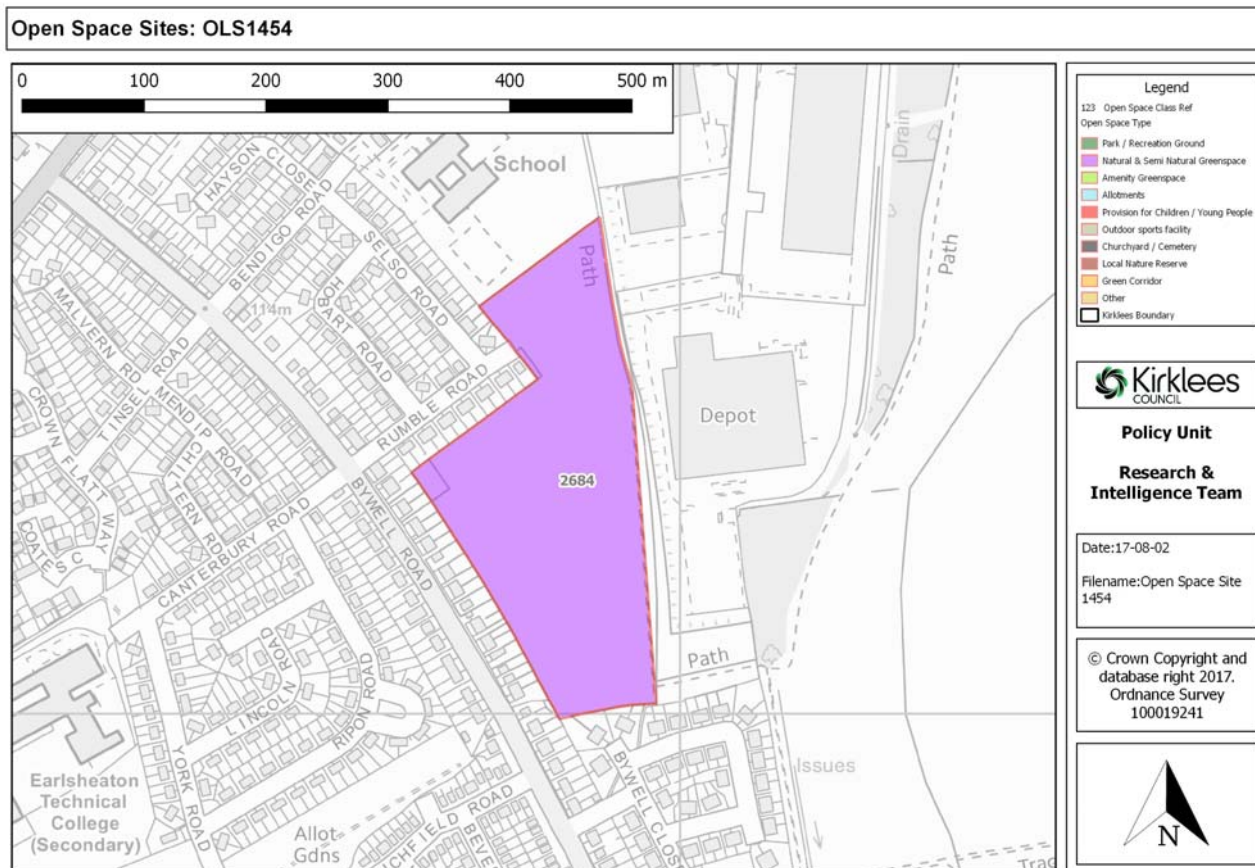
|                                   |              |                                       |
|-----------------------------------|--------------|---------------------------------------|
| <b>Open Space Reference</b>       | 1421         | <b>Parks &amp; recreation grounds</b> |
| <b>Class Reference</b>            | 2588         | Class Area (Ha): 1.12                 |
| Built facility strategy:          | No           | Playing pitch strategy: Yes           |
| <b>Open Space Site Assessment</b> |              |                                       |
| Level of use                      | 6            | Scarcity Value : 1                    |
| IMD Rank                          | 4            |                                       |
| <b>Space meets needs of:</b>      | <b>Score</b> | <b>Comment</b>                        |
| Elderly                           | 0            |                                       |
| Juniors                           | 5            | Playing pitch.                        |
| Teenagers                         | 0            |                                       |
| Disabled                          | 0            |                                       |
| Family                            | 0            |                                       |
| Others                            | 0            |                                       |
| <b>High Benefits</b>              |              |                                       |
| Structural and landscaping        | 0            |                                       |
| Ecological                        | 0            |                                       |
| Educational                       | 0            |                                       |
| Social and Health                 | 5            |                                       |
| Cultural and heritage             | 0            |                                       |
| Amenity and a sense of place      | 0            |                                       |
| Economic                          | 0            |                                       |
| Designated Nature Site            | 0            |                                       |
| Friends of group to the site      | 0            |                                       |
| <b>Total score</b>                | <b>21</b>    |                                       |
| Percentage                        | 21           |                                       |
| Value rating                      | MEDIUM       |                                       |

**OLS 1454 - Land off, Rumble Road, Dewsbury**

Gross site area (ha):

**4.52**

Classes: Natural & semi-natural greenspace (2684)



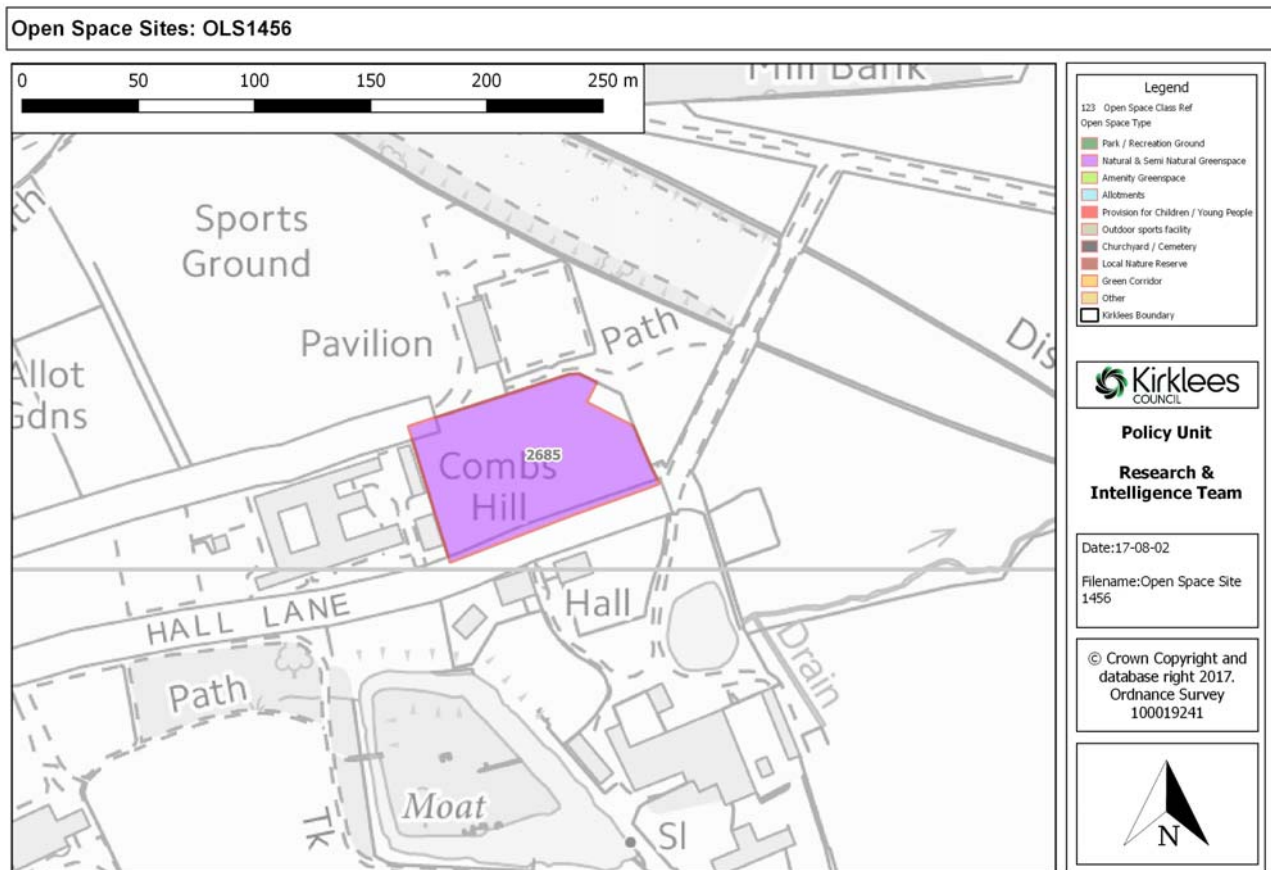
|                                   |              |   |
|-----------------------------------|--------------|---|
| <b>Open Space Reference</b>       | 1454         | <b>Natural &amp; semi-natural greenspace</b>  |
| <b>Class Reference</b>            | 2684         | Class Area (Ha): 4.52   |
| Built facility strategy:          | No           | Playing pitch strategy: No  |
| <b>Open Space Site Assessment</b> |              |   |
| Level of use                      | 2            | Scarcity Value : 0  |
| IMD Rank                          | 4            |   |
| <b>Space meets needs of:</b>      | <b>Score</b> | <b>Comment</b>  |
| Elderly                           | 0            |   |
| Juniors                           | 0            |   |
| Teenagers                         | 0            |   |
| Disabled                          | 0            |   |
| Family                            | 0            |   |
| Others                            | 0            |   |
| <b>High Benefits</b>              |              |   |
| Structural and landscaping        | 0            |   |
| Ecological                        | 0            |   |
| Educational                       | 0            |   |
| Social and Health                 | 0            |   |
| Cultural and heritage             | 0            |   |
| Amenity and a sense of place      | 5            | Open character provides visual relief in the built-up area.   |
| Economic                          | 0            |   |
| Designated Nature Site            | 0            |   |
| Friends of group to the site      | 0            |   |
| <b>Total score</b>                | <b>11</b>    |   |
| Percentage                        | 12           |   |
| Value rating                      | HIGH         | Overgrown grassland, not maintained at time of site visit. No evidence of grazing use. Informal recreation use restricted to public right of way on eastern edge of site. |

**OLS 1456 - Land adjacent The Coombs, Hall Lane, Thornhill, Dewsbury**

Gross site area (ha):

**0.52**

Classes: Natural & semi-natural greenspace (2685)



|                                   |              |  |
|-----------------------------------|--------------|--|
| <b>Open Space Reference</b>       | 1456         | <b>Natural &amp; semi-natural greenspace</b>   |
| <b>Class Reference</b>            | 2685         | Class Area (Ha): 0.52  |
| Built facility strategy:          | No           | Playing pitch strategy: No   |
| <b>Open Space Site Assessment</b> |              |  |
| Level of use                      | 0            | Scarcity Value : 0   |
| IMD Rank                          | 5            |  |
| <b>Space meets needs of:</b>      | <b>Score</b> | <b>Comment</b>   |
| Elderly                           | 0            |  |
| Juniors                           | 0            |  |
| Teenagers                         | 0            |  |
| Disabled                          | 0            |  |
| Family                            | 0            |  |
| Others                            | 0            |  |
| <b>High Benefits</b>              |              |  |
| Structural and landscaping        | 0            |  |
| Ecological                        | 0            |  |
| Educational                       | 0            |  |
| Social and Health                 | 0            |  |
| Cultural and heritage             | 0            |  |
| Amenity and a sense of place      | 0            |  |
| Economic                          | 0            |  |
| Designated Nature Site            | 0            |  |
| Friends of group to the site      | 0            |  |
| <b>Total score</b>                | <b>5</b>     |  |
| Percentage                        | 5            |  |
| Value rating                      | LOW          | Unused land with no scarcity of this type of open space in the vicinity. Limited ecological value. |