



Kirklees Local Plan Open Space Study 2015 (Revised 2016)

Appendix 1.1

Open Space Site Assessments and Plans

Batley and Spen

December 2017

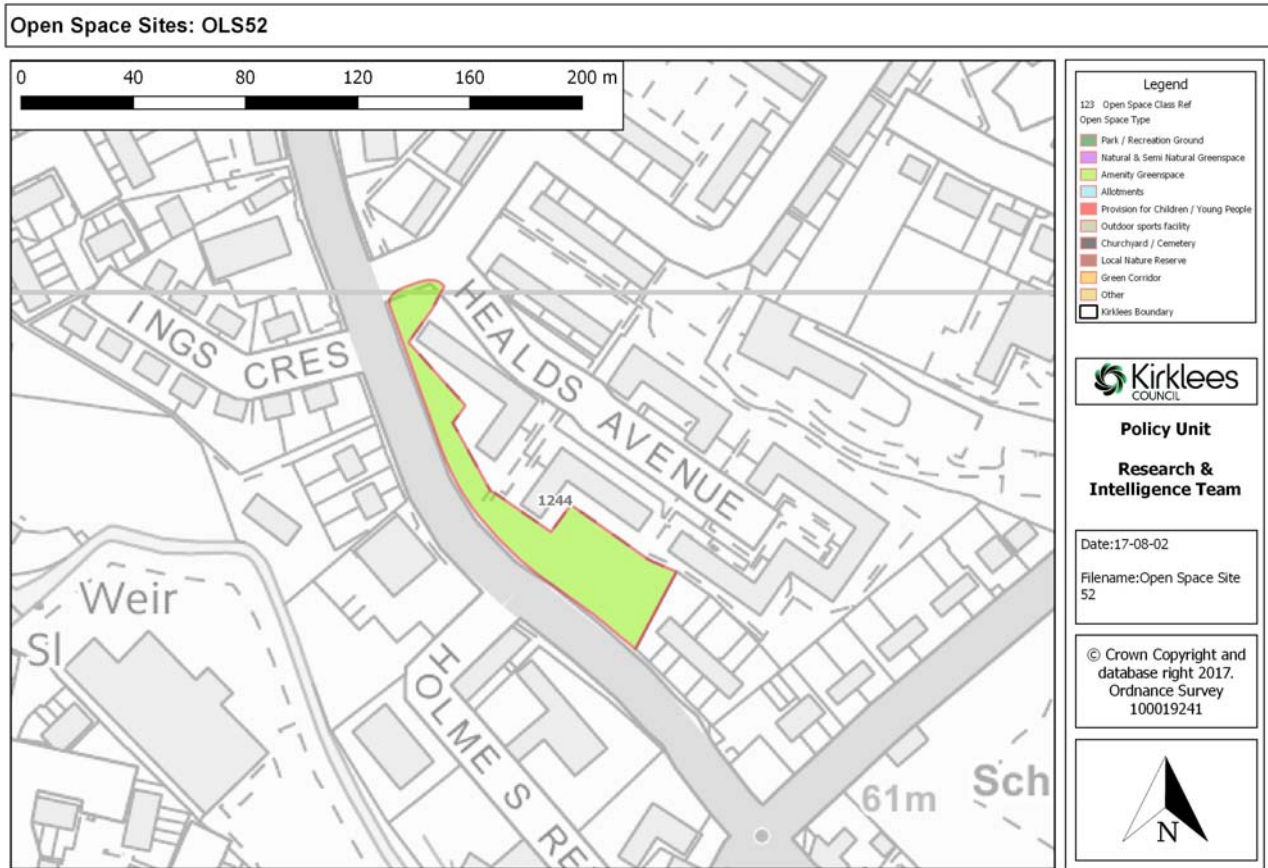
Planning Policy Group
Investment and Regeneration Service
Kirklees Council
PO Box B93
Civic Centre III
Huddersfield
HD1 2JR

OLS 52 - Land north west of, 429, Bradford Road, Littletown, Liversedge

Gross site area (ha):

0.24

Classes: Amenity greenspace (1244)



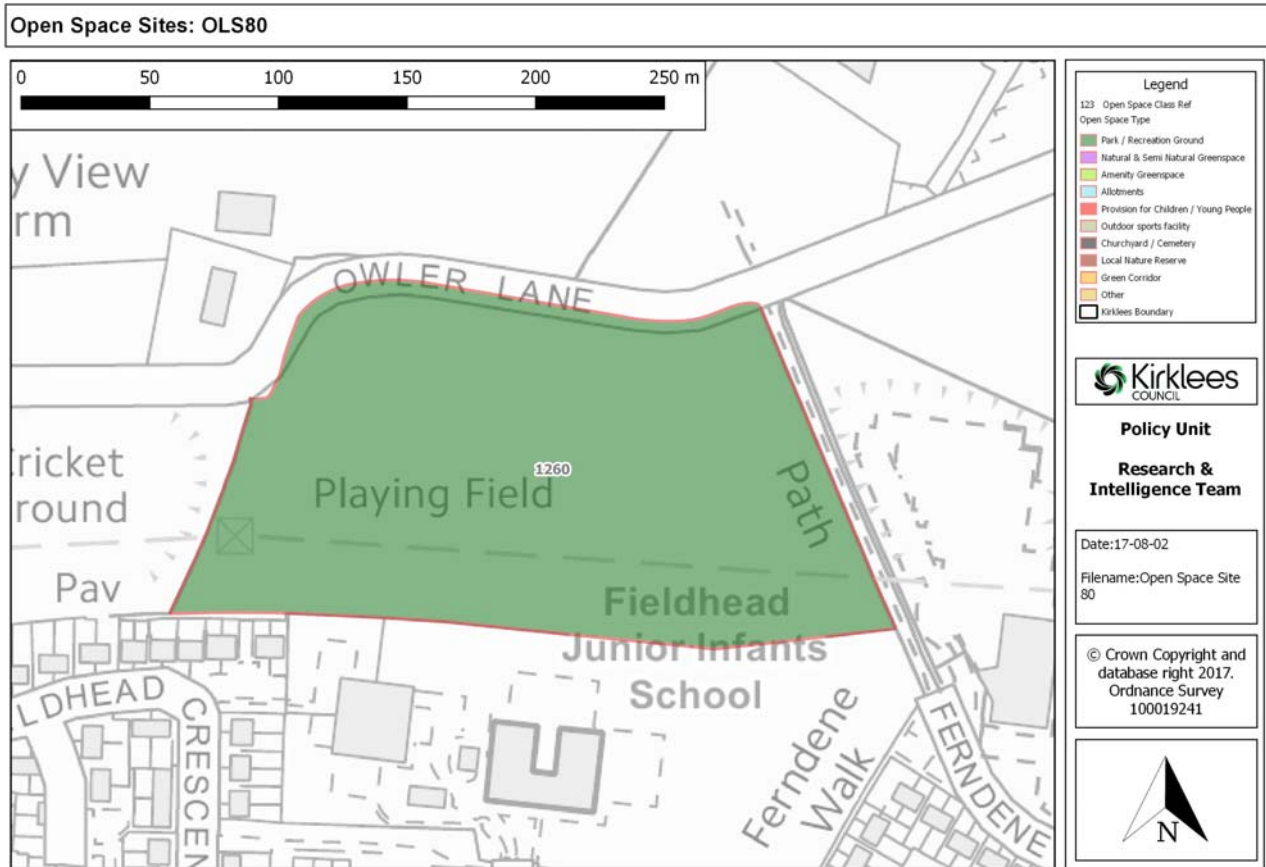
| | | |
|-----------------------------------|--------------|-------------------------------------------|
| Open Space Reference | 52 | Amenity greenspace |
| Class Reference | 1244 | Class Area (Ha): 0.24 |
| Built facility strategy: | No | Playing pitch strategy: No |
| Open Space Site Assessment | | |
| Level of use | 2 | Scarcity Value : 0 |
| IMD Rank | 5 | |
| Space meets needs of: | Score | Comment |
| Elderly | 0 | |
| Juniors | 0 | |
| Teenagers | 0 | |
| Disabled | 0 | |
| Family | 0 | |
| Others | 0 | |
| High Benefits | | |
| Structural and landscaping | 0 | |
| Ecological | 0 | |
| Educational | 0 | |
| Social and Health | 0 | |
| Cultural and heritage | 0 | |
| Amenity and a sense of place | 10 | Visual amenity |
| Economic | 0 | |
| Designated Nature Site | 0 | |
| Friends of group to the site | 0 | |
| Total score | 17 | |
| Percentage | 18 | |
| Value rating | HIGH | Amenity open space within housing estate. |

OLS 80 - Owlcr Lane Recreation Ground, Owlcr Lane, Birstall, Batley

Gross site area (ha):

2.94

Classes: Parks & recreation grounds (1260)



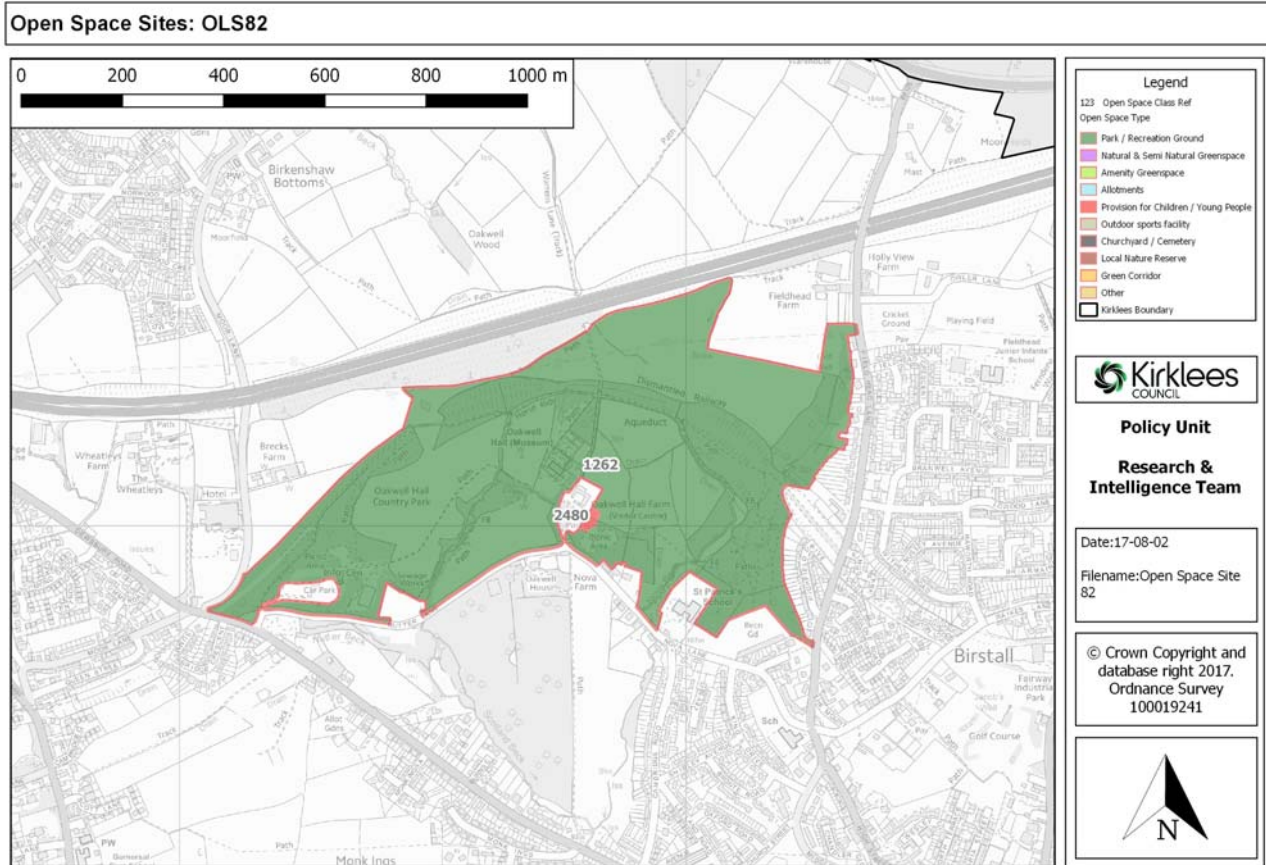
| | | |
|-----------------------------------|--------------|---------------------------------------|
| Open Space Reference | 80 | Parks & recreation grounds |
| Class Reference | 1260 | Class Area (Ha): 2.94 |
| Built facility strategy: No | | Playing pitch strategy: Yes |
| Open Space Site Assessment | | |
| Level of use | 4 | Scarcity Value : 3 |
| IMD Rank | 5 | |
| Space meets needs of: | Score | Comment |
| Elderly | 0 | |
| Juniors | 0 | |
| Teenagers | 0 | |
| Disabled | 0 | |
| Family | 0 | |
| Others | 5 | Playing pitch |
| High Benefits | | |
| Structural and landscaping | 0 | |
| Ecological | 0 | |
| Educational | 0 | |
| Social and Health | 5 | |
| Cultural and heritage | 0 | |
| Amenity and a sense of place | 0 | |
| Economic | 0 | |
| Designated Nature Site | 0 | |
| Friends of group to the site | 0 | |
| Total score | 22 | |
| Percentage | 22 | |
| Value rating | MEDIUM | |

OLS 82 - Oakwell Hall Country Park, Nutter Lane, Birstall, Batley

Gross site area (ha):

46.2

Classes: Parks & recreation grounds (1262), Provision for children & young people (2156, 2480)



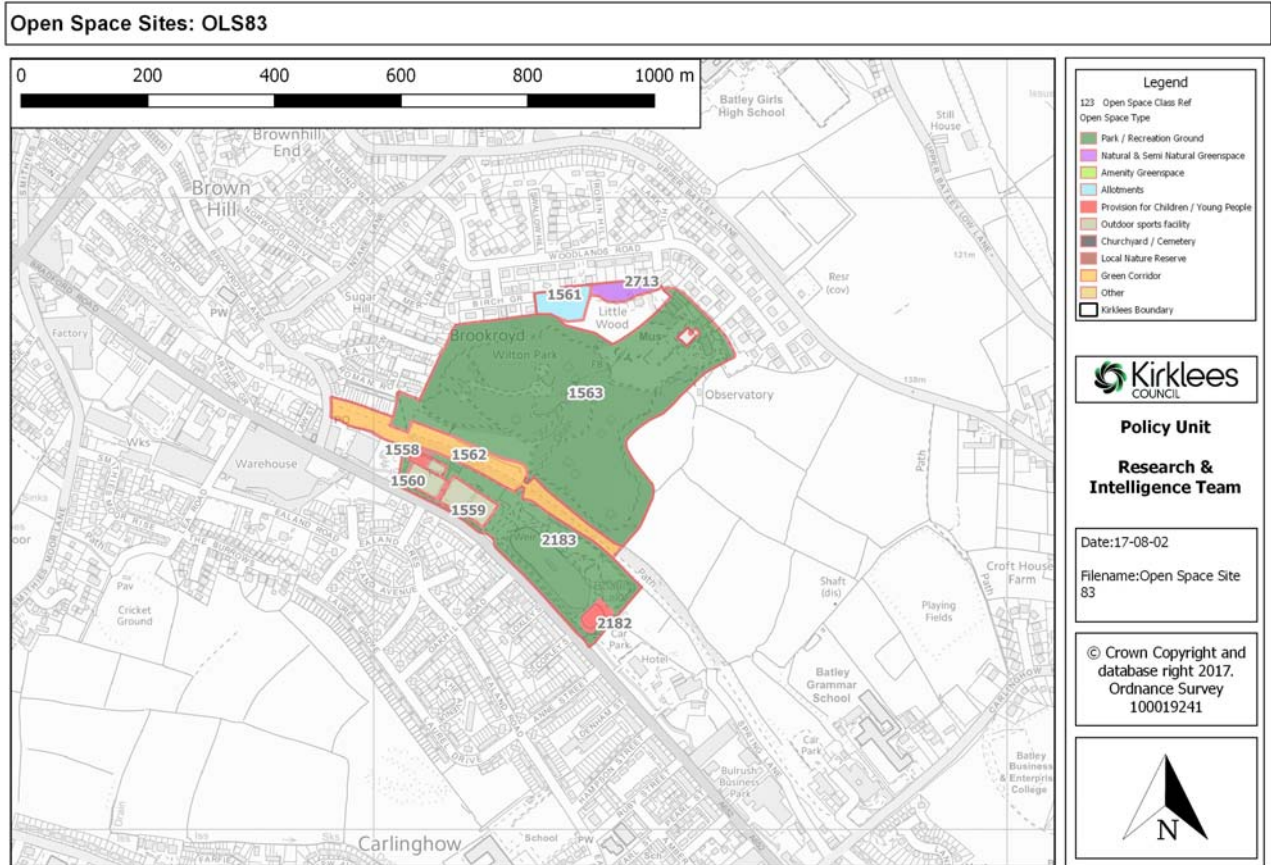
| | | |
|-----------------------------------|--------------|--------------------------------------------------------------------------------------------------------------------------------------------|
| Open Space Reference | 82 | Parks & recreation grounds |
| Class Reference | 1262 | Class Area (Ha): 45.03 |
| Built facility strategy: No | | Playing pitch strategy: No |
| Open Space Site Assessment | | |
| Level of use | 8 | Scarcity Value : 0 |
| IMD Rank | 3 | |
| Space meets needs of: | Score | Comment |
| Elderly | 5 | |
| Juniors | 5 | Play area. Countryside centre. |
| Teenagers | 0 | |
| Disabled | 0 | |
| Family | 5 | |
| Others | 0 | |
| High Benefits | | |
| Structural and landscaping | 5 | Country park with attractive landscapes. |
| Ecological | 5 | Local Nature Reserve. Actively promoting nature conservation. |
| Educational | 10 | Oakwell Hall Museum. School visits. Nature trail. |
| Social and Health | 5 | Informal recreation. Park run. |
| Cultural and heritage | 5 | Oakwell Hall. Heritage days. |
| Amenity and a sense of place | 10 | Well maintained and designed with variety of attractive landscapes |
| Economic | 5 | Visitor centre, café, wedding ceremonies and receptions, countryside centre, venue hire |
| Designated Nature Site | 0 | |
| Friends of group to the site | 5 | |
| Total score | 76 | |
| Percentage | 76 | |
| Value rating | HIGH | Country park associated with Oakwell Hall. Awarded Green Flag status. Majority of site is a Local Nature Reserve. Friends of Oakwell Hall. |

OLS 83 - Wilton Park, Woodlands Road, Batley

Gross site area (ha):

16.57

Classes: Allotments (1561), Green corridors (1562), Outdoor sport facilities (1557, 1559, 1560), Parks & recreation grounds (1563, 2183), Provision for children & young people(1558, 2182, 2458, 2548), Woodland (2713)



| | | |
|-----------------------------------|--------------|-------------------------------------------------------|
| Open Space Reference | 83 | Allotments |
| Class Reference | 1561 | Class Area (Ha): 0.38 |
| Built facility strategy: | No | Playing pitch strategy: No |
| Open Space Site Assessment | | |
| Level of use | 5 | Scarcity Value : 3 |
| IMD Rank | 2 | |
| Space meets needs of: | Score | Comment |
| Elderly | 5 | |
| Juniors | 0 | |
| Teenagers | 0 | |
| Disabled | 0 | |
| Family | 5 | |
| Others | 0 | |
| High Benefits | | |
| Structural and landscaping | 0 | |
| Ecological | 0 | |
| Educational | 0 | |
| Social and Health | 10 | Outdoor exercise, healthy eating, community inclusion |
| Cultural and heritage | 0 | |
| Amenity and a sense of place | 0 | |
| Economic | 0 | |
| Designated Nature Site | 0 | |
| Friends of group to the site | 0 | |
| Total score | 30 | |
| Percentage | 33 | |
| Value rating | HIGH | |

Quality condition assessment (Allotments)

Welcoming place

| | |
|---------------------------------|--------------------------------------------------------------------------------|
| Main Entrance | 5 - Opens onto safe/busy areas with natural surveillance from roads, paths etc |
| Gradient and value | 4 - Gentle slopes |
| Ramps and guard rails | 1 - No ramps/guard rails |
| Boundaries | 10 - Site located away from road with boundary eg fence, wall etc |
| Boundaries quality | 10 - Good condition |
| Controls to prevent illegal use | 5 - Adequate & appropriate controls |
| Personal security | 3 - Overlooked by housing on one side |

Site quality and paths

| | |
|-----------------------------|-----------------------------------------------------------------------------------------------------------------------------------------------------------|
| Maintenance & cleanliness | 5 - Excellent appearance with no litter / dog foul |
| Drainage | 5 - The site is well drained (no evidence of water pools) |
| Hedgerows - Maintenance | 5 - Hedgerows well maintained |
| Hedgerows_Are trees present | Y |
| Hedgerows_Overgrown | N |
| Hedgerows_Managed | Y |
| Paths | 5 - Good surface free from potholes and even. Appropriate surface material. Suitable for a range of users, including wheelchairs, pushchairs and elderly. |

Enhanced site facilities and features

| | |
|----------------------------|-----|
| Sufficient disabled access | |
| Fresh water supply | Yes |
| Room for expansion | |
| Toilet facilities | |
| Shelter | |

Buildings and artefacts

| | |
|-------------|-------------------------------------------------------------------|
| On site | Y |
| Comments | owners sheds/greenhouses |
| Maintenance | 5 - Excellent - designed with relevance to site. No graffiti etc. |

Summary

| | |
|----------------|------|
| Total score | 68 |
| Percentage | 71 |
| Quality rating | HIGH |

| | | |
|-----------------------------------|--------------|---------------------------------------|
| Open Space Reference | 83 | Parks & recreation grounds |
| Class Reference | 1563 | Class Area (Ha): 10.3 |
| Built facility strategy: No | | Playing pitch strategy: No |
| Open Space Site Assessment | | |
| Level of use | 8 | Scarcity Value : 0 |
| IMD Rank | 2 | |
| Space meets needs of: | Score | Comment |
| Elderly | 0 | |
| Juniors | 0 | |
| Teenagers | 0 | |
| Disabled | 0 | |
| Family | 0 | |
| Others | 0 | |
| High Benefits | | |
| Structural and landscaping | 0 | |
| Ecological | 5 | Unmanaged woodland |
| Educational | 0 | |
| Social and Health | 5 | |
| Cultural and heritage | 5 | Museum |
| Amenity and a sense of place | 10 | |
| Economic | 0 | |
| Designated Nature Site | 0 | |
| Friends of group to the site | 0 | |

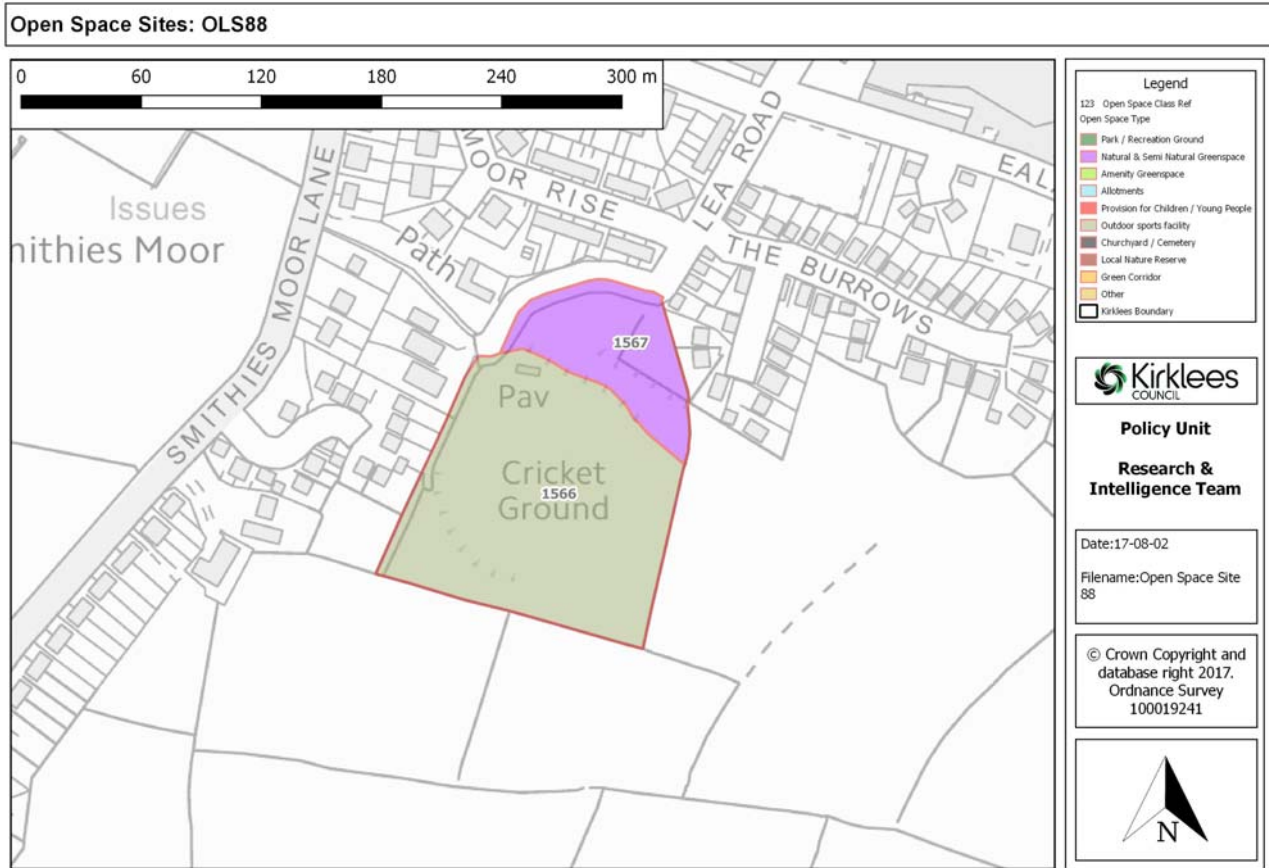
| | | |
|--------------------|-----------|--------------------------------------------------------------------------|
| Total score | 35 | |
| Percentage | 35 | |
| Value rating | HIGH | Mainly unmanaged woodland with formal gardens adjacent museum and depot. |

| | | |
|-----------------------------------|--------------|---------------------------------------|
| Open Space Reference | 83 | Parks & recreation grounds |
| Class Reference | 2183 | Class Area (Ha): 3.18 |
| Built facility strategy: No | | Playing pitch strategy: No |
| Open Space Site Assessment | | |
| Level of use | 8 | Scarcity Value : 4 |
| IMD Rank | 5 | |
| Space meets needs of: | Score | Comment |
| Elderly | 5 | |
| Juniors | 5 | |
| Teenagers | 5 | |
| Disabled | 5 | |
| Family | 5 | |
| Others | 0 | |
| High Benefits | | |
| Structural and landscaping | 0 | |
| Ecological | 0 | |
| Educational | 0 | |
| Social and Health | 5 | |
| Cultural and heritage | 5 | |
| Amenity and a sense of place | 10 | |
| Economic | 0 | |
| Designated Nature Site | 0 | |
| Friends of group to the site | 0 | |
| Total score | 62 | |
| Percentage | 62 | |
| Value rating | HIGH | |

OLS 88 - Crossbank Methodists Cricket Ground, Lea Road, Birstall, Batley

Gross site area (ha): 1.9

Classes: Natural & semi-natural greenspace (1567), Outdoor sport facilities (1566)



| | | |
|-----------------------------------|--------------|----------------------------------------------------------------------------------------------------------------------------------------------------------------------------------------------------------------------------------------------|
| Open Space Reference | 88 | Natural & semi-natural greenspace |
| Class Reference | 1567 | Class Area (Ha): 0.43 |
| Built facility strategy: | No | Playing pitch strategy: No |
| Open Space Site Assessment | | |
| Level of use | 2 | Scarcity Value : 0 |
| IMD Rank | 5 | |
| Space meets needs of: | Score | Comment |
| Elderly | 0 | |
| Juniors | 0 | |
| Teenagers | 0 | |
| Disabled | 0 | |
| Family | 0 | |
| Others | 0 | |
| High Benefits | | |
| Structural and landscaping | 0 | |
| Ecological | 0 | |
| Educational | 0 | |
| Social and Health | 0 | |
| Cultural and heritage | 0 | |
| Amenity and a sense of place | 5 | |
| Economic | 0 | |
| Designated Nature Site | 0 | |
| Friends of group to the site | 0 | |
| Total score | 12 | |
| Percentage | 14 | |
| Value rating | HIGH | Land associated with Crossbank Methodist Cricket Club. Western part is fenced and maintained, whilst eastern part is scrubland. Protected poplar trees around perimeter. Informal footpath through the site from Lea Road to cricket ground. |

OLS 92 - Royds Park, Bradford Road, Rawfolds, Cleckheaton

Gross site area (ha):

3.95

Classes: Outdoor sport facilities (1989, 1990, 2184), Parks & recreation grounds (1988), Provision for children & young people (1991)



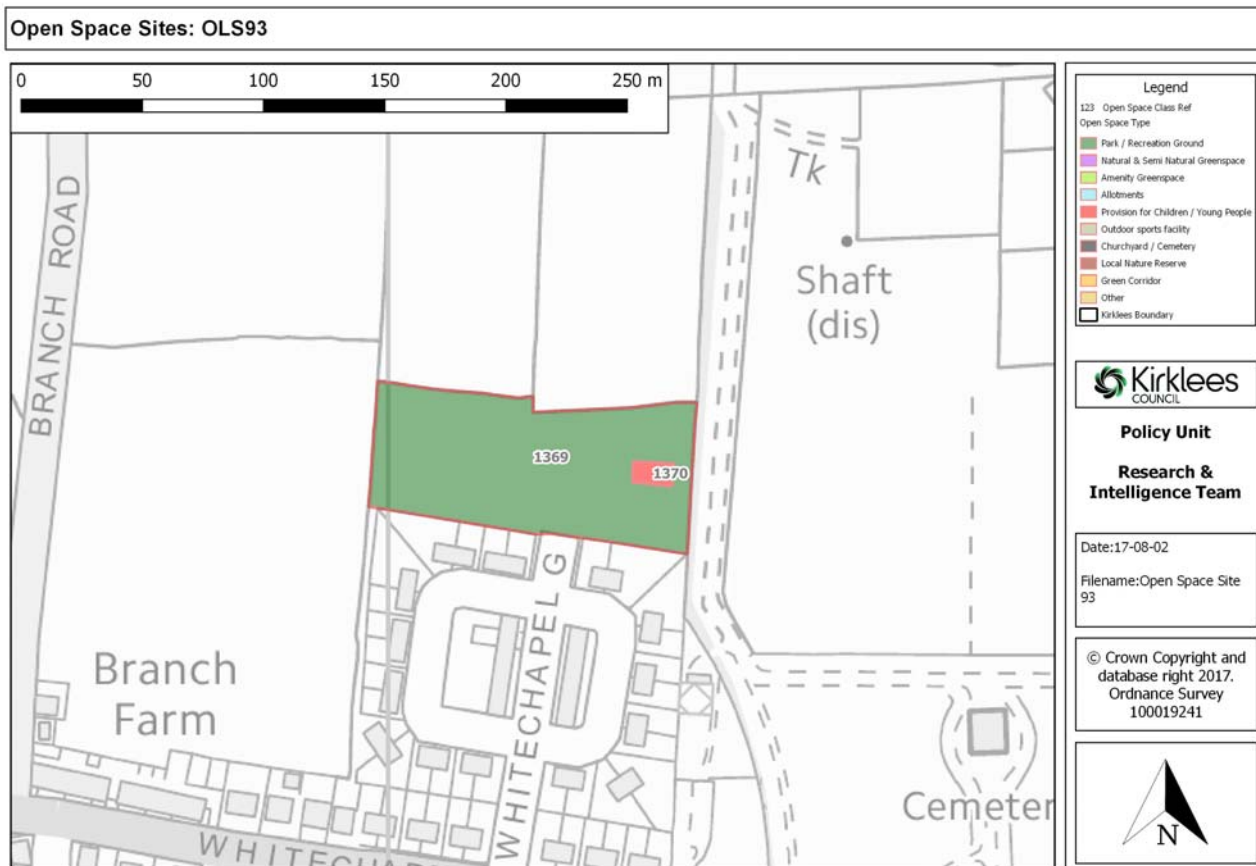
| | | |
|-----------------------------------|--------------|----------------------------------------------------------------------------|
| Open Space Reference | 92 | Parks & recreation grounds |
| Class Reference | 1988 | Class Area (Ha): 3.66 |
| Built facility strategy: No | | Playing pitch strategy: No |
| Open Space Site Assessment | | |
| Level of use | 6 | Scarcity Value : 1 |
| IMD Rank | 4 | |
| Space meets needs of: | Score | Comment |
| Elderly | 5 | |
| Juniors | 0 | |
| Teenagers | 5 | |
| Disabled | 0 | |
| Family | 5 | |
| Others | 0 | |
| High Benefits | | |
| Structural and landscaping | 0 | |
| Ecological | 0 | |
| Educational | 0 | |
| Social and Health | 5 | Range of park facilities |
| Cultural and heritage | 0 | |
| Amenity and a sense of place | 10 | Attractive and well maintained park |
| Economic | 0 | |
| Designated Nature Site | 0 | |
| Friends of group to the site | 0 | |
| Total score | 41 | |
| Percentage | 41 | |
| Value rating | HIGH | Improvements carried out to the multi-use-games area. Active bowling club. |

OLS 93 - Whitechapel Road Recreation Ground, Whitechapel Road, Scholes, Cleckheaton

Gross site area (ha):

0.72

Classes: Parks & recreation grounds (1369), Provision for children & young people (1370)



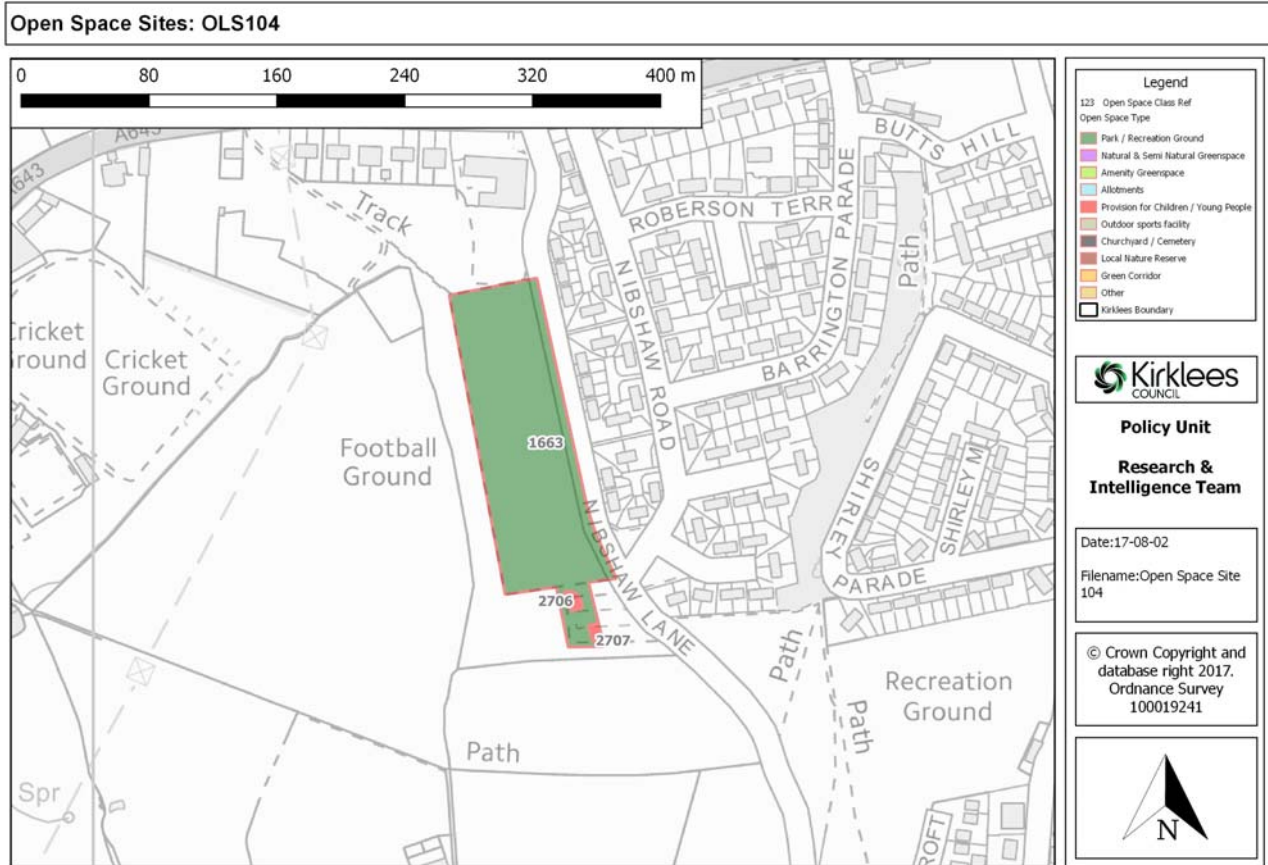
| | | |
|-----------------------------------|--------------|---------------------------------------|
| Open Space Reference | 93 | Parks & recreation grounds |
| Class Reference | 1369 | Class Area (Ha): 0.7 |
| Built facility strategy: No | | Playing pitch strategy: No |
| Open Space Site Assessment | | |
| Level of use | 2 | Scarcity Value : 3 |
| IMD Rank | 3 | |
| Space meets needs of: | Score | Comment |
| Elderly | 0 | |
| Juniors | 5 | |
| Teenagers | 5 | |
| Disabled | 0 | |
| Family | 0 | |
| Others | 0 | |
| High Benefits | | |
| Structural and landscaping | 0 | |
| Ecological | 0 | |
| Educational | 0 | |
| Social and Health | 0 | |
| Cultural and heritage | 0 | |
| Amenity and a sense of place | 0 | |
| Economic | 0 | |
| Designated Nature Site | 0 | |
| Friends of group to the site | 0 | |
| Total score | 18 | |
| Percentage | 18 | |
| Value rating | LOW | |

OLS 104 - Nibshaw Lane Recreation Ground, Nibshaw Lane, Gomersal, Cleckheaton

Gross site area (ha):

1.23

Classes: Parks & recreation grounds (1663), Provision for children & young people (2706, 2707)



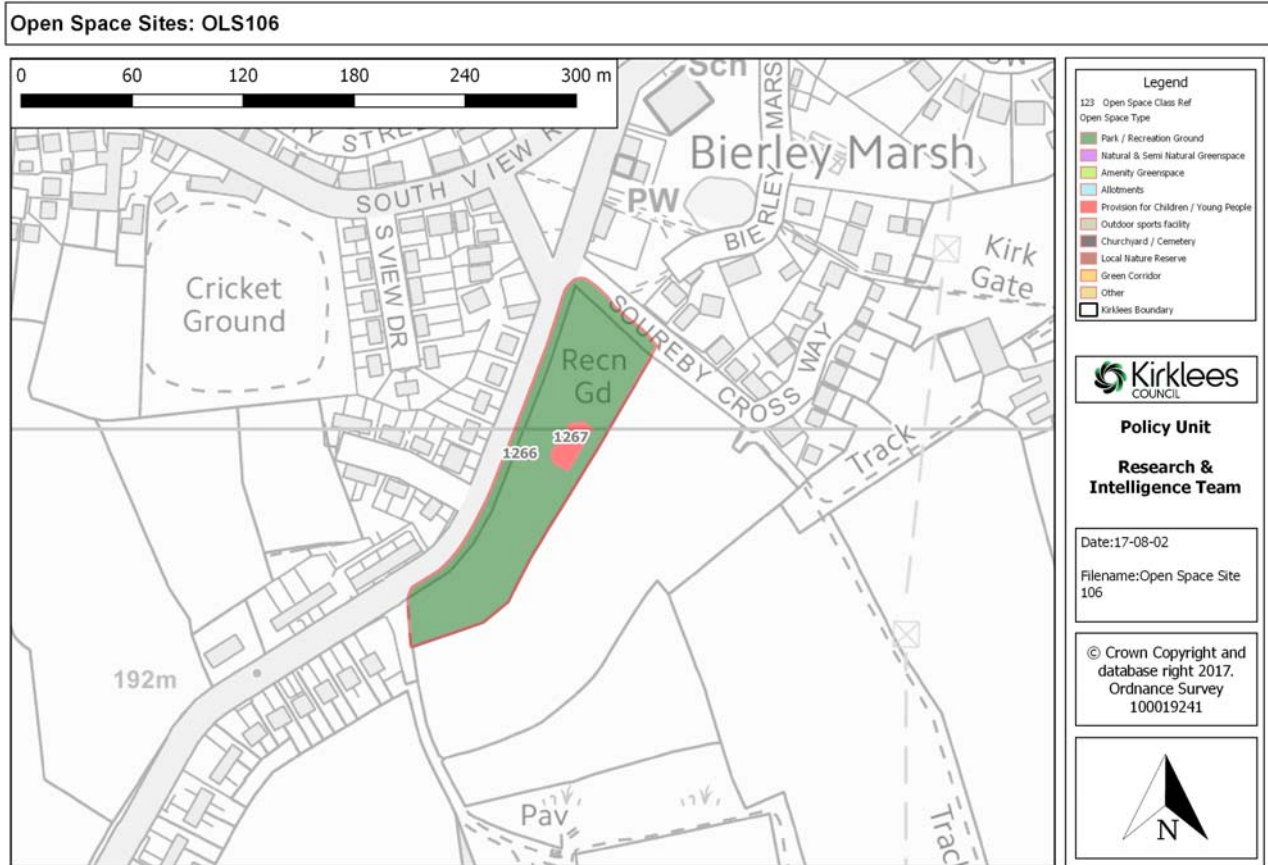
| | | |
|-----------------------------------|--------------|---------------------------------------|
| Open Space Reference | 104 | Parks & recreation grounds |
| Class Reference | 1663 | Class Area (Ha): 1.22 |
| Built facility strategy: No | | Playing pitch strategy: Yes |
| Open Space Site Assessment | | |
| Level of use | 6 | Scarcity Value : 1 |
| IMD Rank | 4 | |
| Space meets needs of: | Score | Comment |
| Elderly | 0 | |
| Juniors | 5 | Equipped play area |
| Teenagers | 5 | Ball wall |
| Disabled | 0 | |
| Family | 0 | |
| Others | 5 | Playing pitches |
| High Benefits | | |
| Structural and landscaping | 0 | |
| Ecological | 0 | |
| Educational | 0 | |
| Social and Health | 5 | |
| Cultural and heritage | 0 | |
| Amenity and a sense of place | 10 | |
| Economic | 0 | |
| Designated Nature Site | 0 | |
| Friends of group to the site | 0 | |
| Total score | 41 | |
| Percentage | 41 | |
| Value rating | HIGH | |

OLS 106 - East Bierley Recreation Ground, Hunsworth Lane, East Bierley, Bradford

Gross site area (ha):

0.89

Classes: Parks & recreation grounds (1266), Provision for children & young people (1267)



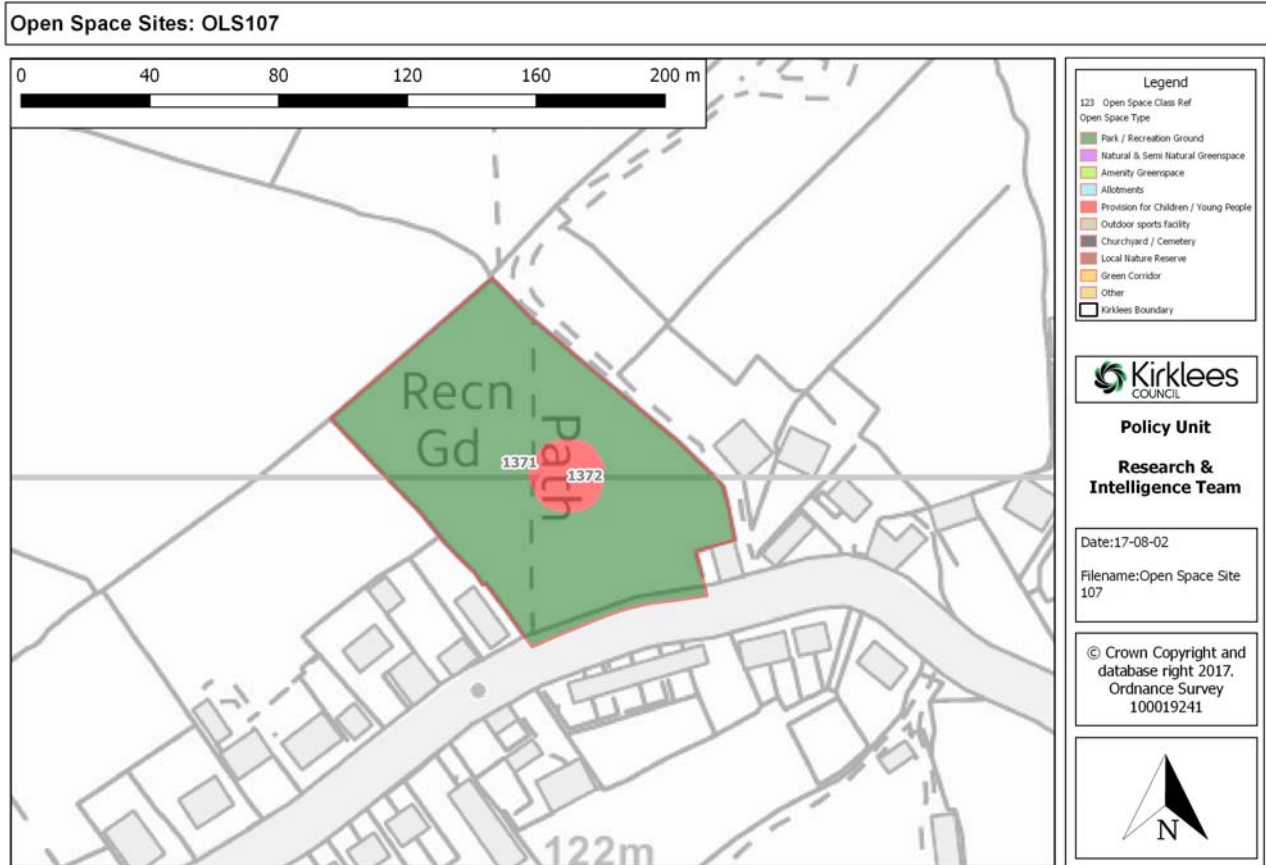
| | | |
|-----------------------------------|--------------|---------------------------------------|
| Open Space Reference | 106 | Parks & recreation grounds |
| Class Reference | 1266 | Class Area (Ha): 0.86 |
| Built facility strategy: No | | Playing pitch strategy: No |
| Open Space Site Assessment | | |
| Level of use | 6 | Scarcity Value : 1 |
| IMD Rank | 2 | |
| Space meets needs of: | Score | Comment |
| Elderly | 5 | |
| Juniors | 5 | |
| Teenagers | 0 | |
| Disabled | 0 | |
| Family | 5 | |
| Others | 0 | |
| High Benefits | | |
| Structural and landscaping | 0 | |
| Ecological | 0 | |
| Educational | 0 | |
| Social and Health | 0 | |
| Cultural and heritage | 0 | |
| Amenity and a sense of place | 10 | |
| Economic | 0 | |
| Designated Nature Site | 0 | |
| Friends of group to the site | 0 | |
| Total score | 34 | |
| Percentage | 34 | |
| Value rating | HIGH | |

OLS 107 - Drub Lane Recreation Ground, Drub Lane, Drub, Cleckheaton

Gross site area (ha):

0.76

Classes: Parks & recreation grounds (1371), Provision for children & young people (1372)



| | | |
|-----------------------------------|--------------|-----------------------------------------------------|
| Open Space Reference | 107 | Parks & recreation grounds |
| Class Reference | 1371 | Class Area (Ha): 0.72 |
| Built facility strategy: No | | Playing pitch strategy: No |
| Open Space Site Assessment | | |
| Level of use | 6 | Scarcity Value : 3 |
| IMD Rank | 2 | |
| Space meets needs of: | Score | Comment |
| Elderly | 5 | |
| Juniors | 5 | |
| Teenagers | 0 | |
| Disabled | 5 | |
| Family | 5 | |
| Others | 0 | |
| High Benefits | | |
| Structural and landscaping | 0 | |
| Ecological | 0 | |
| Educational | 0 | |
| Social and Health | 5 | Physical activity. Outdoor play. |
| Cultural and heritage | 0 | |
| Amenity and a sense of place | 5 | High visual amenity. Well-designed space and paths. |
| Economic | 0 | |
| Designated Nature Site | 0 | |
| Friends of group to the site | 0 | |
| Total score | 41 | |
| Percentage | 41 | |
| Value rating | HIGH | |

OLS 110 - Hunsworth Recreation Ground, Green Lane, Hunsworth, Cleckheaton

Gross site area (ha):

1.53

Classes: Parks & recreation grounds (1373), Provision for children & young people (1374)



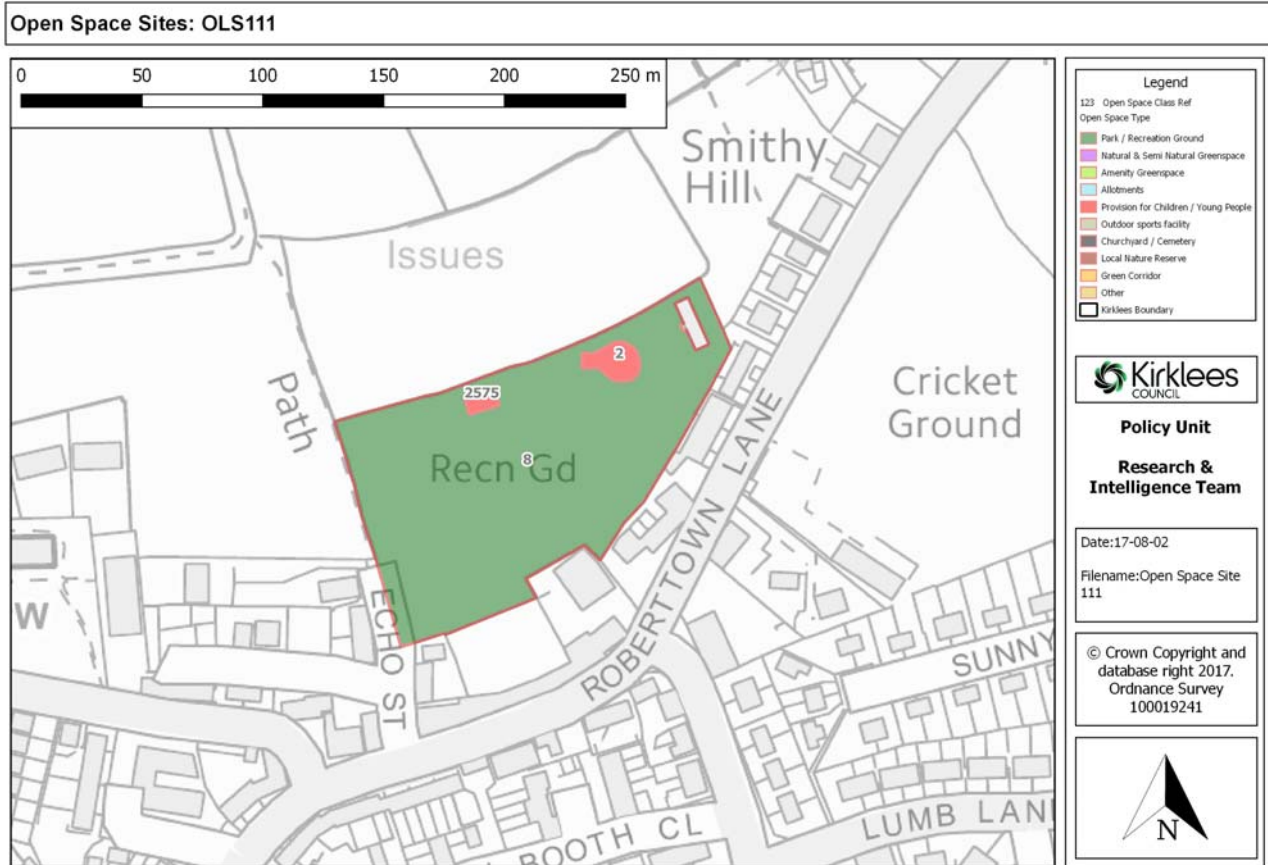
| | | |
|-----------------------------------|--------------|---------------------------------------|
| Open Space Reference | 110 | Parks & recreation grounds |
| Class Reference | 1373 | Class Area (Ha): 1.5 |
| Built facility strategy: No | | Playing pitch strategy: No |
| Open Space Site Assessment | | |
| Level of use | 6 | Scarcity Value : 1 |
| IMD Rank | 2 | |
| Space meets needs of: | Score | Comment |
| Elderly | 0 | |
| Juniors | 5 | |
| Teenagers | 5 | |
| Disabled | 0 | |
| Family | 5 | |
| Others | 0 | |
| High Benefits | | |
| Structural and landscaping | 0 | |
| Ecological | 0 | |
| Educational | 0 | |
| Social and Health | 5 | |
| Cultural and heritage | 0 | |
| Amenity and a sense of place | 0 | |
| Economic | 0 | |
| Designated Nature Site | 0 | |
| Friends of group to the site | 0 | |
| Total score | 29 | |
| Percentage | 29 | |
| Value rating | MEDIUM | |

OLS 111 - Roberttown Recreation Ground, Roberttown Lane, Roberttown, Liversedge

Gross site area (ha):

1.27

Classes: Parks & recreation grounds (8), Provision for children & young people (2, 2575)



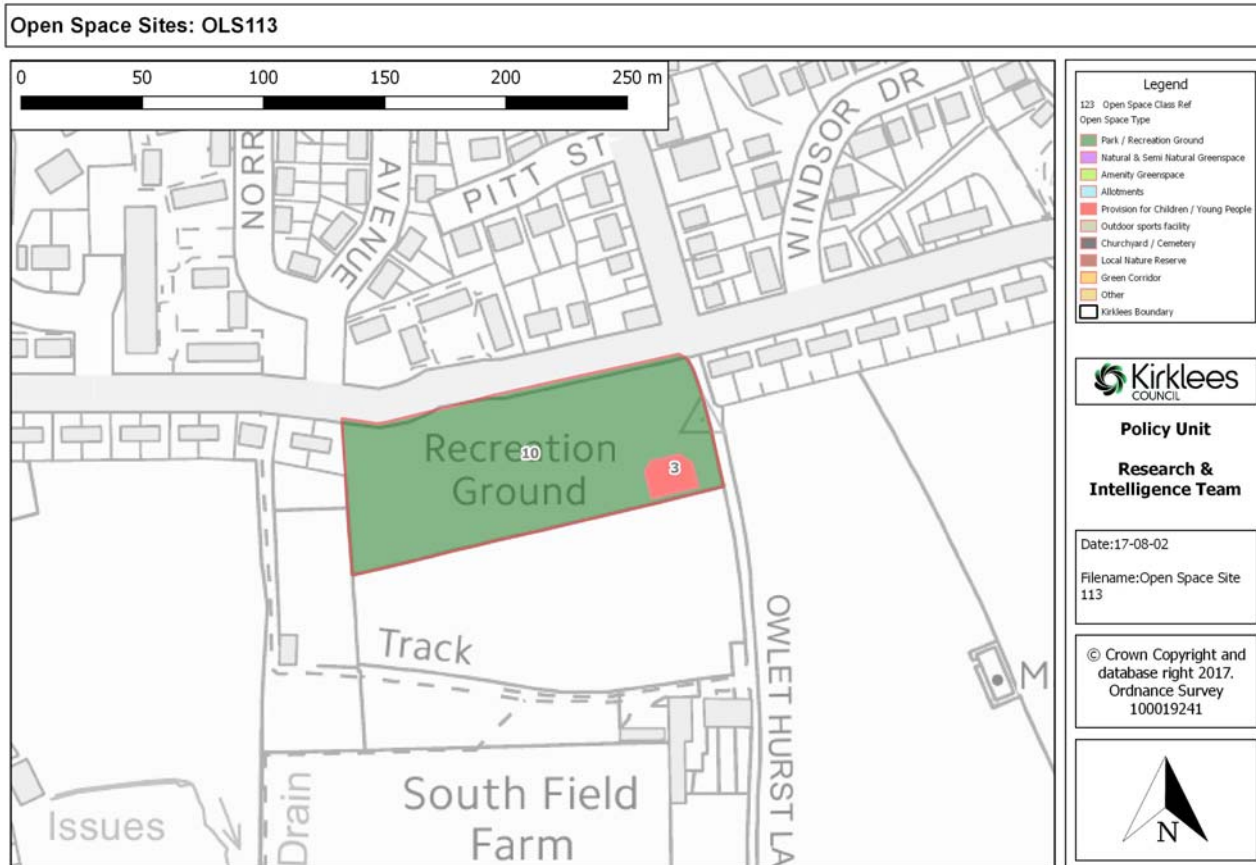
| | | |
|-----------------------------------|--------------|---------------------------------------|
| Open Space Reference | 111 | Parks & recreation grounds |
| Class Reference | 8 | Class Area (Ha): 1.22 |
| Built facility strategy: No | | Playing pitch strategy: No |
| Open Space Site Assessment | | |
| Level of use | 6 | Scarcity Value : 3 |
| IMD Rank | 2 | |
| Space meets needs of: | Score | Comment |
| Elderly | 0 | |
| Juniors | 5 | |
| Teenagers | 5 | |
| Disabled | 0 | |
| Family | 5 | |
| Others | 0 | |
| High Benefits | | |
| Structural and landscaping | 0 | |
| Ecological | 0 | |
| Educational | 0 | |
| Social and Health | 5 | Physical activity |
| Cultural and heritage | 0 | |
| Amenity and a sense of place | 0 | |
| Economic | 0 | |
| Designated Nature Site | 0 | |
| Friends of group to the site | 0 | |
| Total score | 31 | |
| Percentage | 31 | |
| Value rating | HIGH | |

OLS 113 - Norristhorpe Recreation Ground, Norristhorpe Lane, Norristhorpe, Liversedge

Gross site area (ha):

0.89

Classes: Parks & recreation grounds (10), Provision for children & young people (3)



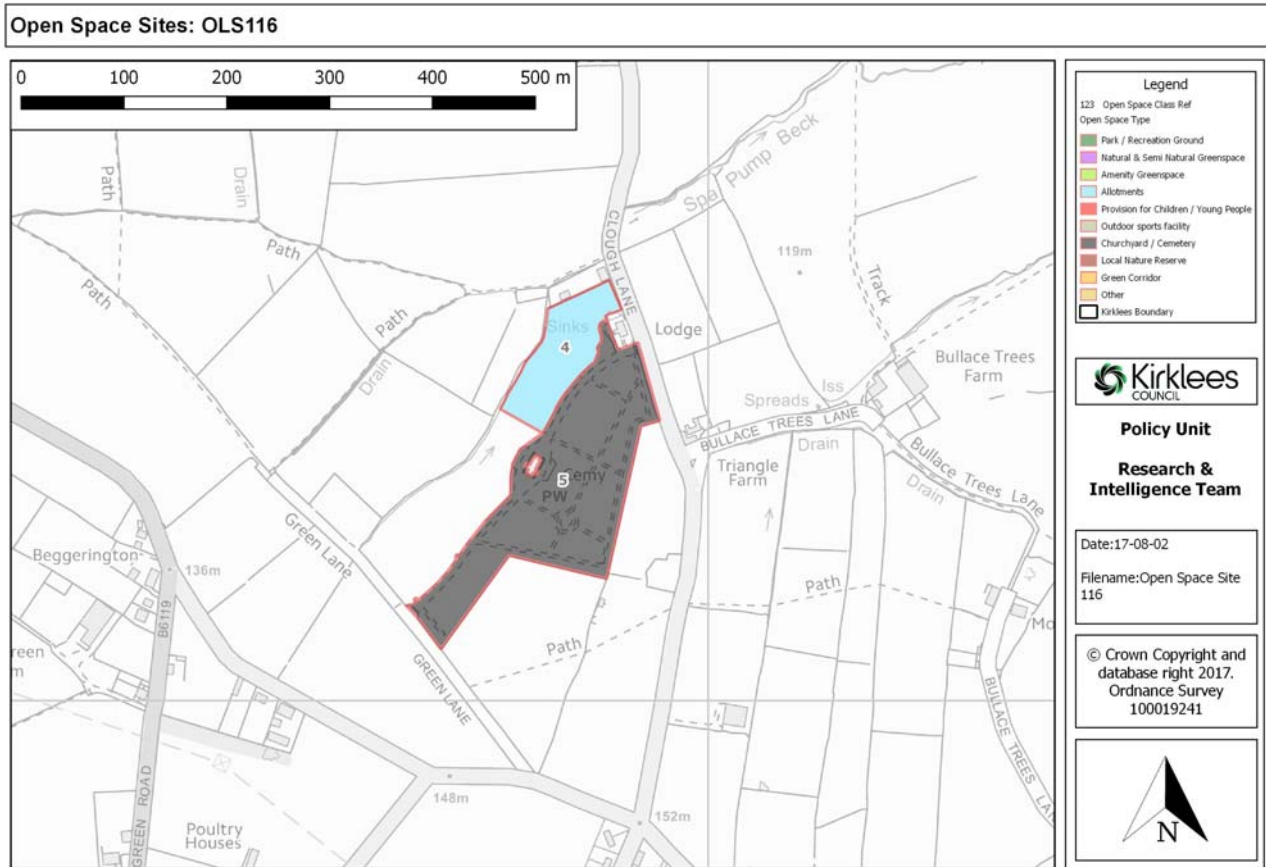
| | | |
|-----------------------------------|--------------|---------------------------------------|
| Open Space Reference | 113 | Parks & recreation grounds |
| Class Reference | 10 | Class Area (Ha): 0.87 |
| Built facility strategy: No | | Playing pitch strategy: Yes |
| Open Space Site Assessment | | |
| Level of use | 6 | Scarcity Value : 2 |
| IMD Rank | 1 | |
| Space meets needs of: | Score | Comment |
| Elderly | 0 | |
| Juniors | 5 | play area |
| Teenagers | 0 | |
| Disabled | 0 | |
| Family | 0 | |
| Others | 5 | pitches |
| High Benefits | | |
| Structural and landscaping | 0 | |
| Ecological | 0 | |
| Educational | 0 | |
| Social and Health | 5 | |
| Cultural and heritage | 0 | |
| Amenity and a sense of place | 10 | |
| Economic | 0 | |
| Designated Nature Site | 0 | |
| Friends of group to the site | 0 | |
| Total score | 34 | |
| Percentage | 34 | |
| Value rating | HIGH | |

OLS 116 - Liversedge Cemetery & Clough Lane Allotments, Clough Lane, Hightown, Liversedge

Gross site area (ha):

3.36

Classes: Allotments (4), Cemeteries & churchyards (5)



| | | |
|-----------------------------------|--------------|----------------------------|
| Open Space Reference | 116 | Allotments |
| Class Reference | 4 | Class Area (Ha): 0.73 |
| Built facility strategy: No | | Playing pitch strategy: No |
| Open Space Site Assessment | | |
| Level of use | 5 | Scarcity Value : 5 |
| IMD Rank | 3 | |
| Space meets needs of: | Score | Comment |
| Elderly | 5 | |
| Juniors | 0 | |
| Teenagers | 0 | |
| Disabled | 0 | |
| Family | 0 | |
| Others | 0 | |
| High Benefits | | |
| Structural and landscaping | 0 | |
| Ecological | 0 | |
| Educational | 5 | |
| Social and Health | 10 | |
| Cultural and heritage | 5 | |
| Amenity and a sense of place | 5 | |
| Economic | 0 | |
| Designated Nature Site | 5 | |
| Friends of group to the site | 5 | |
| Total score | 53 | |
| Percentage | 58 | |
| Value rating | HIGH | |

Quality condition assessment (Allotments)
Welcoming place

| | |
|---------------------------------|---------------------------------------------------------------------------------------|
| Main Entrance | 1 - Does not open onto safe/busy area & no natural surveillance from roads, paths etc |
| Gradient and value | 5 - Flat (whole site) |
| Ramps and guard rails | 1 - No ramps/guard rails |
| Boundaries | 10 - Site located away from road with boundary eg fence, wall etc |
| Boundaries quality | 6 - Variable quality |
| Controls to prevent illegal use | 1 - There are no controls |
| Personal security | 1 - Not overlooked |

Site quality and paths

| | |
|-----------------------------|-----------------------------------------------------------------------------------------------------------------------------------------------------------|
| Maintenance & cleanliness | 4 - Good |
| Drainage | 5 - The site is well drained (no evidence of water pools) |
| Hedgerows - Maintenance | 3 - Some hedgerows well maintained |
| Hedgerows_Are trees present | N |
| Hedgerows_Overgrown | N |
| Hedgerows_Managed | N |
| Paths | 5 - Good surface free from potholes and even. Appropriate surface material. Suitable for a range of users, including wheelchairs, pushchairs and elderly. |

Enhanced site facilities and features

| | |
|----------------------------|-----|
| Sufficient disabled access | |
| Fresh water supply | Yes |
| Room for expansion | |
| Toilet facilities | |
| Shelter | |

Buildings and artefacts

| | |
|-------------|-----------------------------------------------------------|
| On site | Y |
| Comments | Sheds |
| Maintenance | 4 - Good condition - no evidence of graffiti or vandalism |

Summary

| | |
|----------------|--------|
| Total score | 51 |
| Percentage | 53 |
| Quality rating | MEDIUM |

OLS 117 - King George V Recreation Ground, Halifax Road, Hightown, Liversedge

Gross site area (ha):

3.55

Classes: Parks & recreation grounds (1667), Provision for children & young people (1668, 2189)



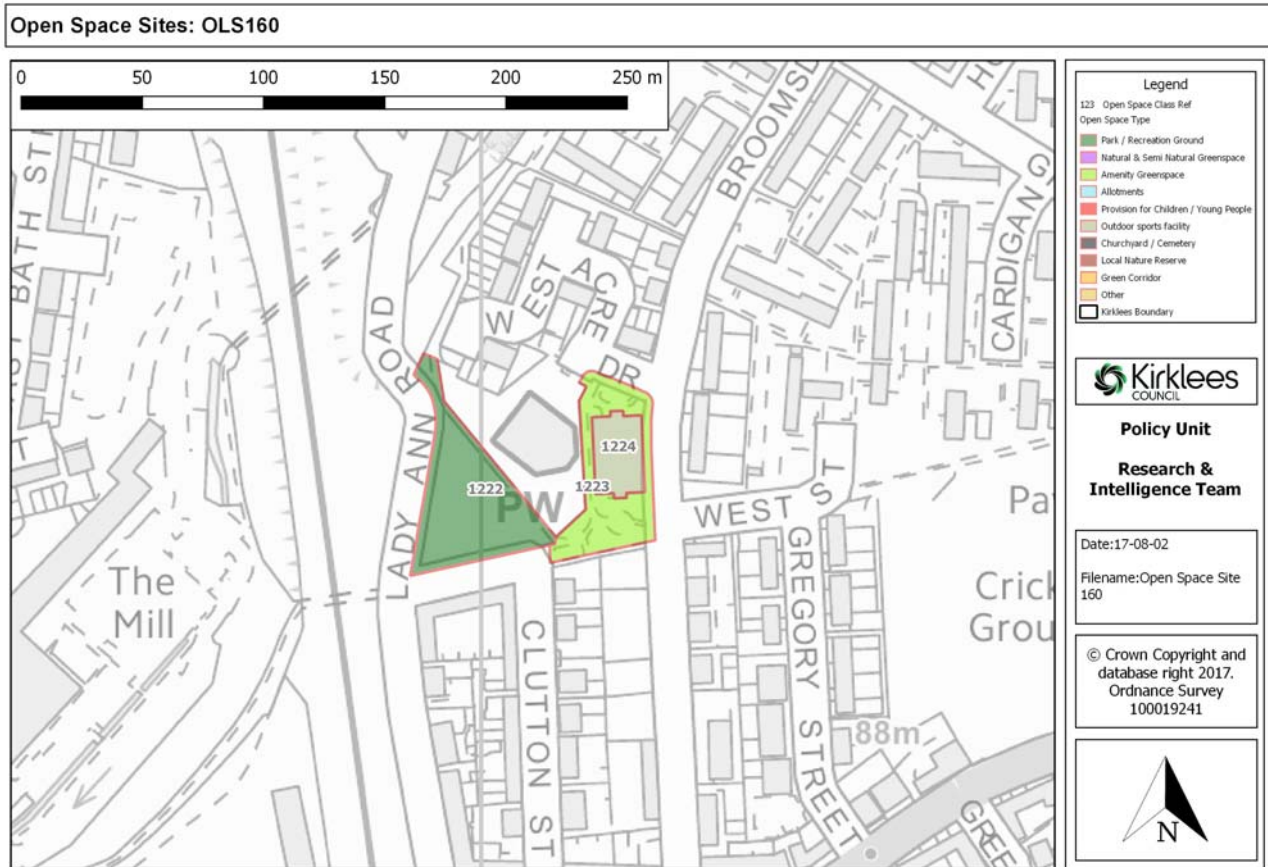
| | | |
|-----------------------------------|--------------|---------------------------------------|
| Open Space Reference | 117 | Parks & recreation grounds |
| Class Reference | 1667 | Class Area (Ha): 3.51 |
| Built facility strategy: No | | Playing pitch strategy: Yes |
| Open Space Site Assessment | | |
| Level of use | 8 | Scarcity Value : 3 |
| IMD Rank | 3 | |
| Space meets needs of: | Score | Comment |
| Elderly | 0 | |
| Juniors | 5 | Equipped children's play area. |
| Teenagers | 5 | Teen shelter. |
| Disabled | 0 | |
| Family | 0 | |
| Others | 5 | Playing pitches. |
| High Benefits | | |
| Structural and landscaping | 0 | |
| Ecological | 0 | |
| Educational | 0 | |
| Social and Health | 5 | |
| Cultural and heritage | 0 | |
| Amenity and a sense of place | 10 | |
| Economic | 0 | |
| Designated Nature Site | 0 | |
| Friends of group to the site | 0 | |
| Total score | 44 | |
| Percentage | 44 | |
| Value rating | HIGH | |

OLS 160 - West Street Recreation Ground, West Street, Soothill, Batley

Gross site area (ha):

0.45

Classes: Amenity greenspace (1223), Outdoor sport facilities (1224), Parks & recreation grounds (1222)



| | | |
|-----------------------------------|--------------|----------------------------|
| Open Space Reference | 160 | Amenity greenspace |
| Class Reference | 1223 | Class Area (Ha): 0.15 |
| Built facility strategy: | No | Playing pitch strategy: No |
| Open Space Site Assessment | | |
| Level of use | 3 | Scarcity Value : 0 |
| IMD Rank | 4 | |
| Space meets needs of: | Score | Comment |
| Elderly | 0 | |
| Juniors | 0 | |
| Teenagers | 5 | Multi-Use-Games Area |
| Disabled | 0 | |
| Family | 0 | |
| Others | 0 | |
| High Benefits | | |
| Structural and landscaping | 0 | |
| Ecological | 0 | |
| Educational | 0 | |
| Social and Health | 0 | |
| Cultural and heritage | 0 | |
| Amenity and a sense of place | 0 | |
| Economic | 0 | |
| Designated Nature Site | 0 | |
| Friends of group to the site | 0 | |
| Total score | 12 | |
| Percentage | 13 | |
| Value rating | MEDIUM | |

| | | |
|-----------------------------|-----|---------------------------------------|
| Open Space Reference | 160 | Parks & recreation grounds |
|-----------------------------|-----|---------------------------------------|

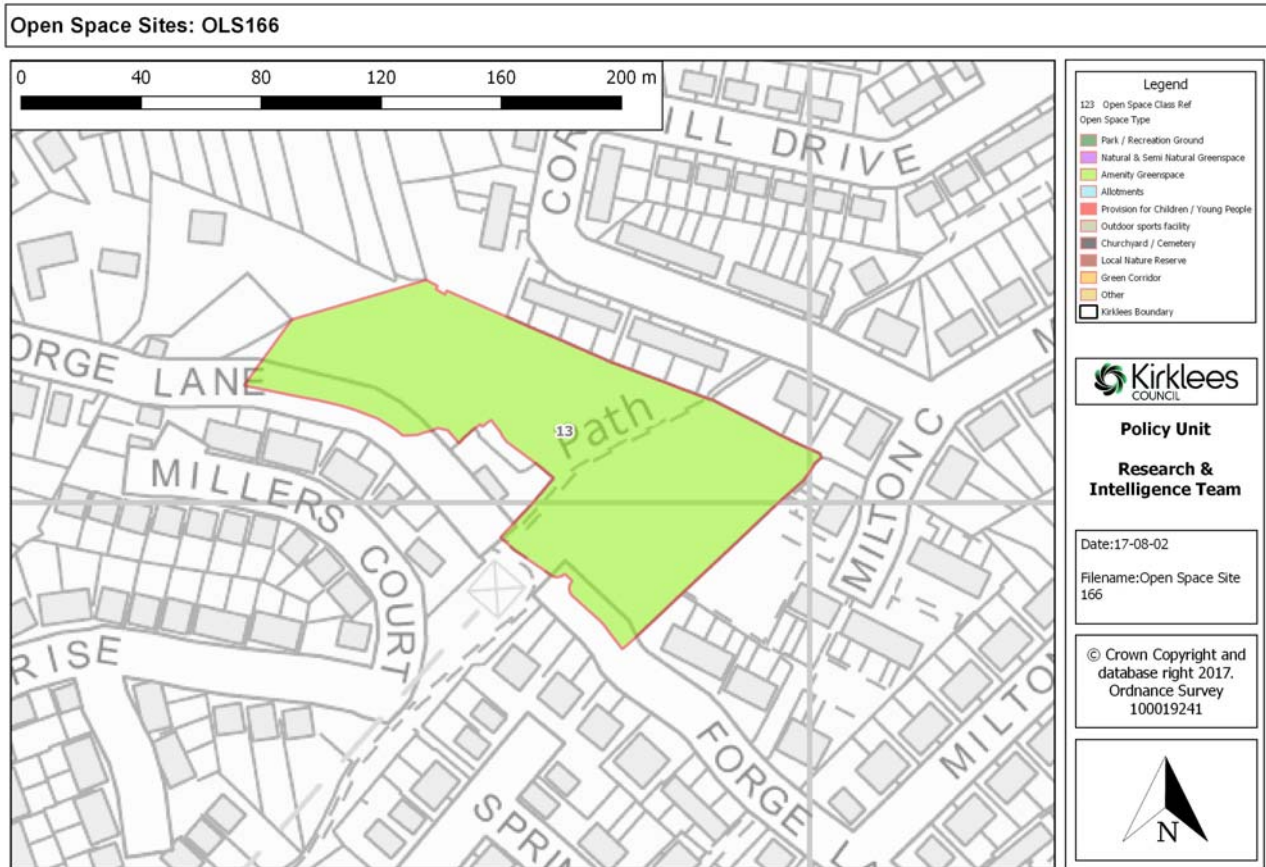
| | | |
|-----------------------------------|--------------|--------------------------------------------------------------|
| Class Reference | 1222 | Class Area (Ha): 0.23 |
| Built facility strategy: No | | Playing pitch strategy: No |
| Open Space Site Assessment | | |
| Level of use | 4 | Scarcity Value : 3 |
| IMD Rank | 4 | |
| Space meets needs of: | Score | Comment |
| Elderly | 0 | |
| Juniors | 0 | |
| Teenagers | 0 | |
| Disabled | 0 | |
| Family | 0 | |
| Others | 0 | |
| High Benefits | | |
| Structural and landscaping | 0 | |
| Ecological | 0 | |
| Educational | 0 | |
| Social and Health | 5 | Physical activity. |
| Cultural and heritage | 0 | |
| Amenity and a sense of place | 10 | Pleasant amenity space with attractive trees. |
| Economic | 0 | |
| Designated Nature Site | 0 | |
| Friends of group to the site | 0 | |
| Total score | 26 | |
| Percentage | 26 | |
| Value rating | MEDIUM | Grassed informal play area constructed from raised sleepers. |

OLS 166 - Land adjacent 38, Forge Lane, Norristhorpe, Liversedge

Gross site area (ha):

0.93

Classes: Amenity greenspace (13)



| | | |
|-----------------------------------|--------------|-----------------------------------------------------------------------------------------------------------------------|
| Open Space Reference | 166 | Amenity greenspace |
| Class Reference | 13 | Class Area (Ha): 0.93 |
| Built facility strategy: | No | Playing pitch strategy: No |
| Open Space Site Assessment | | |
| Level of use | 3 | Scarcity Value : 0 |
| IMD Rank | 1 | |
| Space meets needs of: | Score | Comment |
| Elderly | 0 | |
| Juniors | 0 | |
| Teenagers | 0 | |
| Disabled | 0 | |
| Family | 0 | |
| Others | 0 | |
| High Benefits | | |
| Structural and landscaping | 0 | |
| Ecological | 0 | |
| Educational | 0 | |
| Social and Health | 0 | |
| Cultural and heritage | 0 | |
| Amenity and a sense of place | 10 | Visual amenity |
| Economic | 0 | |
| Designated Nature Site | 0 | |
| Friends of group to the site | 0 | |
| Total score | 14 | |
| Percentage | 15 | |
| Value rating | HIGH | Informal amenity space, maintained grassed area with trees and public footpath linking Cornmill Drive and Forge Lane. |

OLS 167 - Green Park, Westgate, Heckmondwike

Gross site area (ha): 0.4

Classes: Parks & recreation grounds (14)



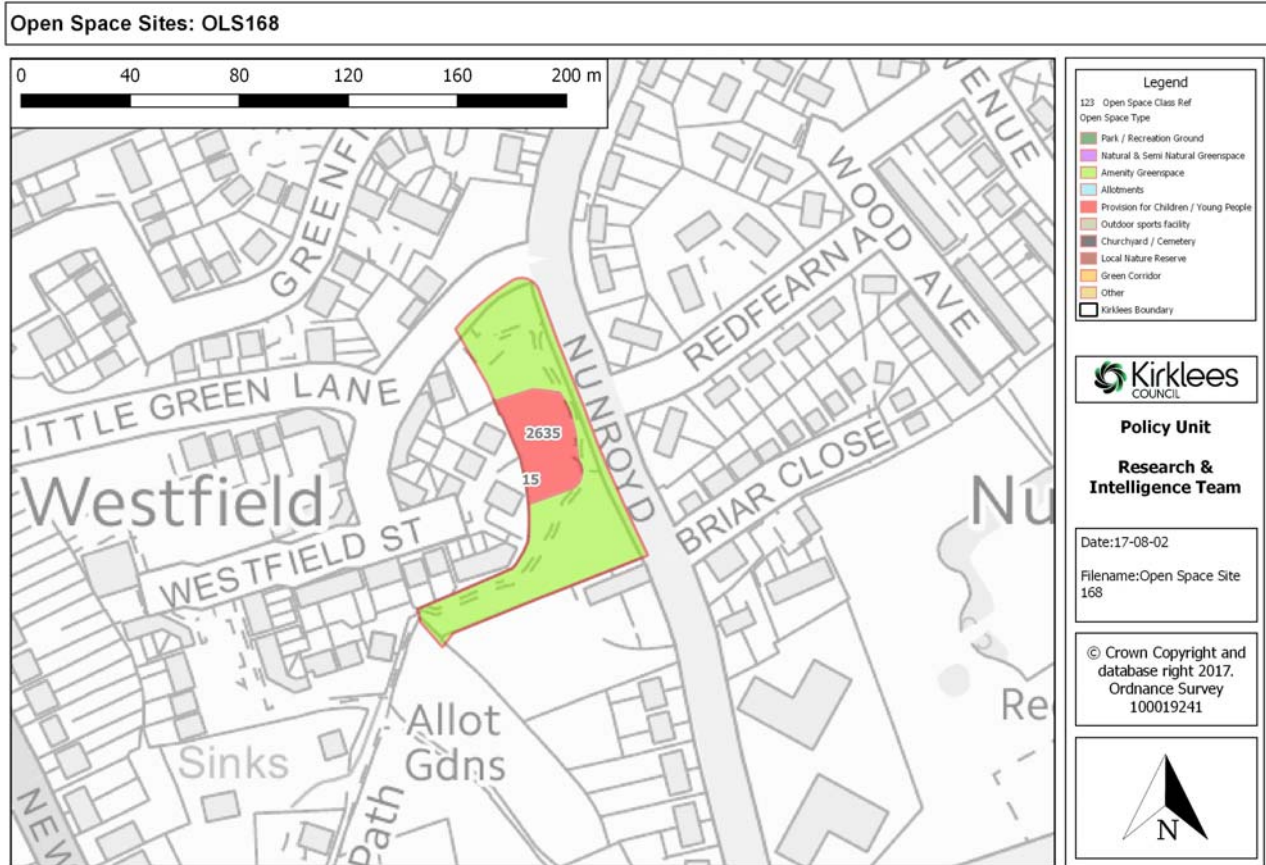
| | | |
|-----------------------------------|--------------|------------------------------------------------------------------------------------------------------------------------------------------|
| Open Space Reference | 167 | Parks & recreation grounds |
| Class Reference | 14 | Class Area (Ha): 0.4 |
| Built facility strategy: | No | Playing pitch strategy: No |
| Open Space Site Assessment | | |
| Level of use | 8 | Scarcity Value : 0 |
| IMD Rank | 4 | |
| Space meets needs of: | Score | Comment |
| Elderly | 5 | |
| Juniors | 0 | |
| Teenagers | 0 | |
| Disabled | 0 | |
| Family | 5 | |
| Others | 0 | |
| High Benefits | | |
| Structural and landscaping | 0 | |
| Ecological | 0 | |
| Educational | 0 | |
| Social and Health | 5 | Regular events. |
| Cultural and heritage | 5 | War memorial. |
| Amenity and a sense of place | 10 | Attractive and well maintained green space with mature trees and war memorial. Creates a sense of place within Heckmondwike town centre. |
| Economic | 0 | |
| Designated Nature Site | 0 | |
| Friends of group to the site | 0 | |
| Total score | 42 | |
| Percentage | 42 | |
| Value rating | HIGH | |

OLS 168 - Public Open Space, Nunroyd, Heckmondwike

Gross site area (ha):

0.42

Classes: Amenity greenspace (15), Provision for children & young people (2635)



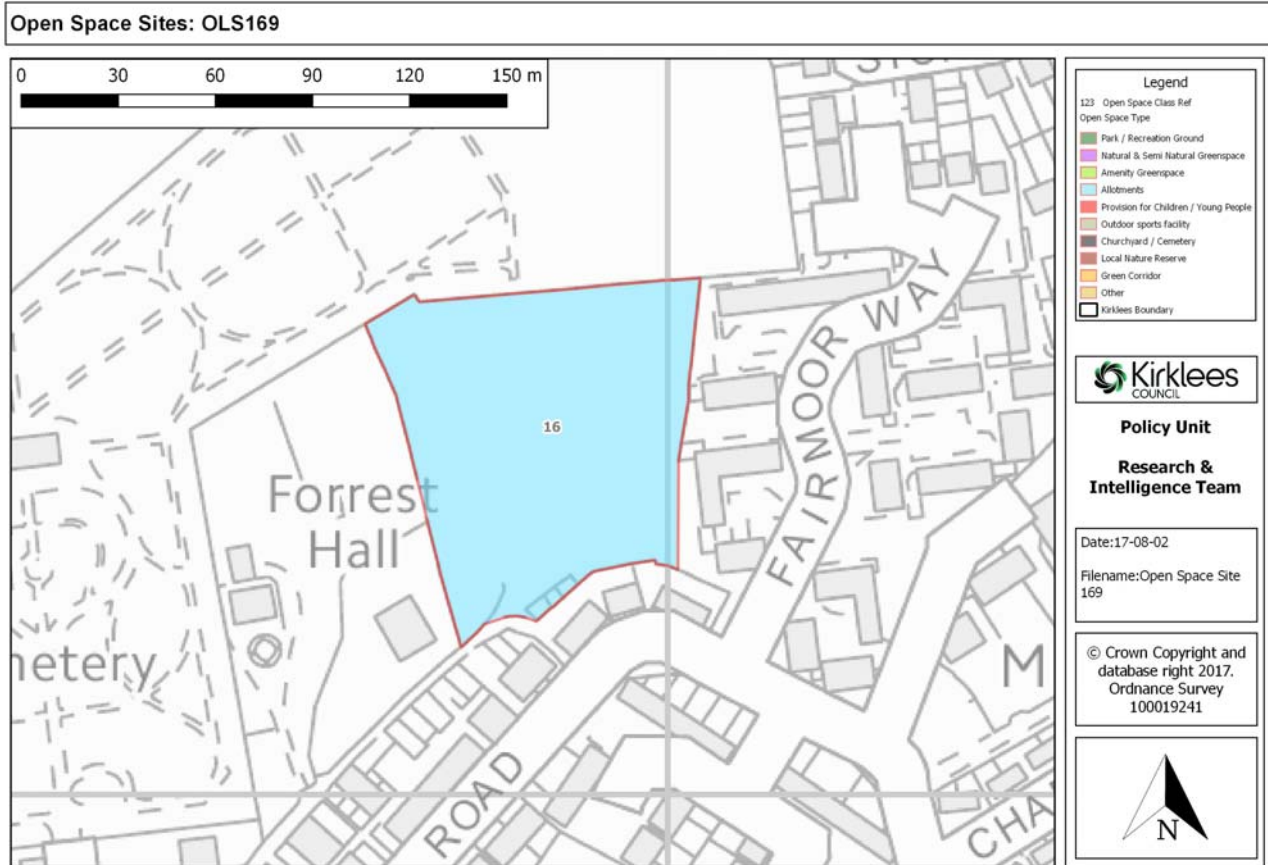
| | | |
|-----------------------------------|--------------|----------------------------------------------------------------------------------------------------------------------------------------------------|
| Open Space Reference | 168 | Amenity greenspace |
| Class Reference | 15 | Class Area (Ha): 0.34 |
| Built facility strategy: No | | Playing pitch strategy: No |
| Open Space Site Assessment | | |
| Level of use | 4 | Scarcity Value : 0 |
| IMD Rank | 5 | |
| Space meets needs of: | Score | Comment |
| Elderly | 5 | |
| Juniors | 5 | Play area. |
| Teenagers | 0 | |
| Disabled | 0 | |
| Family | 5 | |
| Others | 0 | |
| High Benefits | | |
| Structural and landscaping | 0 | |
| Ecological | 0 | |
| Educational | 0 | |
| Social and Health | 0 | |
| Cultural and heritage | 0 | |
| Amenity and a sense of place | 0 | |
| Economic | 0 | |
| Designated Nature Site | 0 | |
| Friends of group to the site | 0 | |
| Total score | 24 | |
| Percentage | 26 | |
| Value rating | HIGH | Public open space provided as part of new housing development. Pleasant amenity space with trees, planting and paths, includes equipped play area. |

OLS 169 - Longfield Road Allotments, Longfield Road, Heckmondwike

Gross site area (ha):

0.81

Classes: Allotments (16)



| | | |
|-----------------------------------|--------------|----------------------------|
| Open Space Reference | 169 | Allotments |
| Class Reference | 16 | Class Area (Ha): 0.81 |
| Built facility strategy: No | | Playing pitch strategy: No |
| Open Space Site Assessment | | |
| Level of use | 4 | Scarcity Value : 1 |
| IMD Rank | 5 | |
| Space meets needs of: | Score | Comment |
| Elderly | 5 | |
| Juniors | 0 | |
| Teenagers | 0 | |
| Disabled | 0 | |
| Family | 0 | |
| Others | 0 | |
| High Benefits | | |
| Structural and landscaping | 0 | |
| Ecological | 0 | |
| Educational | 0 | |
| Social and Health | 10 | |
| Cultural and heritage | 0 | |
| Amenity and a sense of place | 0 | |
| Economic | 0 | |
| Designated Nature Site | 0 | |
| Friends of group to the site | 0 | |
| Total score | 25 | |
| Percentage | 27 | |
| Value rating | MEDIUM | |

Quality condition assessment (Allotments)

Welcoming place

| | |
|---------------------------------|-----------------------------------------------------------------------------------------------|
| Main Entrance | 3 - Opens onto reasonable safe/busy area with some natural surveillance from roads, paths etc |
| Gradient and value | 4 - Gentle slopes |
| Ramps and guard rails | 1 - No ramps/guard rails |
| Boundaries | 10 - Site located away from road with boundary eg fence, wall etc |
| Boundaries quality | 10 - Good condition |
| Controls to prevent illegal use | 5 - Adequate & appropriate controls |
| Personal security | 4 - Overlooked by housing on most sides |

Site quality and paths

| | |
|-----------------------------|---------------------------------------------------------------------------------------------|
| Maintenance & cleanliness | 3 - Adequate |
| Drainage | 4 - |
| Hedgerows - Maintenance | 0 - |
| Hedgerows_Are trees present | Y |
| Hedgerows_Overgrown | N |
| Hedgerows_Managed | Y |
| Paths | 3 - Reasonable quality with some evidence of damage to surface and suitable for some users. |

Enhanced site facilities and features

| | |
|----------------------------|-----|
| Sufficient disabled access | |
| Fresh water supply | Yes |
| Room for expansion | |
| Toilet facilities | |
| Shelter | |

Buildings and artefacts

| | |
|-------------|--------------------------------------------------------------------------------|
| On site | Y |
| Comments | Sheds and greenhouses |
| Maintenance | 3 - Adequate - not in keeping with site heritage, little evidence of vandalism |

Summary

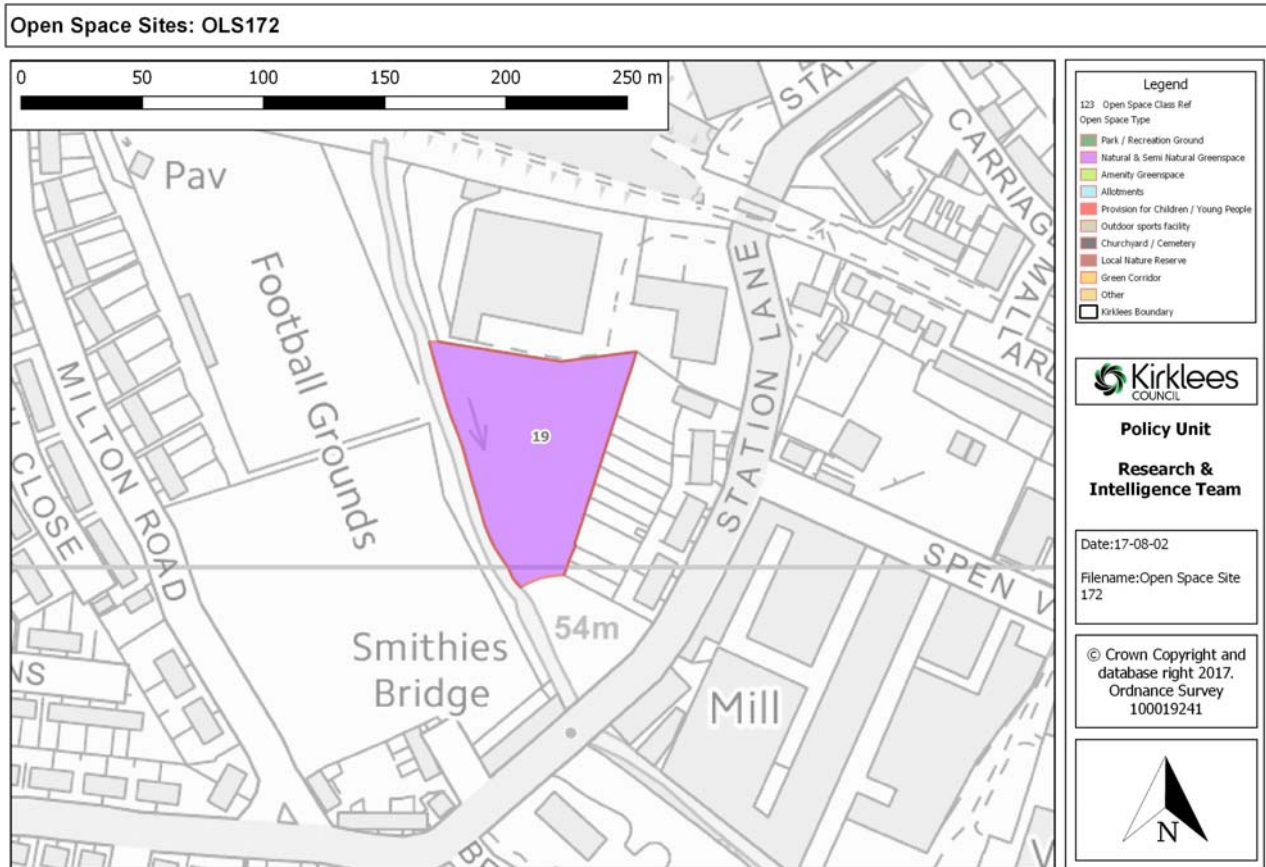
| | |
|----------------|--------|
| Total score | 55 |
| Percentage | 57 |
| Quality rating | MEDIUM |

OLS 172 - Land to rear of, Sheila Terrace, Heckmondwike

Gross site area (ha):

0.51

Classes: Natural & semi-natural greenspace (19)



| | | |
|-----------------------------------|--------------|--------------------------------------------------------------------------------------------------------------------------------------------------------------------------|
| Open Space Reference | 172 | Natural & semi-natural greenspace |
| Class Reference | 19 | Class Area (Ha): 0.51 |
| Built facility strategy: No | | Playing pitch strategy: No |
| Open Space Site Assessment | | |
| Level of use | 2 | Scarcity Value : 0 |
| IMD Rank | 4 | |
| Space meets needs of: | Score | Comment |
| Elderly | 0 | |
| Juniors | 0 | |
| Teenagers | 0 | |
| Disabled | 0 | |
| Family | 0 | |
| Others | 0 | |
| High Benefits | | |
| Structural and landscaping | 0 | |
| Ecological | 0 | Rough grassland with some scatter scrub |
| Educational | 0 | |
| Social and Health | 0 | |
| Cultural and heritage | 0 | |
| Amenity and a sense of place | 0 | |
| Economic | 0 | |
| Designated Nature Site | 0 | |
| Friends of group to the site | 0 | |
| Total score | 6 | |
| Percentage | 7 | |
| Value rating | MEDIUM | This site is unused land within an industrial curtilage but has good potential for ecological enhancement being adjacent the River Spen and part of the habitat network. |

OLS 174 - Land off, Commonsie, Roberttown, Liversedge

Gross site area (ha):

0.31

Classes: Amenity greenspace (20)



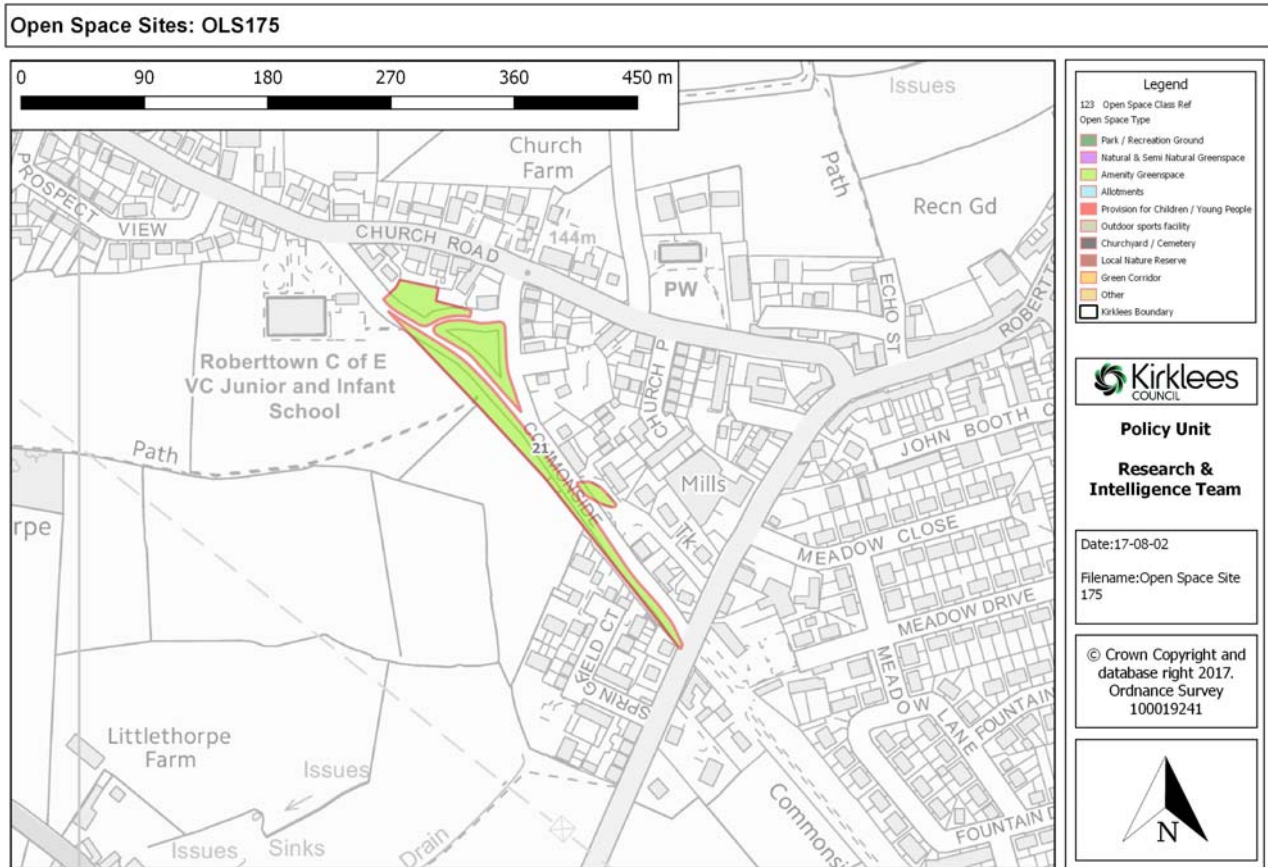
| | | |
|-----------------------------------|--------------|----------------------------|
| Open Space Reference | 174 | Amenity greenspace |
| Class Reference | 20 | Class Area (Ha): 0.31 |
| Built facility strategy: No | | Playing pitch strategy: No |
| Open Space Site Assessment | | |
| Level of use | 3 | Scarcity Value : 1 |
| IMD Rank | 3 | |
| Space meets needs of: | Score | Comment |
| Elderly | 0 | |
| Juniors | 0 | |
| Teenagers | 0 | |
| Disabled | 0 | |
| Family | 0 | |
| Others | 0 | |
| High Benefits | | |
| Structural and landscaping | 0 | |
| Ecological | 0 | |
| Educational | 0 | |
| Social and Health | 0 | |
| Cultural and heritage | 0 | |
| Amenity and a sense of place | 10 | Visual amenity |
| Economic | 0 | |
| Designated Nature Site | 0 | |
| Friends of group to the site | 0 | |
| Total score | 17 | |
| Percentage | 18 | |
| Value rating | HIGH | |

OLS 175 - Open Space, Commonside, Roberttown, Liversedge

Gross site area (ha):

0.61

Classes: Amenity greenspace (21)



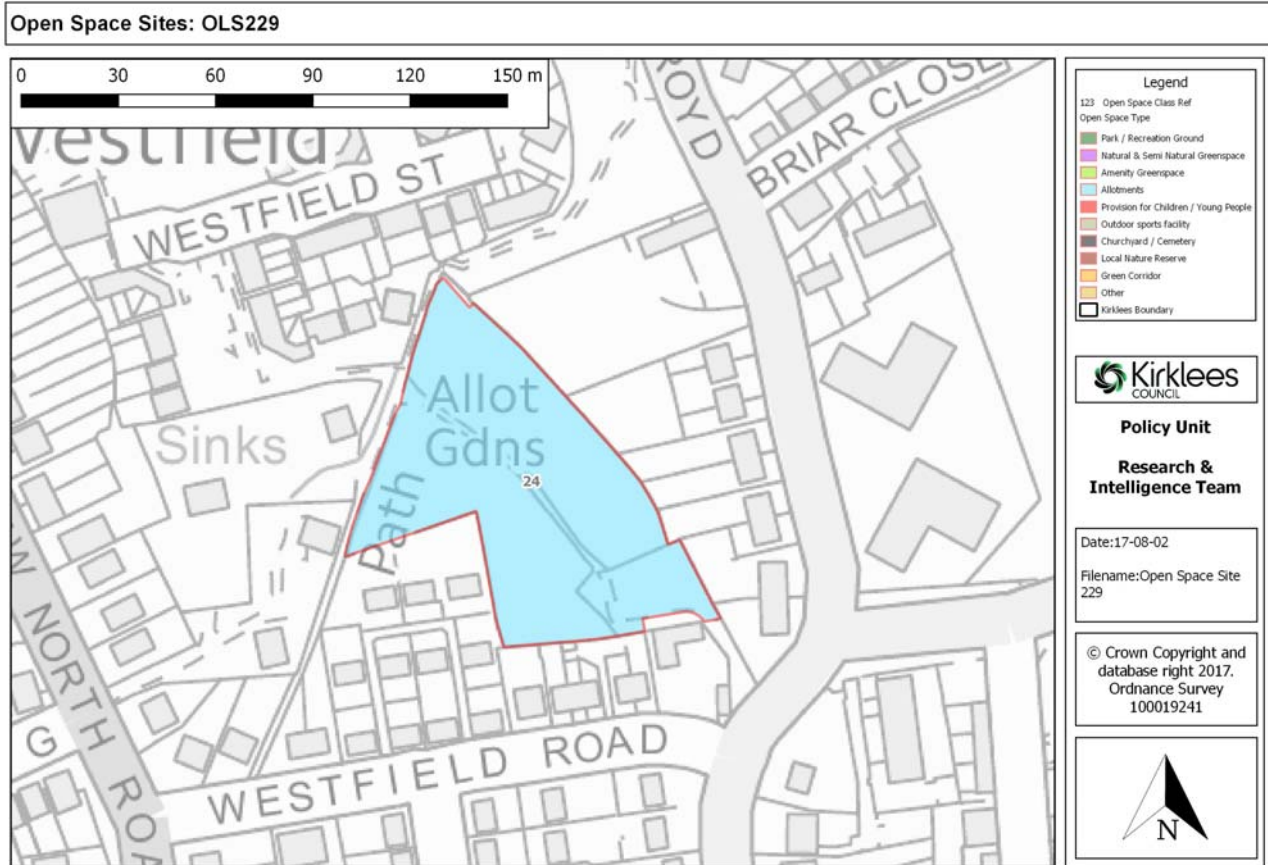
| | | |
|-----------------------------------|--------------|----------------------------|
| Open Space Reference | 175 | Amenity greenspace |
| Class Reference | 21 | Class Area (Ha): 0.61 |
| Built facility strategy: No | | Playing pitch strategy: No |
| Open Space Site Assessment | | |
| Level of use | 3 | Scarcity Value : 1 |
| IMD Rank | 3 | |
| Space meets needs of: | Score | Comment |
| Elderly | 0 | |
| Juniors | 0 | |
| Teenagers | 0 | |
| Disabled | 0 | |
| Family | 0 | |
| Others | 0 | |
| High Benefits | | |
| Structural and landscaping | 0 | |
| Ecological | 0 | |
| Educational | 0 | |
| Social and Health | 0 | |
| Cultural and heritage | 0 | |
| Amenity and a sense of place | 10 | Visual amenity. |
| Economic | 0 | |
| Designated Nature Site | 0 | |
| Friends of group to the site | 0 | |
| Total score | 17 | |
| Percentage | 18 | |
| Value rating | HIGH | |

OLS 229 - Westfield Road Allotments, Westfield Road, Heckmondwike

Gross site area (ha):

0.62

Classes: Allotments (24)



| | | |
|-----------------------------------|--------------|----------------------------|
| Open Space Reference | 229 | Allotments |
| Class Reference | 24 | Class Area (Ha): 0.62 |
| Built facility strategy: No | | Playing pitch strategy: No |
| Open Space Site Assessment | | |
| Level of use | 3 | Scarcity Value : 0 |
| IMD Rank | 5 | |
| Space meets needs of: | Score | Comment |
| Elderly | 5 | |
| Juniors | 0 | |
| Teenagers | 0 | |
| Disabled | 0 | |
| Family | 0 | |
| Others | 0 | |
| High Benefits | | |
| Structural and landscaping | 0 | |
| Ecological | 0 | |
| Educational | 0 | |
| Social and Health | 10 | |
| Cultural and heritage | 0 | |
| Amenity and a sense of place | 0 | |
| Economic | 0 | |
| Designated Nature Site | 0 | |
| Friends of group to the site | 0 | |
| Total score | 23 | |
| Percentage | 25 | |
| Value rating | MEDIUM | |

Quality condition assessment (Allotments)

Welcoming place

| | |
|---------------------------------|-----------------------------------------------------------------------------------------------|
| Main Entrance | 3 - Opens onto reasonable safe/busy area with some natural surveillance from roads, paths etc |
| Gradient and value | 4 - Gentle slopes |
| Ramps and guard rails | 1 - No ramps/guard rails |
| Boundaries | 10 - Site located away from road with boundary eg fence, wall etc |
| Boundaries quality | 6 - Variable quality |
| Controls to prevent illegal use | 3 - Some controls, but some noticeable gaps |
| Personal security | 4 - Overlooked by housing on most sides |

Site quality and paths

| | |
|-----------------------------|---------------------------------------------------------------------------------------------|
| Maintenance & cleanliness | 3 - Adequate |
| Drainage | 3 - Some evidence of water pools |
| Hedgerows - Maintenance | 1 - Hedgerows not well maintained |
| Hedgerows_Are trees present | Y |
| Hedgerows_Overgrown | Y |
| Hedgerows_Managed | N |
| Paths | 3 - Reasonable quality with some evidence of damage to surface and suitable for some users. |

Enhanced site facilities and features

| | |
|----------------------------|-----|
| Sufficient disabled access | |
| Fresh water supply | Yes |
| Room for expansion | |
| Toilet facilities | |
| Shelter | |

Buildings and artefacts

| | |
|-------------|--------------------------------------------------------------------------------|
| On site | Y |
| Comments | Sheds |
| Maintenance | 3 - Adequate - not in keeping with site heritage, little evidence of vandalism |

Summary

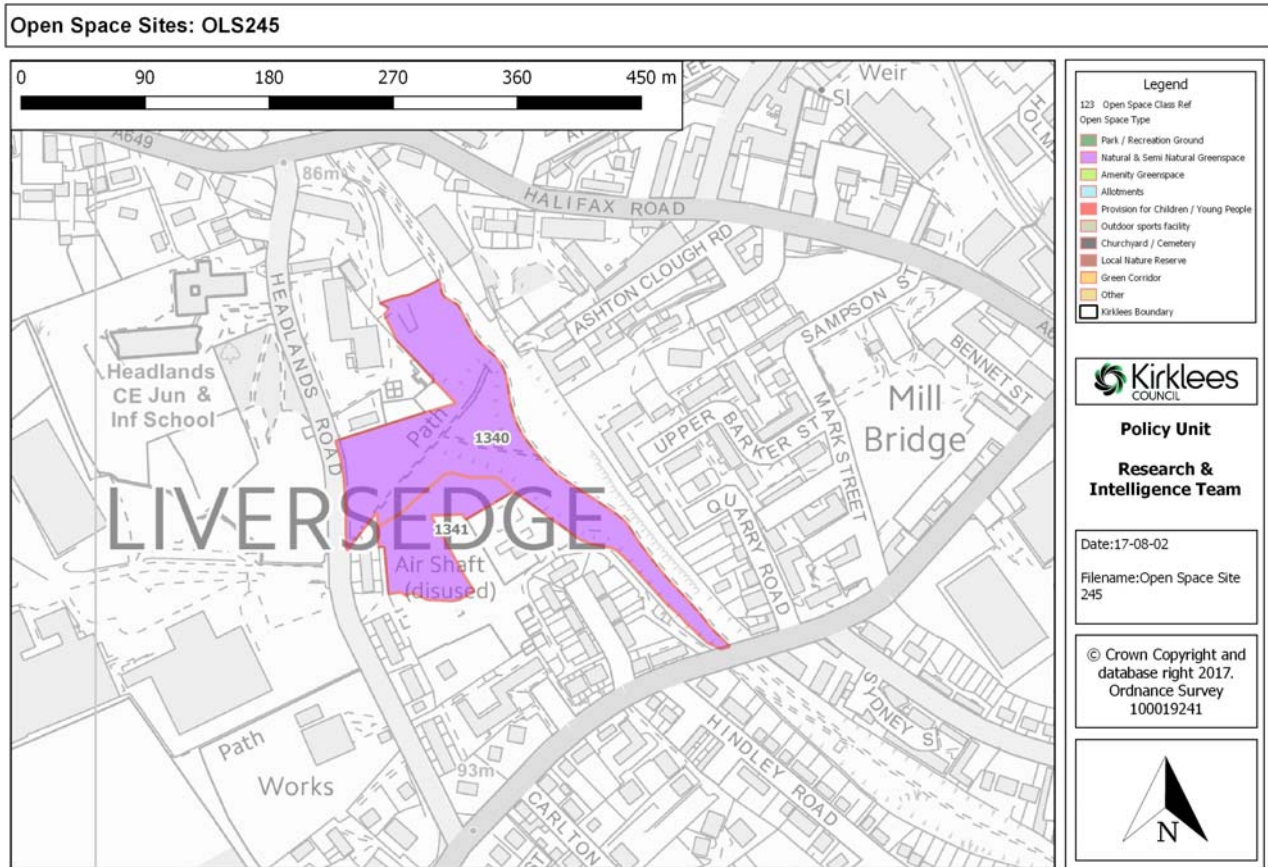
| | |
|----------------|--------|
| Total score | 49 |
| Percentage | 51 |
| Quality rating | MEDIUM |

OLS 245 - Land North East of, 5, Headlands Road, Liversedge

Gross site area (ha):

2.06

Classes: Natural & semi-natural greenspace (1340, 1341)



| | | |
|-----------------------------------|--------------|-------------------------------------------------------------------------------------------------------------------------------------------------------------------------------------------------------------------------|
| Open Space Reference | 245 | Natural & semi-natural greenspace |
| Class Reference | 1340 | Class Area (Ha): 1.6 |
| Built facility strategy: | No | Playing pitch strategy: No |
| Open Space Site Assessment | | |
| Level of use | 2 | Scarcity Value : 0 |
| IMD Rank | 3 | |
| Space meets needs of: | Score | Comment |
| Elderly | 0 | |
| Juniors | 0 | |
| Teenagers | 0 | |
| Disabled | 0 | |
| Family | 0 | |
| Others | 0 | |
| High Benefits | | |
| Structural and landscaping | 0 | |
| Ecological | 0 | |
| Educational | 0 | |
| Social and Health | 0 | |
| Cultural and heritage | 0 | |
| Amenity and a sense of place | 0 | |
| Economic | 0 | |
| Designated Nature Site | 0 | |
| Friends of group to the site | 0 | |
| Total score | 5 | |
| Percentage | 5 | |
| Value rating | LOW | Area of unused land on edge of former railway cutting adjoining Spen Valley Greenway. Not managed. Comprises mixture of trees and vegetation. Public right of way through the site linking to the Spen Valley Greenway. |

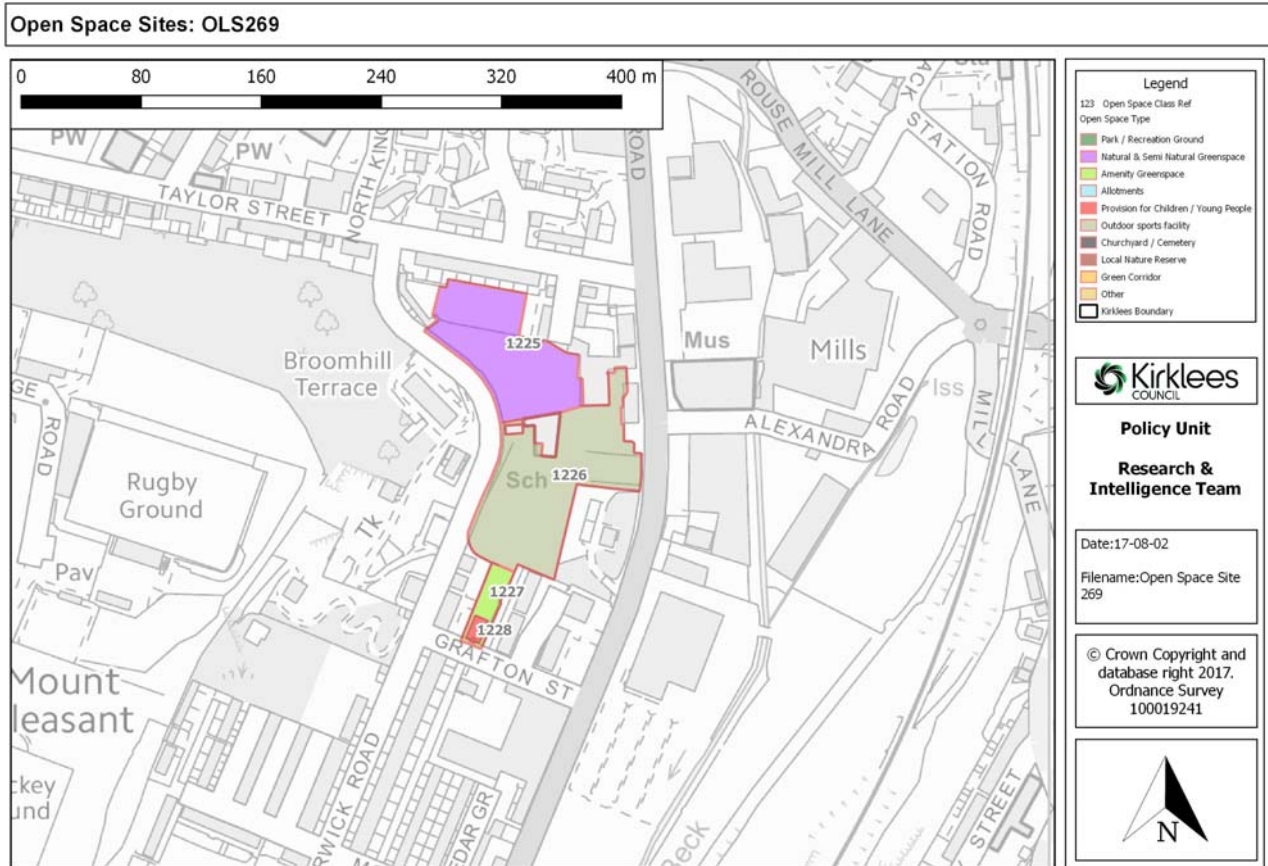
| | | |
|-----------------------------------|--------------|-------------------------------------------------------------------------------------|
| Open Space Reference | 245 | Natural & semi-natural greenspace |
| Class Reference | 1341 | Class Area (Ha): 0.46 |
| Built facility strategy: No | | Playing pitch strategy: No |
| Open Space Site Assessment | | |
| Level of use | 2 | Scarcity Value : 0 |
| IMD Rank | 3 | |
| Space meets needs of: | Score | Comment |
| Elderly | 0 | |
| Juniors | 0 | |
| Teenagers | 0 | |
| Disabled | 0 | |
| Family | 0 | |
| Others | 0 | |
| High Benefits | | |
| Structural and landscaping | 0 | |
| Ecological | 0 | |
| Educational | 0 | |
| Social and Health | 0 | |
| Cultural and heritage | 0 | |
| Amenity and a sense of place | 0 | |
| Economic | 0 | |
| Designated Nature Site | 0 | |
| Friends of group to the site | 0 | |
| Total score | 5 | |
| Percentage | 5 | |
| Value rating | LOW | Grassland used for grazing. No ecological value. Not valuable as urban green space. |

OLS 269 - Zakaria Muslim Girls High School & Grafton St Open Space, Warwick Road, Batley

Gross site area (ha):

1.41

Classes: Amenity greenspace (1227), Outdoor sport facilities (1226), Provision for children & young people (1228), Woodland (1225)



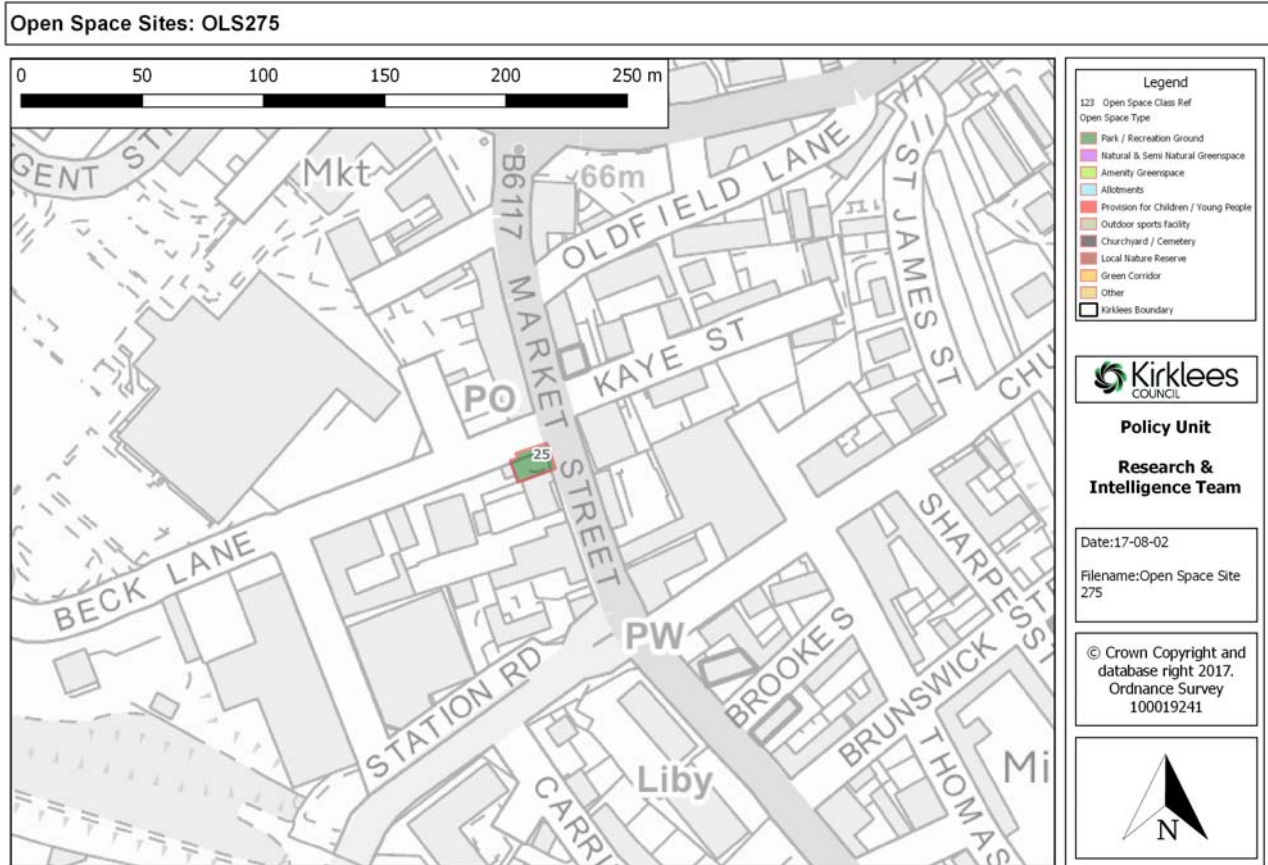
| | | |
|-----------------------------------|--------------|------------------------------------------------------------------------------|
| Open Space Reference | 269 | Amenity greenspace |
| Class Reference | 1227 | Class Area (Ha): 0.07 |
| Built facility strategy: | No | Playing pitch strategy: No |
| Open Space Site Assessment | | |
| Level of use | 4 | Scarcity Value : 0 |
| IMD Rank | 4 | |
| Space meets needs of: | Score | Comment |
| Elderly | 0 | |
| Juniors | 5 | play area |
| Teenagers | 0 | |
| Disabled | 0 | |
| Family | 0 | |
| Others | 0 | |
| High Benefits | | |
| Structural and landscaping | 0 | |
| Ecological | 0 | |
| Educational | 0 | |
| Social and Health | 0 | |
| Cultural and heritage | 0 | |
| Amenity and a sense of place | 0 | |
| Economic | 0 | |
| Designated Nature Site | 0 | |
| Friends of group to the site | 0 | |
| Total score | 13 | |
| Percentage | 14 | |
| Value rating | MEDIUM | Maintained grassed amenity space to small local play area recently improved. |

OLS 275 - Beck Lane Rest Garden, Beck Lane, Heckmondwike

Gross site area (ha):

0.02

Classes: Parks & recreation grounds (25)



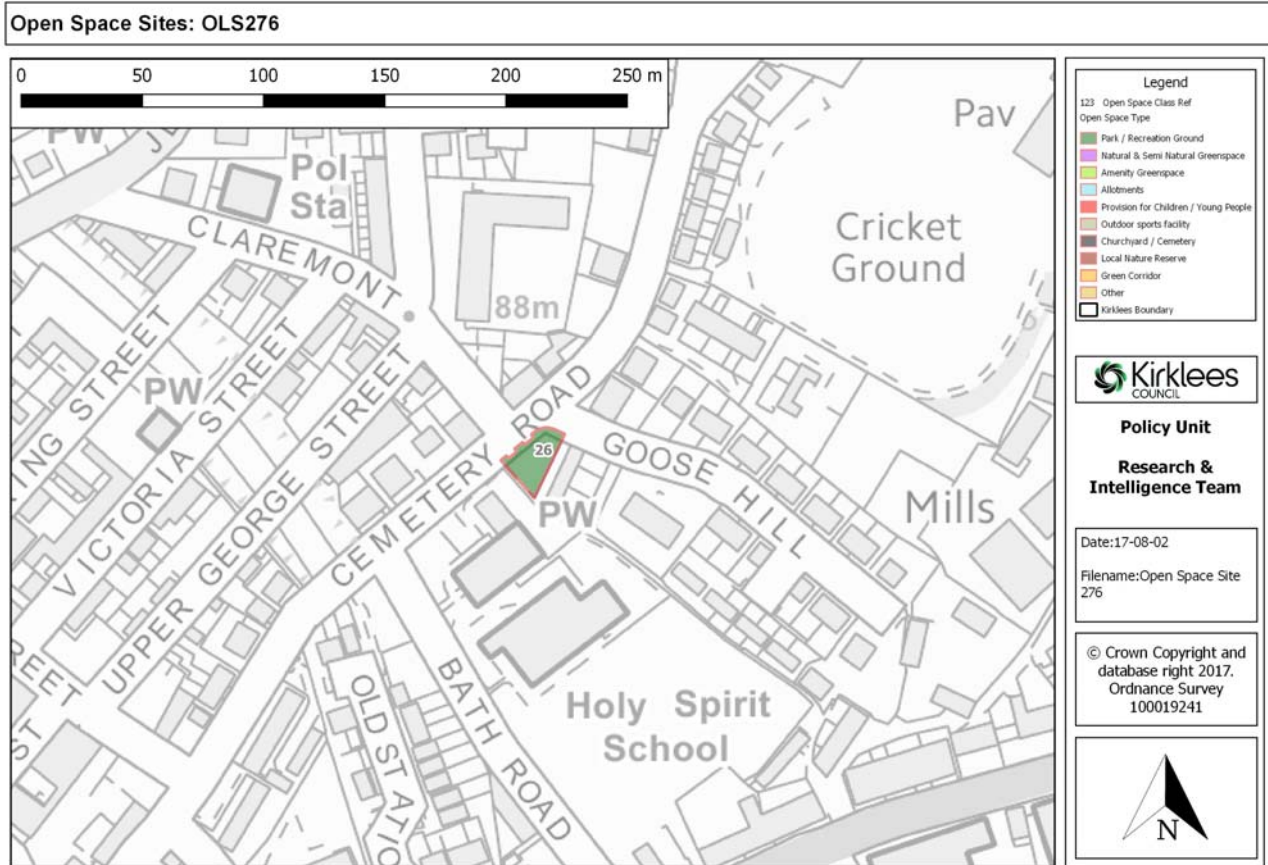
| | | |
|-----------------------------------|--------------|------------------------------------------------------------------------------------------|
| Open Space Reference | 275 | Parks & recreation grounds |
| Class Reference | 25 | Class Area (Ha): 0.02 |
| Built facility strategy: No | | Playing pitch strategy: No |
| Open Space Site Assessment | | |
| Level of use | 2 | Scarcity Value : 0 |
| IMD Rank | 4 | |
| Space meets needs of: | Score | Comment |
| Elderly | 5 | |
| Juniors | 0 | |
| Teenagers | 0 | |
| Disabled | 5 | |
| Family | 0 | |
| Others | 0 | |
| High Benefits | | |
| Structural and landscaping | 0 | |
| Ecological | 0 | |
| Educational | 0 | |
| Social and Health | 0 | |
| Cultural and heritage | 5 | Lasting memorial to Dempster H. Lister. |
| Amenity and a sense of place | 10 | Pleasant public garden, good quality paving, planted areas and seating. |
| Economic | 0 | |
| Designated Nature Site | 0 | |
| Friends of group to the site | 0 | |
| Total score | 31 | |
| Percentage | 31 | |
| Value rating | HIGH | Small public garden, mainly paved with grassed area, trees, shrubs, flowers and seating. |

OLS 276 - Goose Hill Rest Garden, Goose Hill / Cemetery Road, Heckmondwike

Gross site area (ha):

0.04

Classes: Parks & recreation grounds (26)



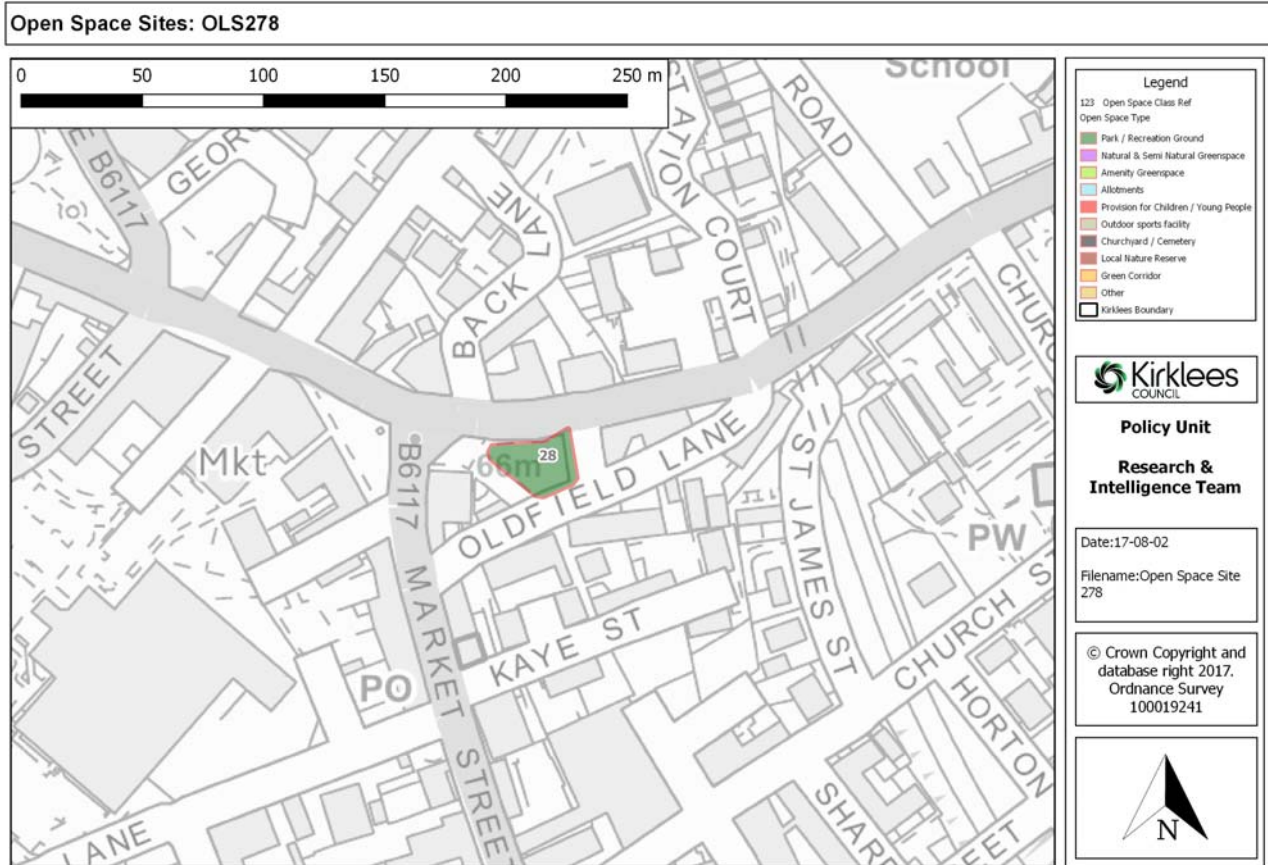
| | | |
|-----------------------------------|--------------|---------------------------------------|
| Open Space Reference | 276 | Parks & recreation grounds |
| Class Reference | 26 | Class Area (Ha): 0.04 |
| Built facility strategy: No | | Playing pitch strategy: No |
| Open Space Site Assessment | | |
| Level of use | 2 | Scarcity Value : 0 |
| IMD Rank | 5 | |
| Space meets needs of: | Score | Comment |
| Elderly | 5 | |
| Juniors | 0 | |
| Teenagers | 0 | |
| Disabled | 5 | |
| Family | 0 | |
| Others | 0 | |
| High Benefits | | |
| Structural and landscaping | 0 | |
| Ecological | 0 | |
| Educational | 0 | |
| Social and Health | 0 | |
| Cultural and heritage | 0 | |
| Amenity and a sense of place | 0 | |
| Economic | 0 | |
| Designated Nature Site | 0 | |
| Friends of group to the site | 0 | |
| Total score | 17 | |
| Percentage | 17 | |
| Value rating | LOW | |

OLS 278 - Sparrow Park, High Street, Heckmondwike

Gross site area (ha):

0.07

Classes: Parks & recreation grounds (28)



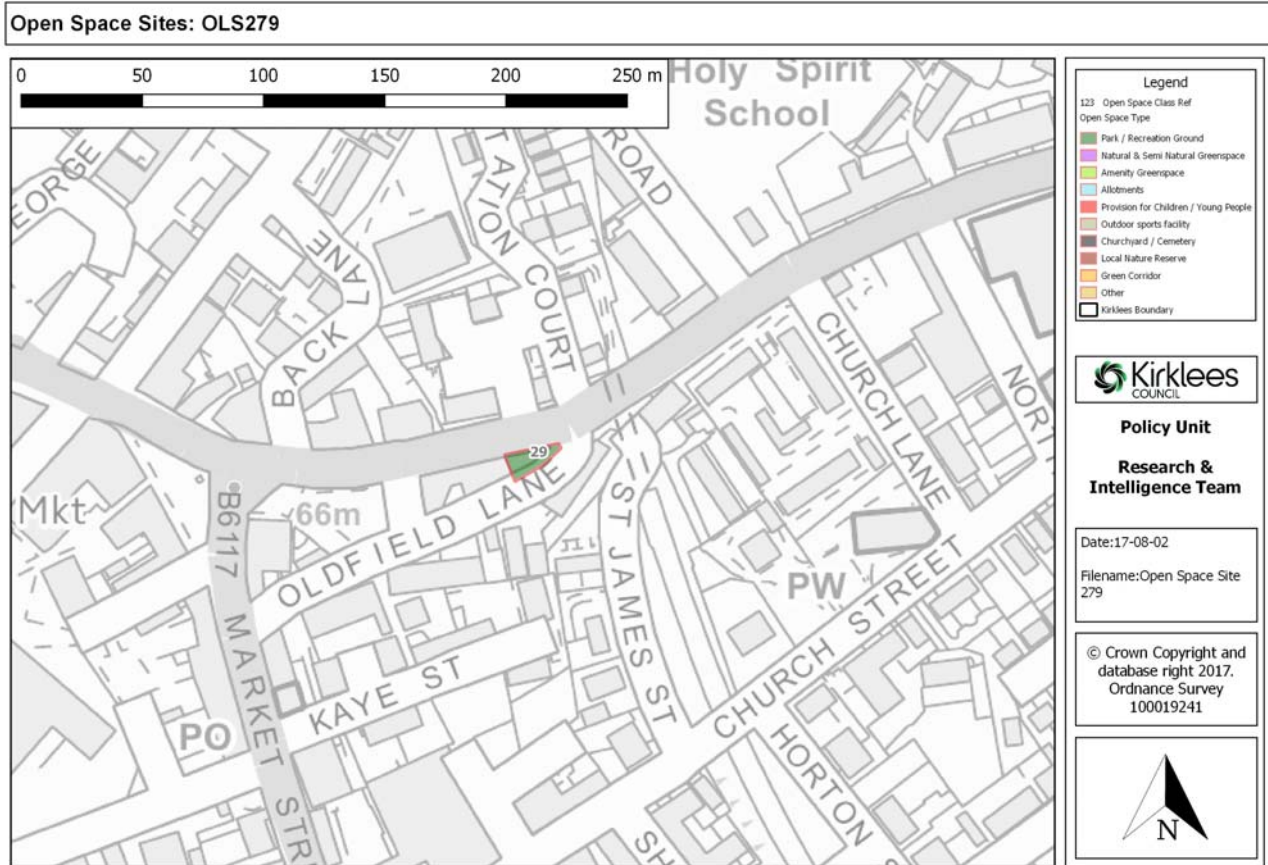
| | | |
|-----------------------------------|--------------|--------------------------------------------------------------------------------------------------------------------|
| Open Space Reference | 278 | Parks & recreation grounds |
| Class Reference | 28 | Class Area (Ha): 0.07 |
| Built facility strategy: No | | Playing pitch strategy: No |
| Open Space Site Assessment | | |
| Level of use | 2 | Scarcity Value : 0 |
| IMD Rank | 4 | |
| Space meets needs of: | Score | Comment |
| Elderly | 0 | |
| Juniors | 0 | |
| Teenagers | 0 | |
| Disabled | 0 | |
| Family | 0 | |
| Others | 0 | |
| High Benefits | | |
| Structural and landscaping | 0 | |
| Ecological | 0 | |
| Educational | 0 | |
| Social and Health | 0 | |
| Cultural and heritage | 0 | |
| Amenity and a sense of place | 10 | |
| Economic | 0 | |
| Designated Nature Site | 0 | |
| Friends of group to the site | 0 | |
| Total score | 16 | |
| Percentage | 16 | |
| Value rating | LOW | Well maintained public garden, predominantly grassed with mature trees and some shrubs. Includes benches and bins. |

OLS 279 - Pavillion Gardens, High Street, Heckmondwike

Gross site area (ha):

0.02

Classes: Parks & recreation grounds (29)



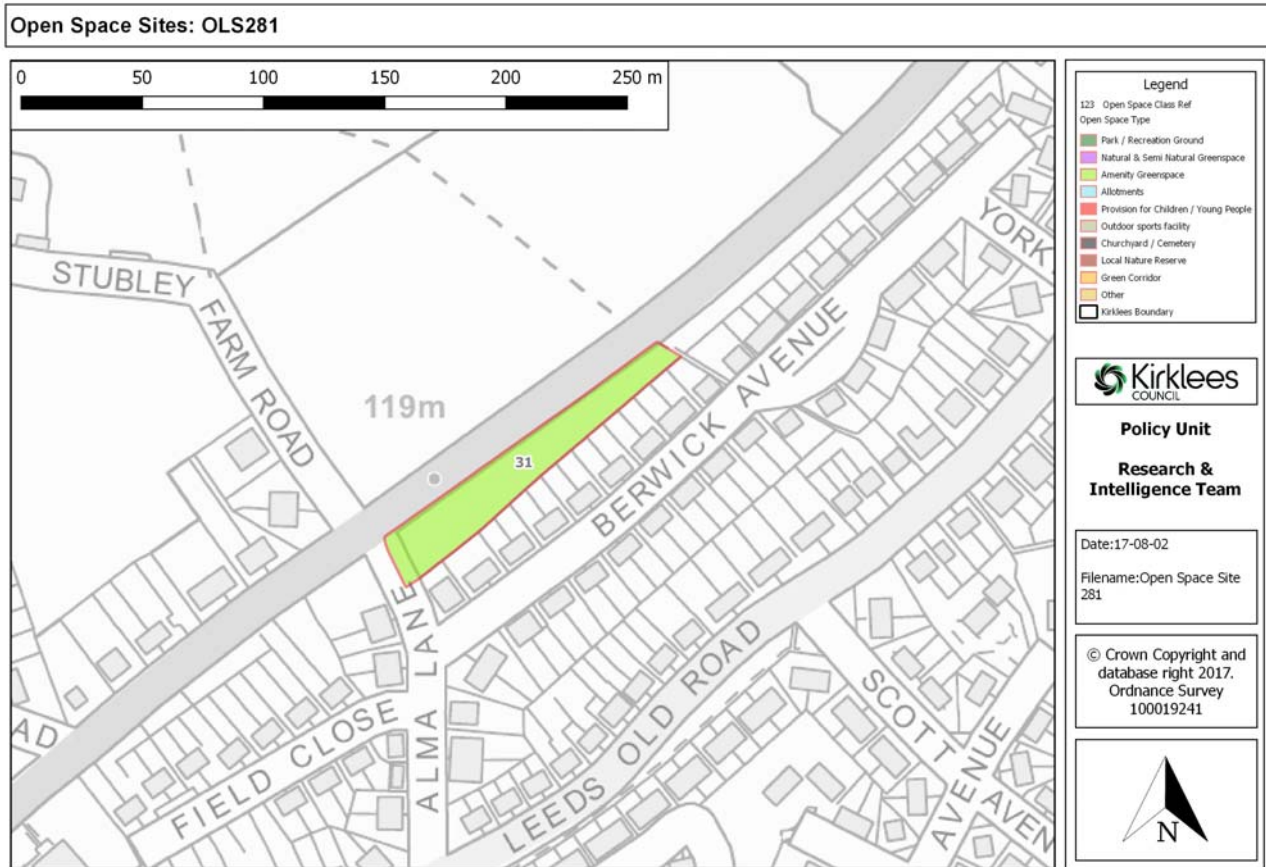
| | | |
|-----------------------------------|--------------|-------------------------------------------------------------------------------|
| Open Space Reference | 279 | Parks & recreation grounds |
| Class Reference | 29 | Class Area (Ha): 0.02 |
| Built facility strategy: | No | Playing pitch strategy: No |
| Open Space Site Assessment | | |
| Level of use | 2 | Scarcity Value : 0 |
| IMD Rank | 5 | |
| Space meets needs of: | Score | Comment |
| Elderly | 0 | |
| Juniors | 0 | |
| Teenagers | 0 | |
| Disabled | 0 | |
| Family | 0 | |
| Others | 0 | |
| High Benefits | | |
| Structural and landscaping | 0 | |
| Ecological | 0 | |
| Educational | 0 | |
| Social and Health | 0 | |
| Cultural and heritage | 0 | |
| Amenity and a sense of place | 0 | |
| Economic | 0 | |
| Designated Nature Site | 0 | |
| Friends of group to the site | 0 | |
| Total score | 7 | |
| Percentage | 7 | |
| Value rating | LOW | Maintained public space with mature tree and shrubs, fenced by iron railings. |

OLS 281 - To the rear of, 1-29, Berwick Avenue/Leeds Road, Heckmondwike

Gross site area (ha):

0.24

Classes: Amenity greenspace (31)



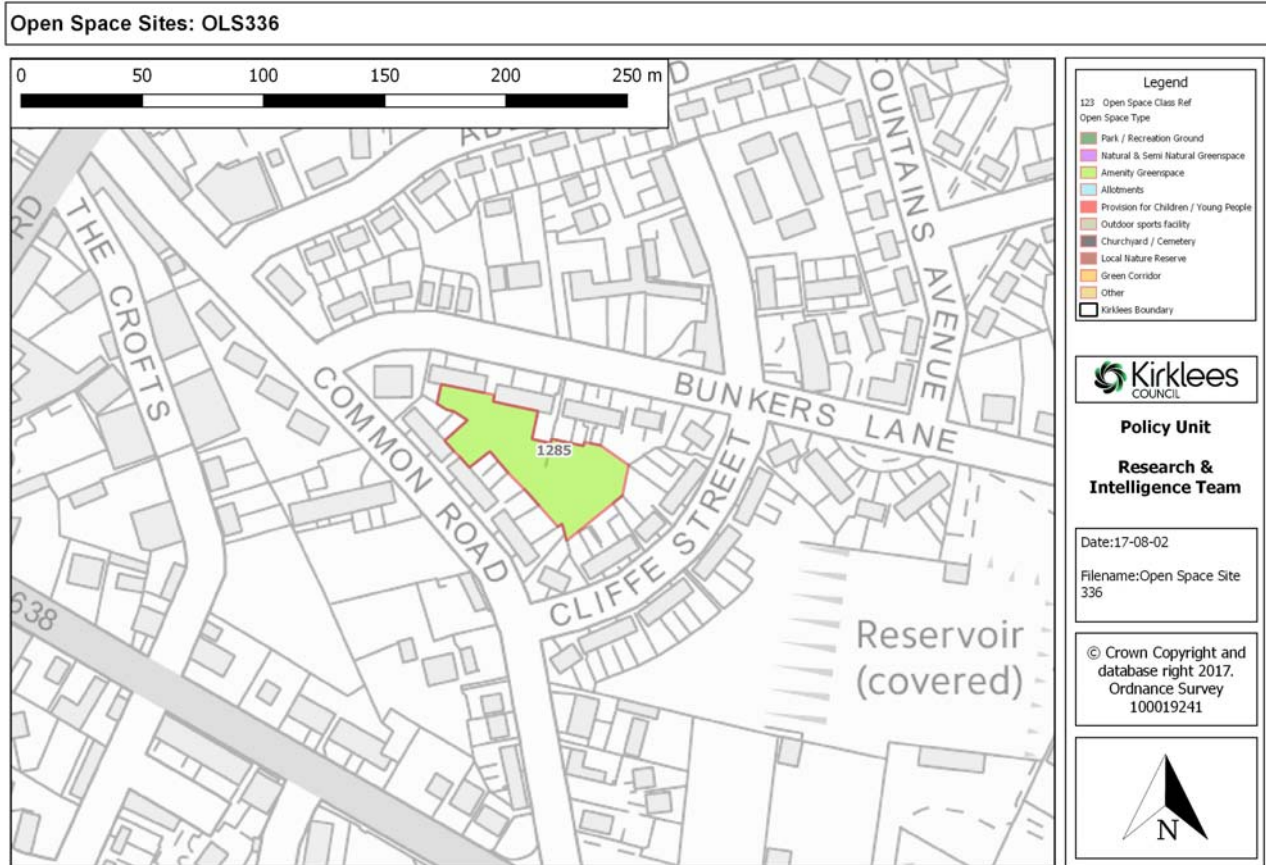
| | | |
|-----------------------------------|--------------|----------------------------------------------------------------------------------------------------------|
| Open Space Reference | 281 | Amenity greenspace |
| Class Reference | 31 | Class Area (Ha): 0.24 |
| Built facility strategy: | No | Playing pitch strategy: No |
| Open Space Site Assessment | | |
| Level of use | 3 | Scarcity Value : 0 |
| IMD Rank | 4 | |
| Space meets needs of: | Score | Comment |
| Elderly | 0 | |
| Juniors | 0 | |
| Teenagers | 0 | |
| Disabled | 0 | |
| Family | 0 | |
| Others | 0 | |
| High Benefits | | |
| Structural and landscaping | 0 | |
| Ecological | 0 | |
| Educational | 0 | |
| Social and Health | 0 | |
| Cultural and heritage | 0 | |
| Amenity and a sense of place | 10 | Visual Amenity |
| Economic | 0 | |
| Designated Nature Site | 0 | |
| Friends of group to the site | 0 | |
| Total score | 17 | |
| Percentage | 18 | |
| Value rating | HIGH | Pleasant grass strip adjacent to main trunk road. Well maintained. Potential for benches and flowerbeds. |

OLS 336 - Land North East of, 32-54, Common Road, Healey, Batley

Gross site area (ha):

0.21

Classes: Amenity greenspace (1285)



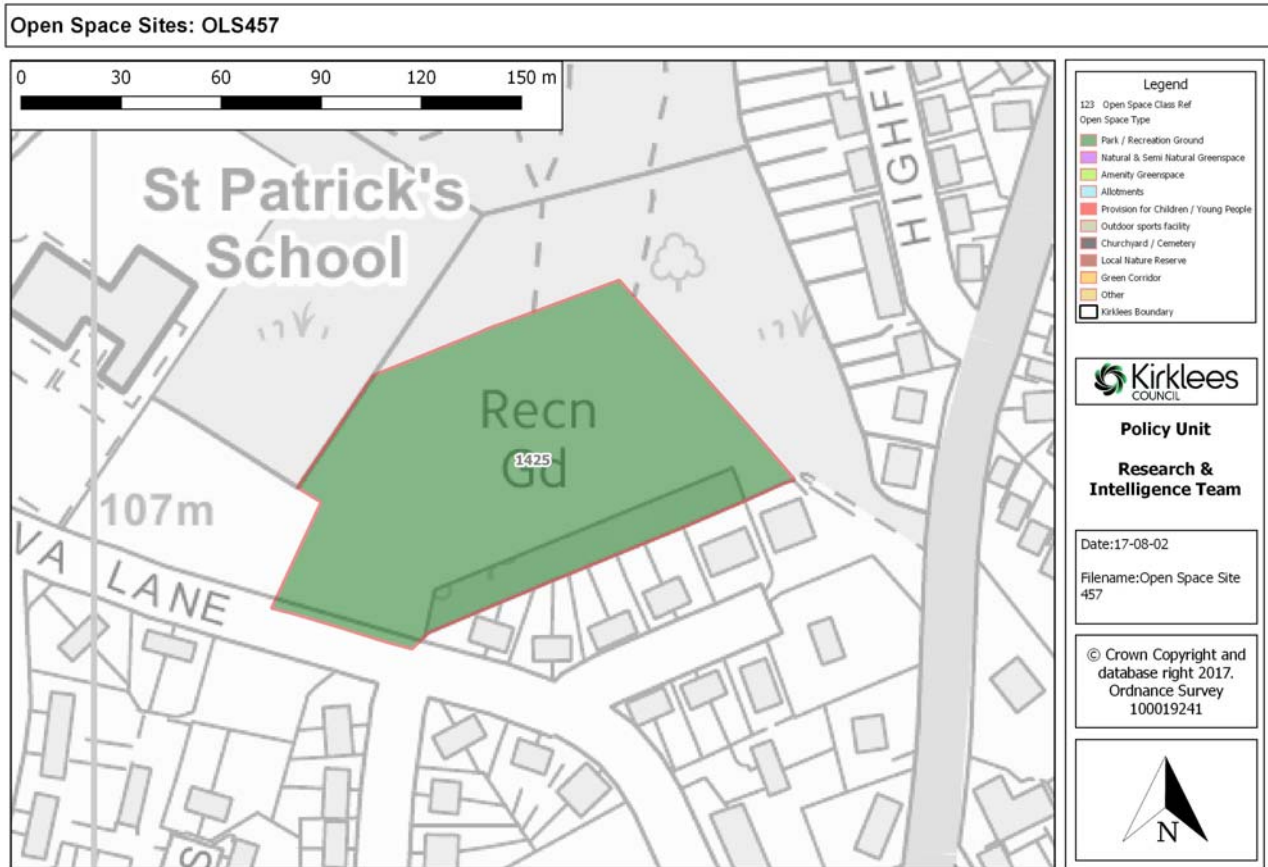
| | | |
|-----------------------------------|--------------|----------------------------------------------|
| Open Space Reference | 336 | Amenity greenspace |
| Class Reference | 1285 | Class Area (Ha): 0.21 |
| Built facility strategy: | No | Playing pitch strategy: No |
| Open Space Site Assessment | | |
| Level of use | 2 | Scarcity Value : 0 |
| IMD Rank | 5 | |
| Space meets needs of: | Score | Comment |
| Elderly | 0 | |
| Juniors | 0 | |
| Teenagers | 0 | |
| Disabled | 0 | |
| Family | 0 | |
| Others | 0 | |
| High Benefits | | |
| Structural and landscaping | 0 | |
| Ecological | 0 | |
| Educational | 0 | |
| Social and Health | 0 | |
| Cultural and heritage | 0 | |
| Amenity and a sense of place | 0 | |
| Economic | 0 | |
| Designated Nature Site | 0 | |
| Friends of group to the site | 0 | |
| Total score | 7 | |
| Percentage | 7 | |
| Value rating | LOW | No formal facilities. Surrounded by housing. |

OLS 457 - Nova Lane Recreation Ground, Nova Lane, Birstall, Batley

Gross site area (ha):

0.97

Classes: Parks & recreation grounds (1425)



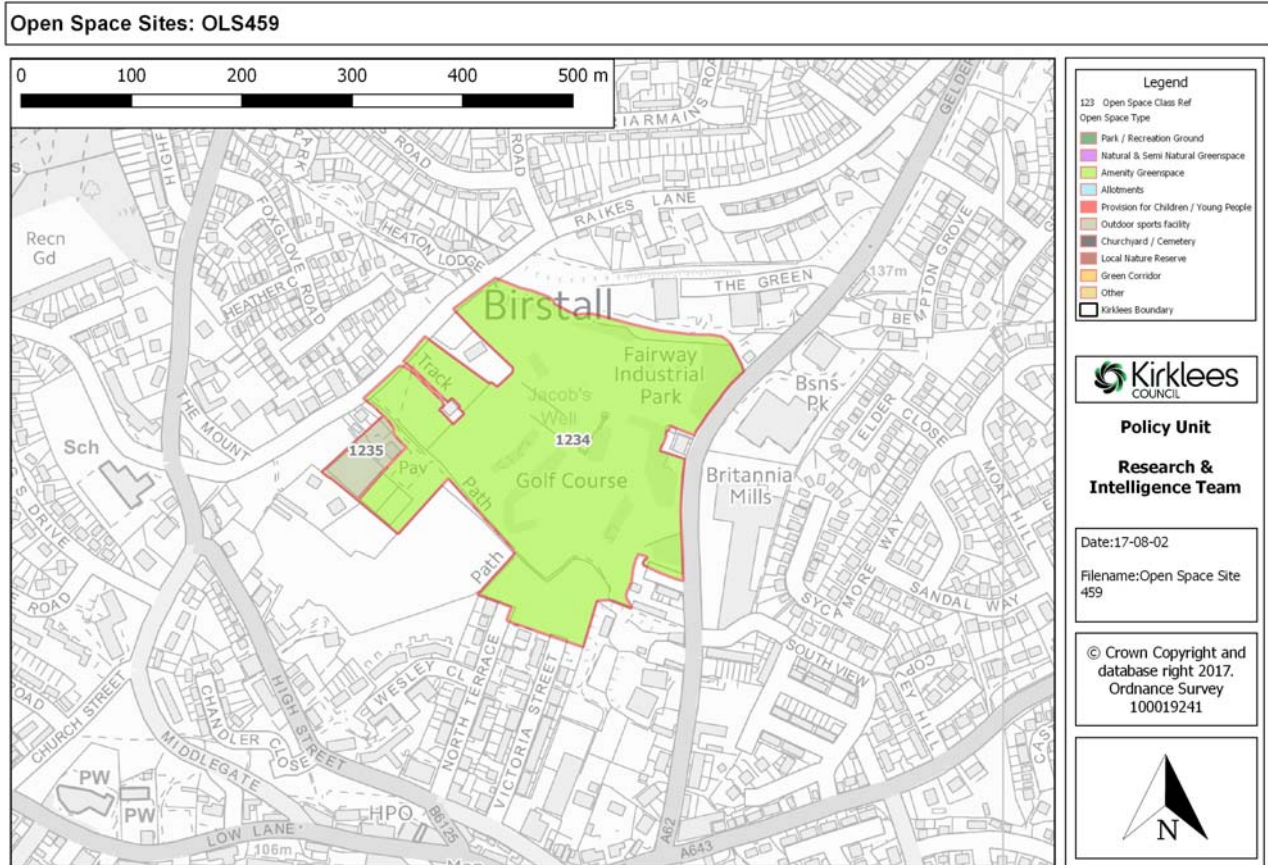
| | | |
|-----------------------------------|--------------|---------------------------------------|
| Open Space Reference | 457 | Parks & recreation grounds |
| Class Reference | 1425 | Class Area (Ha): 0.97 |
| Built facility strategy: No | | Playing pitch strategy: No |
| Open Space Site Assessment | | |
| Level of use | 4 | Scarcity Value : 1 |
| IMD Rank | 4 | |
| Space meets needs of: | Score | Comment |
| Elderly | 0 | |
| Juniors | 0 | |
| Teenagers | 5 | Mini goal posts. |
| Disabled | 0 | |
| Family | 0 | |
| Others | 0 | |
| High Benefits | | |
| Structural and landscaping | 0 | |
| Ecological | 0 | |
| Educational | 0 | |
| Social and Health | 5 | |
| Cultural and heritage | 0 | |
| Amenity and a sense of place | 10 | |
| Economic | 0 | |
| Designated Nature Site | 0 | |
| Friends of group to the site | 0 | |
| Total score | 29 | |
| Percentage | 29 | |
| Value rating | MEDIUM | |

OLS 459 - Raikes Lane Open Space, Raikes Lane, Birstall, Batley

Gross site area (ha):

6.58

Classes: Amenity greenspace (1234), Outdoor sport facilities (1235)



| | | |
|-----------------------------------|--------------|------------------------------------------------------------------------------------------------------------------------------------------------------------|
| Open Space Reference | 459 | Amenity greenspace |
| Class Reference | 1234 | Class Area (Ha): 6.28 |
| Built facility strategy: No | | Playing pitch strategy: No |
| Open Space Site Assessment | | |
| Level of use | 3 | Scarcity Value : 0 |
| IMD Rank | 4 | |
| Space meets needs of: | Score | Comment |
| Elderly | 0 | |
| Juniors | 0 | |
| Teenagers | 0 | |
| Disabled | 0 | |
| Family | 5 | |
| Others | 0 | |
| High Benefits | | |
| Structural and landscaping | 0 | |
| Ecological | 0 | |
| Educational | 0 | |
| Social and Health | 0 | |
| Cultural and heritage | 0 | |
| Amenity and a sense of place | 10 | Large area of open space. |
| Economic | 0 | |
| Designated Nature Site | 0 | |
| Friends of group to the site | 0 | |
| Total score | 22 | |
| Percentage | 24 | |
| Value rating | HIGH | Large area of open space surrounded by housing, industrial and commercial properties. Public footpath crosses the site linking South View and Raikes Lane. |

OLS 460 - Carr Street Playing Fields, Carr Street, Birstall, Batley

Gross site area (ha):

0.41

Classes: Parks & recreation grounds (1176)



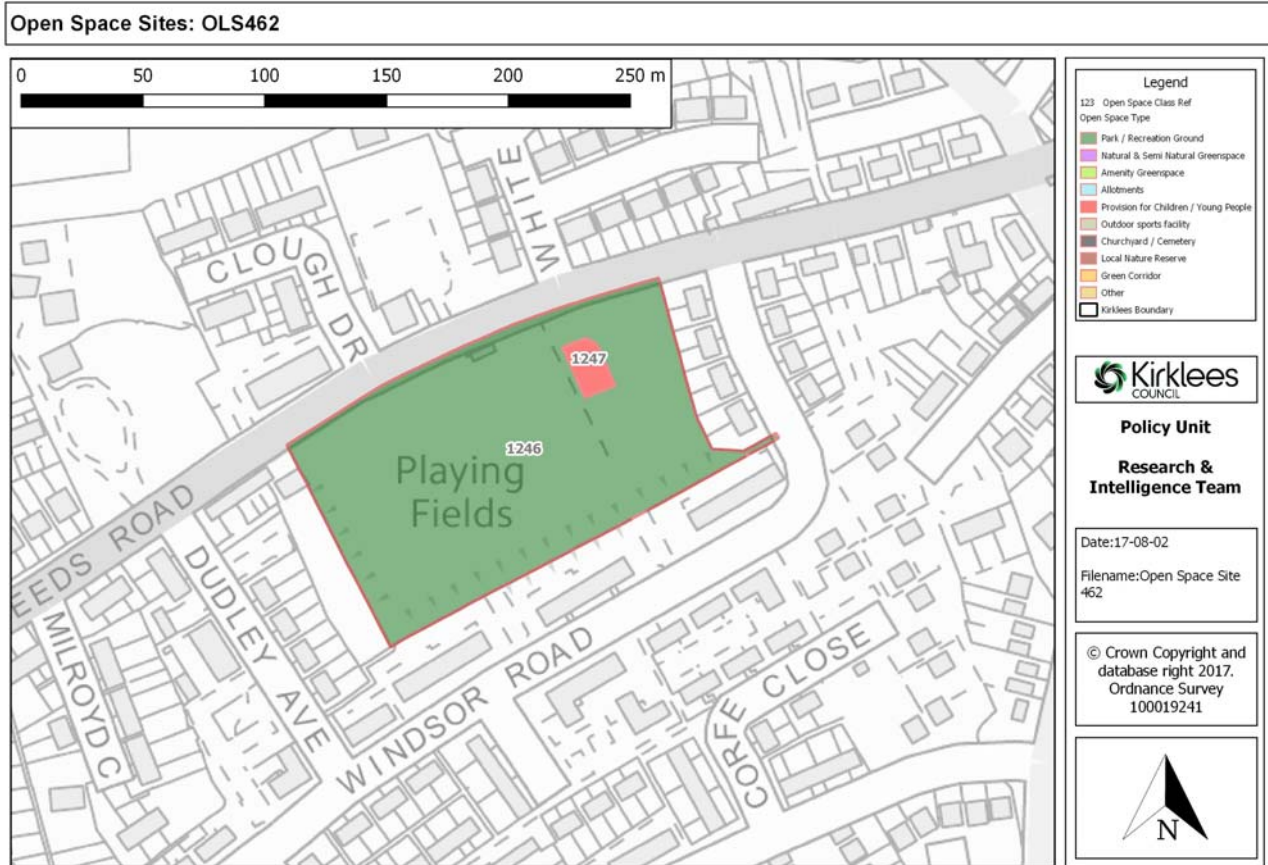
| | | |
|-----------------------------------|--------------|-----------------------------------------|
| Open Space Reference | 460 | Parks & recreation grounds |
| Class Reference | 1176 | Class Area (Ha): 0.41 |
| Built facility strategy: No | | Playing pitch strategy: No |
| Open Space Site Assessment | | |
| Level of use | 4 | Scarcity Value : 2 |
| IMD Rank | 4 | |
| Space meets needs of: | Score | Comment |
| Elderly | 0 | |
| Juniors | 5 | |
| Teenagers | 5 | |
| Disabled | 0 | |
| Family | 0 | |
| Others | 0 | |
| High Benefits | | |
| Structural and landscaping | 0 | |
| Ecological | 0 | |
| Educational | 0 | |
| Social and Health | 5 | Physical activity. |
| Cultural and heritage | 0 | |
| Amenity and a sense of place | 0 | |
| Economic | 0 | |
| Designated Nature Site | 0 | |
| Friends of group to the site | 0 | |
| Total score | 25 | |
| Percentage | 25 | |
| Value rating | MEDIUM | Goals on site but pitch not marked out. |

OLS 462 - Howden Clough Recreation Ground, Leeds Road, Birstall, Batley

Gross site area (ha):

1.49

Classes: Parks & recreation grounds (1246), Provision for children & young people (1247)



| | | |
|-----------------------------------|--------------|---------------------------------------|
| Open Space Reference | 462 | Parks & recreation grounds |
| Class Reference | 1246 | Class Area (Ha): 1.46 |
| Built facility strategy: No | | Playing pitch strategy: Yes |
| Open Space Site Assessment | | |
| Level of use | 6 | Scarcity Value : 4 |
| IMD Rank | 4 | |
| Space meets needs of: | Score | Comment |
| Elderly | 0 | |
| Juniors | 5 | Equipped children's play area. |
| Teenagers | 0 | |
| Disabled | 0 | |
| Family | 0 | |
| Others | 5 | Football pitch. |
| High Benefits | | |
| Structural and landscaping | 0 | |
| Ecological | 0 | |
| Educational | 0 | |
| Social and Health | 5 | |
| Cultural and heritage | 0 | |
| Amenity and a sense of place | 0 | |
| Economic | 0 | |
| Designated Nature Site | 0 | |
| Friends of group to the site | 0 | |
| Total score | 29 | |
| Percentage | 29 | |
| Value rating | MEDIUM | |

OLS 464 - Carlinghow Princess Royal School, Ealand Road, Batley

Gross site area (ha): 2.9

Classes: Amenity greenspace (1383), Natural & semi-natural greenspace (1382), Outdoor sport facilities (1381)



| | | |
|-----------------------------------|--------------|----------------------------|
| Open Space Reference | 464 | Amenity greenspace |
| Class Reference | 1383 | Class Area (Ha): 0.51 |
| Built facility strategy: | No | Playing pitch strategy: No |
| Open Space Site Assessment | | |
| Level of use | 3 | Scarcity Value : 0 |
| IMD Rank | 5 | |
| Space meets needs of: | Score | Comment |
| Elderly | 0 | |
| Juniors | 0 | |
| Teenagers | 0 | |
| Disabled | 0 | |
| Family | 0 | |
| Others | 0 | |
| High Benefits | | |
| Structural and landscaping | 0 | |
| Ecological | 0 | |
| Educational | 0 | |
| Social and Health | 0 | |
| Cultural and heritage | 0 | |
| Amenity and a sense of place | 0 | |
| Economic | 0 | |
| Designated Nature Site | 0 | |
| Friends of group to the site | 0 | |
| Total score | 8 | |
| Percentage | 8 | |
| Value rating | LOW | |

| | | |
|-----------------------------|-----|----------------------------------------------|
| Open Space Reference | 464 | Natural & semi-natural greenspace |
|-----------------------------|-----|----------------------------------------------|

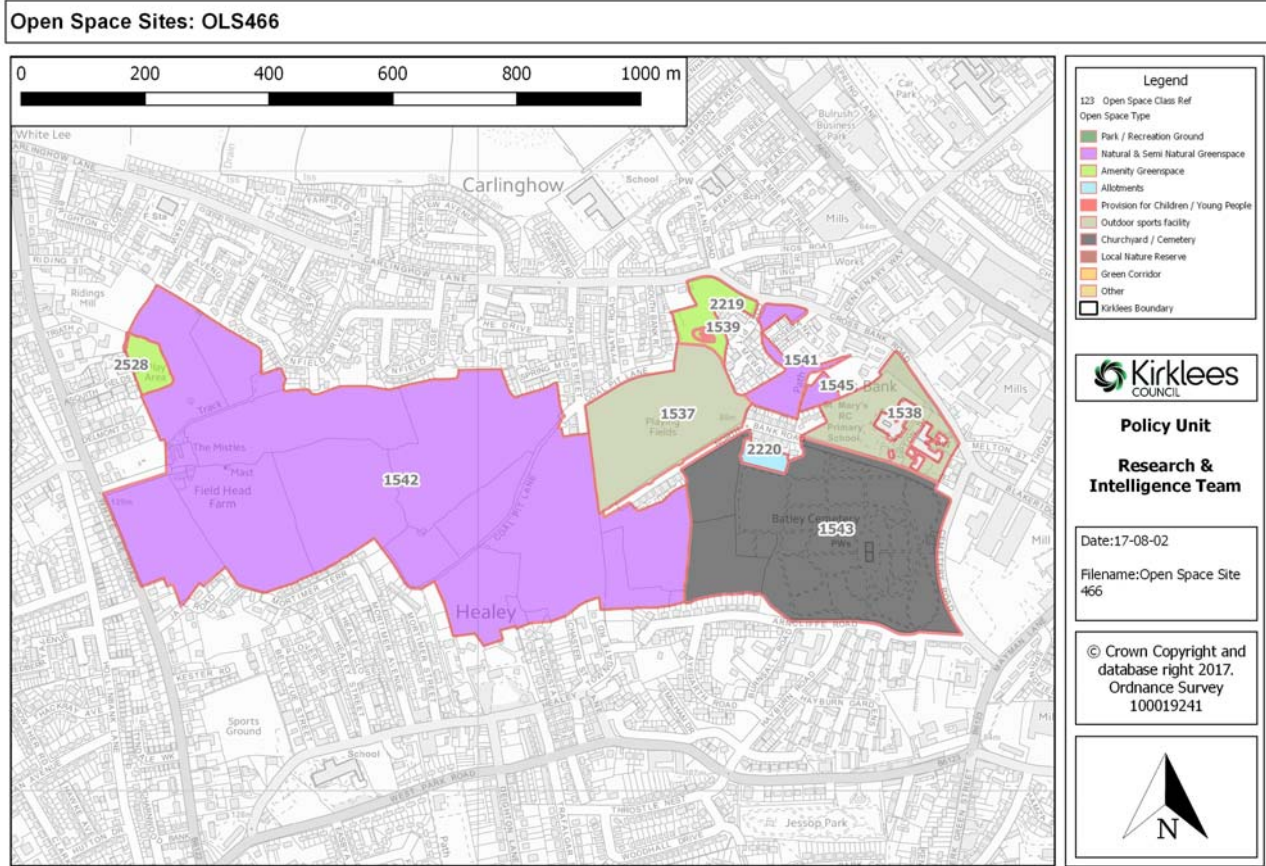
| | | |
|-----------------------------------|--------------|---------------------------------------------------------------------------------------------|
| Class Reference | 1382 | Class Area (Ha): 0.28 |
| Built facility strategy: No | | Playing pitch strategy: No |
| Open Space Site Assessment | | |
| Level of use | 2 | Scarcity Value : 0 |
| IMD Rank | 5 | |
| Space meets needs of: | Score | Comment |
| Elderly | 0 | |
| Juniors | 0 | |
| Teenagers | 0 | |
| Disabled | 0 | |
| Family | 0 | |
| Others | 5 | Informal walking route |
| High Benefits | | |
| Structural and landscaping | 0 | |
| Ecological | 0 | Some ecological value as mosaic of semi-natural habitats. |
| Educational | 0 | |
| Social and Health | 0 | |
| Cultural and heritage | 0 | |
| Amenity and a sense of place | 0 | |
| Economic | 0 | |
| Designated Nature Site | 0 | |
| Friends of group to the site | 0 | |
| Total score | 12 | |
| Percentage | 14 | |
| Value rating | HIGH | Semi-natural greenspace with informal footpath providing public access to wider open space. |

OLS 466 - Field Head Farm, Batley Cemetery, Carters Fields & School, North Bank Road, Carlinghow, Batley

Gross site area (ha):

48.51

Classes: Allotments (2220), Amenity greenspace (2219, 2528), Cemeteries & churchyards (1543), Natural & semi-natural greenspace (1542, 1545), Outdoor sport facilities (1537, 1538), Provision for children & young people (1539, 2527, 2574), Woodland (1541)



| | | |
|-----------------------------------|--------------|----------------------------|
| Open Space Reference | 466 | Allotments |
| Class Reference | 2220 | Class Area (Ha): 0.25 |
| Built facility strategy: | No | Playing pitch strategy: No |
| Open Space Site Assessment | | |
| Level of use | 3 | Scarcity Value : 3 |
| IMD Rank | 5 | |
| Space meets needs of: | Score | Comment |
| Elderly | 5 | |
| Juniors | 0 | |
| Teenagers | 0 | |
| Disabled | 0 | |
| Family | 0 | |
| Others | 0 | |
| High Benefits | | |
| Structural and landscaping | 0 | |
| Ecological | 0 | |
| Educational | 0 | |
| Social and Health | 10 | |
| Cultural and heritage | 0 | |
| Amenity and a sense of place | 0 | |
| Economic | 0 | |
| Designated Nature Site | 0 | |
| Friends of group to the site | 0 | |
| Total score | 26 | |
| Percentage | 28 | |
| Value rating | MEDIUM | |

Quality condition assessment (Allotments)

Welcoming place

| | |
|---------------------------------|---------------------------------------------------------------------------------------|
| Main Entrance | 1 - Does not open onto safe/busy area & no natural surveillance from roads, paths etc |
| Gradient and value | 5 - Flat (whole site) |
| Ramps and guard rails | 1 - No ramps/guard rails |
| Boundaries | 10 - Site located away from road with boundary eg fence, wall etc |
| Boundaries quality | 10 - Good condition |
| Controls to prevent illegal use | 5 - Adequate & appropriate controls |
| Personal security | 3 - Overlooked by housing on one side |

Site quality and paths

| | |
|-----------------------------|---------------------------------------------------------------------------------------------|
| Maintenance & cleanliness | 4 - Good |
| Drainage | 5 - The site is well drained (no evidence of water pools) |
| Hedgerows - Maintenance | 0 - |
| Hedgerows_Are trees present | N |
| Hedgerows_Overgrown | N |
| Hedgerows_Managed | N |
| Paths | 3 - Reasonable quality with some evidence of damage to surface and suitable for some users. |

Enhanced site facilities and features

| | |
|----------------------------|-----|
| Sufficient disabled access | |
| Fresh water supply | Yes |
| Room for expansion | |
| Toilet facilities | |
| Shelter | |

Buildings and artefacts

| | |
|-------------|-----------------------------------------------------------|
| On site | Y |
| Comments | sheds and greenhouses |
| Maintenance | 4 - Good condition - no evidence of graffiti or vandalism |

Summary

| | |
|----------------|--------|
| Total score | 56 |
| Percentage | 58 |
| Quality rating | MEDIUM |

| | | |
|-----------------------------------|--------------|------------------------------------------|
| Open Space Reference | 466 | Amenity greenspace |
| Class Reference | 2219 | Class Area (Ha): 0.85 |
| Built facility strategy: No | | Playing pitch strategy: No |
| Open Space Site Assessment | | |
| Level of use | 4 | Scarcity Value : 0 |
| IMD Rank | 5 | |
| Space meets needs of: | Score | Comment |
| Elderly | 0 | |
| Juniors | 5 | Play area |
| Teenagers | 0 | |
| Disabled | 0 | |
| Family | 0 | |
| Others | 0 | |
| High Benefits | | |
| Structural and landscaping | 0 | |
| Ecological | 0 | |
| Educational | 0 | |
| Social and Health | 0 | |
| Cultural and heritage | 0 | |
| Amenity and a sense of place | 10 | Fairly attractive and prominent in parts |
| Economic | 0 | |
| Designated Nature Site | 0 | |
| Friends of group to the site | 0 | |

| | | |
|--------------------|-----------|----------------------------------------------------------------------------|
| Total score | 24 | |
| Percentage | 26 | |
| Value rating | HIGH | Mainly grass and informal scrub area. Only formal path leads to play area. |

| | | |
|-----------------------------------|--------------|----------------------------|
| Open Space Reference | 466 | Amenity greenspace |
| Class Reference | 2528 | Class Area (Ha): 0.47 |
| Built facility strategy: No | | Playing pitch strategy: No |
| Open Space Site Assessment | | |
| Level of use | 3 | Scarcity Value : 1 |
| IMD Rank | 3 | |
| Space meets needs of: | Score | Comment |
| Elderly | 0 | |
| Juniors | 5 | Equipped play area. |
| Teenagers | 0 | |
| Disabled | 0 | |
| Family | 0 | |
| Others | 0 | |
| High Benefits | | |
| Structural and landscaping | 0 | |
| Ecological | 0 | |
| Educational | 0 | |
| Social and Health | 0 | |
| Cultural and heritage | 0 | |
| Amenity and a sense of place | 0 | |
| Economic | 0 | |
| Designated Nature Site | 0 | |
| Friends of group to the site | 0 | |
| Total score | 12 | |
| Percentage | 13 | |
| Value rating | MEDIUM | |

| | | |
|-----------------------------------|--------------|---------------------------------------------------------------------------------------------------------------------------------------------------------|
| Open Space Reference | 466 | Natural & semi-natural greenspace |
| Class Reference | 1542 | Class Area (Ha): 28.76 |
| Built facility strategy: No | | Playing pitch strategy: No |
| Open Space Site Assessment | | |
| Level of use | 2 | Scarcity Value : 1 |
| IMD Rank | 3 | |
| Space meets needs of: | Score | Comment |
| Elderly | 0 | |
| Juniors | 0 | |
| Teenagers | 0 | |
| Disabled | 0 | |
| Family | 0 | |
| Others | 0 | |
| High Benefits | | |
| Structural and landscaping | 5 | Performs strategic function of large green lung within densely developed area. |
| Ecological | 0 | |
| Educational | 0 | |
| Social and Health | 0 | |
| Cultural and heritage | 0 | |
| Amenity and a sense of place | 5 | Attractive open land on hillside that can be viewed over a wide distance. Contributes significantly to appearance and semi-rural character of the area. |
| Economic | 0 | |
| Designated Nature Site | 0 | |
| Friends of group to the | 0 | |

| | |
|--------------------|-----------|
| site | |
| Total score | 16 |
| Percentage | 18 |

| | | |
|--------------|------|---------------------------------------------------------------------------------------------------------------------------------------------------------------------------------------------------------------------------------------------|
| Value rating | HIGH | Large area of agricultural grazing land that is attractive and contributes significantly to the appearance of the area and semi-rural character. Used for horse grazing. Recreational use of number of footpaths that criss-cross the site. |
|--------------|------|---------------------------------------------------------------------------------------------------------------------------------------------------------------------------------------------------------------------------------------------|

| | | |
|-----------------------------------|------|----------------------------------------------|
| Open Space Reference | 466 | Natural & semi-natural greenspace |
| Class Reference | 1545 | Class Area (Ha): 0.22 |
| Built facility strategy: No | | Playing pitch strategy: No |
| Open Space Site Assessment | | |
| Level of use | 1 | Scarcity Value : 0 |
| IMD Rank | 5 | |

| Space meets needs of: | Score | Comment |
|-----------------------|-------|---------|
| Elderly | 0 | |
| Juniors | 0 | |
| Teenagers | 0 | |
| Disabled | 0 | |
| Family | 0 | |
| Others | 0 | |

| High Benefits | | |
|------------------------------|----------|-----------------------------------------------------------|
| Structural and landscaping | 0 | |
| Ecological | 0 | Some ecological value as mosaic of semi-natural habitats. |
| Educational | 0 | |
| Social and Health | 0 | |
| Cultural and heritage | 0 | |
| Amenity and a sense of place | 0 | |
| Economic | 0 | |
| Designated Nature Site | 0 | |
| Friends of group to the site | 0 | |
| Total score | 6 | |
| Percentage | 7 | |

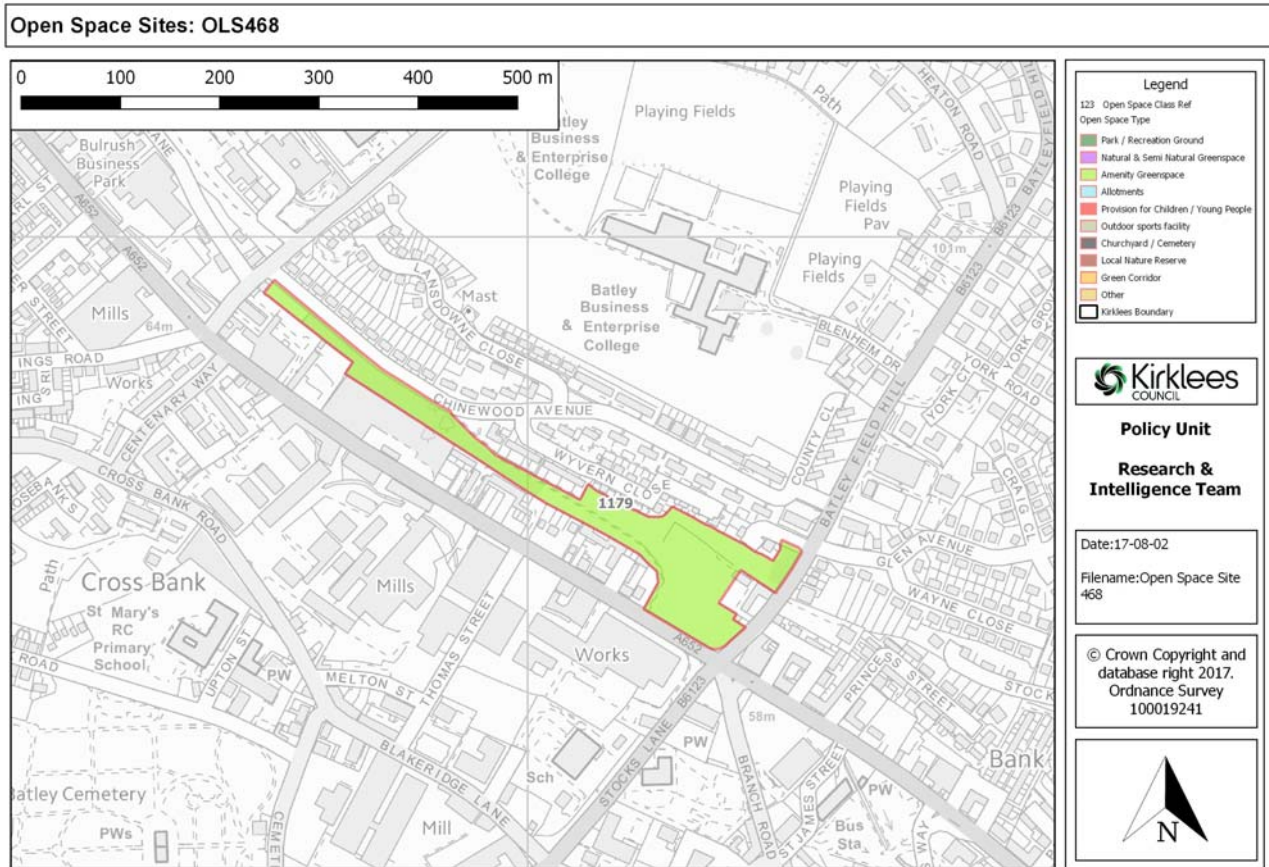
| | | |
|--------------|--------|--------------------------------------------------------------------------------------------------------------------|
| Value rating | MEDIUM | Small area of scrubland/grassland contiguous with adjoining semi-natural areas linking to wider green urban space. |
|--------------|--------|--------------------------------------------------------------------------------------------------------------------|

OLS 468 - Batley Field Hill Open Space, Batley Field Hill, Batley

Gross site area (ha):

2.16

Classes: Amenity greenspace (1179)



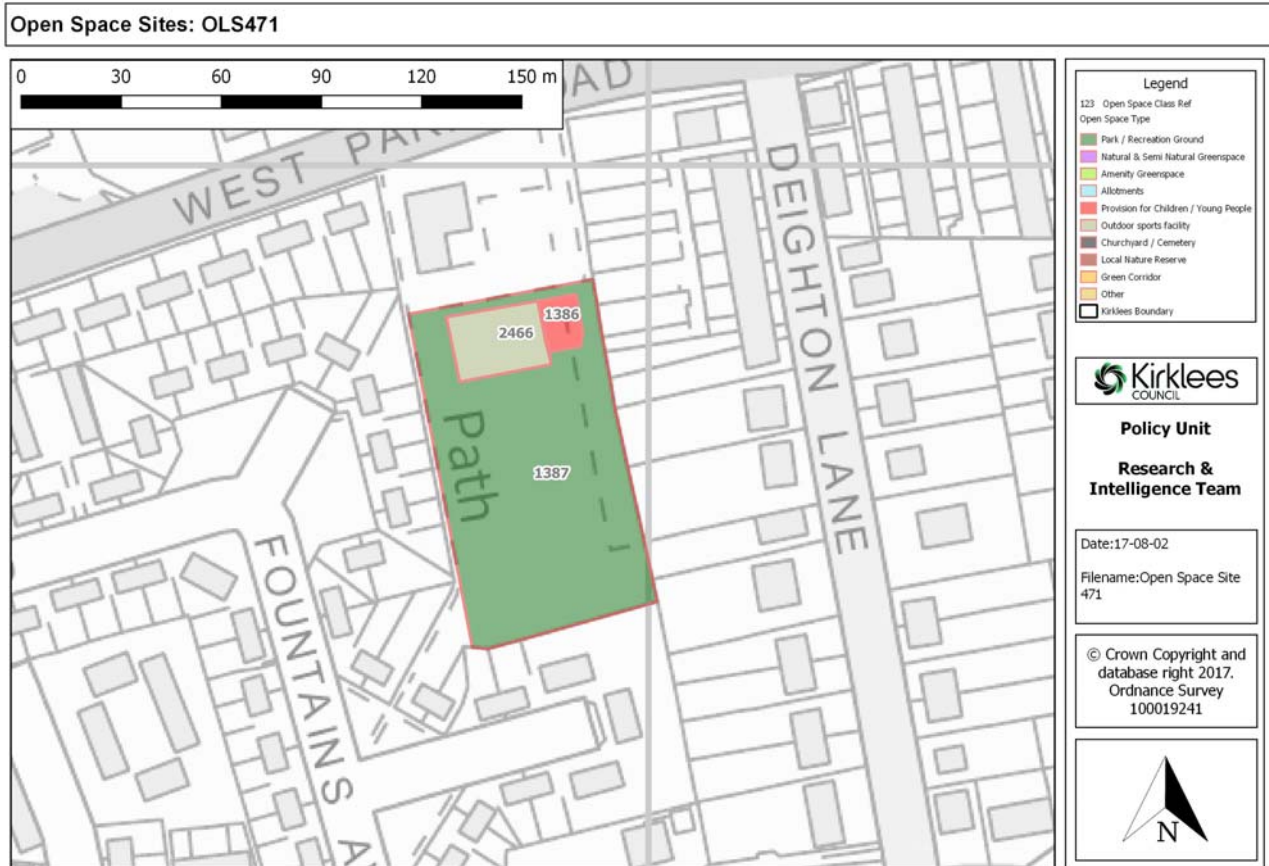
| | | |
|-----------------------------------|--------------|----------------------------|
| Open Space Reference | 468 | Amenity greenspace |
| Class Reference | 1179 | Class Area (Ha): 2.16 |
| Built facility strategy: No | | Playing pitch strategy: No |
| Open Space Site Assessment | | |
| Level of use | 3 | Scarcity Value : 1 |
| IMD Rank | 5 | |
| Space meets needs of: | Score | Comment |
| Elderly | 5 | |
| Juniors | 0 | |
| Teenagers | 5 | |
| Disabled | 0 | |
| Family | 0 | |
| Others | 0 | |
| High Benefits | | |
| Structural and landscaping | 0 | |
| Ecological | 0 | |
| Educational | 0 | |
| Social and Health | 5 | Physical activity |
| Cultural and heritage | 0 | |
| Amenity and a sense of place | 10 | |
| Economic | 0 | |
| Designated Nature Site | 0 | |
| Friends of group to the site | 0 | |
| Total score | 34 | |
| Percentage | 37 | |
| Value rating | HIGH | |

OLS 471 - Healey Recreation Ground, West Park Road, Healey, Batley

Gross site area (ha):

0.57

Classes: Outdoor sport facilities (2466), Parks & recreation grounds (1387), Provision for children & young people (1386)



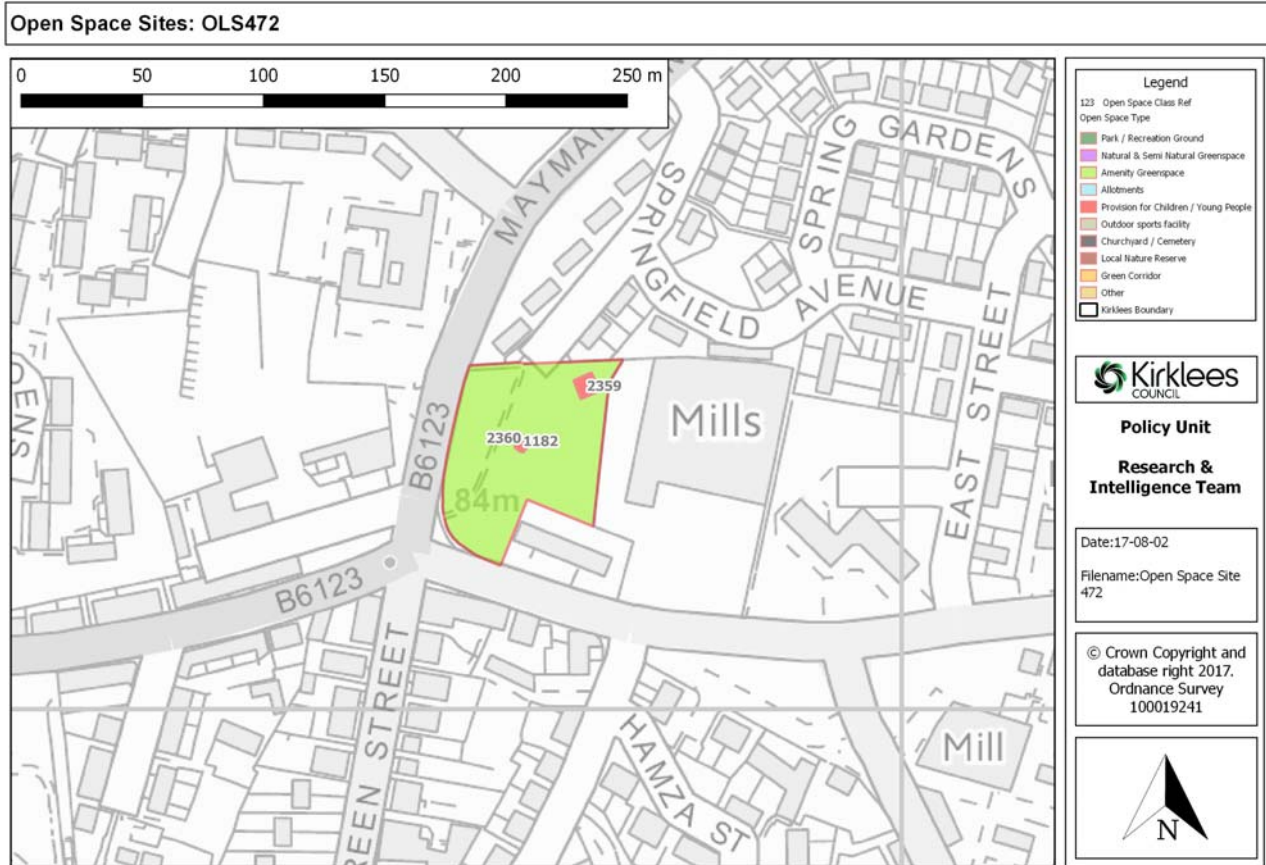
| | | |
|-----------------------------------|--------------|-----------------------------------------------------------|
| Open Space Reference | 471 | Parks & recreation grounds |
| Class Reference | 1387 | Class Area (Ha): 0.49 |
| Built facility strategy: No | | Playing pitch strategy: No |
| Open Space Site Assessment | | |
| Level of use | 8 | Scarcity Value : 1 |
| IMD Rank | 5 | |
| Space meets needs of: | Score | Comment |
| Elderly | 0 | |
| Juniors | 5 | Equipped children's play area. |
| Teenagers | 5 | Multi-Use-Games Area. Unmarked football field with goals. |
| Disabled | 5 | |
| Family | 5 | |
| Others | 0 | |
| High Benefits | | |
| Structural and landscaping | 0 | |
| Ecological | 0 | |
| Educational | 0 | |
| Social and Health | 5 | Physical activity. |
| Cultural and heritage | 0 | |
| Amenity and a sense of place | 0 | |
| Economic | 0 | |
| Designated Nature Site | 0 | |
| Friends of group to the site | 0 | |
| Total score | 39 | |
| Percentage | 39 | |
| Value rating | HIGH | Litter and fly-tipping issues. |

OLS 472 - Mayman Lane Play Area, Mayman Lane, Batley

Gross site area (ha):

0.43

Classes: Amenity greenspace (1182), Provision for children & young people (2359, 2360)



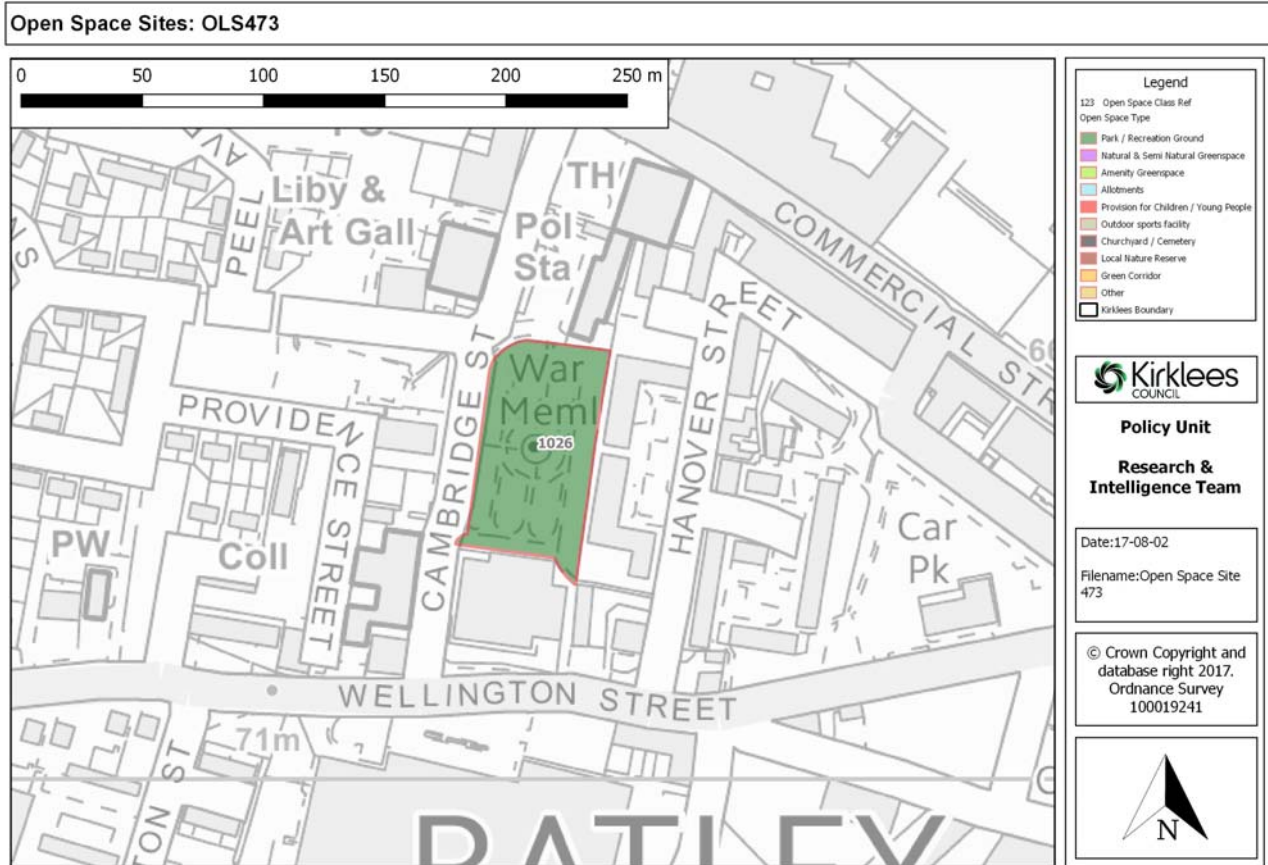
| | | |
|-----------------------------------|--------------|----------------------------|
| Open Space Reference | 472 | Amenity greenspace |
| Class Reference | 1182 | Class Area (Ha): 0.42 |
| Built facility strategy: | No | Playing pitch strategy: No |
| Open Space Site Assessment | | |
| Level of use | 3 | Scarcity Value : 0 |
| IMD Rank | 5 | |
| Space meets needs of: | Score | Comment |
| Elderly | 0 | |
| Juniors | 5 | |
| Teenagers | 5 | |
| Disabled | 0 | |
| Family | 0 | |
| Others | 0 | |
| High Benefits | | |
| Structural and landscaping | 0 | |
| Ecological | 0 | |
| Educational | 0 | |
| Social and Health | 0 | |
| Cultural and heritage | 0 | |
| Amenity and a sense of place | 10 | |
| Economic | 0 | |
| Designated Nature Site | 0 | |
| Friends of group to the site | 0 | |
| Total score | 28 | |
| Percentage | 31 | |
| Value rating | HIGH | |

OLS 473 - Batley Memorial Park, Cambridge Street, Batley

Gross site area (ha):

0.42

Classes: Parks & recreation grounds (1026)



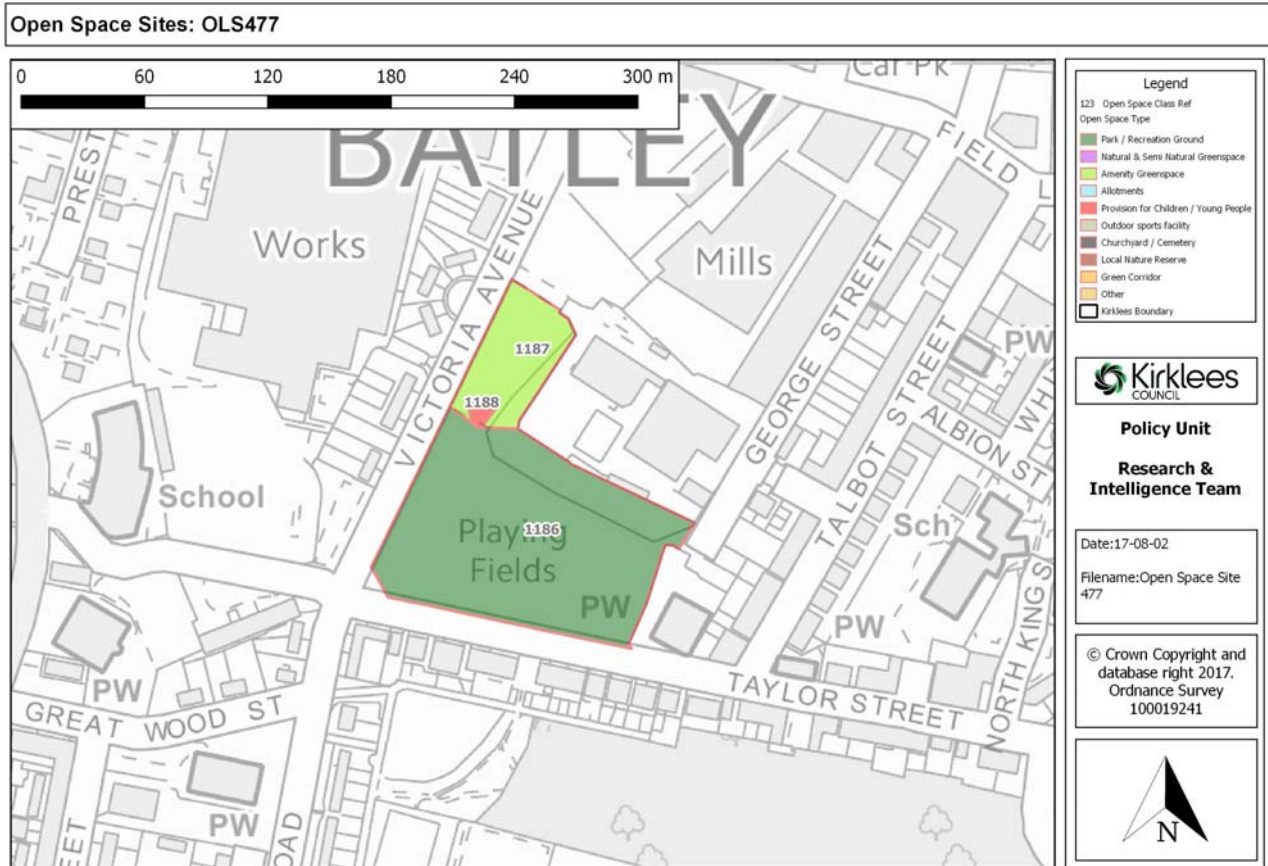
| | | |
|-----------------------------------|--------------|-----------------------------------------------------------|
| Open Space Reference | 473 | Parks & recreation grounds |
| Class Reference | 1026 | Class Area (Ha): 0.42 |
| Built facility strategy: No | | Playing pitch strategy: No |
| Open Space Site Assessment | | |
| Level of use | 6 | Scarcity Value : 1 |
| IMD Rank | 5 | |
| Space meets needs of: | Score | Comment |
| Elderly | 5 | |
| Juniors | 0 | |
| Teenagers | 0 | |
| Disabled | 0 | |
| Family | 0 | |
| Others | 0 | |
| High Benefits | | |
| Structural and landscaping | 0 | |
| Ecological | 0 | |
| Educational | 0 | |
| Social and Health | 0 | |
| Cultural and heritage | 5 | War memorial. |
| Amenity and a sense of place | 10 | Attractive, well maintained, enhances appearance of area. |
| Economic | 0 | |
| Designated Nature Site | 0 | |
| Friends of group to the site | 0 | |
| Total score | 32 | |
| Percentage | 32 | |
| Value rating | HIGH | |

OLS 477 - Victoria Avenue Open Space, Victoria Avenue, Batley

Gross site area (ha):

1.32

Classes: Amenity greenspace (1187), Parks & recreation grounds (1186), Provision for children & young people (1188)



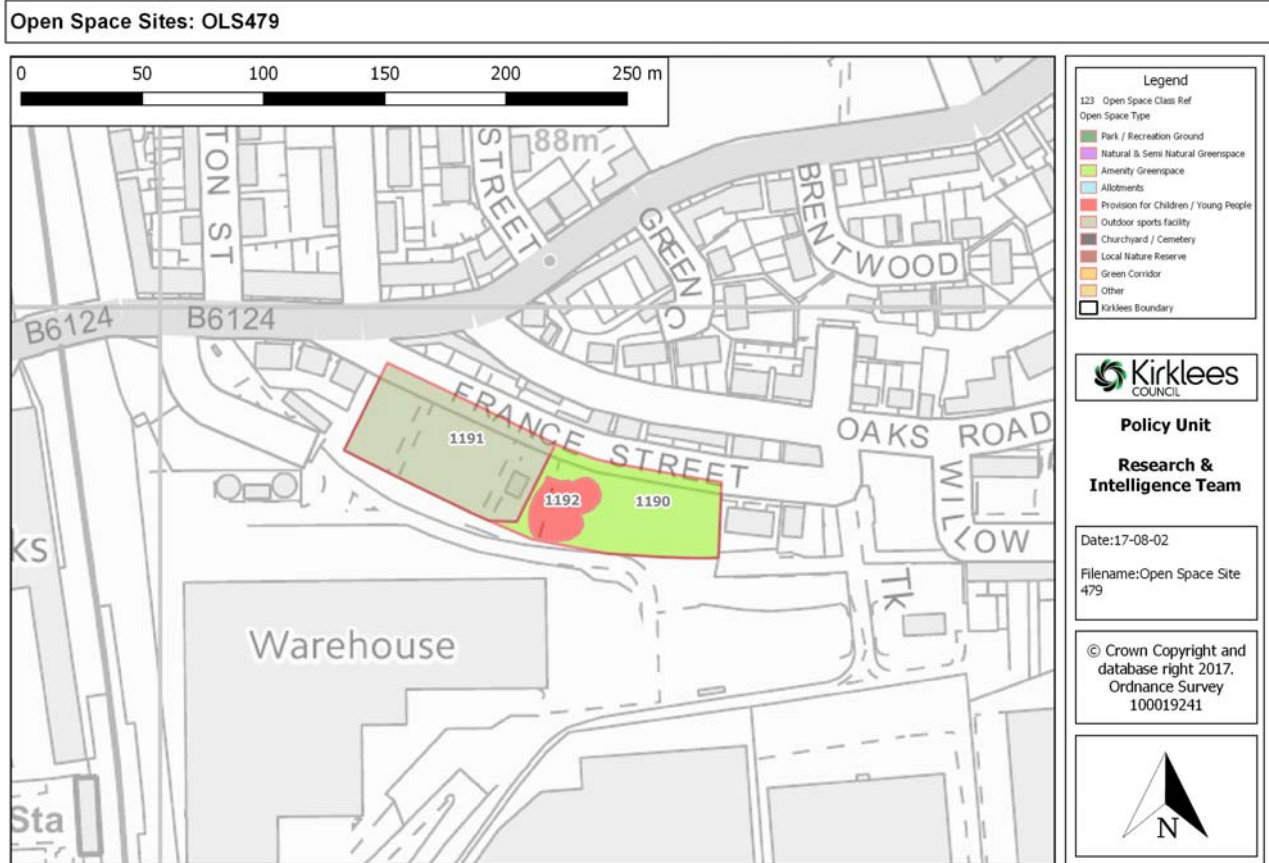
| | | |
|-----------------------------------|--------------|----------------------------|
| Open Space Reference | 477 | Amenity greenspace |
| Class Reference | 1187 | Class Area (Ha): 0.23 |
| Built facility strategy: | No | Playing pitch strategy: No |
| Open Space Site Assessment | | |
| Level of use | 1 | Scarcity Value : 0 |
| IMD Rank | 5 | |
| Space meets needs of: | Score | Comment |
| Elderly | 0 | |
| Juniors | 5 | |
| Teenagers | 0 | |
| Disabled | 0 | |
| Family | 0 | |
| Others | 0 | |
| High Benefits | | |
| Structural and landscaping | 0 | |
| Ecological | 0 | |
| Educational | 0 | |
| Social and Health | 0 | |
| Cultural and heritage | 0 | |
| Amenity and a sense of place | 10 | |
| Economic | 0 | |
| Designated Nature Site | 0 | |
| Friends of group to the site | 0 | |
| Total score | 21 | |
| Percentage | 23 | |
| Value rating | HIGH | |

| | | |
|-----------------------------------|--------------|---------------------------------------|
| Open Space Reference | 477 | Parks & recreation grounds |
| Class Reference | 1186 | Class Area (Ha): 1.08 |
| Built facility strategy: No | | Playing pitch strategy: Yes |
| Open Space Site Assessment | | |
| Level of use | 6 | Scarcity Value : 0 |
| IMD Rank | 5 | |
| Space meets needs of: | Score | Comment |
| Elderly | 0 | |
| Juniors | 0 | |
| Teenagers | 0 | |
| Disabled | 0 | |
| Family | 0 | |
| Others | 5 | Rugby pitch. |
| High Benefits | | |
| Structural and landscaping | 0 | |
| Ecological | 0 | |
| Educational | 0 | |
| Social and Health | 5 | |
| Cultural and heritage | 0 | |
| Amenity and a sense of place | 10 | |
| Economic | 0 | |
| Designated Nature Site | 0 | |
| Friends of group to the site | 0 | |
| Total score | 31 | |
| Percentage | 31 | |
| Value rating | HIGH | |

OLS 479 - Soothill Open Space & Soothill Bowling Club, France Street, Soothill, Batley

Gross site area (ha): 0.6

Classes: Amenity greenspace (1190), Outdoor sport facilities (1191), Provision for children & young people (1192)



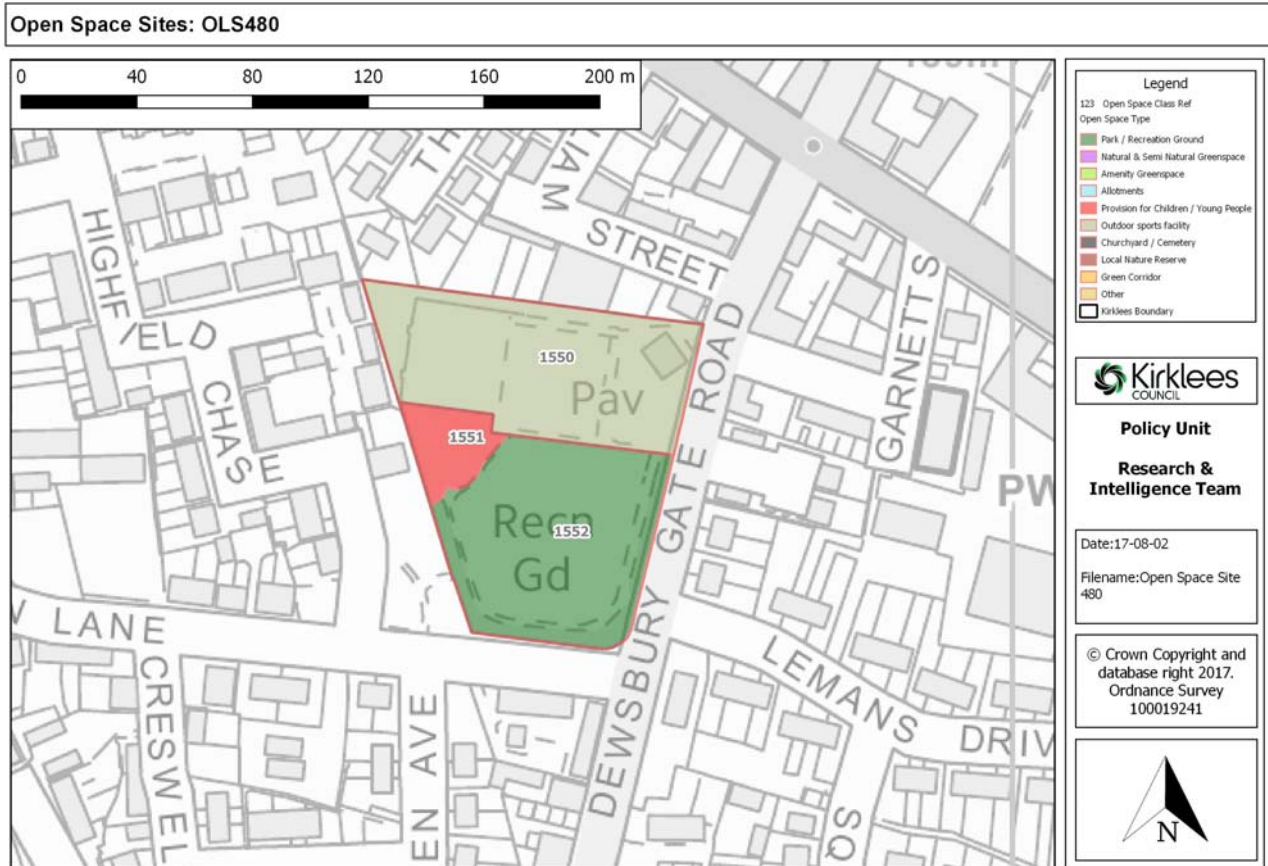
| | | |
|-----------------------------------|--------------|----------------------------|
| Open Space Reference | 479 | Amenity greenspace |
| Class Reference | 1190 | Class Area (Ha): 0.23 |
| Built facility strategy: | No | Playing pitch strategy: No |
| Open Space Site Assessment | | |
| Level of use | 3 | Scarcity Value : 1 |
| IMD Rank | 4 | |
| Space meets needs of: | Score | Comment |
| Elderly | 0 | |
| Juniors | 5 | |
| Teenagers | 0 | |
| Disabled | 0 | |
| Family | 0 | |
| Others | 0 | |
| High Benefits | | |
| Structural and landscaping | 0 | |
| Ecological | 0 | |
| Educational | 0 | |
| Social and Health | 0 | |
| Cultural and heritage | 0 | |
| Amenity and a sense of place | 10 | |
| Economic | 0 | |
| Designated Nature Site | 0 | |
| Friends of group to the site | 0 | |
| Total score | 23 | |
| Percentage | 25 | |
| Value rating | HIGH | |

OLS 480 - Dewsbury Gate Road Park, Dewsbury Gate Road, Staincliffe, Dewsbury

Gross site area (ha):

1.01

Classes: Outdoor sport facilities (1550), Parks & recreation grounds (1552), Provision for children & young people (1551)



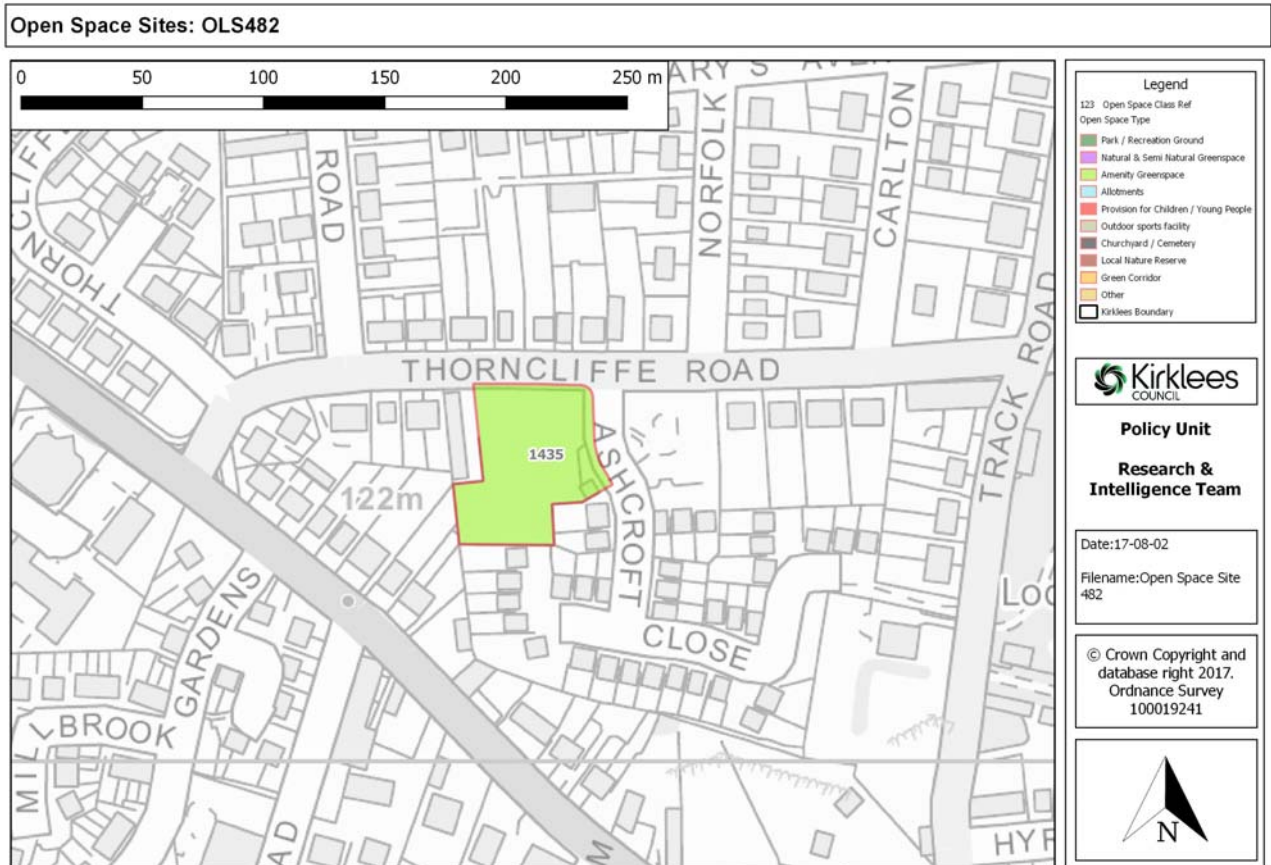
| | | |
|-----------------------------------|--------------|---------------------------------------|
| Open Space Reference | 480 | Parks & recreation grounds |
| Class Reference | 1552 | Class Area (Ha): 0.46 |
| Built facility strategy: | No | Playing pitch strategy: No |
| Open Space Site Assessment | | |
| Level of use | 8 | Scarcity Value : 0 |
| IMD Rank | 4 | |
| Space meets needs of: | Score | Comment |
| Elderly | 0 | |
| Juniors | 5 | Equipped children's play area. |
| Teenagers | 5 | Mini soccer. |
| Disabled | 0 | |
| Family | 0 | |
| Others | 0 | |
| High Benefits | | |
| Structural and landscaping | 0 | |
| Ecological | 0 | |
| Educational | 0 | |
| Social and Health | 5 | Physical activity. |
| Cultural and heritage | 0 | |
| Amenity and a sense of place | 0 | |
| Economic | 0 | |
| Designated Nature Site | 0 | |
| Friends of group to the site | 0 | |
| Total score | 27 | |
| Percentage | 27 | |
| Value rating | MEDIUM | Mini soccer posts on site. |

OLS 482 - Land to the East of, 24 & 26, Thorncliffe Road, Staincliffe, Batley

Gross site area (ha):

0.32

Classes: Amenity greenspace (1435)



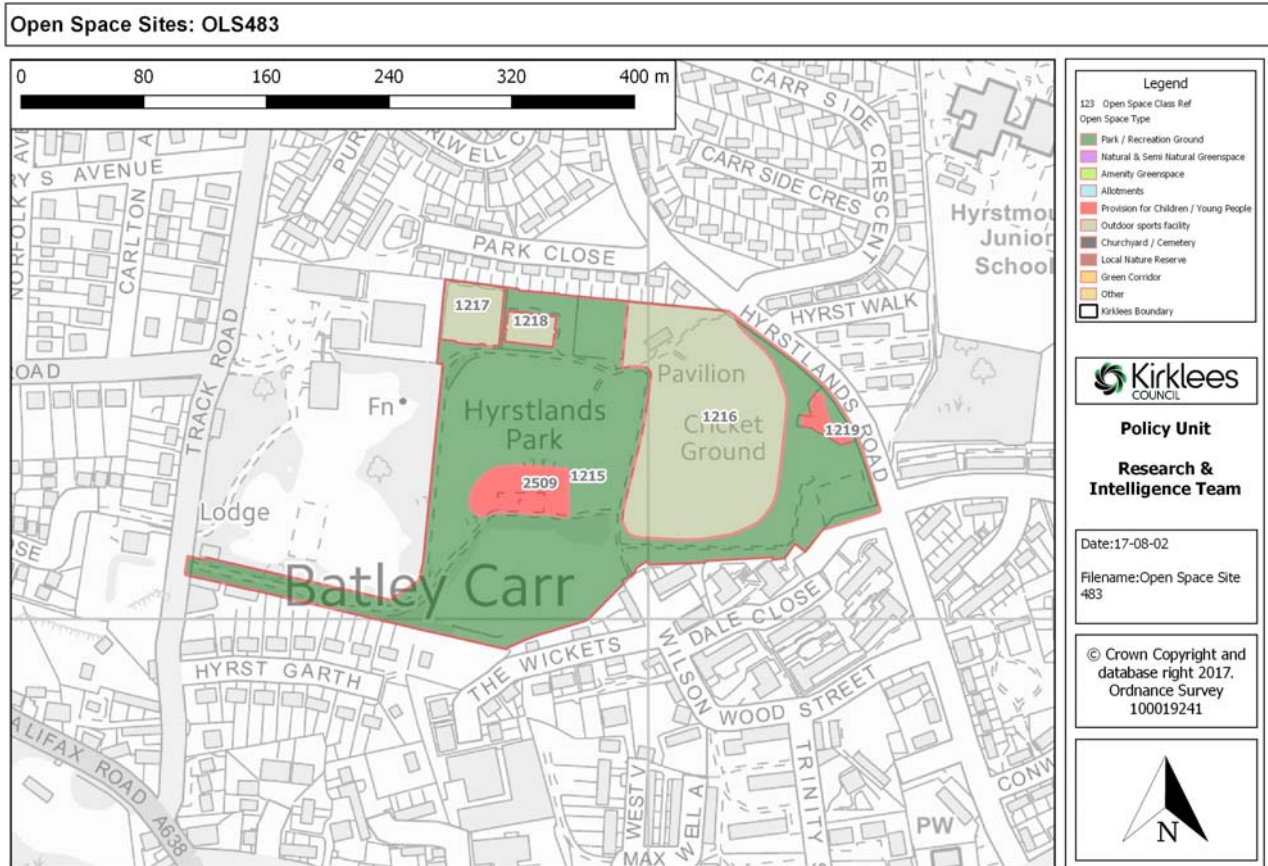
| | | |
|-----------------------------------|--------------|----------------------------|
| Open Space Reference | 482 | Amenity greenspace |
| Class Reference | 1435 | Class Area (Ha): 0.32 |
| Built facility strategy: | No | Playing pitch strategy: No |
| Open Space Site Assessment | | |
| Level of use | 3 | Scarcity Value : 0 |
| IMD Rank | 3 | |
| Space meets needs of: | Score | Comment |
| Elderly | 0 | |
| Juniors | 0 | |
| Teenagers | 0 | |
| Disabled | 0 | |
| Family | 0 | |
| Others | 0 | |
| High Benefits | | |
| Structural and landscaping | 0 | |
| Ecological | 0 | |
| Educational | 0 | |
| Social and Health | 0 | |
| Cultural and heritage | 0 | |
| Amenity and a sense of place | 0 | |
| Economic | 0 | |
| Designated Nature Site | 0 | |
| Friends of group to the site | 0 | |
| Total score | 6 | |
| Percentage | 6 | |
| Value rating | LOW | Private garden. |

OLS 483 - Hyrstlands Park & Cricket Ground, Hyrstlands Road, Staincliffe, Batley

Gross site area (ha):

5.19

Classes: Outdoor sport facilities (1216, 1217, 1218), Parks & recreation grounds (1215), Provision for children & young people (1219, 2509)



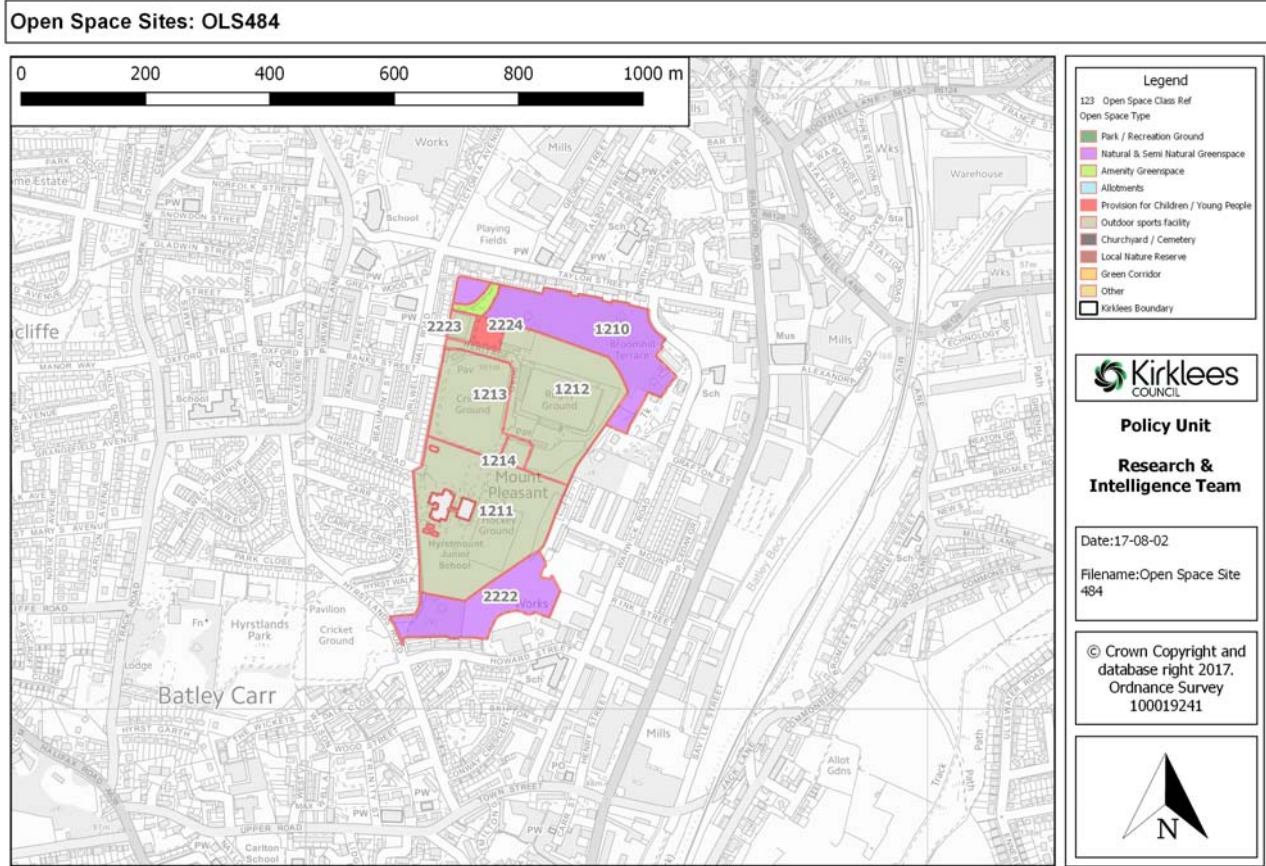
| | | |
|-----------------------------------|--------------|-----------------------------------------------------------------------------------|
| Open Space Reference | 483 | Parks & recreation grounds |
| Class Reference | 1215 | Class Area (Ha): 3.4 |
| Built facility strategy: | No | Playing pitch strategy: No |
| Open Space Site Assessment | | |
| Level of use | 8 | Scarcity Value : 0 |
| IMD Rank | 4 | |
| Space meets needs of: | Score | Comment |
| Elderly | 0 | |
| Juniors | 5 | Equipped children's play areas. |
| Teenagers | 5 | Multi-Use-Games Area. |
| Disabled | 0 | |
| Family | 5 | |
| Others | 0 | |
| High Benefits | | |
| Structural and landscaping | 0 | |
| Ecological | 0 | |
| Educational | 0 | |
| Social and Health | 5 | Range of recreational activities. |
| Cultural and heritage | 0 | |
| Amenity and a sense of place | 10 | Attractive site which adds to and enhances character of the area. Sense of place. |
| Economic | 0 | |
| Designated Nature Site | 0 | |
| Friends of group to the site | 0 | |
| Total score | 42 | |
| Percentage | 42 | |
| Value rating | HIGH | |

OLS 484 - Mount Pleasant Stadium, Hyrstmount School, Batley Cricket Club, Highcliffe Road, Mount Pleasant, Batley

Gross site area (ha):

14.88

Classes: Amenity greenspace (2597), Natural & semi-natural greenspace (2222), Outdoor sport facilities(1211, 1212, 1213, 1214, 2223), Provision for children & young people (2224), Woodland (1210)



| | | |
|-----------------------------------|--------------|----------------------------|
| Open Space Reference | 484 | Amenity greenspace |
| Class Reference | 2597 | Class Area (Ha): 0.17 |
| Built facility strategy: | No | Playing pitch strategy: No |
| Open Space Site Assessment | | |
| Level of use | 3 | Scarcity Value : 0 |
| IMD Rank | 5 | |
| Space meets needs of: | Score | Comment |
| Elderly | 0 | |
| Juniors | 0 | |
| Teenagers | 0 | |
| Disabled | 0 | |
| Family | 0 | |
| Others | 0 | |
| High Benefits | | |
| Structural and landscaping | 0 | |
| Ecological | 0 | |
| Educational | 0 | |
| Social and Health | 0 | |
| Cultural and heritage | 0 | |
| Amenity and a sense of place | 10 | |
| Economic | 0 | |
| Designated Nature Site | 0 | |
| Friends of group to the site | 0 | |
| Total score | 18 | |
| Percentage | 20 | |
| Value rating | HIGH | |

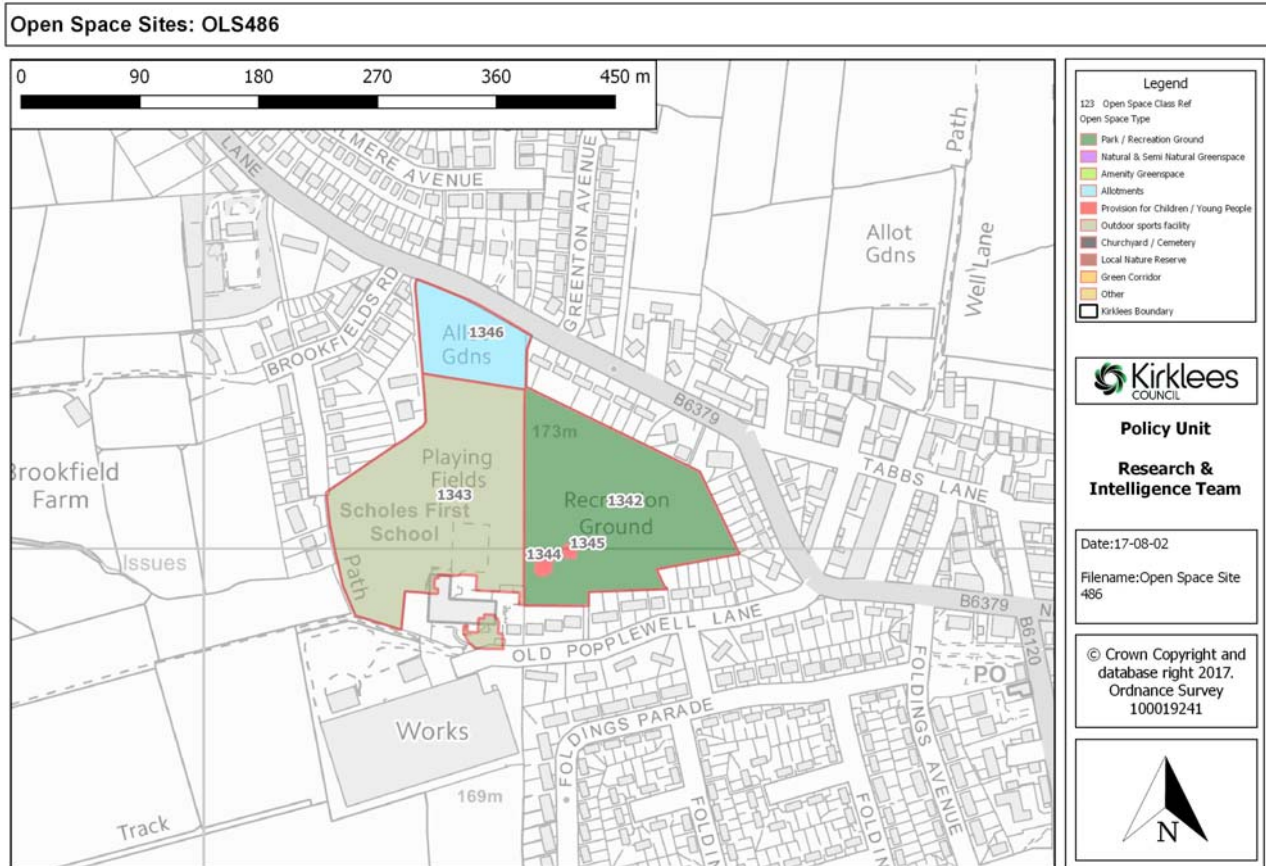
| | | |
|-----------------------------------|--------------|--------------------------------------------------------------------------------------------------------------------------------------------------------------------------------------------------------------------------|
| Open Space Reference | 484 | Natural & semi-natural greenspace |
| Class Reference | 2222 | Class Area (Ha): 1.71 |
| Built facility strategy: No | | Playing pitch strategy: No |
| Open Space Site Assessment | | |
| Level of use | 2 | Scarcity Value : 0 |
| IMD Rank | 5 | |
| Space meets needs of: | Score | Comment |
| Elderly | 0 | |
| Juniors | 0 | |
| Teenagers | 0 | |
| Disabled | 0 | |
| Family | 0 | |
| Others | 0 | |
| High Benefits | | |
| Structural and landscaping | 5 | Natural greenspace provides buffer between housing and stadium and links the recreation ground and stadium. |
| Ecological | 0 | |
| Educational | 0 | |
| Social and Health | 0 | |
| Cultural and heritage | 0 | |
| Amenity and a sense of place | 0 | |
| Economic | 0 | |
| Designated Nature Site | 0 | |
| Friends of group to the site | 0 | |
| Total score | 12 | |
| Percentage | 14 | |
| Value rating | HIGH | Natural greenspace with use along public footpath from Hyrstlands Road. Attractive frontage to Hyrstlands Road is maintained with a number of mature trees. Links to wider green space to recreation ground to the west. |

OLS 486 - Scholes Primary School, Recreation Ground & Allotments, Old Popplewell Lane, Scholes, Cleckheaton

Gross site area (ha): 4.52

Classes: Allotments (1346), Outdoor sport facilities (1343), Parks & recreation grounds (1342),

Provision for children & young people (1344, 1345)



| | | |
|-----------------------------------|--------------|----------------------------|
| Open Space Reference | 486 | Allotments |
| Class Reference | 1346 | Class Area (Ha): 0.48 |
| Built facility strategy: | No | Playing pitch strategy: No |
| Open Space Site Assessment | | |
| Level of use | 5 | Scarcity Value : 4 |
| IMD Rank | 3 | |
| Space meets needs of: | Score | Comment |
| Elderly | 5 | |
| Juniors | 0 | |
| Teenagers | 0 | |
| Disabled | 0 | |
| Family | 5 | |
| Others | 0 | |
| High Benefits | | |
| Structural and landscaping | 0 | |
| Ecological | 0 | |
| Educational | 0 | |
| Social and Health | 10 | |
| Cultural and heritage | 0 | |
| Amenity and a sense of place | 0 | |
| Economic | 0 | |
| Designated Nature Site | 0 | |
| Friends of group to the site | 0 | |
| Total score | 32 | |
| Percentage | 35 | |
| Value rating | HIGH | |

Quality condition assessment (Allotments)
Welcoming place

| | |
|---------------------------------|-----------------------------------------------------------------------------------------------|
| Main Entrance | 3 - Opens onto reasonable safe/busy area with some natural surveillance from roads, paths etc |
| Gradient and value | 5 - Flat (whole site) |
| Ramps and guard rails | 1 - No ramps/guard rails |
| Boundaries | 8 |
| Boundaries quality | 10 - Good condition |
| Controls to prevent illegal use | 3 - Some controls, but some noticeable gaps |
| Personal security | 4 - Overlooked by housing on most sides |

Site quality and paths

| | |
|-----------------------------|-----------------------------------------------------------------------------------------------------------------------------------------------------------|
| Maintenance & cleanliness | 5 - Excellent appearance with no litter / dog foul |
| Drainage | 4 - |
| Hedgerows - Maintenance | 3 - Some hedgerows well maintained |
| Hedgerows_Are trees present | Y |
| Hedgerows_Overgrown | N |
| Hedgerows_Managed | Y |
| Paths | 5 - Good surface free from potholes and even. Appropriate surface material. Suitable for a range of users, including wheelchairs, pushchairs and elderly. |

Enhanced site facilities and features

| | |
|----------------------------|-----|
| Sufficient disabled access | Yes |
| Fresh water supply | Yes |
| Room for expansion | |
| Toilet facilities | |
| Shelter | |

Buildings and artefacts

| | |
|-------------|-----------------------------------------------------------|
| On site | Y |
| Comments | Sheds |
| Maintenance | 4 - Good condition - no evidence of graffiti or vandalism |

Summary

| | |
|----------------|------|
| Total score | 65 |
| Percentage | 68 |
| Quality rating | HIGH |

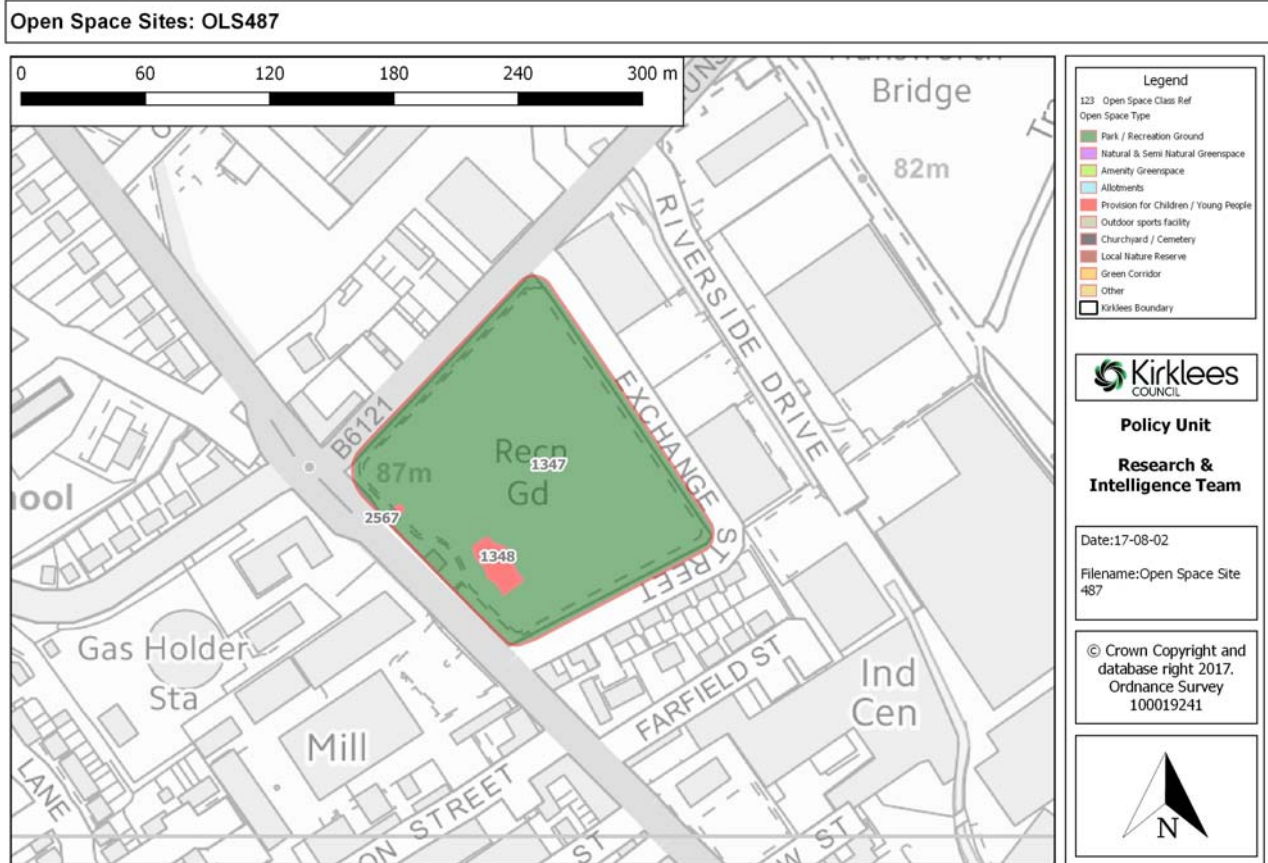
| | | |
|-----------------------------------|--------------|---------------------------------------|
| Open Space Reference | 486 | Parks & recreation grounds |
| Class Reference | 1342 | Class Area (Ha): 1.7 |
| Built facility strategy: No | | Playing pitch strategy: No |
| Open Space Site Assessment | | |
| Level of use | 6 | Scarcity Value : 3 |
| IMD Rank | 3 | |
| Space meets needs of: | Score | Comment |
| Elderly | 0 | |
| Juniors | 5 | Equipped children's play area. |
| Teenagers | 5 | |
| Disabled | 0 | |
| Family | 5 | |
| Others | 0 | |
| High Benefits | | |
| Structural and landscaping | 0 | |
| Ecological | 0 | |
| Educational | 0 | |
| Social and Health | 5 | Physical activity. |
| Cultural and heritage | 0 | |
| Amenity and a sense of place | 10 | |
| Economic | 0 | |
| Designated Nature Site | 0 | |
| Friends of group to the site | 5 | |
| Total score | 47 | |
| Percentage | 47 | |
| Value rating | HIGH | Friends of Scholes Recreation Ground. |

OLS 487 - Moorend Recreation Ground, Exchange Street, Cleckheaton

Gross site area (ha):

1.73

Classes: Parks & recreation grounds (1347), Provision for children & young people (1348, 2567)



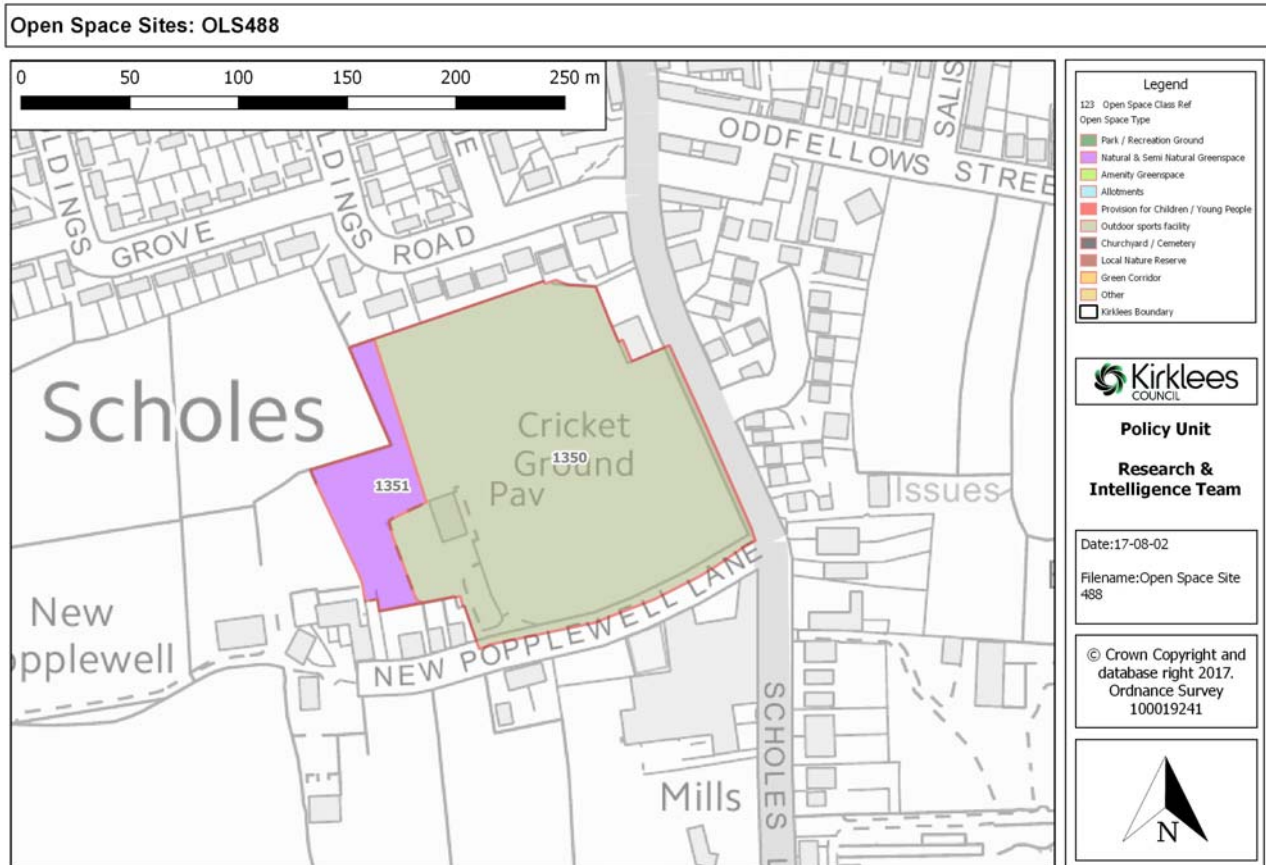
| | | |
|-----------------------------------|--------------|---------------------------------------|
| Open Space Reference | 487 | Parks & recreation grounds |
| Class Reference | 1347 | Class Area (Ha): 1.7 |
| Built facility strategy: | No | Playing pitch strategy: Yes |
| Open Space Site Assessment | | |
| Level of use | 6 | Scarcity Value : 1 |
| IMD Rank | 2 | |
| Space meets needs of: | Score | Comment |
| Elderly | 0 | |
| Juniors | 5 | Equipped children's play area. |
| Teenagers | 5 | Teen shelter. |
| Disabled | 0 | |
| Family | 0 | |
| Others | 5 | Football pitch. |
| High Benefits | | |
| Structural and landscaping | 0 | |
| Ecological | 0 | |
| Educational | 0 | |
| Social and Health | 5 | |
| Cultural and heritage | 0 | |
| Amenity and a sense of place | 10 | |
| Economic | 0 | |
| Designated Nature Site | 0 | |
| Friends of group to the site | 0 | |
| Total score | 39 | |
| Percentage | 39 | |
| Value rating | HIGH | |

OLS 488 - Scholes Cricket & Athletic Club, New Popplewell Lane, Scholes, Cleckheaton

Gross site area (ha):

2.25

Classes: Natural & semi-natural greenspace (1351), Outdoor sport facilities (1350)



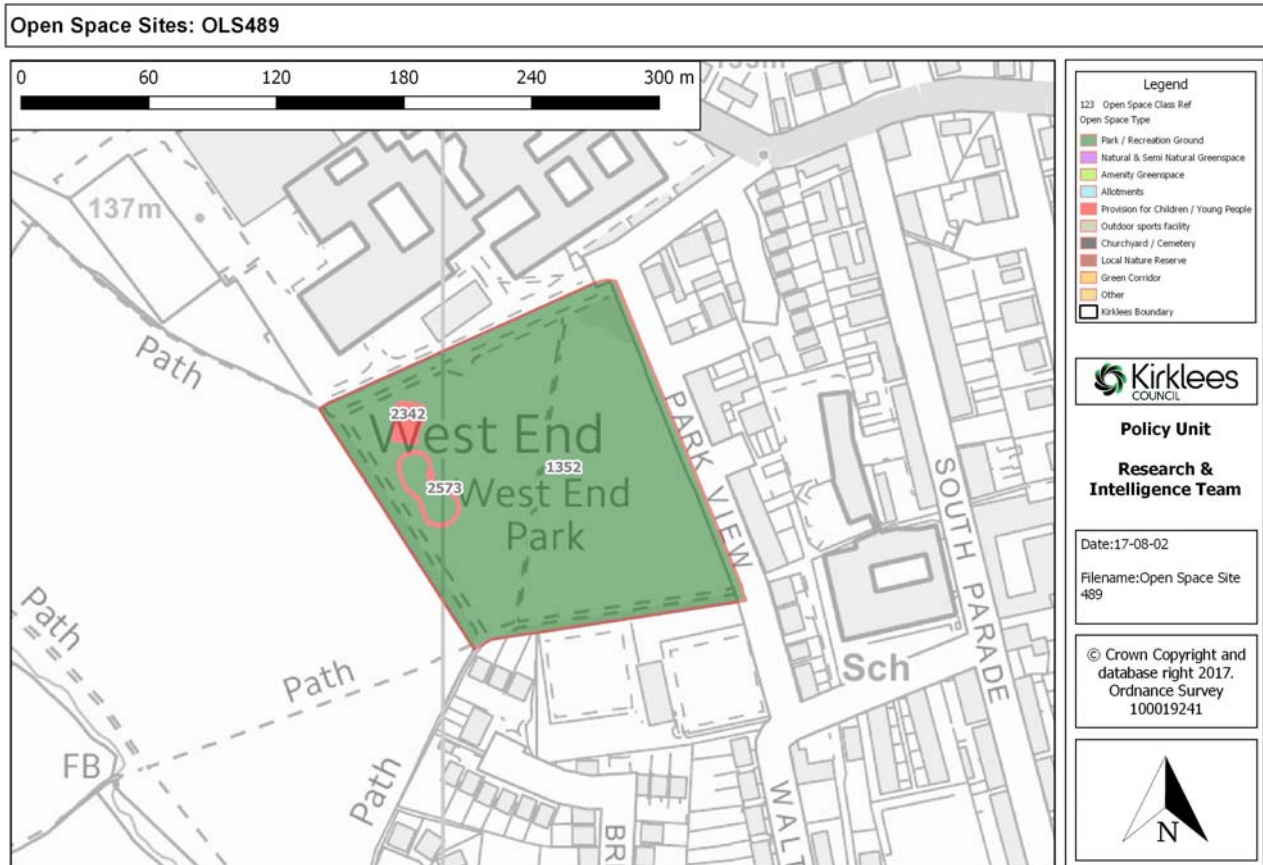
| | | |
|-----------------------------------|--------------|--------------------------------------------------------------------------------------|
| Open Space Reference | 488 | Natural & semi-natural greenspace |
| Class Reference | 1351 | Class Area (Ha): 0.27 |
| Built facility strategy: | No | Playing pitch strategy: No |
| Open Space Site Assessment | | |
| Level of use | 0 | Scarcity Value : 2 |
| IMD Rank | 4 | |
| Space meets needs of: | Score | Comment |
| Elderly | 0 | |
| Juniors | 0 | |
| Teenagers | 0 | |
| Disabled | 0 | |
| Family | 0 | |
| Others | 0 | |
| High Benefits | | |
| Structural and landscaping | 0 | |
| Ecological | 0 | Some ecological value - scrub and rough grassland adjacent to predominantly pasture. |
| Educational | 0 | |
| Social and Health | 0 | |
| Cultural and heritage | 0 | |
| Amenity and a sense of place | 0 | |
| Economic | 0 | |
| Designated Nature Site | 0 | |
| Friends of group to the site | 0 | |
| Total score | 6 | |
| Percentage | 7 | |
| Value rating | MEDIUM | Area of scrub/low level woodland within existing cricket ground. |

OLS 489 - West End Park, Park View, Cleckheaton

Gross site area (ha):

2.05

Classes: Parks & recreation grounds (1352), Provision for children & young people (2342, 2573)



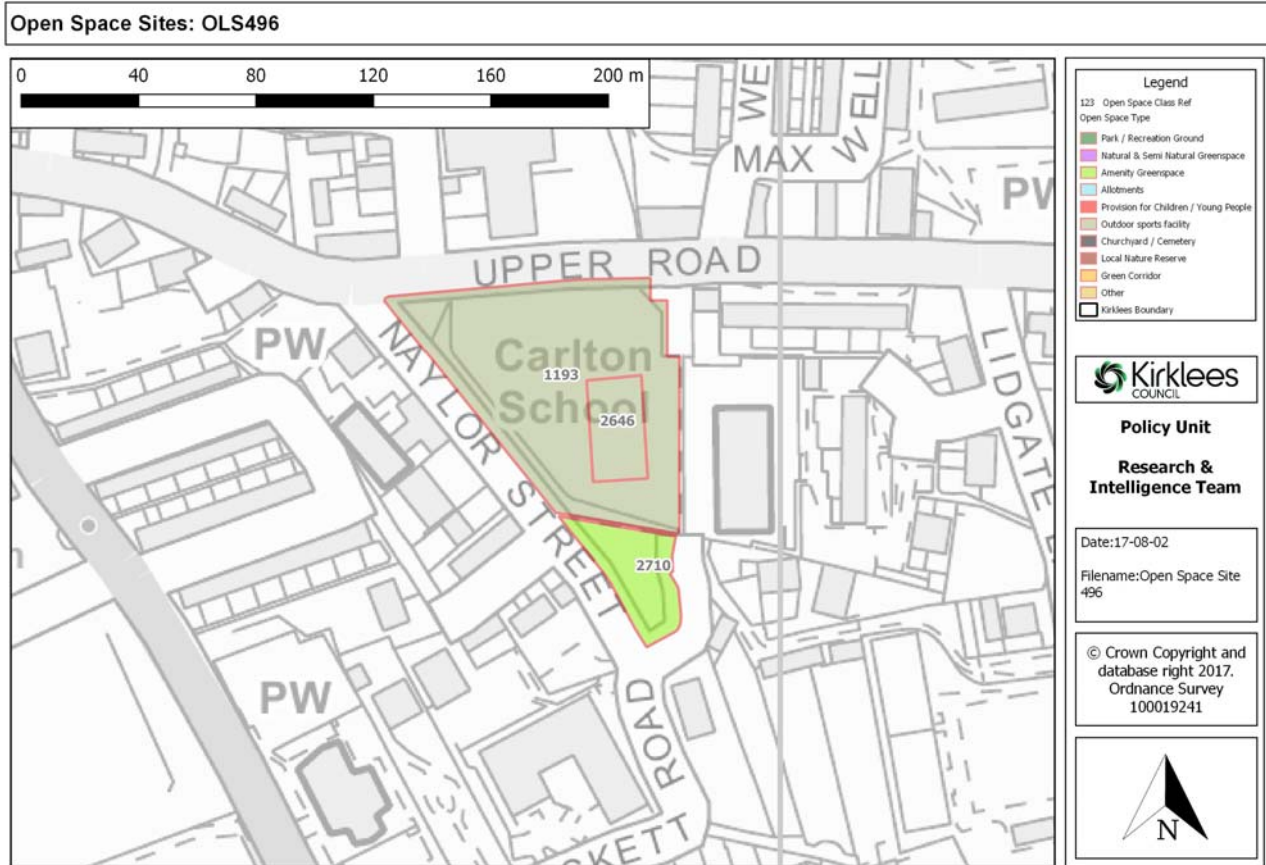
| | | |
|-----------------------------------|--------------|------------------------------------------------------------------------------|
| Open Space Reference | 489 | Parks & recreation grounds |
| Class Reference | 1352 | Class Area (Ha): 2.02 |
| Built facility strategy: No | | Playing pitch strategy: Yes |
| Open Space Site Assessment | | |
| Level of use | 8 | Scarcity Value : 1 |
| IMD Rank | 4 | |
| Space meets needs of: | Score | Comment |
| Elderly | 5 | |
| Juniors | 5 | Equipped children's play area. |
| Teenagers | 5 | |
| Disabled | 0 | |
| Family | 5 | |
| Others | 0 | |
| High Benefits | | |
| Structural and landscaping | 0 | |
| Ecological | 0 | |
| Educational | 0 | |
| Social and Health | 5 | Football pitch. |
| Cultural and heritage | 0 | |
| Amenity and a sense of place | 10 | Attractive site. |
| Economic | 0 | |
| Designated Nature Site | 0 | |
| Friends of group to the site | 5 | |
| Total score | 53 | |
| Percentage | 53 | |
| Value rating | HIGH | Friends of West End Park are working with the Council on improving the site. |

OLS 496 - Carlton School Playing Fields & Batley Carr Community Green, Upper Road, Dewsbury

Gross site area (ha):

0.66

Classes: Amenity greenspace (2710), Outdoor sport facilities (1193, 2646)

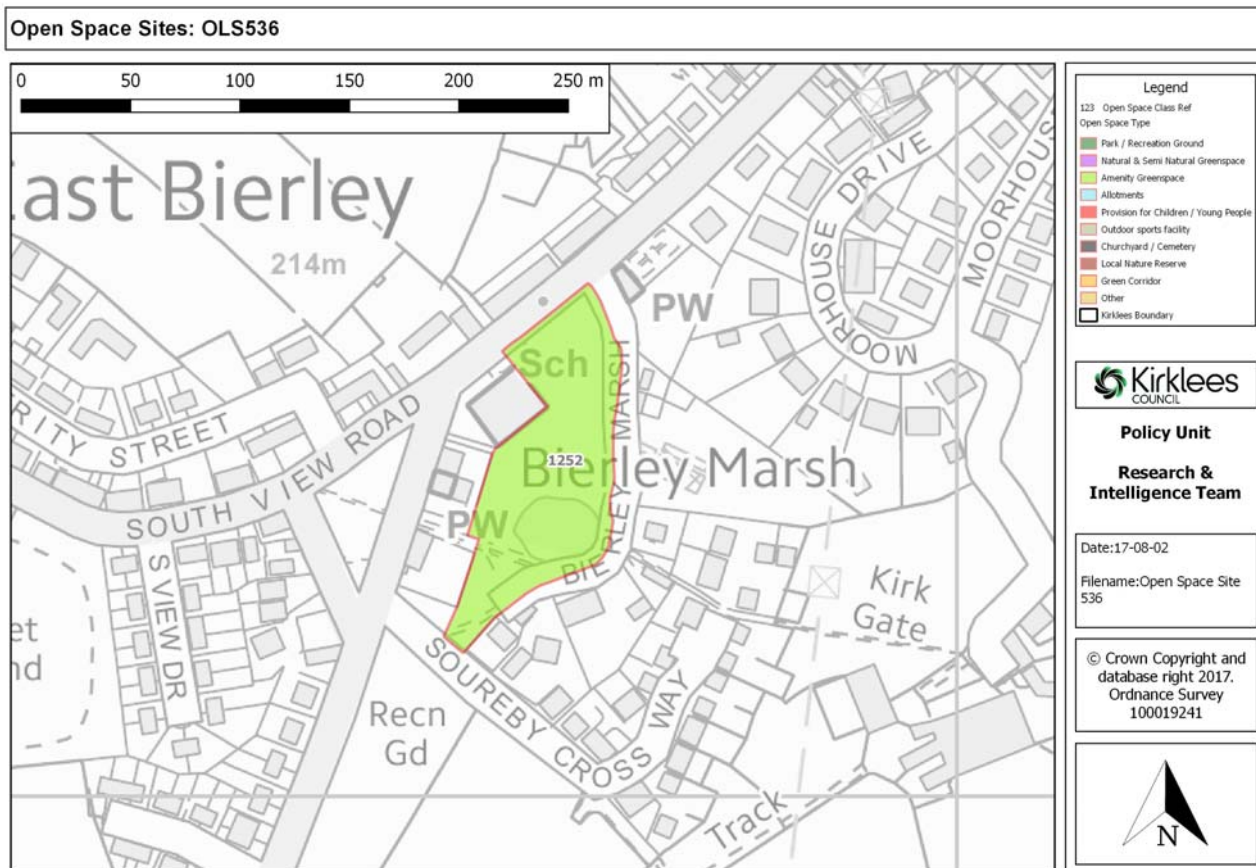


| | | |
|-----------------------------------|--------------|---------------------------------|
| Open Space Reference | 496 | Amenity greenspace |
| Class Reference | 2710 | Class Area (Ha): 0.09 |
| Built facility strategy: No | | Playing pitch strategy: No |
| Open Space Site Assessment | | |
| Level of use | 2 | Scarcity Value : 0 |
| IMD Rank | 5 | |
| Space meets needs of: | Score | Comment |
| Elderly | 5 | benches |
| Juniors | 0 | |
| Teenagers | 0 | |
| Disabled | 0 | |
| Family | 0 | |
| Others | 5 | Use for local community events. |
| High Benefits | | |
| Structural and landscaping | 0 | |
| Ecological | 0 | |
| Educational | 0 | |
| Social and Health | 0 | |
| Cultural and heritage | 0 | |
| Amenity and a sense of place | 10 | |
| Economic | 0 | |
| Designated Nature Site | 0 | |
| Friends of group to the site | 5 | |
| Total score | 32 | |
| Percentage | 35 | |
| Value rating | HIGH | |

OLS 536 - East Bierley Marsh, South View Road, East Bierley, Bradford

Gross site area (ha): 0.7

Classes: Amenity greenspace (1252)



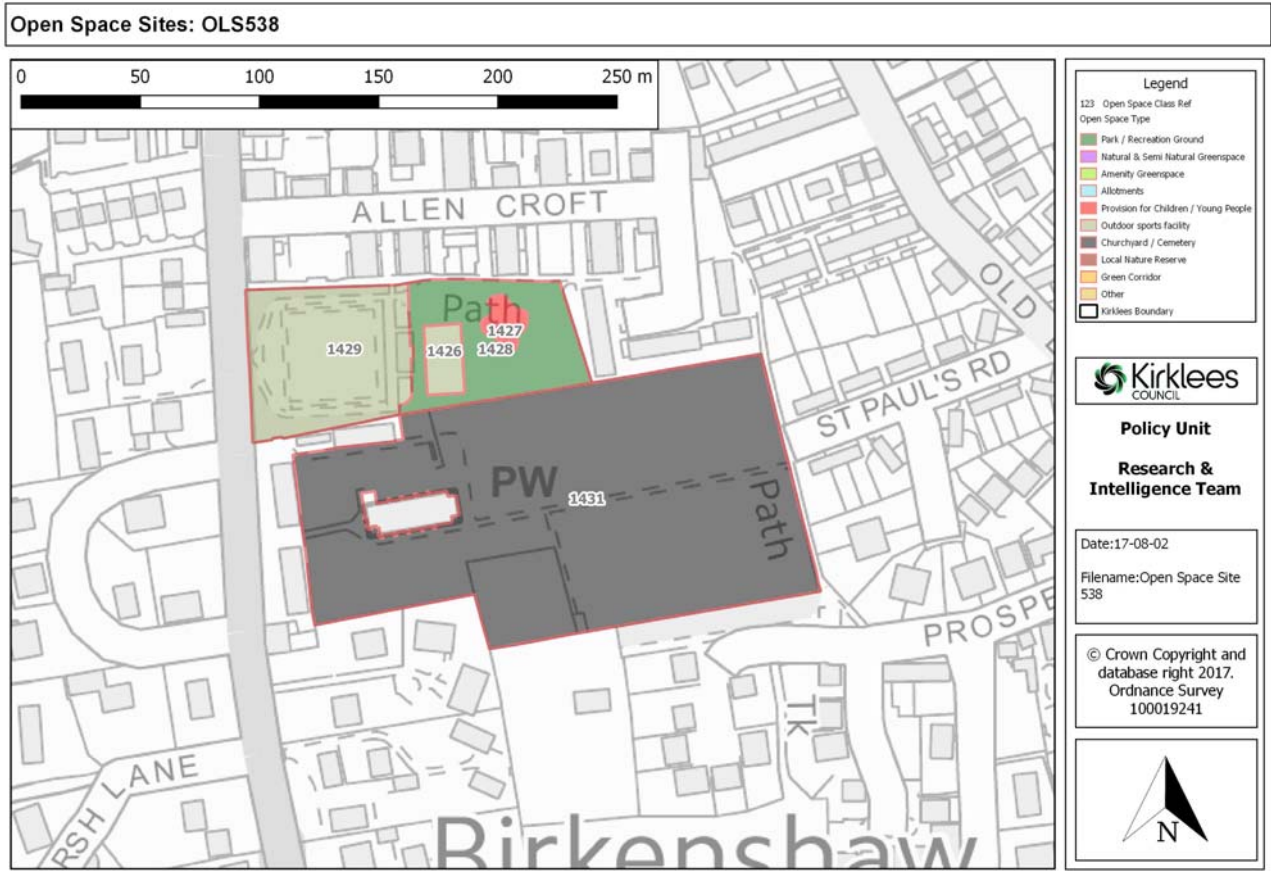
| | | |
|-----------------------------------|--------------|-----------------------------------------------------------|
| Open Space Reference | 536 | Amenity greenspace |
| Class Reference | 1252 | Class Area (Ha): 0.7 |
| Built facility strategy: | No | Playing pitch strategy: No |
| Open Space Site Assessment | | |
| Level of use | 3 | Scarcity Value : 0 |
| IMD Rank | 2 | |
| Space meets needs of: | Score | Comment |
| Elderly | 5 | |
| Juniors | 0 | |
| Teenagers | 0 | |
| Disabled | 0 | |
| Family | 5 | |
| Others | 0 | |
| High Benefits | | |
| Structural and landscaping | 0 | |
| Ecological | 0 | |
| Educational | 0 | |
| Social and Health | 0 | |
| Cultural and heritage | 5 | Grade II listed cross base. |
| Amenity and a sense of place | 10 | Attractive green space with pond close to village centre. |
| Economic | 0 | |
| Designated Nature Site | 0 | |
| Friends of group to the site | 0 | |
| Total score | 30 | |
| Percentage | 33 | |
| Value rating | HIGH | |

OLS 538 - Birkenshaw Park and St Paul & St Luke Church, Bradford Road, Birkenshaw, Bradford

Gross site area (ha):

2.66

Classes: Cemeteries & churchyards (1431), Outdoor sport facilities (1426, 1429), Parks & recreation grounds (1428), Provision for children & young people (1427)



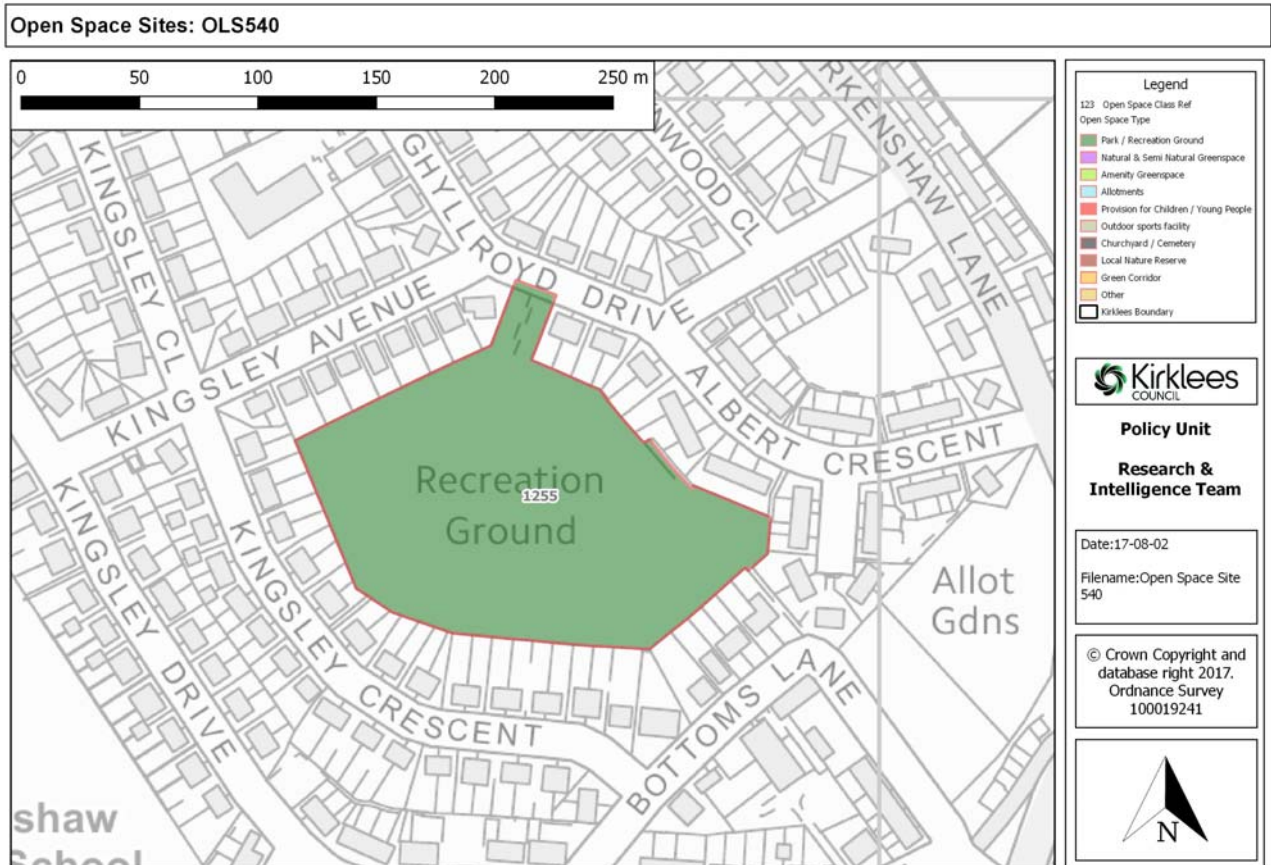
| | | |
|-----------------------------------|--------------|---------------------------------------|
| Open Space Reference | 538 | Parks & recreation grounds |
| Class Reference | 1428 | Class Area (Ha): 0.28 |
| Built facility strategy: No | | Playing pitch strategy: No |
| Open Space Site Assessment | | |
| Level of use | 8 | Scarcity Value : 2 |
| IMD Rank | 2 | |
| Space meets needs of: | Score | Comment |
| Elderly | 5 | |
| Juniors | 5 | Equipped children's play area. |
| Teenagers | 5 | Multi-use-games area. |
| Disabled | 0 | |
| Family | 5 | |
| Others | 0 | |
| High Benefits | | |
| Structural and landscaping | 0 | |
| Ecological | 0 | |
| Educational | 0 | |
| Social and Health | 0 | |
| Cultural and heritage | 0 | |
| Amenity and a sense of place | 0 | |
| Economic | 0 | |
| Designated Nature Site | 0 | |
| Friends of group to the site | 0 | |
| Total score | 32 | |
| Percentage | 32 | |
| Value rating | HIGH | |

OLS 540 - Kingsley Drive Recreation Ground, Kingsley Drive, Birkenshaw, Bradford

Gross site area (ha):

1.71

Classes: Parks & recreation grounds (1255)



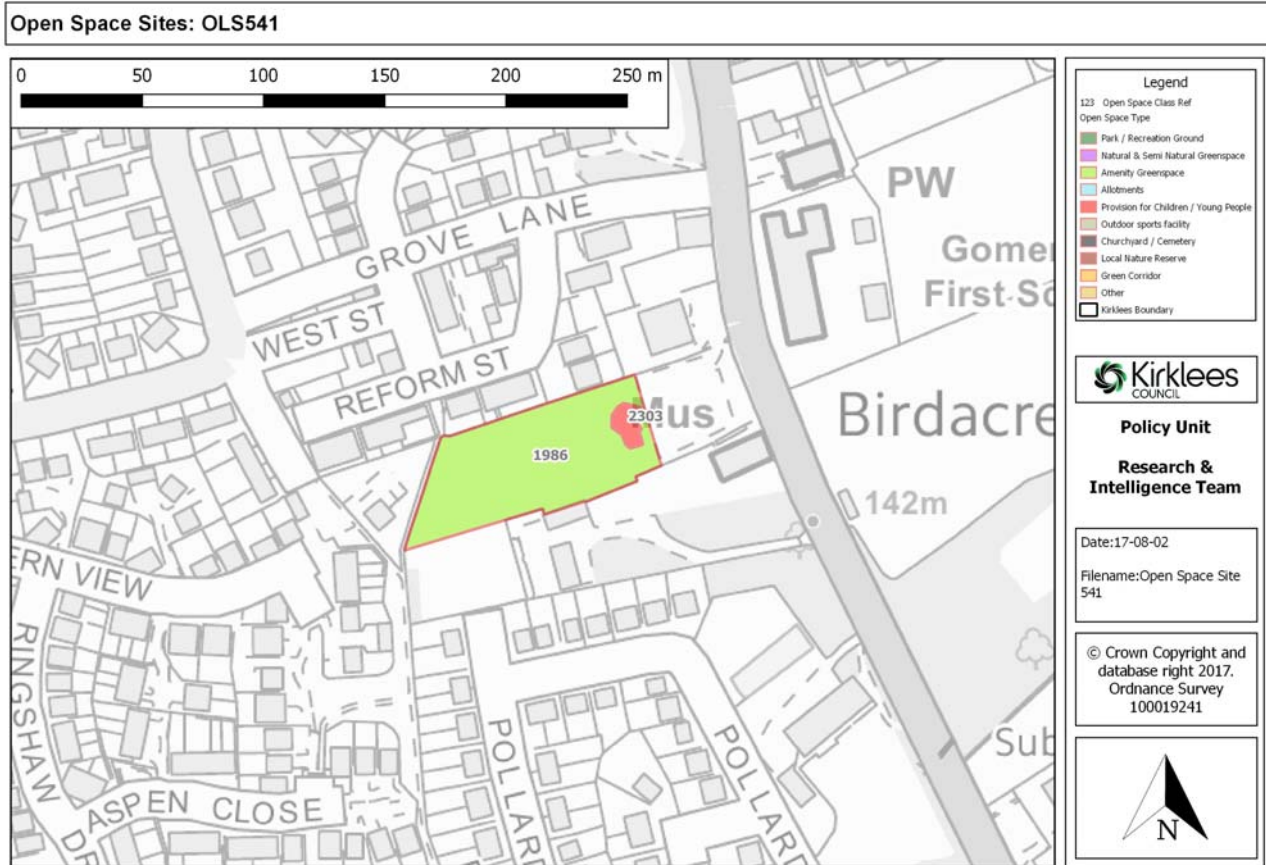
| | | |
|-----------------------------------|--------------|---------------------------------------|
| Open Space Reference | 540 | Parks & recreation grounds |
| Class Reference | 1255 | Class Area (Ha): 1.71 |
| Built facility strategy: No | | Playing pitch strategy: Yes |
| Open Space Site Assessment | | |
| Level of use | 6 | Scarcity Value : 0 |
| IMD Rank | 3 | |
| Space meets needs of: | Score | Comment |
| Elderly | 0 | |
| Juniors | 0 | |
| Teenagers | 0 | |
| Disabled | 0 | |
| Family | 0 | |
| Others | 5 | Adult football pitch. |
| High Benefits | | |
| Structural and landscaping | 0 | |
| Ecological | 0 | |
| Educational | 0 | |
| Social and Health | 5 | |
| Cultural and heritage | 0 | |
| Amenity and a sense of place | 0 | |
| Economic | 0 | |
| Designated Nature Site | 0 | |
| Friends of group to the site | 0 | |
| Total score | 19 | |
| Percentage | 19 | |
| Value rating | LOW | |

OLS 541 - Play Area adjacent Red House Museum, Oxford Road, Gomersal, Cleckheaton

Gross site area (ha):

0.41

Classes: Amenity greenspace (1986), Provision for children & young people (2303)



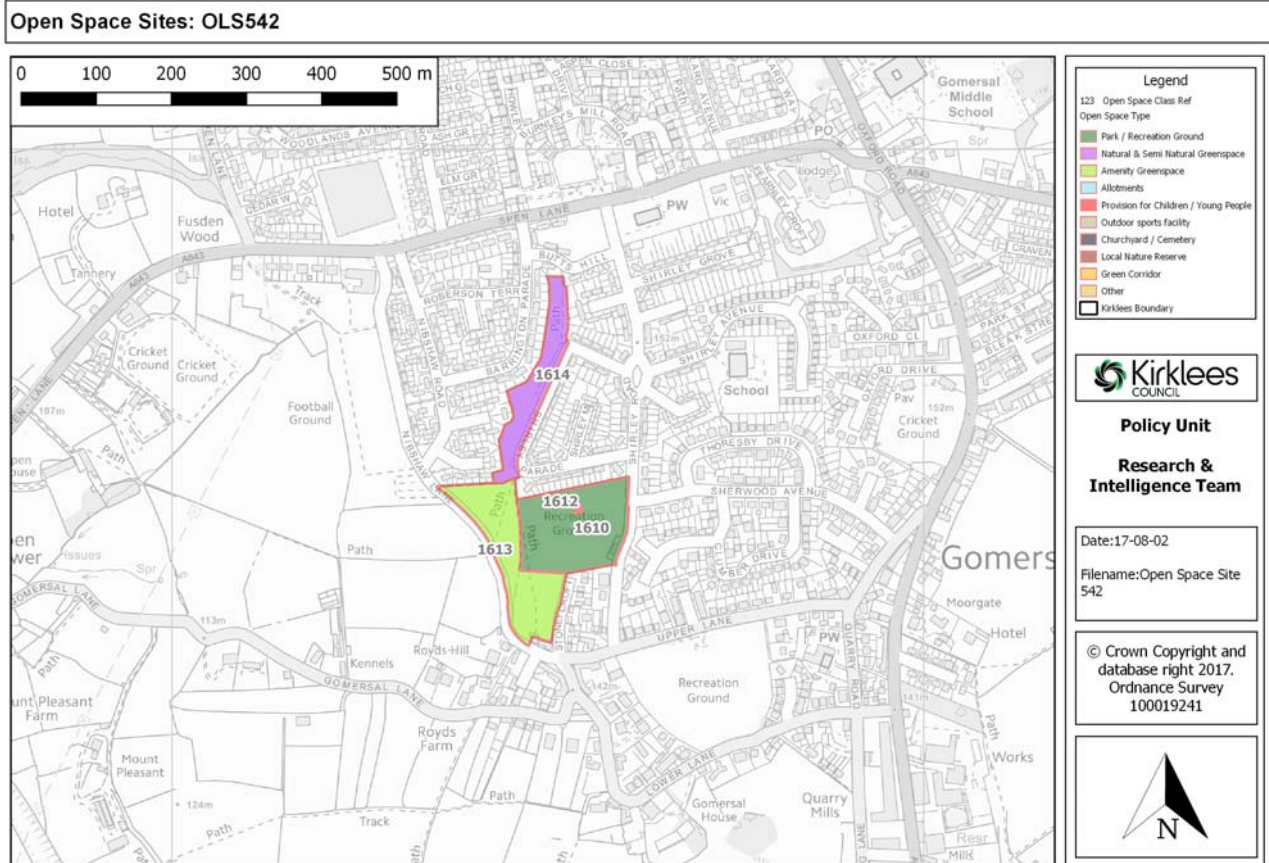
| | | |
|-----------------------------------|--------------|----------------------------|
| Open Space Reference | 541 | Amenity greenspace |
| Class Reference | 1986 | Class Area (Ha): 0.39 |
| Built facility strategy: | No | Playing pitch strategy: No |
| Open Space Site Assessment | | |
| Level of use | 3 | Scarcity Value : 0 |
| IMD Rank | 1 | |
| Space meets needs of: | Score | Comment |
| Elderly | 0 | |
| Juniors | 5 | |
| Teenagers | 0 | |
| Disabled | 0 | |
| Family | 0 | |
| Others | 0 | |
| High Benefits | | |
| Structural and landscaping | 0 | |
| Ecological | 0 | |
| Educational | 0 | |
| Social and Health | 0 | |
| Cultural and heritage | 0 | |
| Amenity and a sense of place | 10 | Visual amenity. |
| Economic | 0 | |
| Designated Nature Site | 0 | |
| Friends of group to the site | 0 | |
| Total score | 19 | |
| Percentage | 21 | |
| Value rating | HIGH | |

OLS 542 - Shirley Recreation Ground, Shirley Road, Gomersal, Cleckheaton

Gross site area (ha):

3.66

Classes: Amenity greenspace (1613), Parks & recreation grounds (1610), Provision for children & young people (1612), Woodland (1614)



| | | |
|-----------------------------------|--------------|------------------------------------------------------------------------------------|
| Open Space Reference | 542 | Amenity greenspace |
| Class Reference | 1613 | Class Area (Ha): 1.31 |
| Built facility strategy: | No | Playing pitch strategy: No |
| Open Space Site Assessment | | |
| Level of use | 2 | Scarcity Value : 0 |
| IMD Rank | 4 | |
| Space meets needs of: | Score | Comment |
| Elderly | 0 | |
| Juniors | 0 | |
| Teenagers | 0 | |
| Disabled | 0 | |
| Family | 0 | |
| Others | 5 | Dog walkers |
| High Benefits | | |
| Structural and landscaping | 0 | |
| Ecological | 0 | |
| Educational | 0 | |
| Social and Health | 0 | |
| Cultural and heritage | 0 | |
| Amenity and a sense of place | 0 | |
| Economic | 0 | |
| Designated Nature Site | 0 | |
| Friends of group to the site | 0 | |
| Total score | 11 | |
| Percentage | 12 | |
| Value rating | MEDIUM | Sloping site planted with trees. Mostly used by dog walkers and motor bikes/quads. |

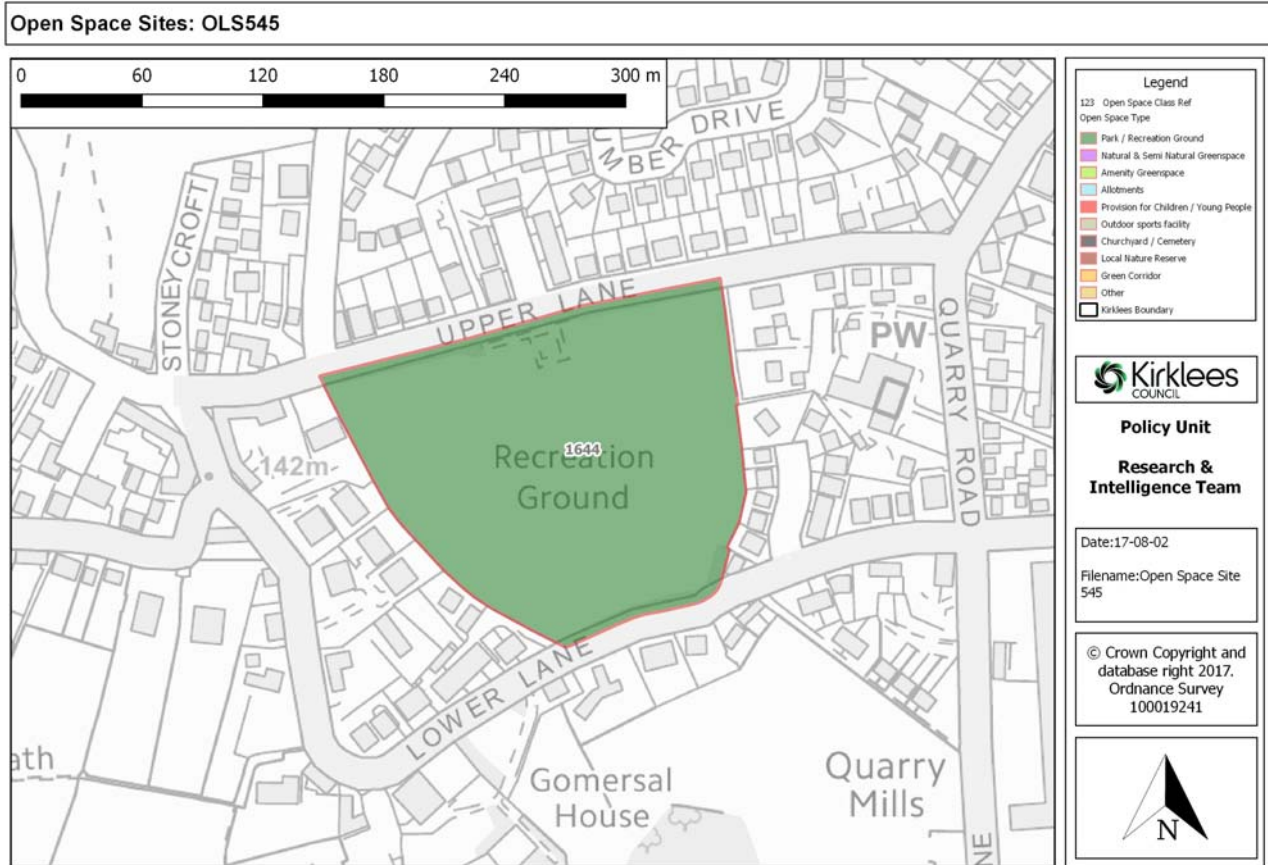
| | | |
|-----------------------------------|--------------|----------------------------------------------|
| Open Space Reference | 542 | Parks & recreation grounds |
| Class Reference | 1610 | Class Area (Ha): 1.52 |
| Built facility strategy: No | | Playing pitch strategy: Yes |
| Open Space Site Assessment | | |
| Level of use | 6 | Scarcity Value : 0 |
| IMD Rank | 4 | |
| Space meets needs of: | Score | Comment |
| Elderly | 0 | |
| Juniors | 0 | |
| Teenagers | 5 | Basketball pod. |
| Disabled | 0 | |
| Family | 0 | |
| Others | 5 | Football pitch and use by local scout group. |
| High Benefits | | |
| Structural and landscaping | 0 | |
| Ecological | 0 | |
| Educational | 0 | |
| Social and Health | 5 | |
| Cultural and heritage | 0 | |
| Amenity and a sense of place | 10 | |
| Economic | 0 | |
| Designated Nature Site | 0 | |
| Friends of group to the site | 0 | |
| Total score | 35 | |
| Percentage | 35 | |
| Value rating | HIGH | |

OLS 545 - Sugden Park Recreation Ground, Upper Lane, Gomersal, Cleckheaton

Gross site area (ha):

2.58

Classes: Parks & recreation grounds (1644)

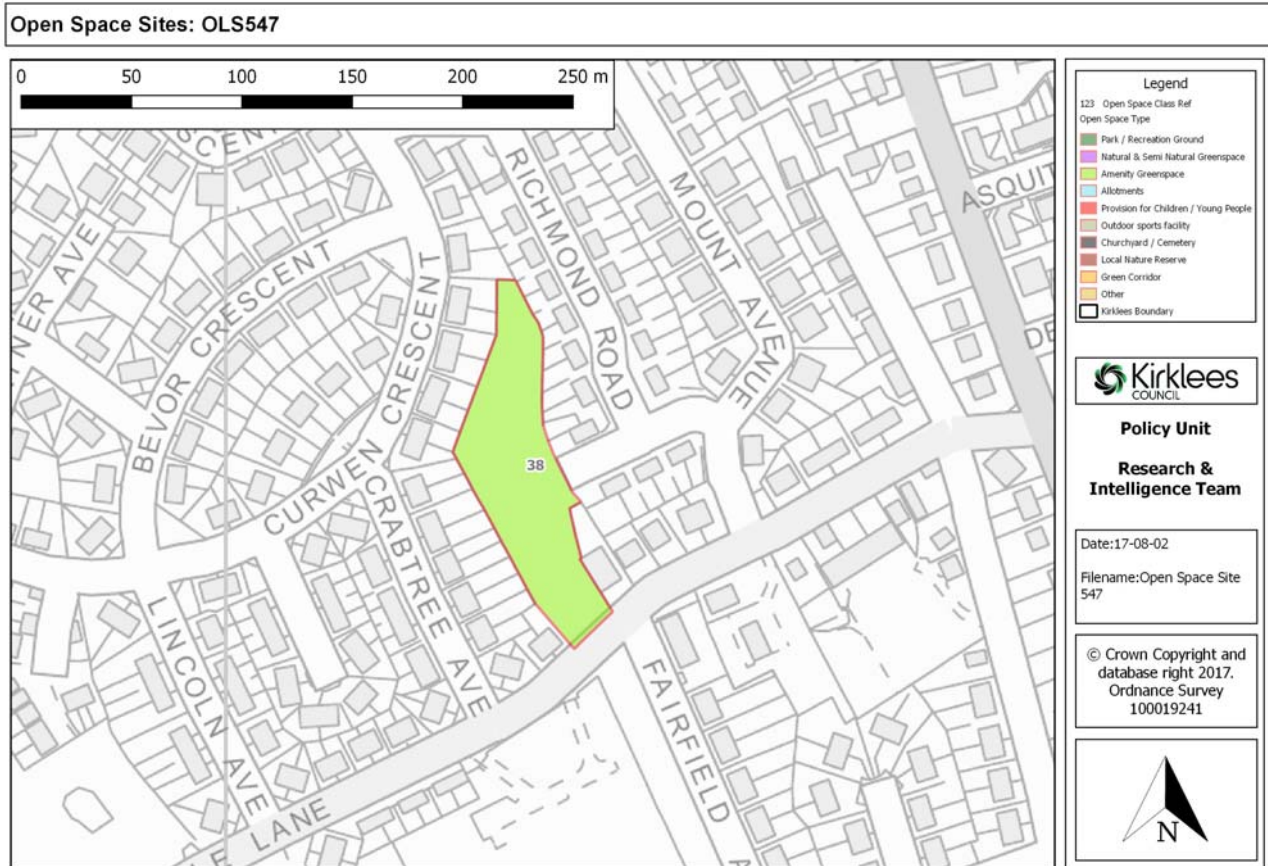


| | | |
|-----------------------------------|--------------|--------------------------------------------------------------------------|
| Open Space Reference | 545 | Parks & recreation grounds |
| Class Reference | 1644 | Class Area (Ha): 2.58 |
| Built facility strategy: | No | Playing pitch strategy: No |
| Open Space Site Assessment | | |
| Level of use | 4 | Scarcity Value : 0 |
| IMD Rank | 4 | |
| Space meets needs of: | Score | Comment |
| Elderly | 0 | |
| Juniors | 0 | |
| Teenagers | 0 | |
| Disabled | 0 | |
| Family | 5 | |
| Others | 5 | Dog Walkers. |
| High Benefits | | |
| Structural and landscaping | 0 | |
| Ecological | 0 | |
| Educational | 0 | |
| Social and Health | 5 | Physical activity. |
| Cultural and heritage | 0 | |
| Amenity and a sense of place | 10 | Visual amenity and sense of place. |
| Economic | 0 | |
| Designated Nature Site | 0 | |
| Friends of group to the site | 0 | |
| Total score | 33 | |
| Percentage | 33 | |
| Value rating | HIGH | Attractive recreation ground within residential area. No marked pitches. |

OLS 547 - Leyburn Avenue Recreation Ground, Leyburn Avenue, Heckmondwike

Gross site area (ha): 0.5

Classes: Amenity greenspace (38)



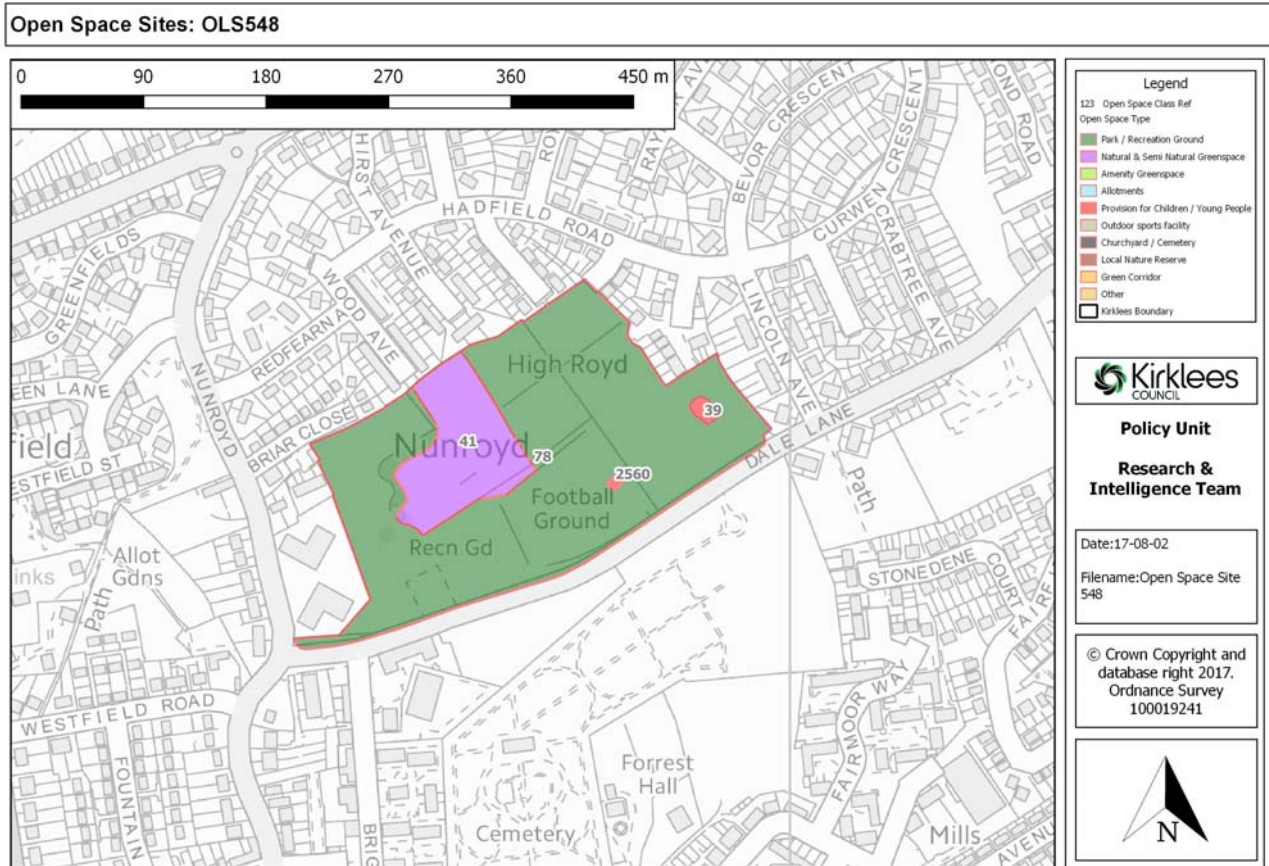
| | | |
|-----------------------------------|--------------|-------------------------------------------------------|
| Open Space Reference | 547 | Amenity greenspace |
| Class Reference | 38 | Class Area (Ha): 0.5 |
| Built facility strategy: No | | Playing pitch strategy: No |
| Open Space Site Assessment | | |
| Level of use | 2 | Scarcity Value : 0 |
| IMD Rank | 5 | |
| Space meets needs of: | Score | Comment |
| Elderly | 0 | |
| Juniors | 0 | |
| Teenagers | 0 | |
| Disabled | 0 | |
| Family | 0 | |
| Others | 0 | |
| High Benefits | | |
| Structural and landscaping | 0 | |
| Ecological | 0 | |
| Educational | 0 | |
| Social and Health | 0 | |
| Cultural and heritage | 0 | |
| Amenity and a sense of place | 0 | |
| Economic | 0 | |
| Designated Nature Site | 0 | |
| Friends of group to the site | 0 | |
| Total score | 7 | |
| Percentage | 7 | |
| Value rating | LOW | Maintained informal recreation ground. No facilities. |

OLS 548 - Dale Lane Playing Fields, Dale Lane, Heckmondwike

Gross site area (ha):

4.73

Classes: Parks & recreation grounds (78), Provision for children & young people (39, 2560), Woodland (41)



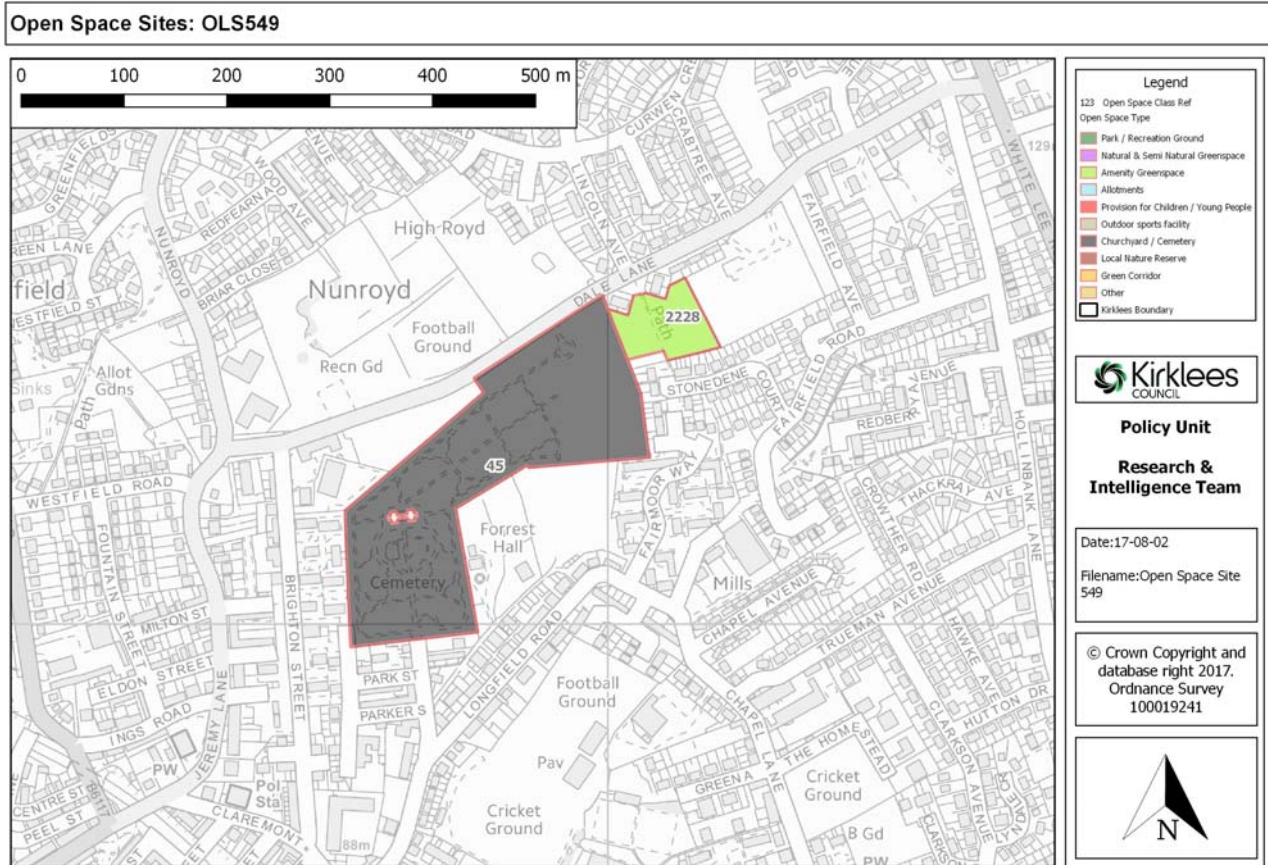
| | | |
|-----------------------------------|--------------|---------------------------------------|
| Open Space Reference | 548 | Parks & recreation grounds |
| Class Reference | 78 | Class Area (Ha): 3.95 |
| Built facility strategy: | No | Playing pitch strategy: No |
| Open Space Site Assessment | | |
| Level of use | 6 | Scarcity Value : 1 |
| IMD Rank | 5 | |
| Space meets needs of: | Score | Comment |
| Elderly | 0 | |
| Juniors | 5 | Equipped children's play area. |
| Teenagers | 5 | Basketball pod. |
| Disabled | 0 | |
| Family | 5 | |
| Others | 0 | |
| High Benefits | | |
| Structural and landscaping | 0 | |
| Ecological | 0 | |
| Educational | 0 | |
| Social and Health | 0 | |
| Cultural and heritage | 0 | |
| Amenity and a sense of place | 10 | |
| Economic | 0 | |
| Designated Nature Site | 0 | |
| Friends of group to the site | 0 | |
| Total score | 37 | |
| Percentage | 37 | |
| Value rating | HIGH | |

OLS 549 - Heckmondwike Cemetery, Cemetery Road, Heckmondwike

Gross site area (ha):

4.73

Classes: Amenity greenspace (2228), Cemeteries & churchyards (45)

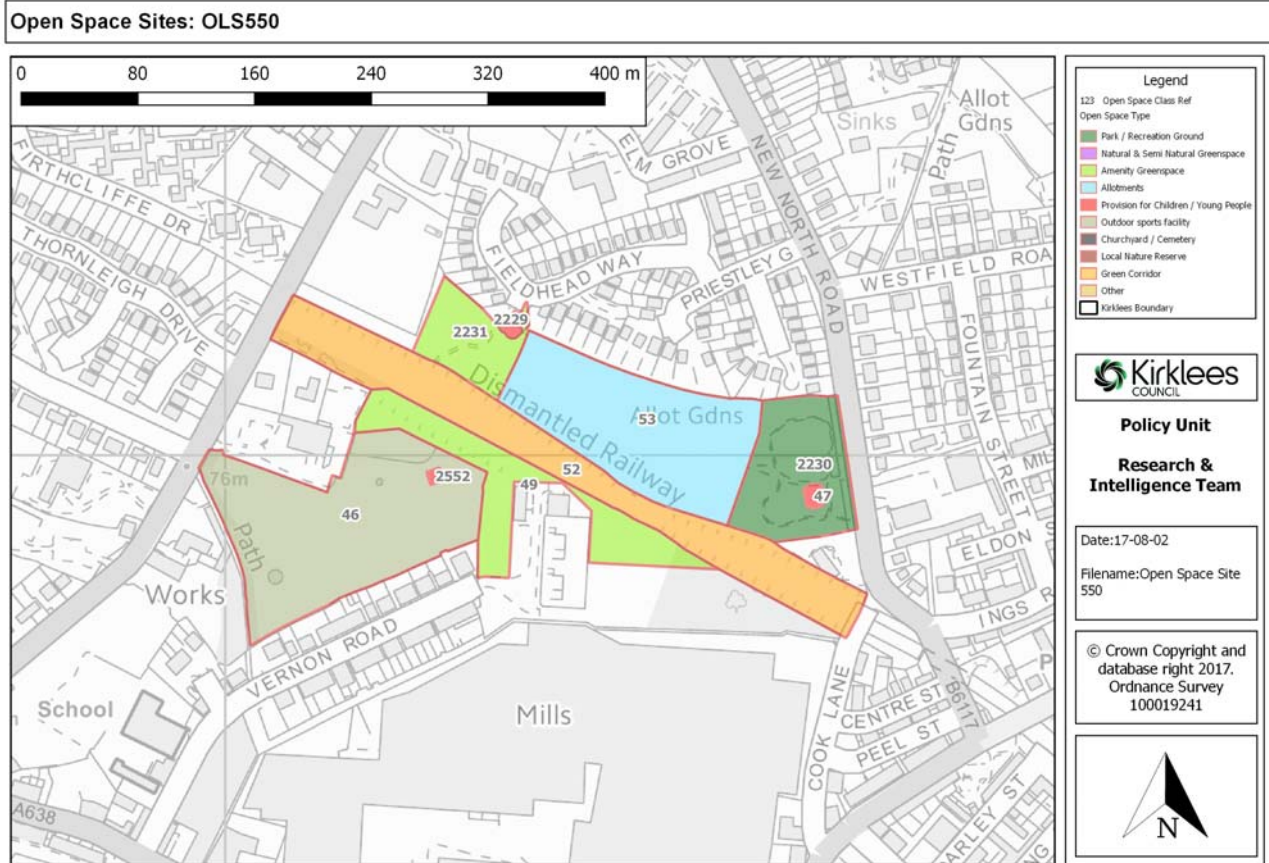


| | | |
|-----------------------------------|--------------|-----------------------------------------------------------------------------------------------------------|
| Open Space Reference | 549 | Amenity greenspace |
| Class Reference | 2228 | Class Area (Ha): 0.52 |
| Built facility strategy: | No | Playing pitch strategy: No |
| Open Space Site Assessment | | |
| Level of use | 1 | Scarcity Value : 0 |
| IMD Rank | 5 | |
| Space meets needs of: | Score | Comment |
| Elderly | 0 | |
| Juniors | 0 | |
| Teenagers | 0 | |
| Disabled | 0 | |
| Family | 0 | |
| Others | 0 | |
| High Benefits | | |
| Structural and landscaping | 0 | |
| Ecological | 0 | |
| Educational | 0 | |
| Social and Health | 0 | |
| Cultural and heritage | 0 | |
| Amenity and a sense of place | 0 | |
| Economic | 0 | |
| Designated Nature Site | 0 | |
| Friends of group to the site | 0 | |
| Total score | 6 | |
| Percentage | 6 | |
| Value rating | LOW | Small area of amenity space adjoining Heckmondwike Cemetery. Mainly used as a footpath to housing estate. |

OLS 550 - Playing Field, New North Rd Allotments & Pocket Park, New North Road, Heckmondwike

Gross site area (ha): 5.78

Classes: Allotments (53), Amenity greenspace (49, 2231), Green corridors (52), Outdoor sport facilities (46), Parks & recreation grounds (2230), Provision for children & young people (47, 2229, 2552)



| | | |
|-----------------------------------|--------------|----------------------------|
| Open Space Reference | 550 | Allotments |
| Class Reference | 53 | Class Area (Ha): 1.24 |
| Built facility strategy: No | | Playing pitch strategy: No |
| Open Space Site Assessment | | |
| Level of use | 5 | Scarcity Value : 1 |
| IMD Rank | 5 | |
| Space meets needs of: | Score | Comment |
| Elderly | 5 | |
| Juniors | 0 | |
| Teenagers | 0 | |
| Disabled | 0 | |
| Family | 0 | |
| Others | 0 | |
| High Benefits | | |
| Structural and landscaping | 0 | |
| Ecological | 0 | |
| Educational | 0 | |
| Social and Health | 10 | |
| Cultural and heritage | 0 | |
| Amenity and a sense of place | 0 | |
| Economic | 0 | |
| Designated Nature Site | 0 | |
| Friends of group to the site | 0 | |
| Total score | 26 | |
| Percentage | 28 | |
| Value rating | MEDIUM | |

Quality condition assessment (Allotments)

Welcoming place

| | |
|---------------|-----------------------------------------------------------------|
| Main Entrance | 1 - Does not open onto safe/busy area & no natural surveillance |
|---------------|-----------------------------------------------------------------|

| | |
|---------------------------------|-------------------------------------------------------------------|
| | from roads, paths etc |
| Gradient and value | 4 - Gentle slopes |
| Ramps and guard rails | 1 - No ramps/guard rails |
| Boundaries | 10 - Site located away from road with boundary eg fence, wall etc |
| Boundaries quality | 10 - Good condition |
| Controls to prevent illegal use | 5 - Adequate & appropriate controls |
| Personal security | 3 - Overlooked by housing on one side |

Site quality and paths

| | |
|-----------------------------|-----------------------------------------------------------------------------------------------------------------------------------------------------------|
| Maintenance & cleanliness | 4 - Good |
| Drainage | 5 - The site is well drained (no evidence of water pools) |
| Hedgerows - Maintenance | 3 - Some hedgerows well maintained |
| Hedgerows_Are trees present | Y |
| Hedgerows_Overgrown | N |
| Hedgerows_Managed | Y |
| Paths | 5 - Good surface free from potholes and even. Appropriate surface material. Suitable for a range of users, including wheelchairs, pushchairs and elderly. |

Enhanced site facilities and features

| | |
|----------------------------|-----|
| Sufficient disabled access | |
| Fresh water supply | Yes |
| Room for expansion | |
| Toilet facilities | |
| Shelter | |

Buildings and artefacts

| | |
|-------------|-----------------------------------------------------------|
| On site | Y |
| Comments | Sheds and greenhouses |
| Maintenance | 4 - Good condition - no evidence of graffiti or vandalism |

Summary

| | |
|----------------|------|
| Total score | 60 |
| Percentage | 63 |
| Quality rating | HIGH |

| | | |
|-----------------------------------|--------------|-------------------------------------------------------------------------|
| Open Space Reference | 550 | Amenity greenspace |
| Class Reference | 49 | Class Area (Ha): 0.65 |
| Built facility strategy: No | | Playing pitch strategy: No |
| Open Space Site Assessment | | |
| Level of use | 3 | Scarcity Value : 0 |
| IMD Rank | 5 | |
| Space meets needs of: | Score | Comment |
| Elderly | 0 | |
| Juniors | 5 | |
| Teenagers | 5 | |
| Disabled | 0 | |
| Family | 5 | |
| Others | 0 | |
| High Benefits | | |
| Structural and landscaping | 0 | |
| Ecological | 5 | Naturalised habitat beneficial for wildlife |
| Educational | 0 | |
| Social and Health | 0 | |
| Cultural and heritage | 0 | |
| Amenity and a sense of place | 0 | |
| Economic | 0 | |
| Designated Nature Site | 0 | |
| Friends of group to the site | 0 | |
| Total score | 28 | |
| Percentage | 31 | |
| Value rating | HIGH | Disused railway line with naturalised banking and footpath/cycle track. |

| | | |
|-----------------------------------|--------------|---------------------------------------------------------|
| Open Space Reference | 550 | Amenity greenspace |
| Class Reference | 2231 | Class Area (Ha): 0.34 |
| Built facility strategy: No | | Playing pitch strategy: No |
| Open Space Site Assessment | | |
| Level of use | 3 | Scarcity Value : 0 |
| IMD Rank | 5 | |
| Space meets needs of: | Score | Comment |
| Elderly | 0 | |
| Juniors | 5 | Play area |
| Teenagers | 0 | |
| Disabled | 0 | |
| Family | 0 | |
| Others | 0 | |
| High Benefits | | |
| Structural and landscaping | 0 | |
| Ecological | 0 | |
| Educational | 0 | |
| Social and Health | 5 | Outdoor gym |
| Cultural and heritage | 0 | |
| Amenity and a sense of place | 0 | |
| Economic | 0 | |
| Designated Nature Site | 0 | |
| Friends of group to the site | 0 | |
| Total score | 18 | |
| Percentage | 20 | |
| Value rating | HIGH | No space for a five a side but small play area on site. |

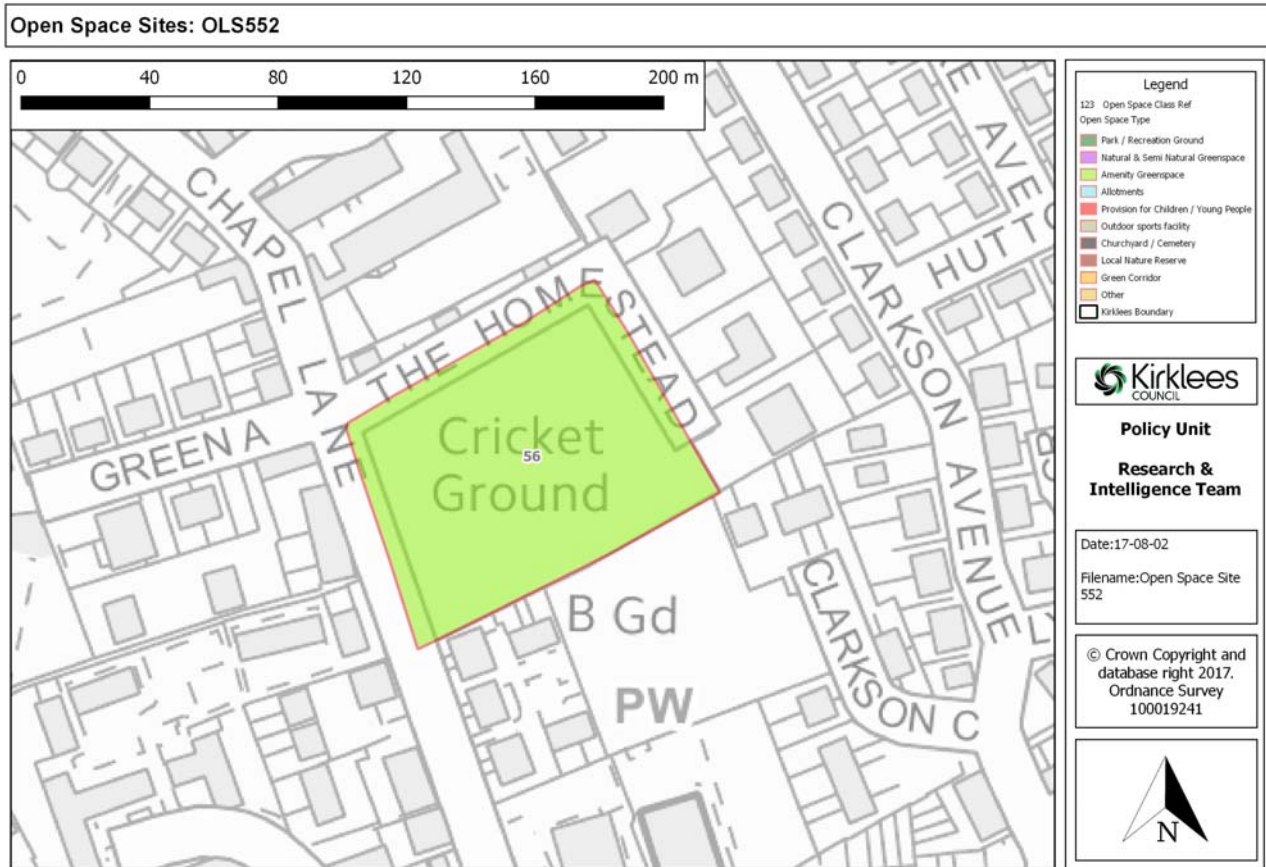
| | | |
|-----------------------------------|--------------|---------------------------------------------------------------------------------------------------------------------|
| Open Space Reference | 550 | Parks & recreation grounds |
| Class Reference | 2230 | Class Area (Ha): 0.64 |
| Built facility strategy: No | | Playing pitch strategy: No |
| Open Space Site Assessment | | |
| Level of use | 6 | Scarcity Value : 0 |
| IMD Rank | 4 | |
| Space meets needs of: | Score | Comment |
| Elderly | 0 | |
| Juniors | 5 | Equipped children's play area. |
| Teenagers | 5 | |
| Disabled | 0 | |
| Family | 5 | |
| Others | 0 | |
| High Benefits | | |
| Structural and landscaping | 0 | |
| Ecological | 0 | |
| Educational | 0 | |
| Social and Health | 0 | |
| Cultural and heritage | 0 | |
| Amenity and a sense of place | 10 | Visual amenity. |
| Economic | 0 | |
| Designated Nature Site | 0 | |
| Friends of group to the site | 0 | |
| Total score | 35 | |
| Percentage | 35 | |
| Value rating | HIGH | No formal pitches but space for ball games. Part of site now used for allotments car park. Formal planting removed. |

OLS 552 - Former Heckmondwike & Carlinghow Cricket Ground, Chapel Lane, Heckmondwike

Gross site area (ha):

0.74

Classes: Amenity greenspace (56)



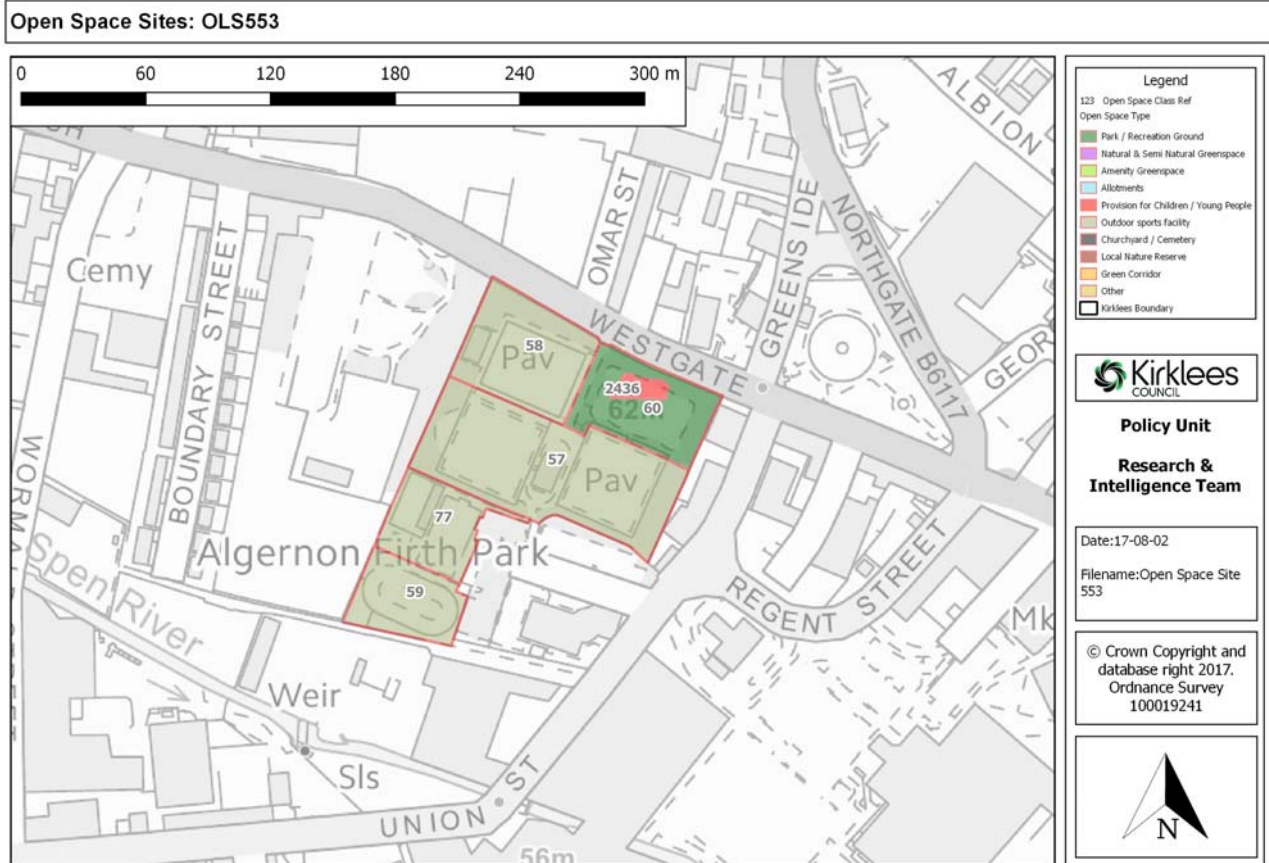
| | | |
|-----------------------------------|--------------|----------------------------------------------------------------------------------------|
| Open Space Reference | 552 | Amenity greenspace |
| Class Reference | 56 | Class Area (Ha): 0.74 |
| Built facility strategy: | No | Playing pitch strategy: Yes |
| Open Space Site Assessment | | |
| Level of use | 2 | Scarcity Value : 0 |
| IMD Rank | 4 | |
| Space meets needs of: | Score | Comment |
| Elderly | 0 | |
| Juniors | 0 | |
| Teenagers | 0 | |
| Disabled | 0 | |
| Family | 0 | |
| Others | 0 | |
| High Benefits | | |
| Structural and landscaping | 0 | |
| Ecological | 0 | |
| Educational | 0 | |
| Social and Health | 0 | |
| Cultural and heritage | 0 | |
| Amenity and a sense of place | 10 | Provides visual amenity for local residents and visual break in built-up housing area. |
| Economic | 0 | |
| Designated Nature Site | 0 | |
| Friends of group to the site | 0 | |
| Total score | 16 | |
| Percentage | 17 | |
| Value rating | HIGH | Former cricket ground. |

OLS 553 - Firth Park, Westgate, Heckmondwike

Gross site area (ha):

1.49

Classes: Outdoor sport facilities(57, 58, 59, 77), Parks & recreation grounds (60), Provision for children & young people (2436)



| | | |
|-----------------------------------|--------------|-------------------------------------------------------------------------------|
| Open Space Reference | 553 | Parks & recreation grounds |
| Class Reference | 60 | Class Area (Ha): 0.23 |
| Built facility strategy: | No | Playing pitch strategy: No |
| Open Space Site Assessment | | |
| Level of use | 8 | Scarcity Value : 0 |
| IMD Rank | 5 | |
| Space meets needs of: | Score | Comment |
| Elderly | 5 | |
| Juniors | 5 | New equipped children's play area. |
| Teenagers | 5 | |
| Disabled | 0 | |
| Family | 5 | |
| Others | 5 | Petangue area with active club. |
| High Benefits | | |
| Structural and landscaping | 0 | |
| Ecological | 0 | |
| Educational | 0 | |
| Social and Health | 5 | Range of recreation facilities, including new petangue area with active club. |
| Cultural and heritage | 0 | |
| Amenity and a sense of place | 10 | Attractive and well maintained with mature trees. Sense of place. |
| Economic | 0 | |
| Designated Nature Site | 0 | |
| Friends of group to the site | 0 | |
| Total score | 53 | |
| Percentage | 53 | |
| Value rating | HIGH | |

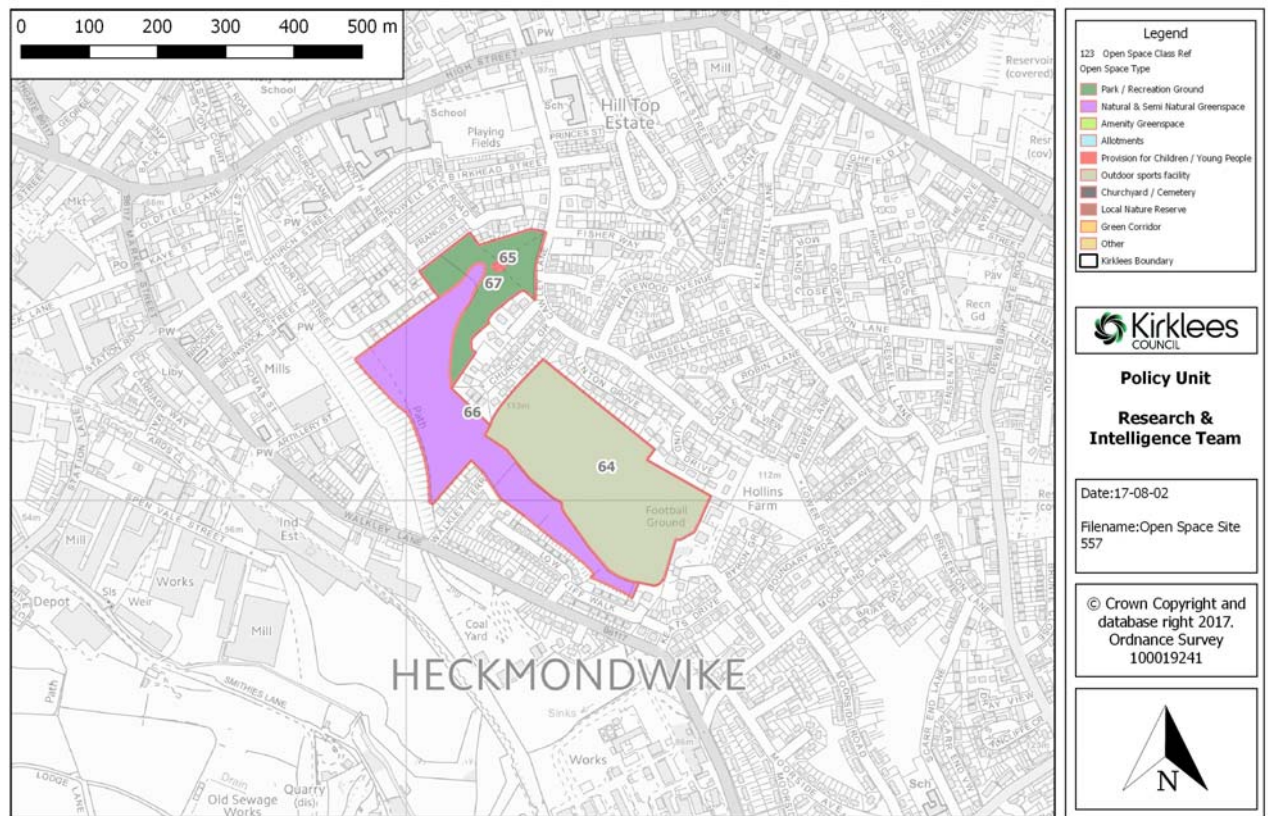
OLS 557 - Heckmondwike Grammar Playing Fields & Recreation Ground, Cawley Lane, Heckmondwike

Gross site area (ha):

10.55

Classes: Outdoor sport facilities (64), Parks & recreation grounds (67), Provision for children & young people (65), Woodland (66)

Open Space Sites: OLS557

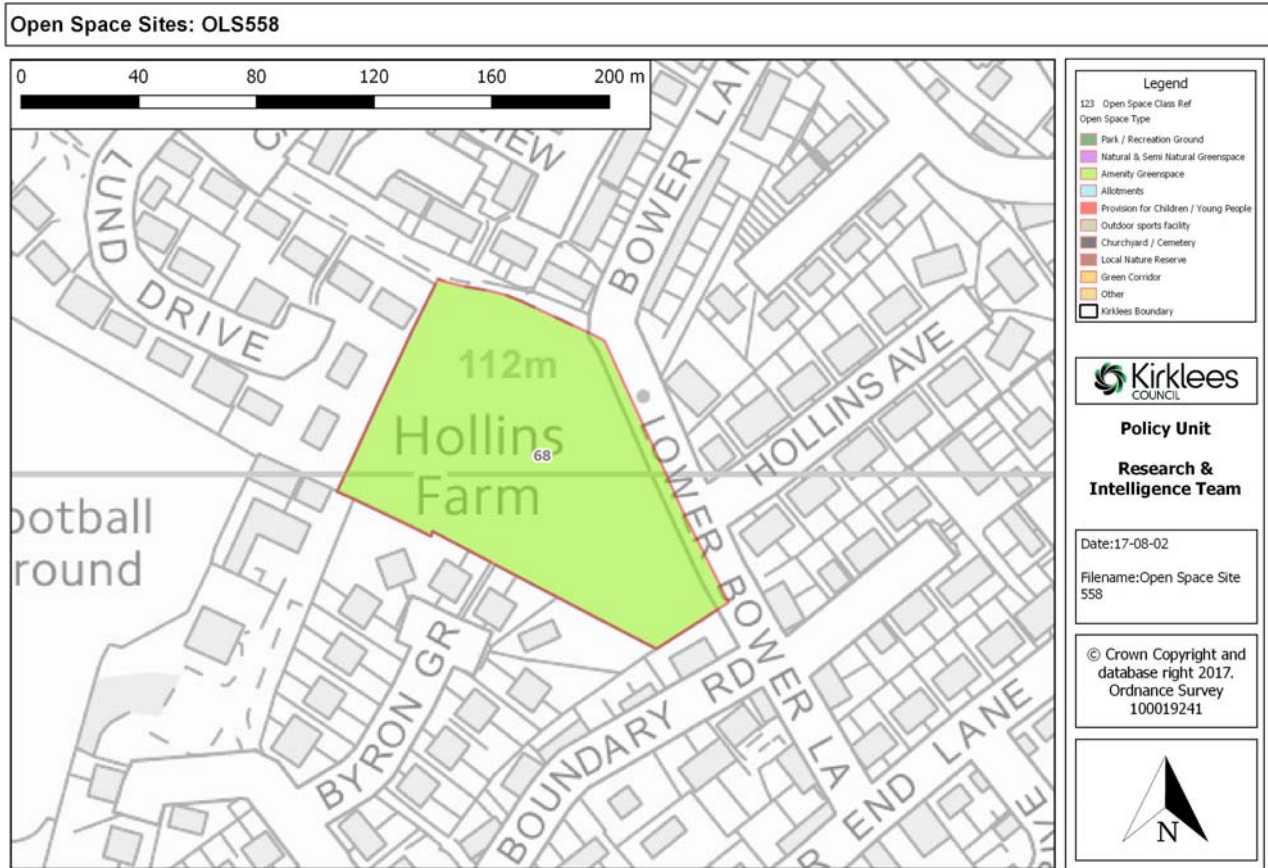


| | | |
|-----------------------------------|--------------|-------------------------------------------------------|
| Open Space Reference | 557 | Parks & recreation grounds |
| Class Reference | 67 | Class Area (Ha): 1.57 |
| Built facility strategy: | No | Playing pitch strategy: No |
| Open Space Site Assessment | | |
| Level of use | 6 | Scarcity Value : 0 |
| IMD Rank | 3 | |
| Space meets needs of: | Score | Comment |
| Elderly | 0 | |
| Juniors | 5 | Equipped children's play area. |
| Teenagers | 5 | |
| Disabled | 0 | |
| Family | 5 | |
| Others | 0 | |
| High Benefits | | |
| Structural and landscaping | 0 | |
| Ecological | 0 | |
| Educational | 0 | |
| Social and Health | 0 | |
| Cultural and heritage | 0 | |
| Amenity and a sense of place | 10 | Visual amenity. |
| Economic | 0 | |
| Designated Nature Site | 0 | |
| Friends of group to the site | 0 | |
| Total score | 34 | |
| Percentage | 34 | |
| Value rating | HIGH | Pleasant recreation ground adjacent to woodland area. |

OLS 558 - Bower Lane Recreation Ground, Bower Lane, Dewsbury Moor, Dewsbury

Gross site area (ha): 0.9

Classes: Amenity greenspace (68)

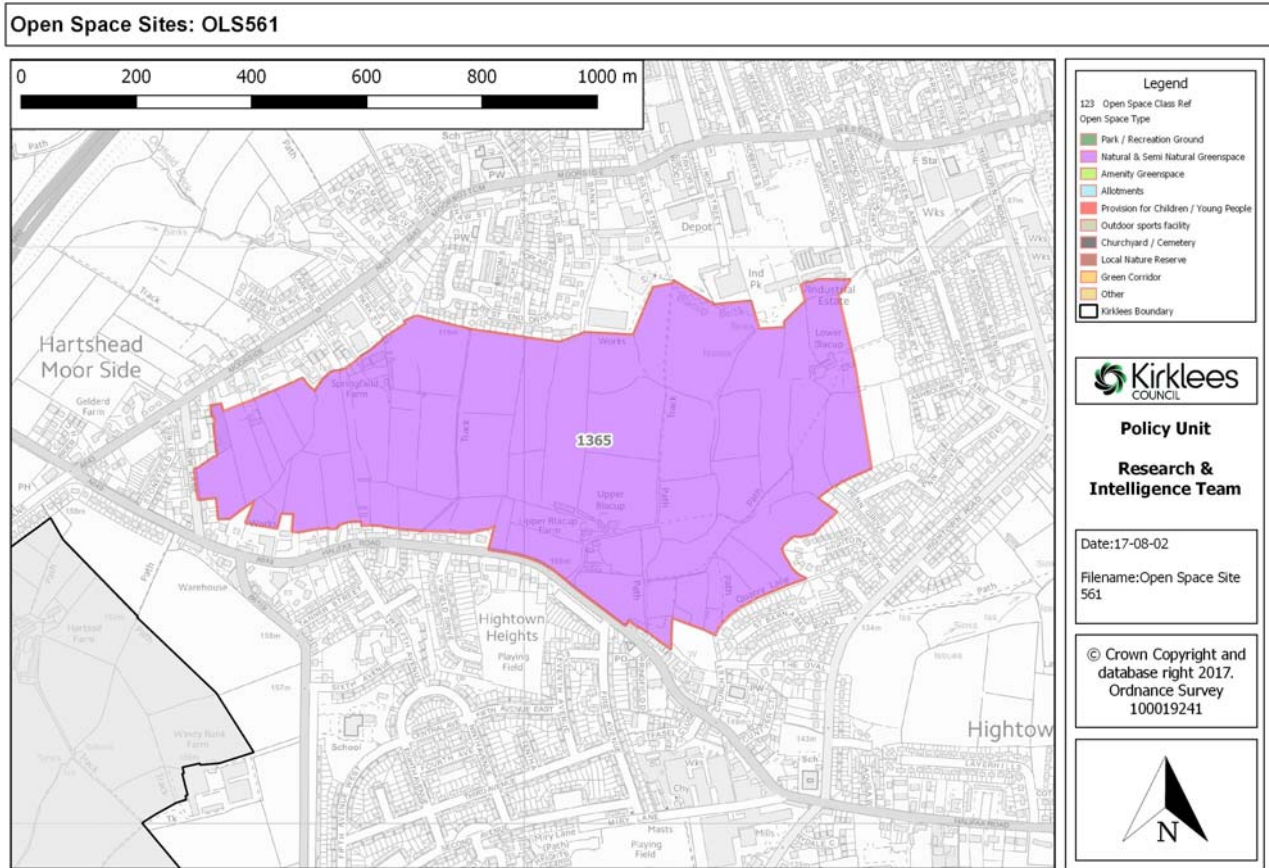


| | | |
|-----------------------------------|--------------|-------------------------------------------------------------------------------------------------------------------------------------------------------------------------------------------------------------------------|
| Open Space Reference | 558 | Amenity greenspace |
| Class Reference | 68 | Class Area (Ha): 0.9 |
| Built facility strategy: | No | Playing pitch strategy: No |
| Open Space Site Assessment | | |
| Level of use | 3 | Scarcity Value : 0 |
| IMD Rank | 3 | |
| Space meets needs of: | Score | Comment |
| Elderly | 0 | |
| Juniors | 5 | Good site for children's ball games. |
| Teenagers | 0 | |
| Disabled | 0 | |
| Family | 0 | |
| Others | 0 | |
| High Benefits | | |
| Structural and landscaping | 0 | |
| Ecological | 0 | |
| Educational | 0 | |
| Social and Health | 0 | |
| Cultural and heritage | 0 | |
| Amenity and a sense of place | 0 | |
| Economic | 0 | |
| Designated Nature Site | 0 | |
| Friends of group to the site | 0 | |
| Total score | 11 | |
| Percentage | 12 | |
| Value rating | MEDIUM | Open green space surrounded by houses. Edges unmown. Fair amount of litter. Graffiti on substation. Boundary fencing formed through garden fences. Slightly boggy underfoot. Good site for children to play ball games. |

OLS 561 - Springfield Farm, Lower Blacup Farm & Upper Blacup Farm, Halifax Road, Cleckheaton

Gross site area (ha): 43.8

Classes: Natural & semi-natural greenspace (1365)



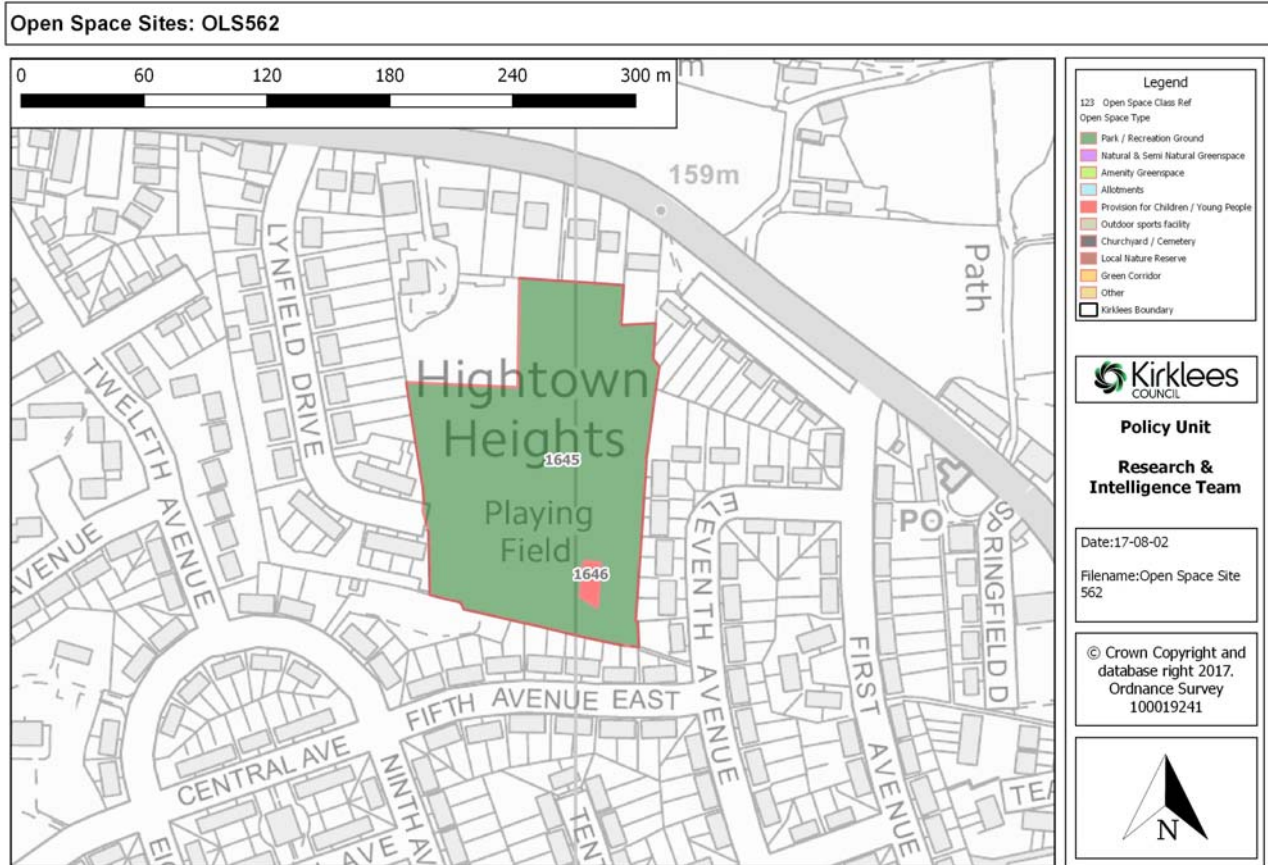
| | | |
|-----------------------------------|--------------|----------------------------------------------------------------------------------------------------------------------------------------------------------------------------------------------------------------------------------------------------------|
| Open Space Reference | 561 | Natural & semi-natural greenspace |
| Class Reference | 1365 | Class Area (Ha): 43.8 |
| Built facility strategy: No | | Playing pitch strategy: No |
| Open Space Site Assessment | | |
| Level of use | 3 | Scarcity Value : 2 |
| IMD Rank | 2 | |
| Space meets needs of: | Score | Comment |
| Elderly | 0 | |
| Juniors | 0 | |
| Teenagers | 0 | |
| Disabled | 0 | |
| Family | 0 | |
| Others | 0 | |
| High Benefits | | |
| Structural and landscaping | 5 | Important strategic greenspace as a green lung within a highly urban area. Separates Cleckheaton and Hightown. Defines identify and character of area. |
| Ecological | 0 | |
| Educational | 0 | |
| Social and Health | 0 | |
| Cultural and heritage | 0 | |
| Amenity and a sense of place | 5 | High quality attractive open space, appears as open countryside. Can be viewed from many locations, including footpaths. Visual relief in urban area. |
| Economic | 0 | |
| Designated Nature Site | 0 | |
| Friends of group to the site | 0 | |
| Total score | 17 | |
| Percentage | 20 | |
| Value rating | HIGH | Large area of open farmland with established trees and hedgerows defining field boundaries. An array of public footpaths dissect the site and they are highly used with one footpath tarmacked in the central area of the site. The site slopes upwards. |

OLS 562 - Lynfield Recreation Ground, Lynfield Drive, Hightown Heights, Liversedge

Gross site area (ha):

1.57

Classes: Parks & recreation grounds (1645), Provision for children & young people (1646)



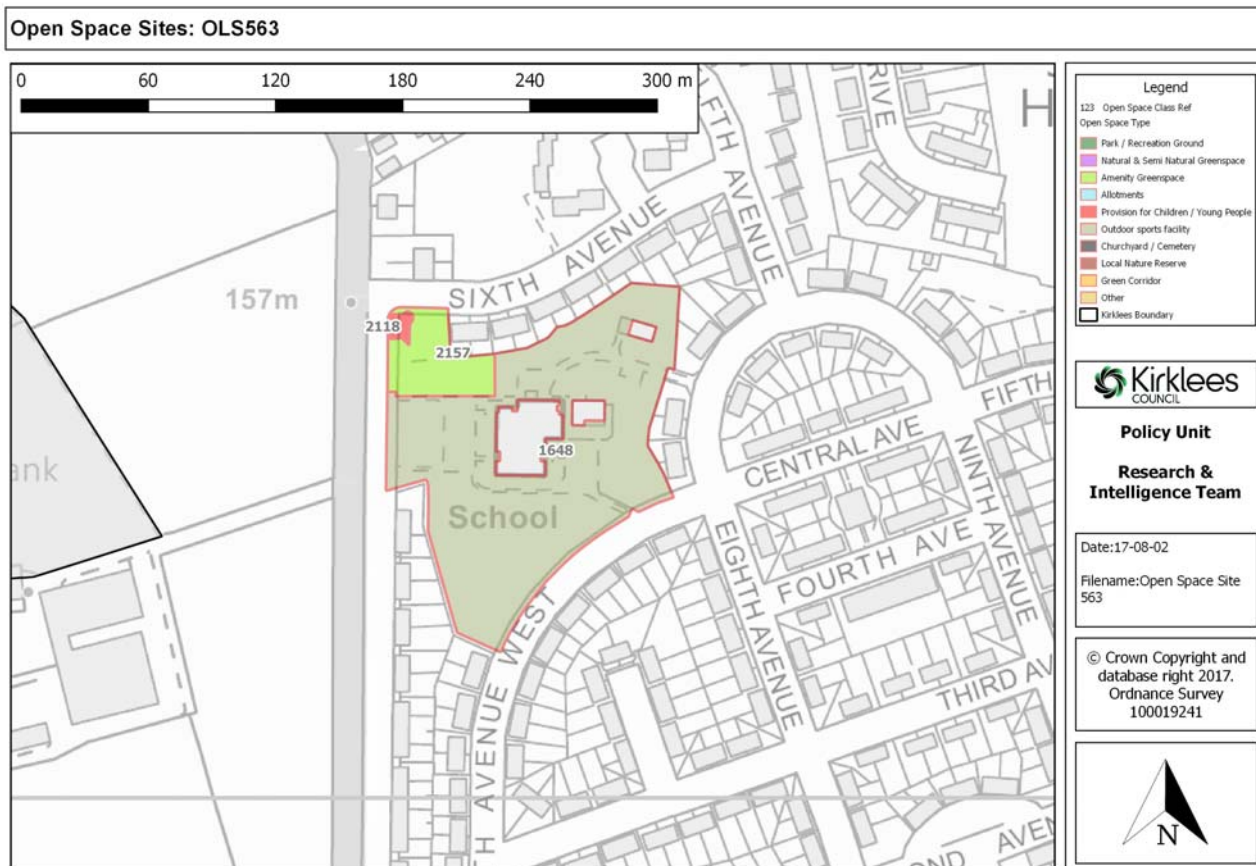
| | | |
|-----------------------------------|--------------|------------------------------------------------------------------------------------------|
| Open Space Reference | 562 | Parks & recreation grounds |
| Class Reference | 1645 | Class Area (Ha): 1.55 |
| Built facility strategy: No | | Playing pitch strategy: No |
| Open Space Site Assessment | | |
| Level of use | 6 | Scarcity Value : 4 |
| IMD Rank | 5 | |
| Space meets needs of: | Score | Comment |
| Elderly | 5 | |
| Juniors | 5 | Equipped children's play area. |
| Teenagers | 5 | Kick-about area. |
| Disabled | 0 | |
| Family | 5 | |
| Others | 0 | |
| High Benefits | | |
| Structural and landscaping | 0 | |
| Ecological | 0 | |
| Educational | 0 | |
| Social and Health | 5 | Physical activity. |
| Cultural and heritage | 0 | |
| Amenity and a sense of place | 0 | |
| Economic | 0 | |
| Designated Nature Site | 0 | |
| Friends of group to the site | 0 | |
| Total score | 40 | |
| Percentage | 40 | |
| Value rating | HIGH | Recreation ground has been enhanced with pathways, seating and mini football (unmarked). |

OLS 563 - High Bank First & Nursery School & Windy Bank Lane Play Area, Eighth Avenue, Hightown, Liversedge

Gross site area (ha):

1.49

Classes: Amenity greenspace (2157), Outdoor sport facilities (1648), Provision for children & young people (2118)



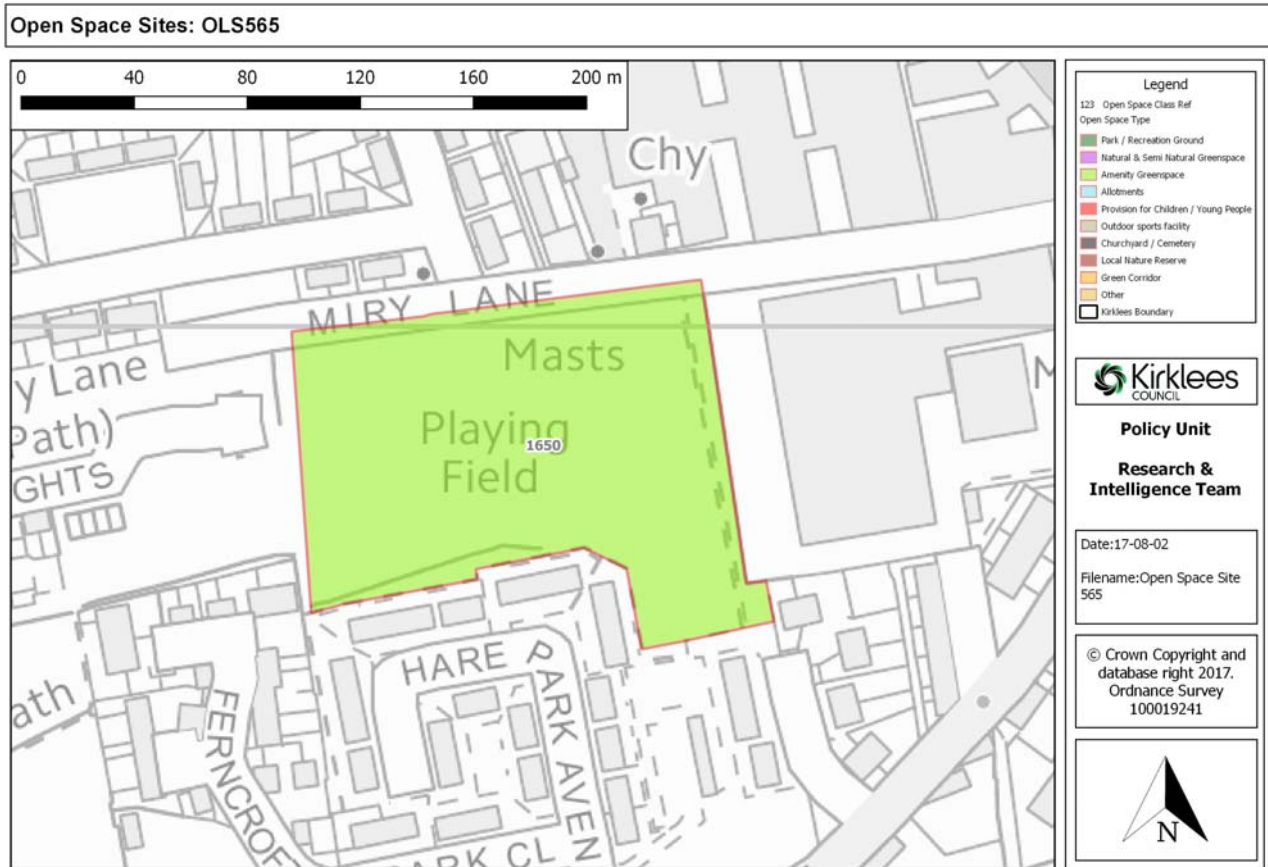
| | | |
|-----------------------------------|--------------|------------------------------|
| Open Space Reference | 563 | Amenity greenspace |
| Class Reference | 2157 | Class Area (Ha): 0.15 |
| Built facility strategy: | No | Playing pitch strategy: No |
| Open Space Site Assessment | | |
| Level of use | 3 | Scarcity Value : 2 |
| IMD Rank | 5 | |
| Space meets needs of: | Score | Comment |
| Elderly | 0 | |
| Juniors | 5 | Play area |
| Teenagers | 0 | |
| Disabled | 0 | |
| Family | 5 | Seating by play area |
| Others | 0 | |
| High Benefits | | |
| Structural and landscaping | 0 | |
| Ecological | 0 | |
| Educational | 0 | |
| Social and Health | 0 | |
| Cultural and heritage | 0 | |
| Amenity and a sense of place | 10 | Well maintained green space. |
| Economic | 0 | |
| Designated Nature Site | 0 | |
| Friends of group to the site | 0 | |
| Total score | 30 | |
| Percentage | 33 | |
| Value rating | HIGH | |

OLS 565 - Miry Lane Recreation Ground, Miry Lane, Hightown, Liversedge

Gross site area (ha):

1.55

Classes: Amenity greenspace (1650)



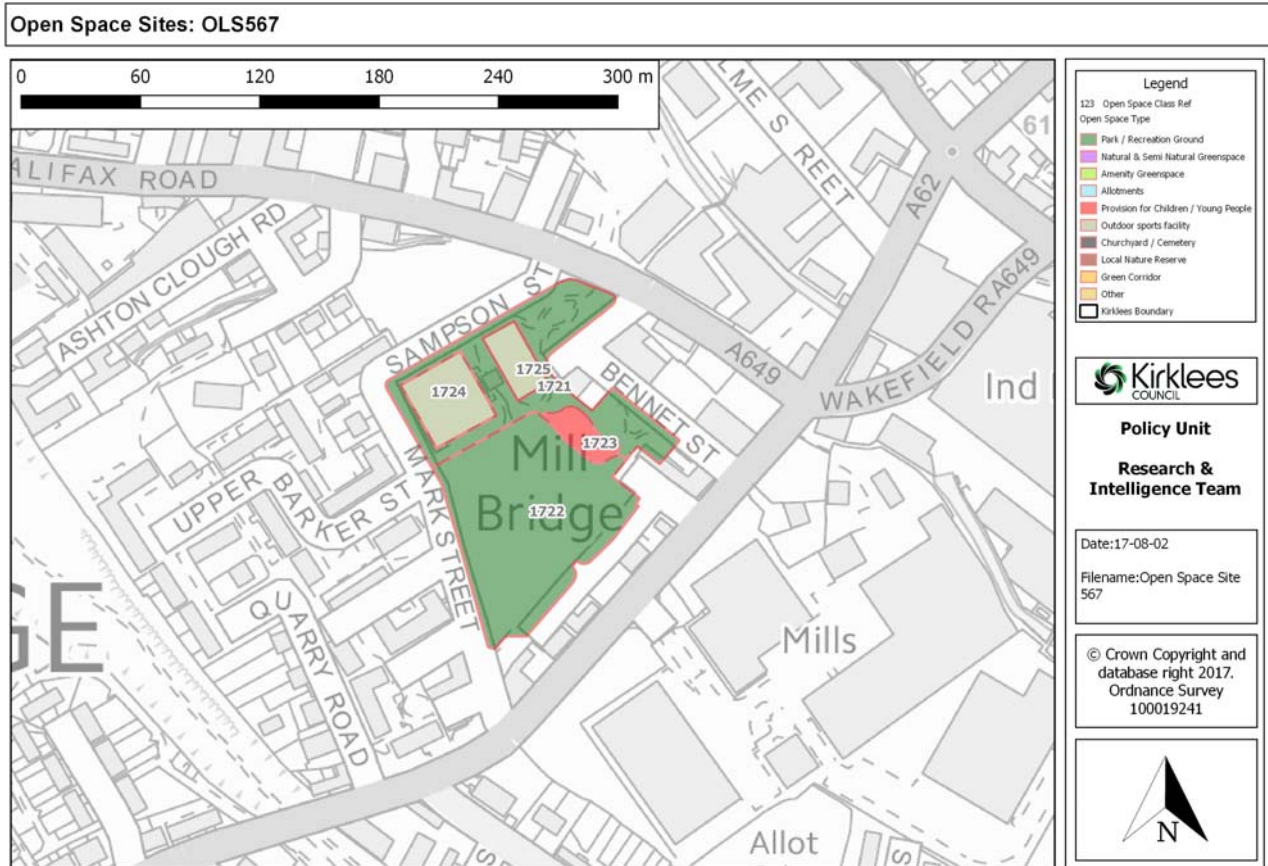
| | | |
|-----------------------------------|--------------|----------------------------|
| Open Space Reference | 565 | Amenity greenspace |
| Class Reference | 1650 | Class Area (Ha): 1.55 |
| Built facility strategy: No | | Playing pitch strategy: No |
| Open Space Site Assessment | | |
| Level of use | 2 | Scarcity Value : 4 |
| IMD Rank | 5 | |
| Space meets needs of: | Score | Comment |
| Elderly | 0 | |
| Juniors | 0 | |
| Teenagers | 0 | |
| Disabled | 0 | |
| Family | 0 | |
| Others | 0 | |
| High Benefits | | |
| Structural and landscaping | 0 | |
| Ecological | 0 | |
| Educational | 0 | |
| Social and Health | 0 | |
| Cultural and heritage | 0 | |
| Amenity and a sense of place | 10 | Visual amenity |
| Economic | 0 | |
| Designated Nature Site | 0 | |
| Friends of group to the site | 0 | |
| Total score | 21 | |
| Percentage | 23 | |
| Value rating | HIGH | Problems with boggy areas. |

OLS 567 - Millbridge Park, Sampson Street, Heckmondwike

Gross site area (ha):

1.32

Classes: Outdoor sport facilities (1724, 1725), Parks & recreation grounds (1721, 1722), Provision for children & young people (1723)



| | | |
|-----------------------------------|--------------|---------------------------------------|
| Open Space Reference | 567 | Parks & recreation grounds |
| Class Reference | 1721 | Class Area (Ha): 0.39 |
| Built facility strategy: | No | Playing pitch strategy: No |
| Open Space Site Assessment | | |
| Level of use | 8 | Scarcity Value : 0 |
| IMD Rank | 5 | |
| Space meets needs of: | Score | Comment |
| Elderly | 5 | |
| Juniors | 0 | |
| Teenagers | 0 | |
| Disabled | 0 | |
| Family | 5 | |
| Others | 0 | |
| High Benefits | | |
| Structural and landscaping | 0 | |
| Ecological | 0 | |
| Educational | 0 | |
| Social and Health | 0 | |
| Cultural and heritage | 0 | |
| Amenity and a sense of place | 10 | Visual amenity in built-up area |
| Economic | 0 | |
| Designated Nature Site | 0 | |
| Friends of group to the site | 0 | |
| Total score | 33 | |
| Percentage | 33 | |
| Value rating | HIGH | |

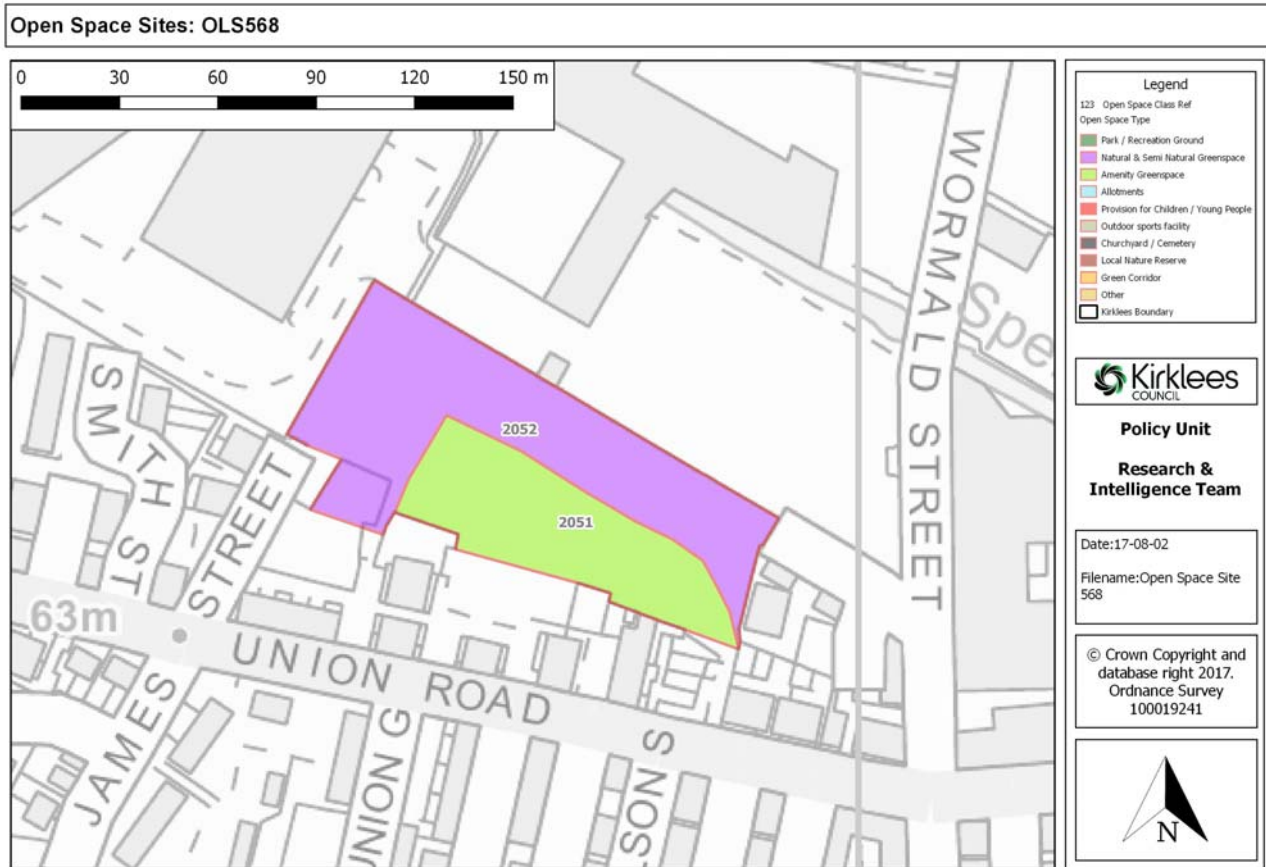
| | | |
|-----------------------------------|--------------|---------------------------------------|
| Open Space Reference | 567 | Parks & recreation grounds |
| Class Reference | 1722 | Class Area (Ha): 0.69 |
| Built facility strategy: No | | Playing pitch strategy: No |
| Open Space Site Assessment | | |
| Level of use | 8 | Scarcity Value : 0 |
| IMD Rank | 5 | |
| Space meets needs of: | Score | Comment |
| Elderly | 5 | |
| Juniors | 5 | |
| Teenagers | 5 | |
| Disabled | 0 | |
| Family | 5 | |
| Others | 0 | |
| High Benefits | | |
| Structural and landscaping | 0 | |
| Ecological | 0 | |
| Educational | 0 | |
| Social and Health | 5 | Physical activity |
| Cultural and heritage | 0 | |
| Amenity and a sense of place | 10 | |
| Economic | 0 | |
| Designated Nature Site | 0 | |
| Friends of group to the site | 0 | |
| Total score | 48 | |
| Percentage | 48 | |
| Value rating | HIGH | |

OLS 568 - Union Road Recreation Ground, Union Road, Heckmondwike

Gross site area (ha):

0.78

Classes: Amenity greenspace (2051), Woodland (2052)



| | | |
|-----------------------------------|--------------|-----------------------------------------------------------------------------|
| Open Space Reference | 568 | Amenity greenspace |
| Class Reference | 2051 | Class Area (Ha): 0.29 |
| Built facility strategy: | No | Playing pitch strategy: No |
| Open Space Site Assessment | | |
| Level of use | 2 | Scarcity Value : 0 |
| IMD Rank | 5 | |
| Space meets needs of: | Score | Comment |
| Elderly | 0 | |
| Juniors | 0 | |
| Teenagers | 0 | |
| Disabled | 0 | |
| Family | 0 | |
| Others | 0 | |
| High Benefits | | |
| Structural and landscaping | 0 | |
| Ecological | 0 | |
| Educational | 0 | |
| Social and Health | 0 | |
| Cultural and heritage | 0 | |
| Amenity and a sense of place | 0 | |
| Economic | 0 | |
| Designated Nature Site | 0 | |
| Friends of group to the site | 0 | |
| Total score | 7 | |
| Percentage | 7 | |
| Value rating | LOW | Evidence of local bonfire and litter on site. No formal facilities on site. |

OLS 570 - Rear of, 15-45, Cornmill Lane, Norristhorpe, Liversedge

Gross site area (ha):

1.19

Classes: Amenity greenspace (69), Green corridors (70)



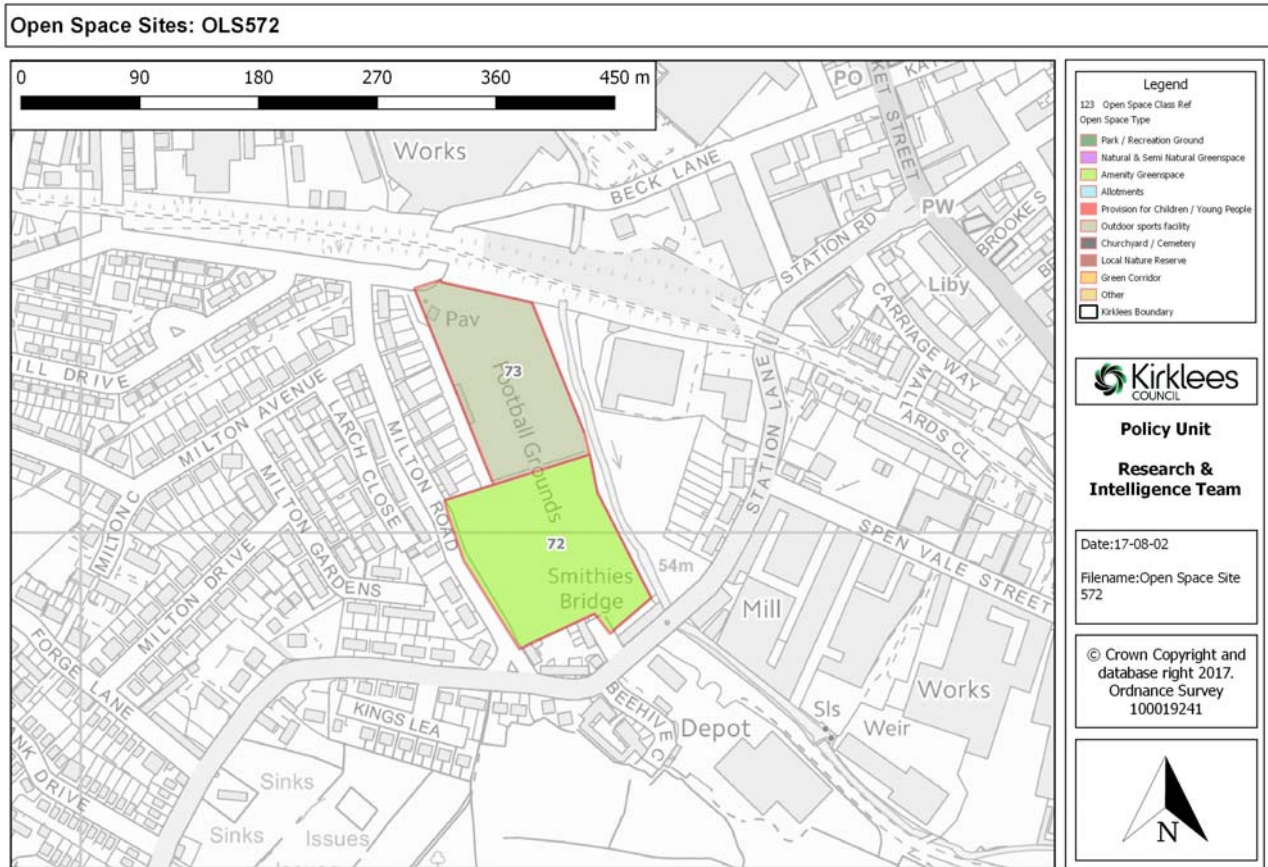
| | | |
|-----------------------------------|--------------|---------------------------------------------------------------------------|
| Open Space Reference | 570 | Amenity greenspace |
| Class Reference | 69 | Class Area (Ha): 1.11 |
| Built facility strategy: | No | Playing pitch strategy: No |
| Open Space Site Assessment | | |
| Level of use | 2 | Scarcity Value : 1 |
| IMD Rank | 4 | |
| Space meets needs of: | Score | Comment |
| Elderly | 0 | |
| Juniors | 0 | |
| Teenagers | 0 | |
| Disabled | 0 | |
| Family | 0 | |
| Others | 0 | |
| High Benefits | | |
| Structural and landscaping | 0 | |
| Ecological | 0 | |
| Educational | 0 | |
| Social and Health | 0 | |
| Cultural and heritage | 0 | |
| Amenity and a sense of place | 0 | |
| Economic | 0 | |
| Designated Nature Site | 0 | |
| Friends of group to the site | 0 | |
| Total score | 7 | |
| Percentage | 7 | |
| Value rating | LOW | Well treed, majority of site protected as a Tree Preservation Order area. |

OLS 572 - Milton Road Recreation Ground, Milton Road, Norristhorpe, Liversedge

Gross site area (ha):

2.54

Classes: Outdoor sport facilities (73), Parks & recreation grounds (72)



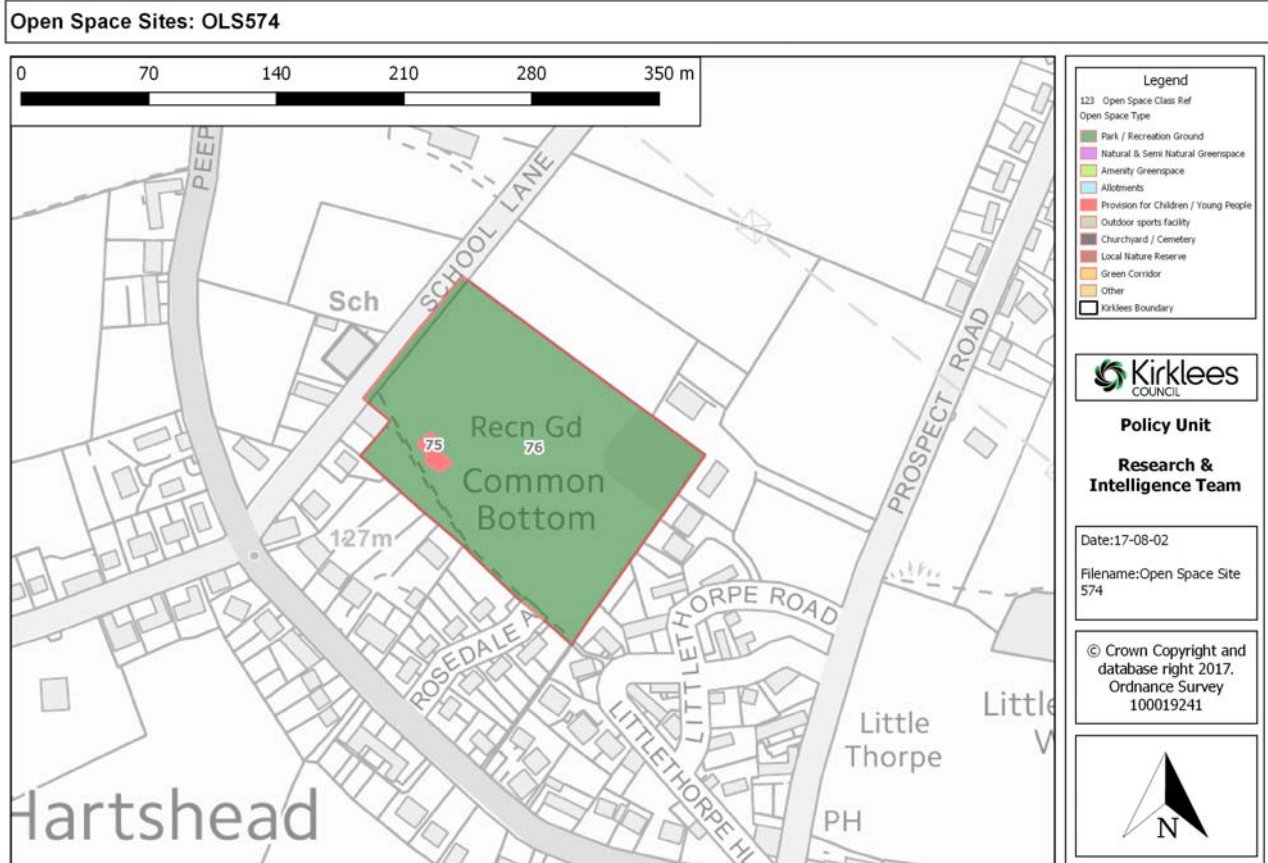
| | | |
|-----------------------------------|--------------|---------------------------------------|
| Open Space Reference | 572 | Parks & recreation grounds |
| Class Reference | 72 | Class Area (Ha): 1.38 |
| Built facility strategy: No | | Playing pitch strategy: No |
| Open Space Site Assessment | | |
| Level of use | 2 | Scarcity Value : 1 |
| IMD Rank | 4 | |
| Space meets needs of: | Score | Comment |
| Elderly | 0 | |
| Juniors | 0 | |
| Teenagers | 0 | |
| Disabled | 0 | |
| Family | 0 | |
| Others | 0 | |
| High Benefits | | |
| Structural and landscaping | 0 | |
| Ecological | 0 | |
| Educational | 0 | |
| Social and Health | 0 | |
| Cultural and heritage | 0 | |
| Amenity and a sense of place | 0 | |
| Economic | 0 | |
| Designated Nature Site | 0 | |
| Friends of group to the site | 0 | |
| Total score | 7 | |
| Percentage | 7 | |
| Value rating | LOW | |

OLS 574 - Hartshead Recreation Ground, School Lane, Hartshead, Liversedge

Gross site area (ha):

1.97

Classes: Parks & recreation grounds (76), Provision for children & young people (75)



| | | |
|-----------------------------------|--------------|---------------------------------------|
| Open Space Reference | 574 | Parks & recreation grounds |
| Class Reference | 76 | Class Area (Ha): 1.95 |
| Built facility strategy: No | | Playing pitch strategy: Yes |
| Open Space Site Assessment | | |
| Level of use | 6 | Scarcity Value : 4 |
| IMD Rank | 3 | |
| Space meets needs of: | Score | Comment |
| Elderly | 0 | |
| Juniors | 5 | Equipped children's play area. |
| Teenagers | 0 | |
| Disabled | 0 | |
| Family | 0 | |
| Others | 5 | Playing pitches. |
| High Benefits | | |
| Structural and landscaping | 0 | |
| Ecological | 0 | |
| Educational | 0 | |
| Social and Health | 5 | |
| Cultural and heritage | 0 | |
| Amenity and a sense of place | 10 | |
| Economic | 0 | |
| Designated Nature Site | 0 | |
| Friends of group to the site | 0 | |
| Total score | 38 | |
| Percentage | 38 | |
| Value rating | HIGH | |

OLS 592 - Firthcliffe Recreation Ground, Off Firthcliffe Road, Littleton, Liversedge

Gross site area (ha):

0.95

Classes: Parks & recreation grounds (1719), Provision for children & young people (1720)



| | | |
|-----------------------------------|--------------|---------------------------------------|
| Open Space Reference | 592 | Parks & recreation grounds |
| Class Reference | 1719 | Class Area (Ha): 0.94 |
| Built facility strategy: No | | Playing pitch strategy: No |
| Open Space Site Assessment | | |
| Level of use | 4 | Scarcity Value : 0 |
| IMD Rank | 5 | |
| Space meets needs of: | Score | Comment |
| Elderly | 0 | |
| Juniors | 5 | Equipped children's play area. |
| Teenagers | 5 | Mini-goal posts. |
| Disabled | 0 | |
| Family | 0 | |
| Others | 0 | |
| High Benefits | | |
| Structural and landscaping | 0 | |
| Ecological | 0 | |
| Educational | 0 | |
| Social and Health | 5 | |
| Cultural and heritage | 0 | |
| Amenity and a sense of place | 0 | |
| Economic | 0 | |
| Designated Nature Site | 0 | |
| Friends of group to the site | 0 | |
| Total score | 24 | |
| Percentage | 24 | |
| Value rating | MEDIUM | |

OLS 593 - Firthcliffe Road Recreation Ground, Firthcliffe Road, Littletown, Liversedge

Gross site area (ha):

0.85

Classes: Amenity greenspace (1718), Parks & recreation grounds (1716), Provision for children & young people (1717)



| | | |
|-----------------------------------|--------------|---------------------------------------------------------------------------|
| Open Space Reference | 593 | Amenity greenspace |
| Class Reference | 1718 | Class Area (Ha): 0.12 |
| Built facility strategy: | No | Playing pitch strategy: No |
| Open Space Site Assessment | | |
| Level of use | 2 | Scarcity Value : 0 |
| IMD Rank | 5 | |
| Space meets needs of: | Score | Comment |
| Elderly | 0 | |
| Juniors | 0 | |
| Teenagers | 0 | |
| Disabled | 0 | |
| Family | 0 | |
| Others | 0 | |
| High Benefits | | |
| Structural and landscaping | 0 | |
| Ecological | 0 | |
| Educational | 0 | |
| Social and Health | 0 | |
| Cultural and heritage | 0 | |
| Amenity and a sense of place | 0 | |
| Economic | 0 | |
| Designated Nature Site | 0 | |
| Friends of group to the site | 0 | |
| Total score | 7 | |
| Percentage | 7 | |
| Value rating | LOW | Amenity space between existing houses, contiguous with recreation ground. |

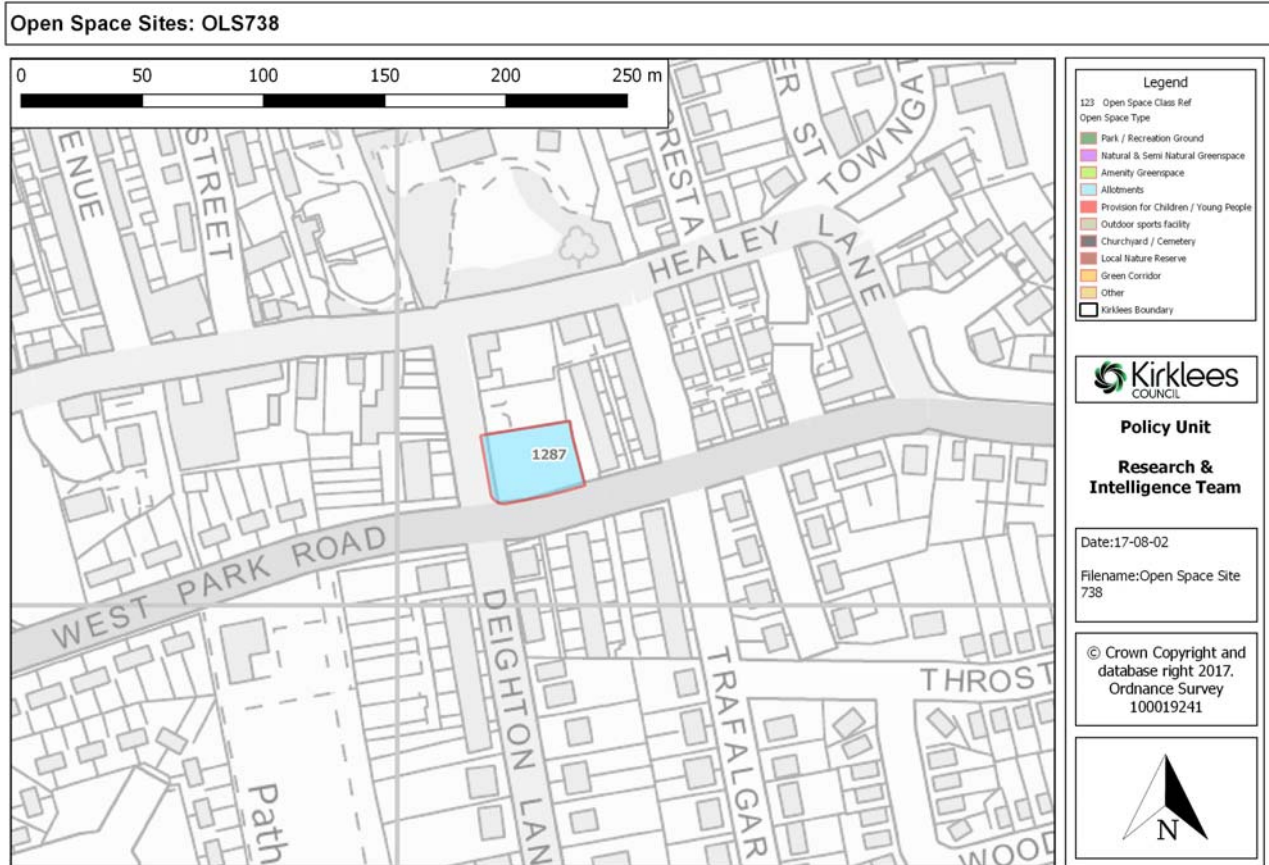
| | | |
|-----------------------------------|--------------|----------------------------------------------|
| Open Space Reference | 593 | Parks & recreation grounds |
| Class Reference | 1716 | Class Area (Ha): 0.72 |
| Built facility strategy: No | | Playing pitch strategy: No |
| Open Space Site Assessment | | |
| Level of use | 4 | Scarcity Value : 0 |
| IMD Rank | 5 | |
| Space meets needs of: | Score | Comment |
| Elderly | 0 | |
| Juniors | 5 | Equipped children's play area. |
| Teenagers | 0 | |
| Disabled | 0 | |
| Family | 5 | |
| Others | 0 | |
| High Benefits | | |
| Structural and landscaping | 0 | |
| Ecological | 0 | |
| Educational | 0 | |
| Social and Health | 0 | |
| Cultural and heritage | 0 | |
| Amenity and a sense of place | 10 | Visual amenity value for overlooking houses. |
| Economic | 0 | |
| Designated Nature Site | 0 | |
| Friends of group to the site | 0 | |
| Total score | 29 | |
| Percentage | 29 | |
| Value rating | MEDIUM | |

OLS 738 - West Park Road Allotments, West Park Road/Deighton Lane, Healey, Batley

Gross site area (ha):

0.11

Classes: Allotments (1287)



| | | |
|-----------------------------------|--------------|----------------------------|
| Open Space Reference | 738 | Allotments |
| Class Reference | 1287 | Class Area (Ha): 0.11 |
| Built facility strategy: No | | Playing pitch strategy: No |
| Open Space Site Assessment | | |
| Level of use | 4 | Scarcity Value : 2 |
| IMD Rank | 4 | |
| Space meets needs of: | Score | Comment |
| Elderly | 5 | |
| Juniors | 0 | |
| Teenagers | 0 | |
| Disabled | 0 | |
| Family | 0 | |
| Others | 0 | |
| High Benefits | | |
| Structural and landscaping | 0 | |
| Ecological | 0 | |
| Educational | 0 | |
| Social and Health | 10 | |
| Cultural and heritage | 0 | |
| Amenity and a sense of place | 0 | |
| Economic | 0 | |
| Designated Nature Site | 0 | |
| Friends of group to the site | 0 | |
| Total score | 25 | |
| Percentage | 27 | |
| Value rating | MEDIUM | |

Quality condition assessment (Allotments)

Welcoming place

| | |
|---------------------------------|-----------------------------------------------------------------------------------------------|
| Main Entrance | 3 - Opens onto reasonable safe/busy area with some natural surveillance from roads, paths etc |
| Gradient and value | 5 - Flat (whole site) |
| Ramps and guard rails | 3 - Some ramps/guard rails, but some noticeable gaps |
| Boundaries | 8 |
| Boundaries quality | 10 - Good condition |
| Controls to prevent illegal use | 4 - |
| Personal security | 4 - Overlooked by housing on most sides |

Site quality and paths

| | |
|-----------------------------|---------------------------------------------------------------------------------------------|
| Maintenance & cleanliness | 4 - Good |
| Drainage | 4 - |
| Hedgerows - Maintenance | 3 - Some hedgerows well maintained |
| Hedgerows_Are trees present | N |
| Hedgerows_Overgrown | N |
| Hedgerows_Managed | N |
| Paths | 3 - Reasonable quality with some evidence of damage to surface and suitable for some users. |

Enhanced site facilities and features

| | |
|----------------------------|-----|
| Sufficient disabled access | |
| Fresh water supply | Yes |
| Room for expansion | |
| Toilet facilities | |
| Shelter | |

Buildings and artefacts

| | |
|-------------|--------------------------------------------------------------------------------|
| On site | Y |
| Comments | sheds and greenhouses |
| Maintenance | 3 - Adequate - not in keeping with site heritage, little evidence of vandalism |

Summary

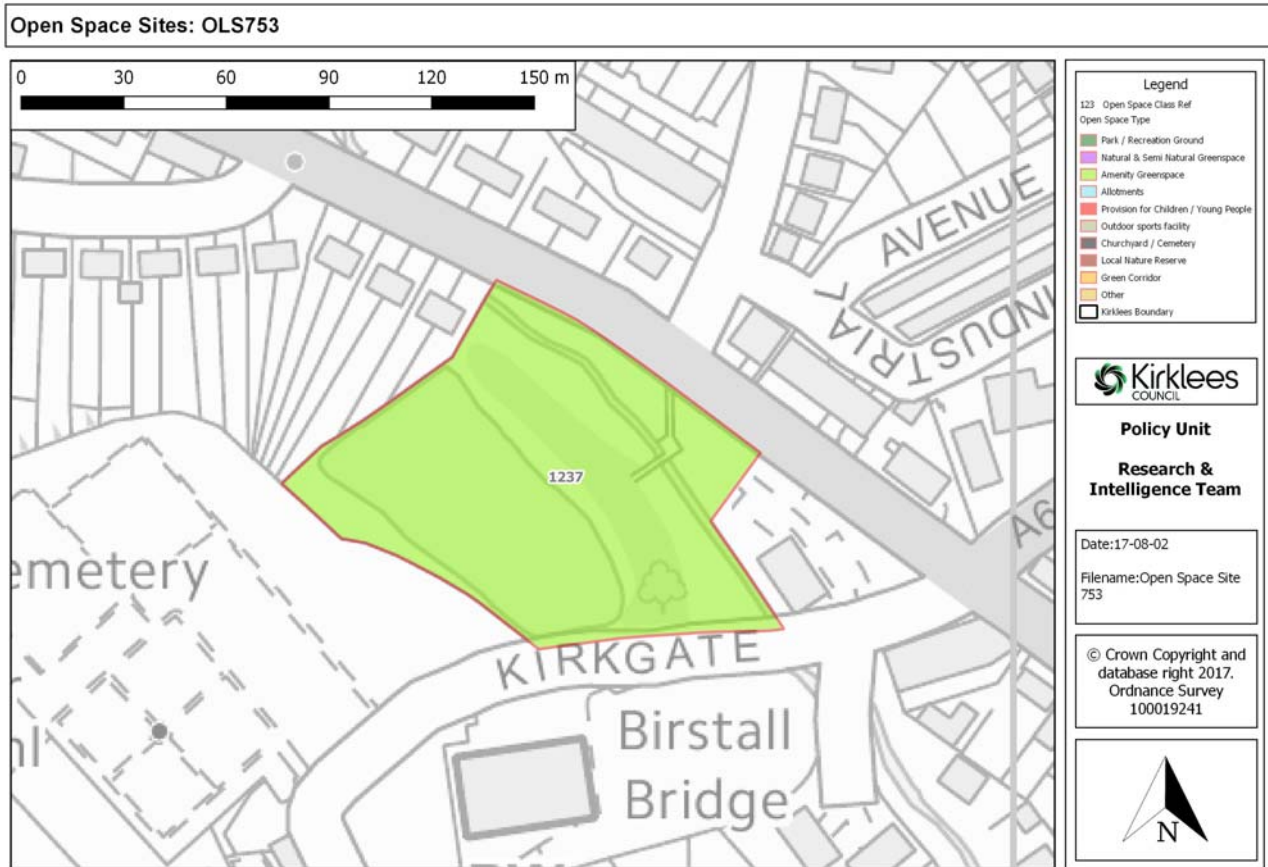
| | |
|----------------|------|
| Total score | 59 |
| Percentage | 62 |
| Quality rating | HIGH |

OLS 753 - Lonebottom Dam, Bradford Road, Birstall, Batley

Gross site area (ha):

0.89

Classes: Amenity greenspace (1237)

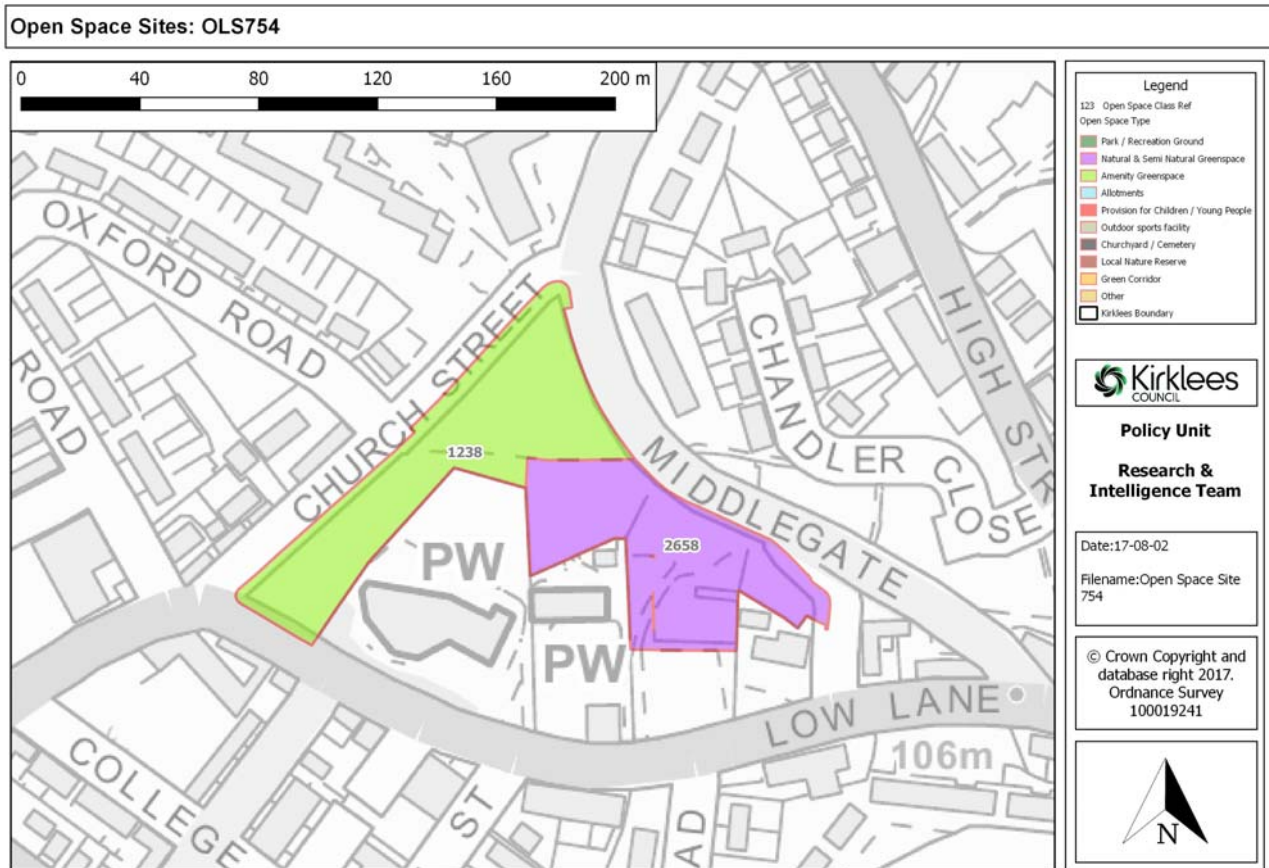


| | | |
|-----------------------------------|--------------|--------------------------------------------|
| Open Space Reference | 753 | Amenity greenspace |
| Class Reference | 1237 | Class Area (Ha): 0.89 |
| Built facility strategy: | No | Playing pitch strategy: No |
| Open Space Site Assessment | | |
| Level of use | 3 | Scarcity Value : 0 |
| IMD Rank | 2 | |
| Space meets needs of: | Score | Comment |
| Elderly | 0 | |
| Juniors | 0 | |
| Teenagers | 0 | |
| Disabled | 0 | |
| Family | 0 | |
| Others | 0 | |
| High Benefits | | |
| Structural and landscaping | 0 | |
| Ecological | 0 | |
| Educational | 0 | |
| Social and Health | 0 | |
| Cultural and heritage | 0 | |
| Amenity and a sense of place | 10 | Attractive space. |
| Economic | 0 | |
| Designated Nature Site | 0 | |
| Friends of group to the site | 0 | |
| Total score | 15 | |
| Percentage | 16 | |
| Value rating | HIGH | Pleasant space with lake, paths & seating. |

OLS 754 - Open space at junction of, Middlegate and Church Street, Birstall, Batley

Gross site area (ha): 0.8

Classes: Amenity greenspace (1238), Woodland (2658)



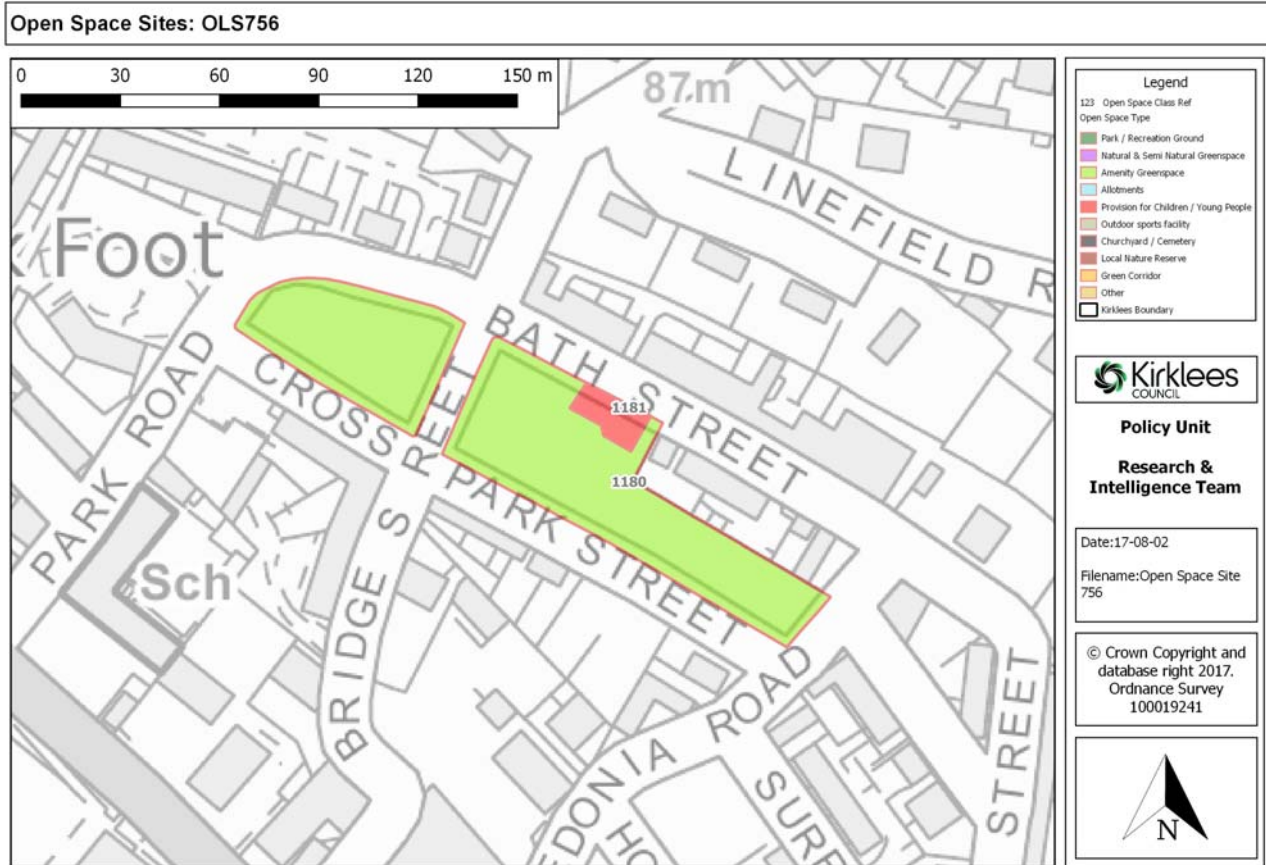
| | | |
|-----------------------------------|--------------|----------------------------------------------------------|
| Open Space Reference | 754 | Amenity greenspace |
| Class Reference | 1238 | Class Area (Ha): 0.44 |
| Built facility strategy: | No | Playing pitch strategy: No |
| Open Space Site Assessment | | |
| Level of use | 2 | Scarcity Value : 0 |
| IMD Rank | 4 | |
| Space meets needs of: | Score | Comment |
| Elderly | 0 | |
| Juniors | 0 | |
| Teenagers | 0 | |
| Disabled | 0 | |
| Family | 0 | |
| Others | 0 | |
| High Benefits | | |
| Structural and landscaping | 0 | |
| Ecological | 0 | |
| Educational | 0 | |
| Social and Health | 0 | |
| Cultural and heritage | 0 | |
| Amenity and a sense of place | 10 | Enhances the area. |
| Economic | 0 | |
| Designated Nature Site | 0 | |
| Friends of group to the site | 0 | |
| Total score | 16 | |
| Percentage | 17 | |
| Value rating | HIGH | Treed areas are somewhat untidy, scope for improvements. |

OLS 756 - Bath Street Play Area, Bath Street, Batley

Gross site area (ha):

0.55

Classes: Amenity greenspace (1180), Provision for children & young people (1181)



| | | |
|-----------------------------------|--------------|----------------------------|
| Open Space Reference | 756 | Amenity greenspace |
| Class Reference | 1180 | Class Area (Ha): 0.52 |
| Built facility strategy: | No | Playing pitch strategy: No |
| Open Space Site Assessment | | |
| Level of use | 3 | Scarcity Value : 0 |
| IMD Rank | 4 | |
| Space meets needs of: | Score | Comment |
| Elderly | 0 | |
| Juniors | 5 | Children's play area. |
| Teenagers | 0 | |
| Disabled | 0 | |
| Family | 0 | |
| Others | 0 | |
| High Benefits | | |
| Structural and landscaping | 0 | |
| Ecological | 0 | |
| Educational | 0 | |
| Social and Health | 0 | |
| Cultural and heritage | 0 | |
| Amenity and a sense of place | 10 | |
| Economic | 0 | |
| Designated Nature Site | 0 | |
| Friends of group to the site | 0 | |
| Total score | 22 | |
| Percentage | 24 | |
| Value rating | HIGH | |

OLS 757 - Jessop Park, Healey Lane, Batley

Gross site area (ha):

1.72

Classes: Parks & recreation grounds (1388)



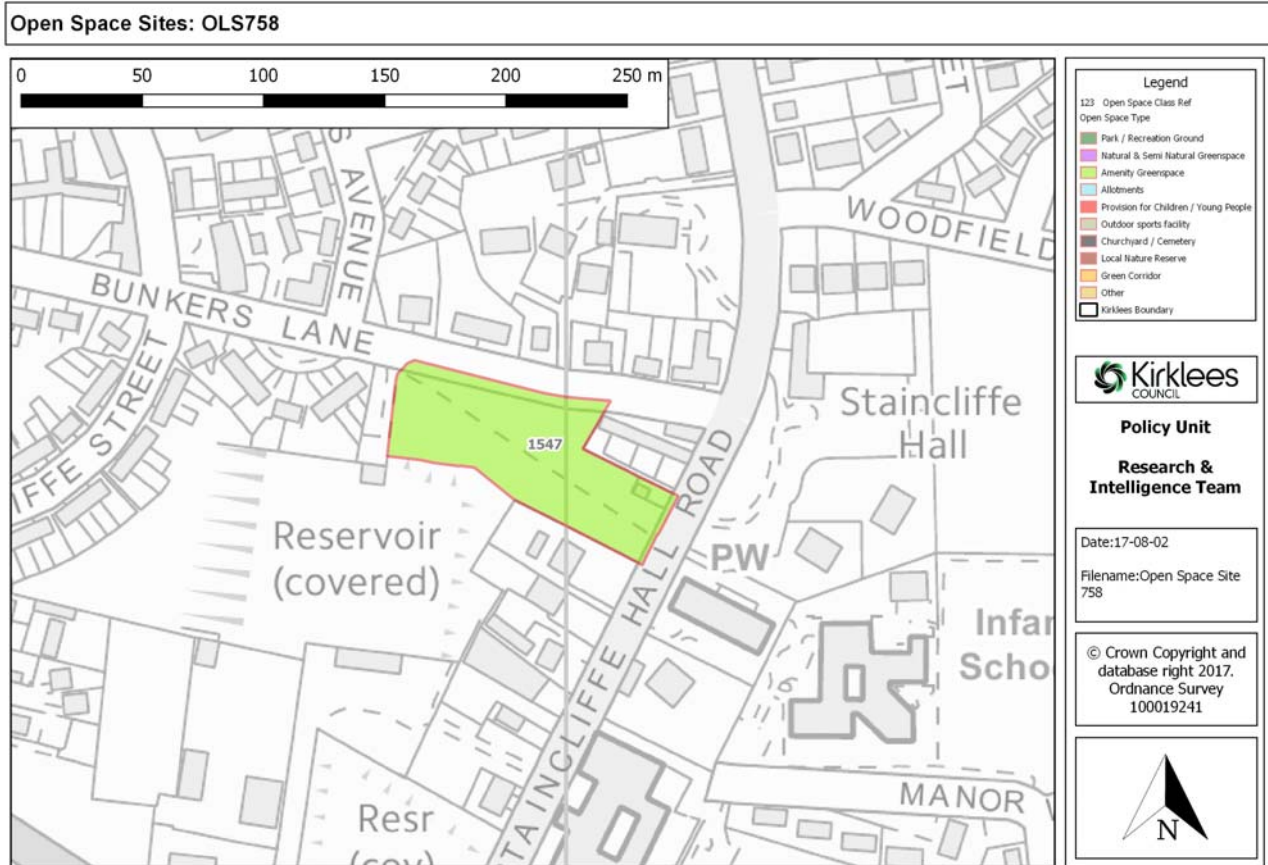
| | | |
|-----------------------------------|--------------|--------------------------------------------------------------------------------------------------|
| Open Space Reference | 757 | Parks & recreation grounds |
| Class Reference | 1388 | Class Area (Ha): 1.72 |
| Built facility strategy: No | | Playing pitch strategy: No |
| Open Space Site Assessment | | |
| Level of use | 4 | Scarcity Value : 0 |
| IMD Rank | 5 | |
| Space meets needs of: | Score | Comment |
| Elderly | 0 | |
| Juniors | 0 | |
| Teenagers | 0 | |
| Disabled | 0 | |
| Family | 5 | |
| Others | 0 | |
| High Benefits | | |
| Structural and landscaping | 0 | |
| Ecological | 0 | |
| Educational | 0 | |
| Social and Health | 0 | |
| Cultural and heritage | 0 | |
| Amenity and a sense of place | 10 | Enhances character and appearance of area. |
| Economic | 0 | |
| Designated Nature Site | 0 | |
| Friends of group to the site | 0 | |
| Total score | 24 | |
| Percentage | 24 | |
| Value rating | MEDIUM | Local park with no facilities. Steeply sloping with many steps. Western part planted with trees. |

OLS 758 - Open Space, Bunkers Lane, Staincliffe, Batley

Gross site area (ha):

0.47

Classes: Amenity greenspace (1547)



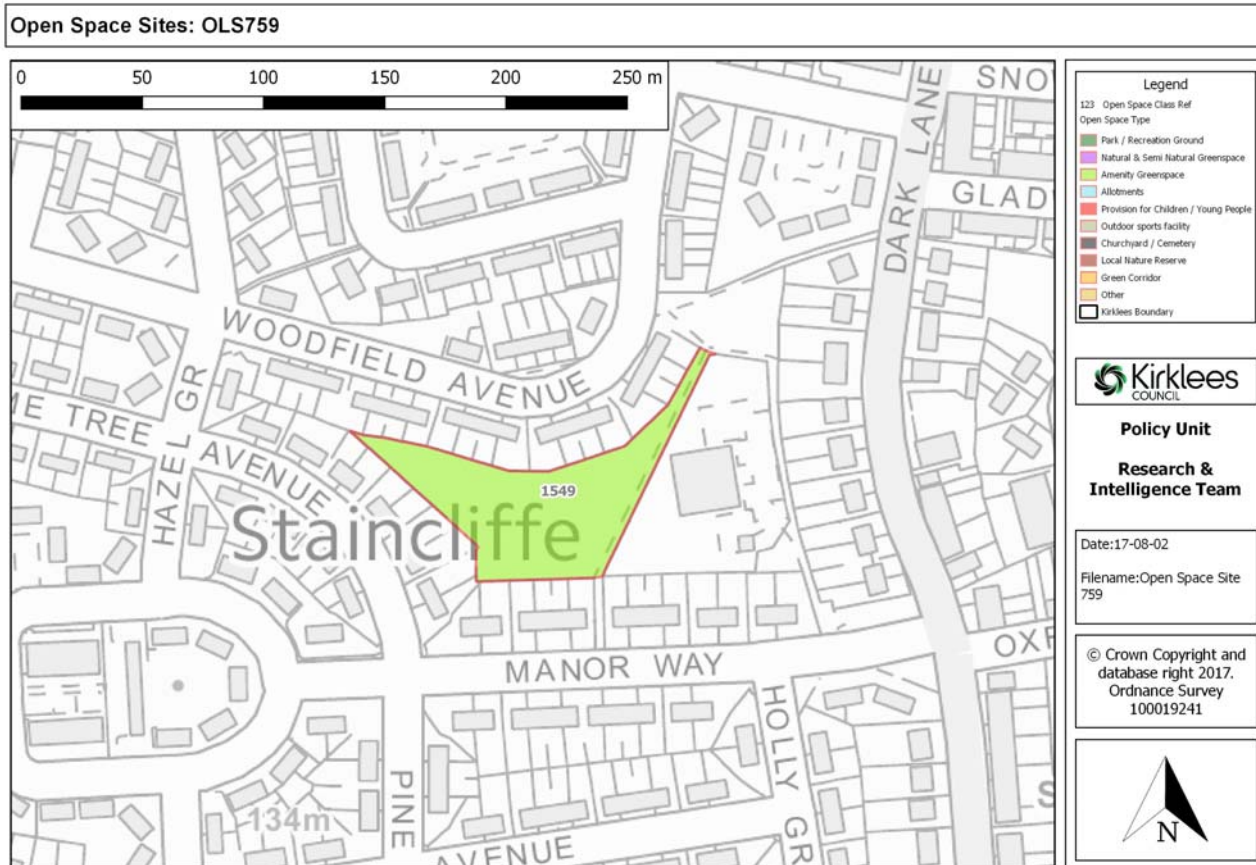
| | | |
|-----------------------------------|--------------|----------------------------|
| Open Space Reference | 758 | Amenity greenspace |
| Class Reference | 1547 | Class Area (Ha): 0.47 |
| Built facility strategy: | No | Playing pitch strategy: No |
| Open Space Site Assessment | | |
| Level of use | 3 | Scarcity Value : 0 |
| IMD Rank | 5 | |
| Space meets needs of: | Score | Comment |
| Elderly | 0 | |
| Juniors | 0 | |
| Teenagers | 0 | |
| Disabled | 0 | |
| Family | 0 | |
| Others | 0 | |
| High Benefits | | |
| Structural and landscaping | 0 | |
| Ecological | 0 | |
| Educational | 0 | |
| Social and Health | 0 | |
| Cultural and heritage | 0 | |
| Amenity and a sense of place | 10 | |
| Economic | 0 | |
| Designated Nature Site | 0 | |
| Friends of group to the site | 0 | |
| Total score | 18 | |
| Percentage | 20 | |
| Value rating | HIGH | |

OLS 759 - Manor Way Open Space, Manor Way, Staincliffe, Batley

Gross site area (ha):

0.44

Classes: Amenity greenspace (1549)



| | | |
|-----------------------------------|--------------|-----------------------------------------------------------------------------------------------------------------------------|
| Open Space Reference | 759 | Amenity greenspace |
| Class Reference | 1549 | Class Area (Ha): 0.44 |
| Built facility strategy: | No | Playing pitch strategy: No |
| Open Space Site Assessment | | |
| Level of use | 3 | Scarcity Value : 0 |
| IMD Rank | 5 | |
| Space meets needs of: | Score | Comment |
| Elderly | 0 | |
| Juniors | 0 | |
| Teenagers | 0 | |
| Disabled | 0 | |
| Family | 0 | |
| Others | 0 | |
| High Benefits | | |
| Structural and landscaping | 0 | |
| Ecological | 0 | |
| Educational | 0 | |
| Social and Health | 0 | |
| Cultural and heritage | 0 | |
| Amenity and a sense of place | 0 | |
| Economic | 0 | |
| Designated Nature Site | 0 | |
| Friends of group to the site | 0 | |
| Total score | 8 | |
| Percentage | 8 | |
| Value rating | LOW | Issues with fly tipping. Access to majority of site is restricted by fencing but open access to footpath that is well used. |

OLS 761 - King Edward VII Memorial Park, Greenside, Cleckheaton

Gross site area (ha):

0.77

Classes: Parks & recreation grounds (1359)



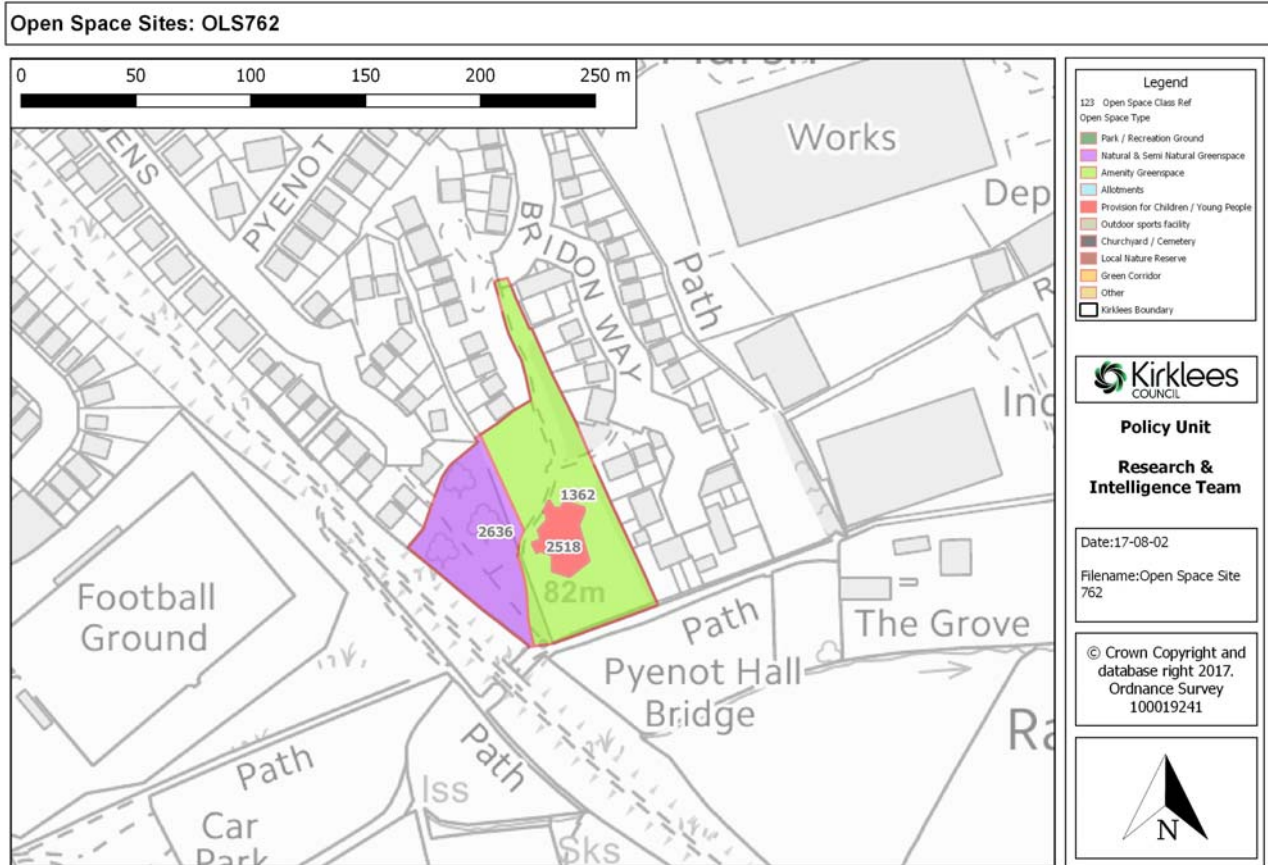
| | | |
|-----------------------------------|--------------|--------------------------------------------------------------------|
| Open Space Reference | 761 | Parks & recreation grounds |
| Class Reference | 1359 | Class Area (Ha): 0.77 |
| Built facility strategy: | No | Playing pitch strategy: No |
| Open Space Site Assessment | | |
| Level of use | 8 | Scarcity Value : 0 |
| IMD Rank | 3 | |
| Space meets needs of: | Score | Comment |
| Elderly | 5 | |
| Juniors | 0 | |
| Teenagers | 0 | |
| Disabled | 5 | Disabled access. |
| Family | 0 | |
| Others | 0 | |
| High Benefits | | |
| Structural and landscaping | 0 | |
| Ecological | 0 | |
| Educational | 0 | |
| Social and Health | 0 | |
| Cultural and heritage | 5 | War memorial. Remembrance events. |
| Amenity and a sense of place | 10 | High visual quality enhances appearance of area. |
| Economic | 0 | |
| Designated Nature Site | 0 | |
| Friends of group to the site | 0 | |
| Total score | 36 | |
| Percentage | 36 | |
| Value rating | HIGH | British Legion hold a number of events linked to the war memorial. |

OLS 762 - Bridon Way Play Area, Bridon Way, Marsh, Cleckheaton

Gross site area (ha):

0.75

Classes: Amenity greenspace (1362), Provision for children & young people (2518), Woodland (2636)



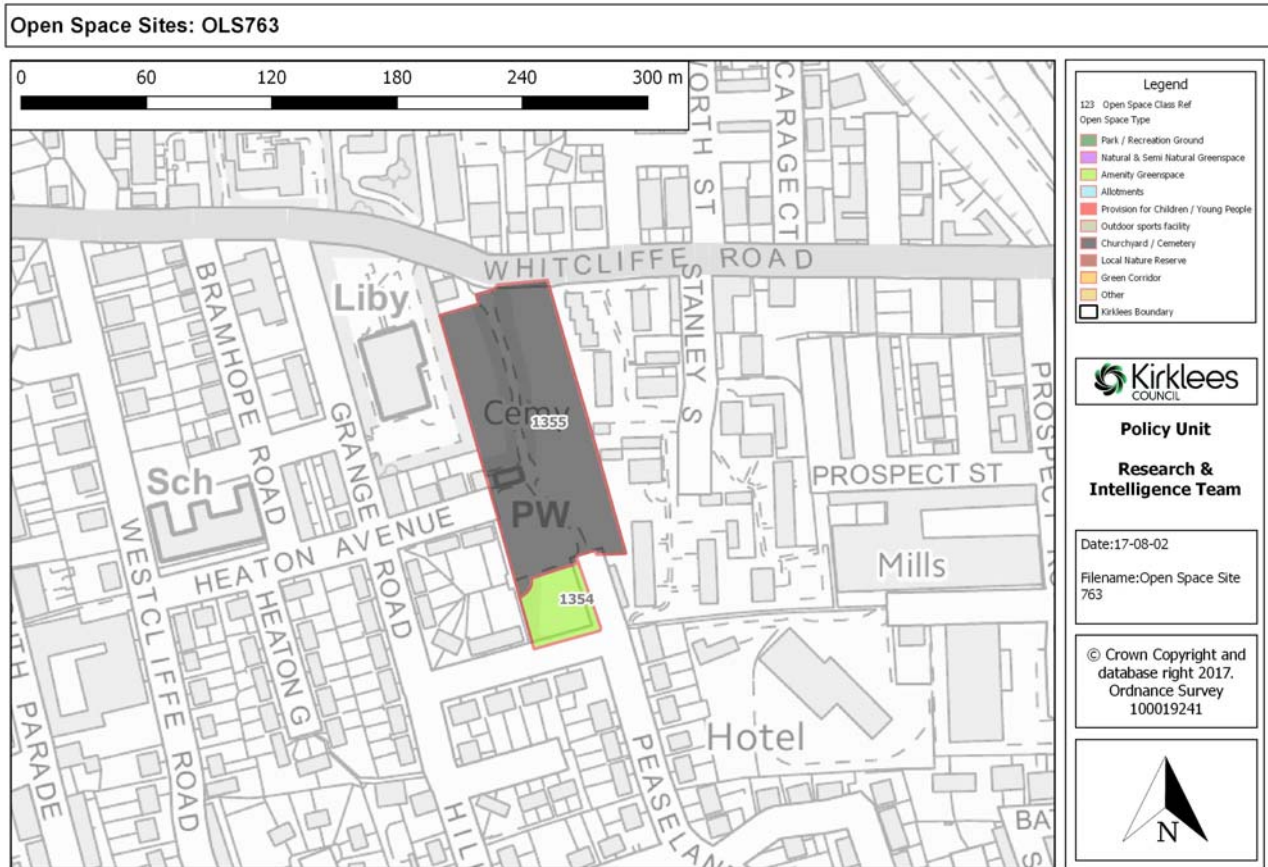
| | | |
|-----------------------------------|--------------|-----------------------------------------------------------------------------------|
| Open Space Reference | 762 | Amenity greenspace |
| Class Reference | 1362 | Class Area (Ha): 0.45 |
| Built facility strategy: | No | Playing pitch strategy: No |
| Open Space Site Assessment | | |
| Level of use | 3 | Scarcity Value : 3 |
| IMD Rank | 3 | |
| Space meets needs of: | Score | Comment |
| Elderly | 0 | |
| Juniors | 5 | Play area |
| Teenagers | 0 | |
| Disabled | 0 | |
| Family | 0 | |
| Others | 0 | |
| High Benefits | | |
| Structural and landscaping | 0 | |
| Ecological | 0 | |
| Educational | 0 | |
| Social and Health | 0 | |
| Cultural and heritage | 0 | |
| Amenity and a sense of place | 0 | |
| Economic | 0 | |
| Designated Nature Site | 0 | |
| Friends of group to the site | 0 | |
| Total score | 14 | |
| Percentage | 15 | |
| Value rating | HIGH | Public open space with children's play area provided for new housing development. |

OLS 763 - Cleckheaton Old Cemetery & Peaseland Road Open Space, Whitcliffe Road, Cleckheaton

Gross site area (ha):

0.84

Classes: Amenity greenspace (1354), Cemeteries & churchyards (1355)



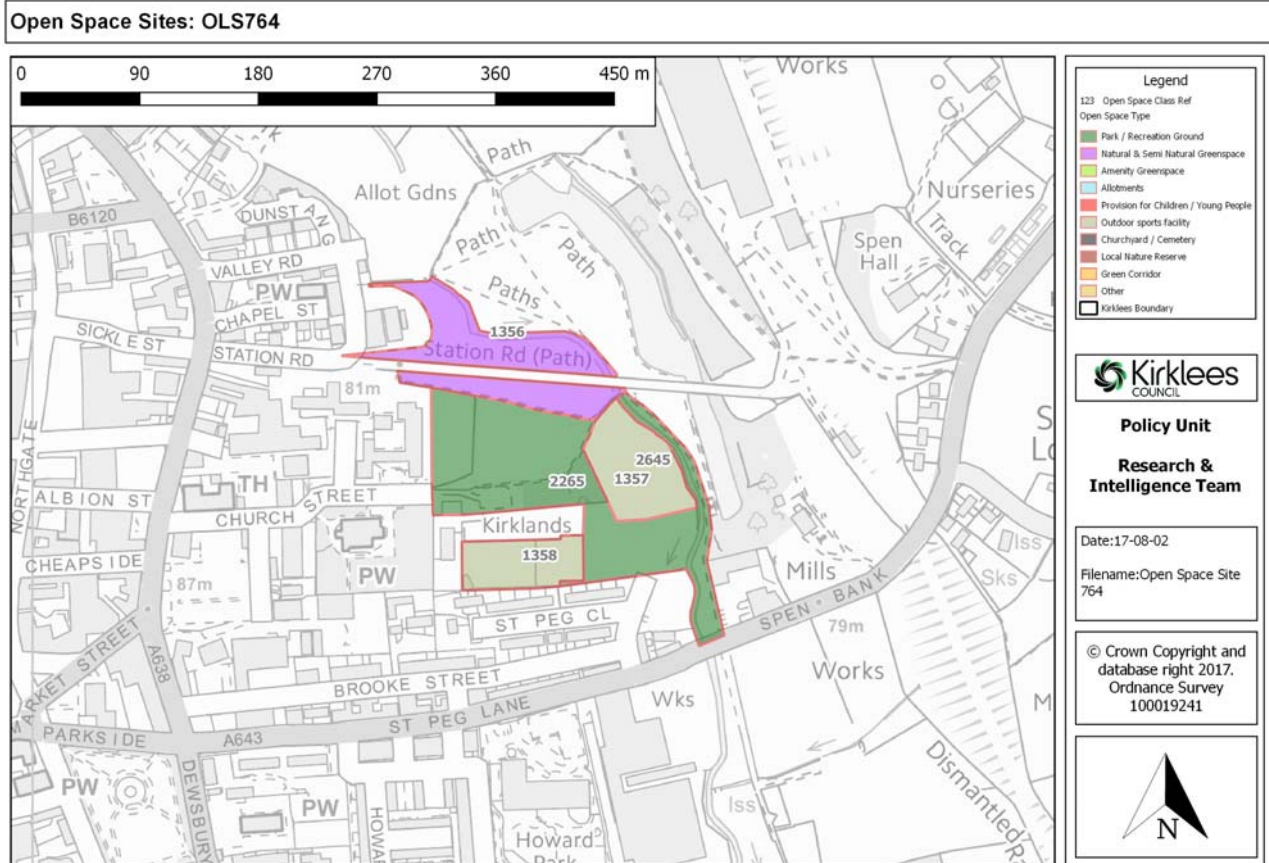
| | | |
|-----------------------------------|--------------|------------------------------------------------------------------------------------------|
| Open Space Reference | 763 | Amenity greenspace |
| Class Reference | 1354 | Class Area (Ha): 0.11 |
| Built facility strategy: | No | Playing pitch strategy: No |
| Open Space Site Assessment | | |
| Level of use | 1 | Scarcity Value : 2 |
| IMD Rank | 4 | |
| Space meets needs of: | Score | Comment |
| Elderly | 0 | |
| Juniors | 0 | |
| Teenagers | 0 | |
| Disabled | 0 | |
| Family | 0 | |
| Others | 0 | |
| High Benefits | | |
| Structural and landscaping | 0 | |
| Ecological | 0 | |
| Educational | 0 | |
| Social and Health | 0 | |
| Cultural and heritage | 0 | |
| Amenity and a sense of place | 10 | |
| Economic | 0 | |
| Designated Nature Site | 0 | |
| Friends of group to the site | 0 | |
| Total score | 17 | |
| Percentage | 18 | |
| Value rating | HIGH | Small public amenity space, mainly maintained grass with some mature trees and planting. |

OLS 764 - Spens Bottom Recreation Ground, St Peg Lane, Cleckheaton

Gross site area (ha):

3.29

Classes: Outdoor sport facilities (1358, 2645), Parks & recreation grounds (2265), Provision for children & young people (1357), Woodland (1356)



| | | |
|-----------------------------------|--------------|----------------------------------------------|
| Open Space Reference | 764 | Natural & semi-natural greenspace |
| Class Reference | 1356 | Class Area (Ha): 0.83 |
| Built facility strategy: | No | Playing pitch strategy: No |
| Open Space Site Assessment | | |
| Level of use | 2 | Scarcity Value : 0 |
| IMD Rank | 5 | |
| Space meets needs of: | Score | Comment |
| Elderly | 0 | |
| Juniors | 0 | |
| Teenagers | 0 | |
| Disabled | 0 | |
| Family | 0 | |
| Others | 0 | |
| High Benefits | | |
| Structural and landscaping | 0 | |
| Ecological | 0 | |
| Educational | 0 | |
| Social and Health | 0 | |
| Cultural and heritage | 0 | |
| Amenity and a sense of place | 5 | Enhances the appearance of the area. |
| Economic | 0 | |
| Designated Nature Site | 0 | |
| Friends of group to the site | 0 | |
| Total score | 12 | |
| Percentage | 14 | |
| Value rating | HIGH | |

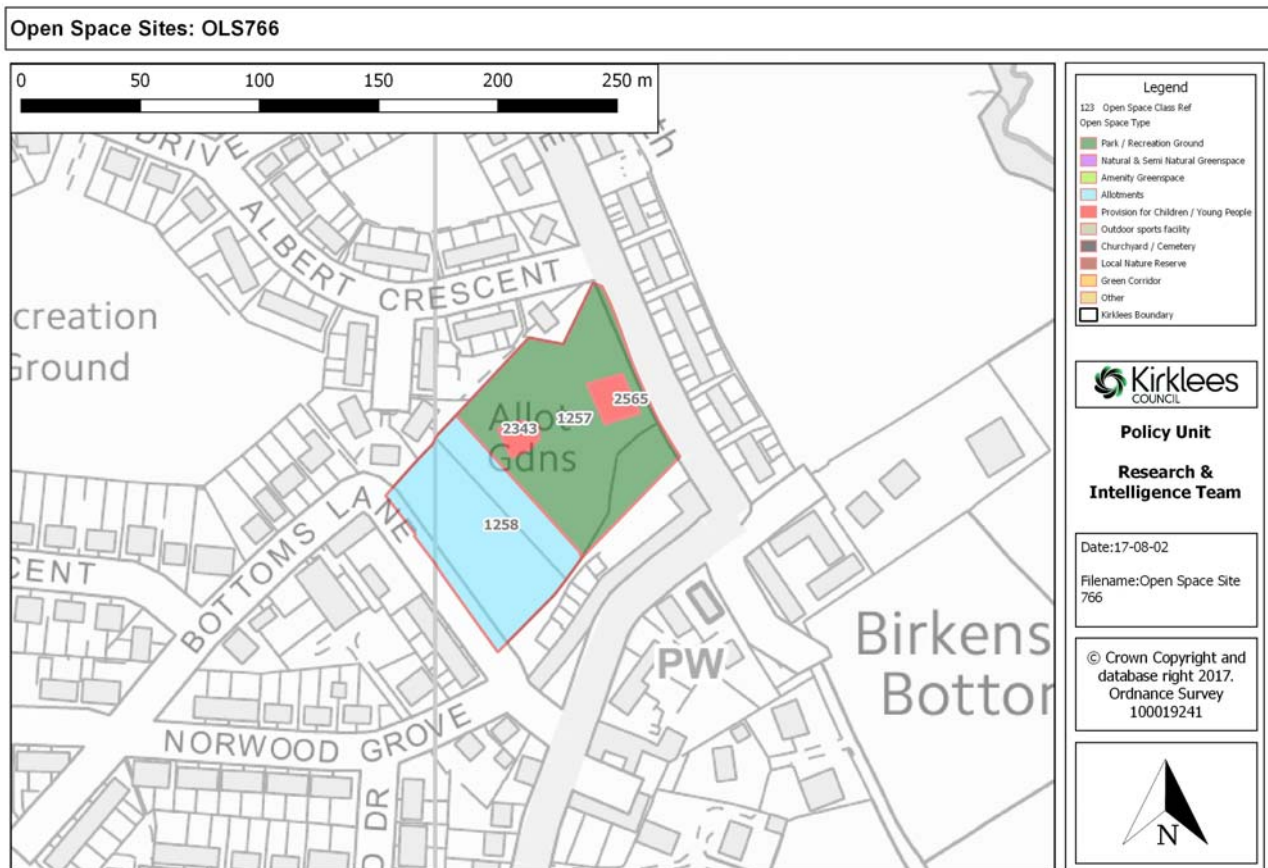
| | | |
|-----------------------------------|--------------|---------------------------------------|
| Open Space Reference | 764 | Parks & recreation grounds |
| Class Reference | 2265 | Class Area (Ha): 1.65 |
| Built facility strategy: No | | Playing pitch strategy: No |
| Open Space Site Assessment | | |
| Level of use | 4 | Scarcity Value : 0 |
| IMD Rank | 3 | |
| Space meets needs of: | Score | Comment |
| Elderly | 0 | |
| Juniors | 0 | |
| Teenagers | 0 | |
| Disabled | 0 | |
| Family | 0 | |
| Others | 0 | |
| High Benefits | | |
| Structural and landscaping | 0 | |
| Ecological | 0 | |
| Educational | 0 | |
| Social and Health | 0 | |
| Cultural and heritage | 0 | |
| Amenity and a sense of place | 10 | Enhances appearance of area. |
| Economic | 0 | |
| Designated Nature Site | 0 | |
| Friends of group to the site | 0 | |
| Total score | 17 | |
| Percentage | 17 | |
| Value rating | LOW | |

OLS 766 - Birkenshaw Lane Recreation Ground & Bottoms Lane Allotments, Birkenshaw Lane, Birkenshaw, Cleckheaton

Gross site area (ha):

0.93

Classes: Allotments (1258), Parks & recreation grounds (1257), Provision for children & young people (2343, 2565)



| | | |
|-----------------------------------|--------------|----------------------------|
| Open Space Reference | 766 | Allotments |
| Class Reference | 1258 | Class Area (Ha): 0.39 |
| Built facility strategy: | No | Playing pitch strategy: No |
| Open Space Site Assessment | | |
| Level of use | 5 | Scarcity Value : 4 |
| IMD Rank | 3 | |
| Space meets needs of: | Score | Comment |
| Elderly | 5 | |
| Juniors | 0 | |
| Teenagers | 0 | |
| Disabled | 0 | |
| Family | 0 | |
| Others | 0 | |
| High Benefits | | |
| Structural and landscaping | 0 | |
| Ecological | 0 | |
| Educational | 0 | |
| Social and Health | 10 | |
| Cultural and heritage | 0 | |
| Amenity and a sense of place | 5 | Visual amenity |
| Economic | 0 | |
| Designated Nature Site | 0 | |
| Friends of group to the site | 0 | |
| Total score | 32 | |
| Percentage | 35 | |
| Value rating | HIGH | |

Quality condition assessment (Allotments)

Welcoming place

| | |
|---------------------------------|--------------------------------------------------------------------------------|
| Main Entrance | 5 - Opens onto safe/busy areas with natural surveillance from roads, paths etc |
| Gradient and value | 5 - Flat (whole site) |
| Ramps and guard rails | 1 - No ramps/guard rails |
| Boundaries | 10 - Site located away from road with boundary eg fence, wall etc |
| Boundaries quality | 10 - Good condition |
| Controls to prevent illegal use | 5 - Adequate & appropriate controls |
| Personal security | 4 - Overlooked by housing on most sides |

Site quality and paths

| | |
|-----------------------------|-----------------------------------------------------------|
| Maintenance & cleanliness | 5 - Excellent appearance with no litter / dog foul |
| Drainage | 5 - The site is well drained (no evidence of water pools) |
| Hedgerows - Maintenance | 5 - Hedgerows well maintained |
| Hedgerows_Are trees present | Y |
| Hedgerows_Overgrown | N |
| Hedgerows_Managed | Y |
| Paths | 4 - |

Enhanced site facilities and features

| | |
|----------------------------|-----|
| Sufficient disabled access | Yes |
| Fresh water supply | Yes |
| Room for expansion | |
| Toilet facilities | |
| Shelter | |

Buildings and artefacts

| | |
|-------------|-------------------------------------------------------------------|
| On site | Y |
| Comments | Sheds and greenhouses |
| Maintenance | 5 - Excellent - designed with relevance to site. No graffiti etc. |

Summary

| | |
|----------------|------|
| Total score | 74 |
| Percentage | 77 |
| Quality rating | HIGH |

| | | |
|-----------------------------------|--------------|---------------------------------------|
| Open Space Reference | 766 | Parks & recreation grounds |
| Class Reference | 1257 | Class Area (Ha): 0.49 |
| Built facility strategy: No | | Playing pitch strategy: No |
| Open Space Site Assessment | | |
| Level of use | 6 | Scarcity Value : 1 |
| IMD Rank | 3 | |
| Space meets needs of: | Score | Comment |
| Elderly | 0 | |
| Juniors | 5 | Equipped children's play area. |
| Teenagers | 5 | Multi-use-games area. |
| Disabled | 0 | |
| Family | 0 | |
| Others | 0 | |
| High Benefits | | |
| Structural and landscaping | 0 | |
| Ecological | 0 | |
| Educational | 0 | |
| Social and Health | 0 | |
| Cultural and heritage | 0 | |
| Amenity and a sense of place | 10 | Enhances local area. |
| Economic | 0 | |
| Designated Nature Site | 0 | |
| Friends of group to the site | 0 | |
| Total score | 30 | |
| Percentage | 30 | |

Value rating

HIGH

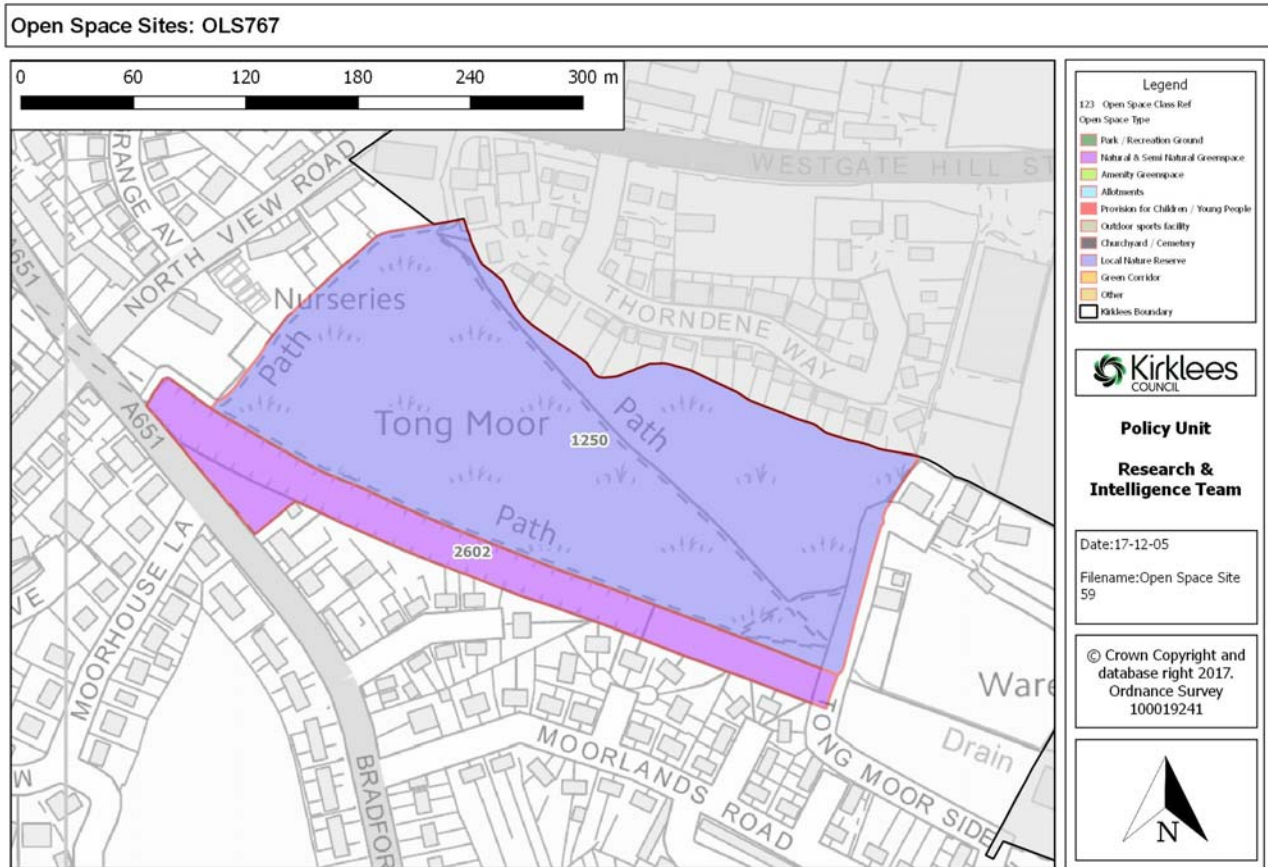
Multi-use-games area, including basketball. Part used for residents' parking.

OLS 767 - Tong Moor Local Nature Reserve, Bradford Road, Birkenshaw, Bradford

Gross site area (ha):

5.06

Classes: Local nature reserve (1250), Woodland (2602)



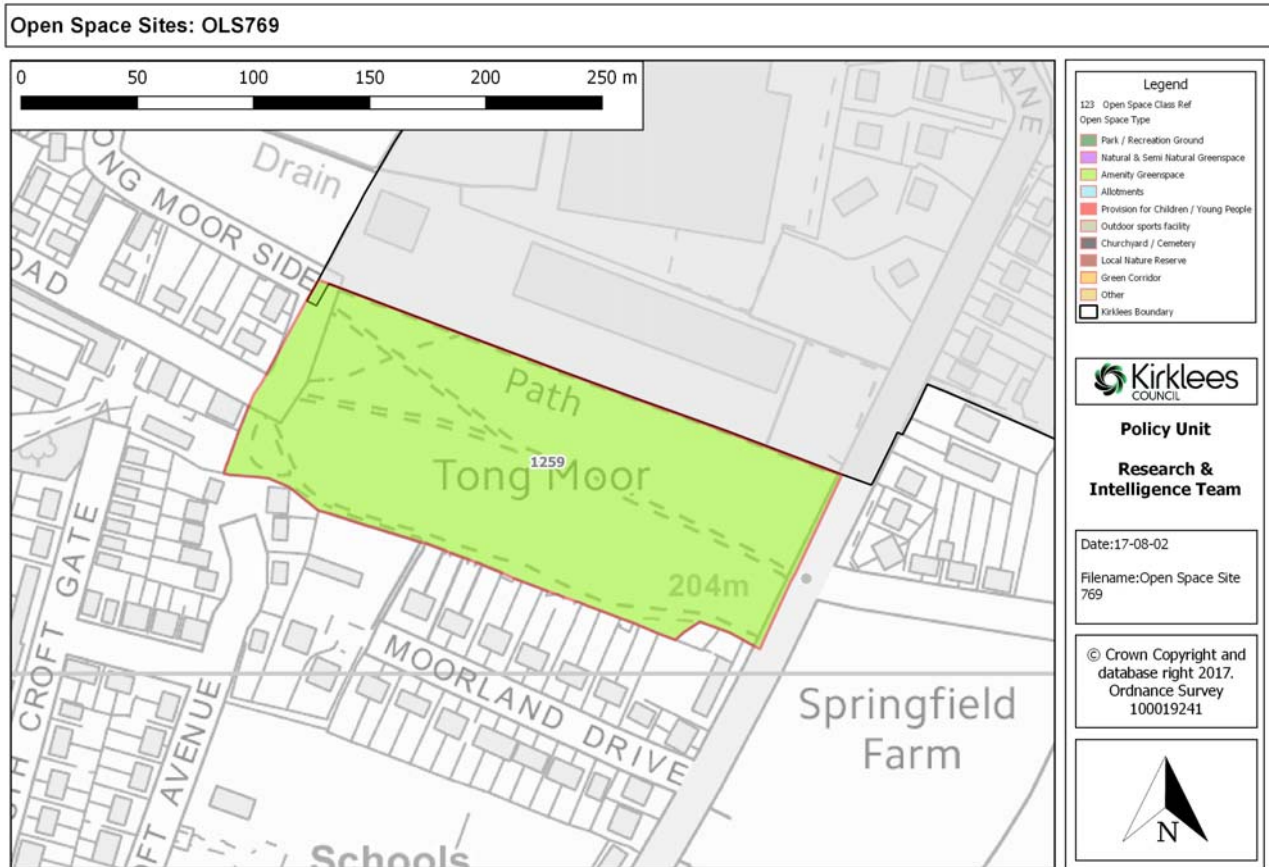
| | | |
|-----------------------------------|--------------|------------------------------------------------|
| Open Space Reference | 767 | Local nature reserve |
| Class Reference | 1250 | Class Area (Ha): 4.16 |
| Built facility strategy: | No | Playing pitch strategy: No |
| Open Space Site Assessment | | |
| Level of use | 3 | Scarcity Value : 0 |
| IMD Rank | 2 | |
| Space meets needs of: | Score | Comment |
| Elderly | 0 | |
| Juniors | 0 | |
| Teenagers | 0 | |
| Disabled | 0 | |
| Family | 0 | |
| Others | 0 | |
| High Benefits | | |
| Structural and landscaping | 0 | |
| Ecological | 5 | Designated Local Wildlife Site |
| Educational | 0 | |
| Social and Health | 0 | |
| Cultural and heritage | 0 | |
| Amenity and a sense of place | 0 | |
| Economic | 0 | |
| Designated Nature Site | 0 | |
| Friends of group to the site | 0 | |
| Total score | 10 | |
| Percentage | 11 | |
| Value rating | HIGH | Mixed habitat. Some use for grazing of horses. |

OLS 769 - Tong Moor, Station Lane, Birkenshaw, Cleckheaton

Gross site area (ha):

2.17

Classes: Amenity greenspace (1259)

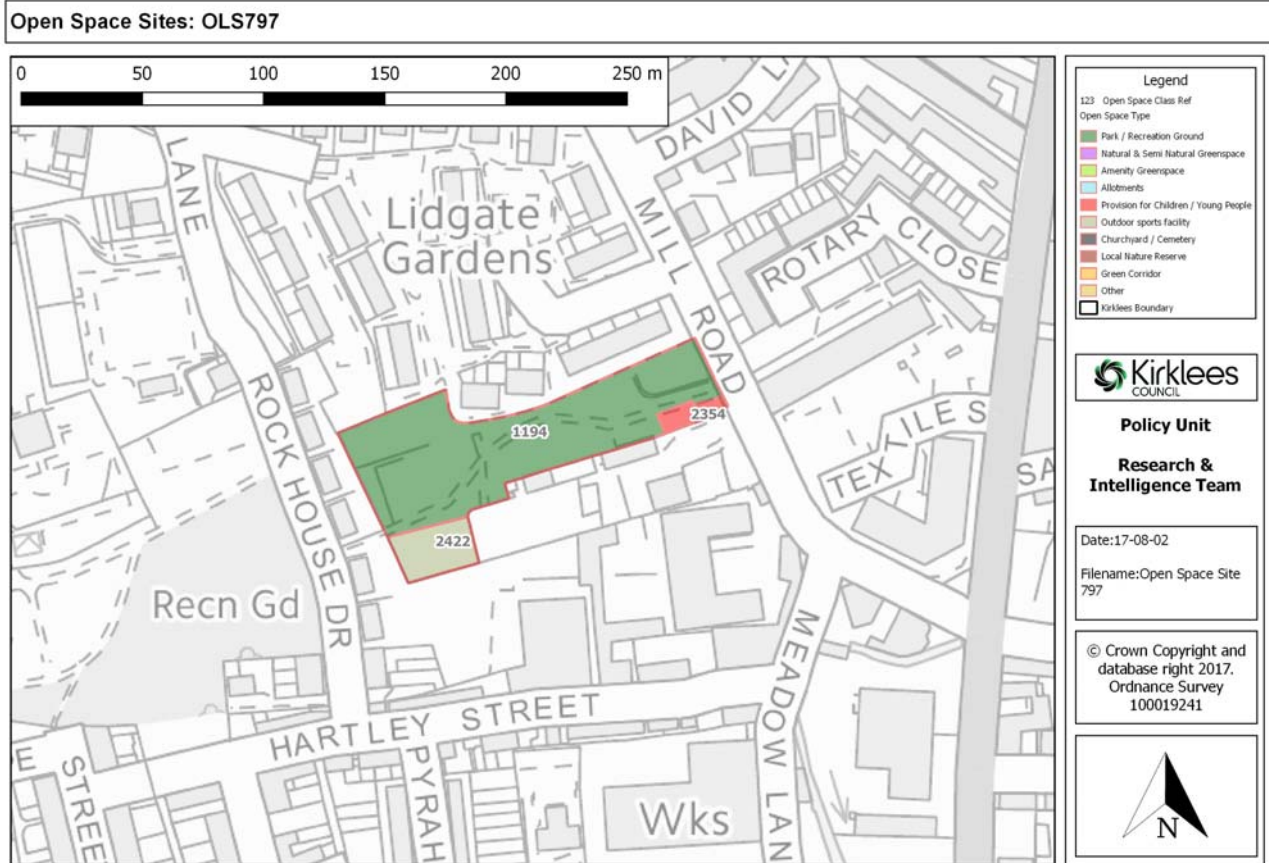


| | | |
|-----------------------------------|--------------|--------------------------------------------------------------------------------------------------------------|
| Open Space Reference | 769 | Amenity greenspace |
| Class Reference | 1259 | Class Area (Ha): 2.17 |
| Built facility strategy: No | | Playing pitch strategy: No |
| Open Space Site Assessment | | |
| Level of use | 3 | Scarcity Value : 2 |
| IMD Rank | 2 | |
| Space meets needs of: | Score | Comment |
| Elderly | 0 | |
| Juniors | 0 | |
| Teenagers | 0 | |
| Disabled | 0 | |
| Family | 0 | |
| Others | 5 | Informal footpaths. |
| High Benefits | | |
| Structural and landscaping | 0 | |
| Ecological | 0 | |
| Educational | 0 | |
| Social and Health | 0 | |
| Cultural and heritage | 0 | |
| Amenity and a sense of place | 0 | |
| Economic | 0 | |
| Designated Nature Site | 0 | |
| Friends of group to the site | 0 | |
| Total score | 12 | |
| Percentage | 13 | |
| Value rating | MEDIUM | Natural amenity space with informal footpaths through. Covenant on land for use in perpetuity as open space. |

OLS 797 - Carr House Park, Rock House Drive, Dewsbury

Gross site area (ha): 0.6

Classes: Outdoor sport facilities (2422), Parks & recreation grounds (1194), Provision for children & young people (2354)



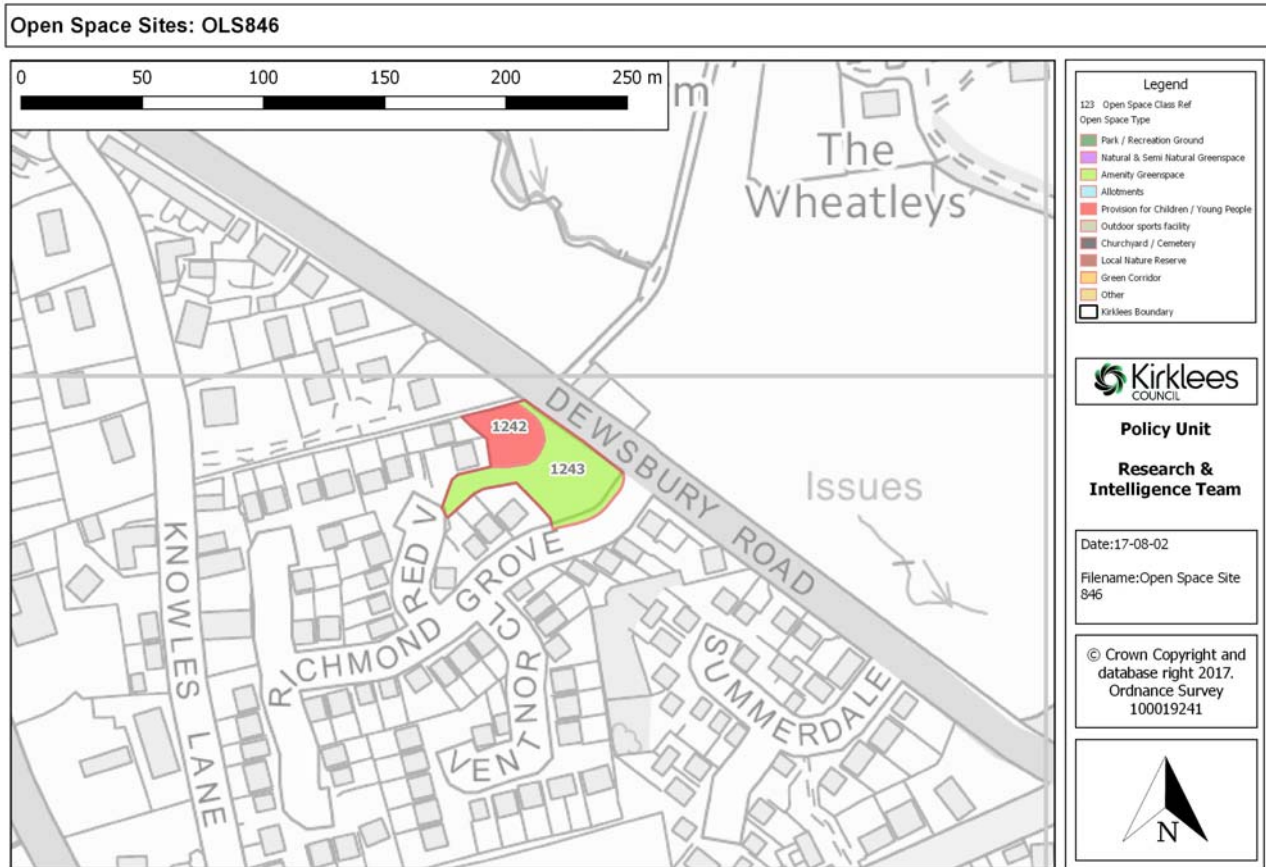
| | | |
|-----------------------------------|--------------|---------------------------------------|
| Open Space Reference | 797 | Parks & recreation grounds |
| Class Reference | 1194 | Class Area (Ha): 0.52 |
| Built facility strategy: | No | Playing pitch strategy: No |
| Open Space Site Assessment | | |
| Level of use | 6 | Scarcity Value : 0 |
| IMD Rank | 5 | |
| Space meets needs of: | Score | Comment |
| Elderly | 5 | |
| Juniors | 5 | |
| Teenagers | 0 | |
| Disabled | 0 | |
| Family | 5 | |
| Others | 0 | |
| High Benefits | | |
| Structural and landscaping | 0 | |
| Ecological | 0 | |
| Educational | 0 | |
| Social and Health | 0 | |
| Cultural and heritage | 0 | |
| Amenity and a sense of place | 10 | Visual amenity |
| Economic | 0 | |
| Designated Nature Site | 0 | |
| Friends of group to the site | 0 | |
| Total score | 36 | |
| Percentage | 36 | |
| Value rating | HIGH | |

OLS 846 - Richmond Grove Play Area & Open Space, Richmond Grove, Gomersal, Cleckheaton

Gross site area (ha):

0.21

Classes: Amenity greenspace (1243), Provision for children & young people (1242)



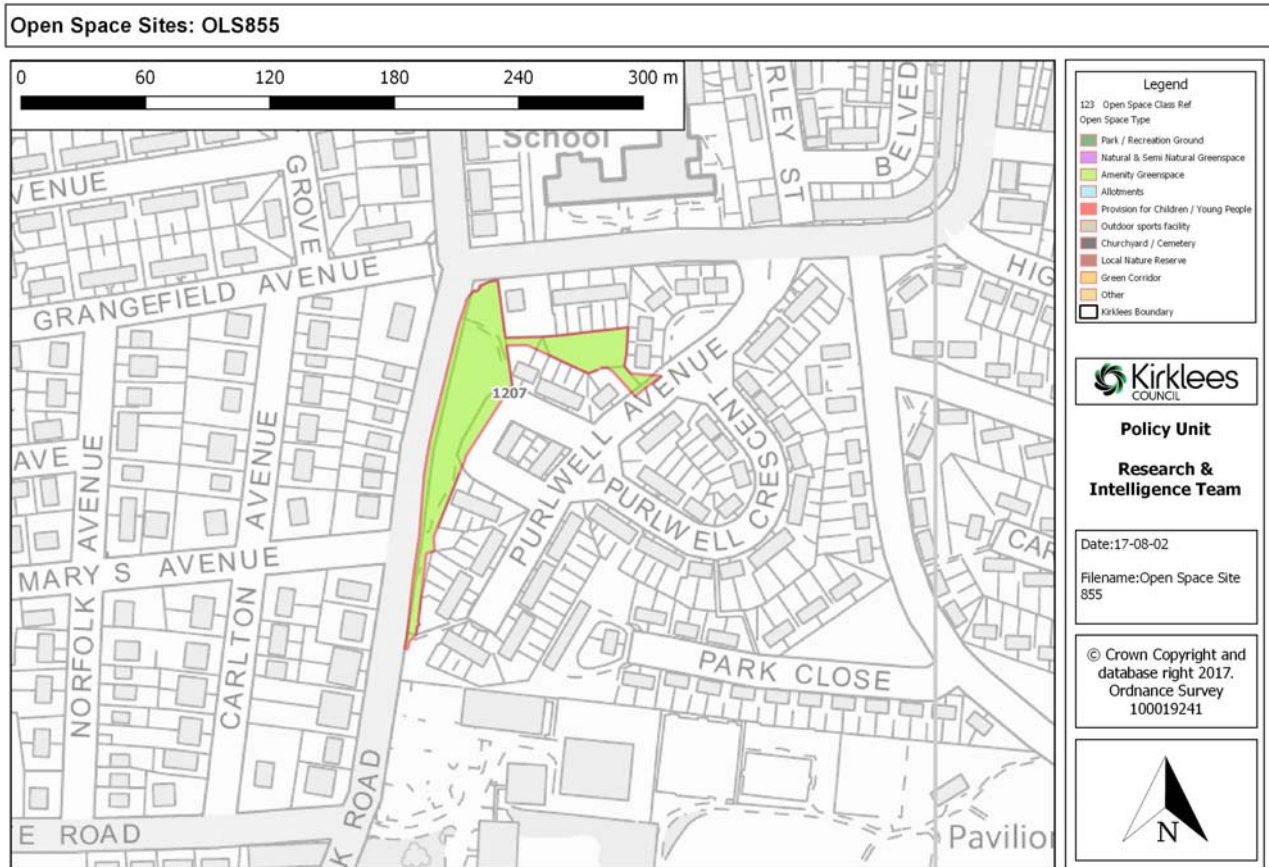
| | | |
|-----------------------------------|--------------|---------------------------------------------------------------------------------------------------|
| Open Space Reference | 846 | Amenity greenspace |
| Class Reference | 1243 | Class Area (Ha): 0.15 |
| Built facility strategy: No | | Playing pitch strategy: No |
| Open Space Site Assessment | | |
| Level of use | 3 | Scarcity Value : 2 |
| IMD Rank | 1 | |
| Space meets needs of: | Score | Comment |
| Elderly | 0 | |
| Juniors | 5 | Play area |
| Teenagers | 0 | |
| Disabled | 0 | |
| Family | 0 | |
| Others | 0 | |
| High Benefits | | |
| Structural and landscaping | 0 | |
| Ecological | 0 | |
| Educational | 0 | |
| Social and Health | 0 | |
| Cultural and heritage | 0 | |
| Amenity and a sense of place | 10 | |
| Economic | 0 | |
| Designated Nature Site | 0 | |
| Friends of group to the site | 0 | |
| Total score | 21 | |
| Percentage | 23 | |
| Value rating | HIGH | Well maintained public open space with children's play area provided for new housing development. |

OLS 855 - Purlwell Gardens Open Space, Purlwell Avenue, Batley

Gross site area (ha):

0.37

Classes: Amenity greenspace (1207)



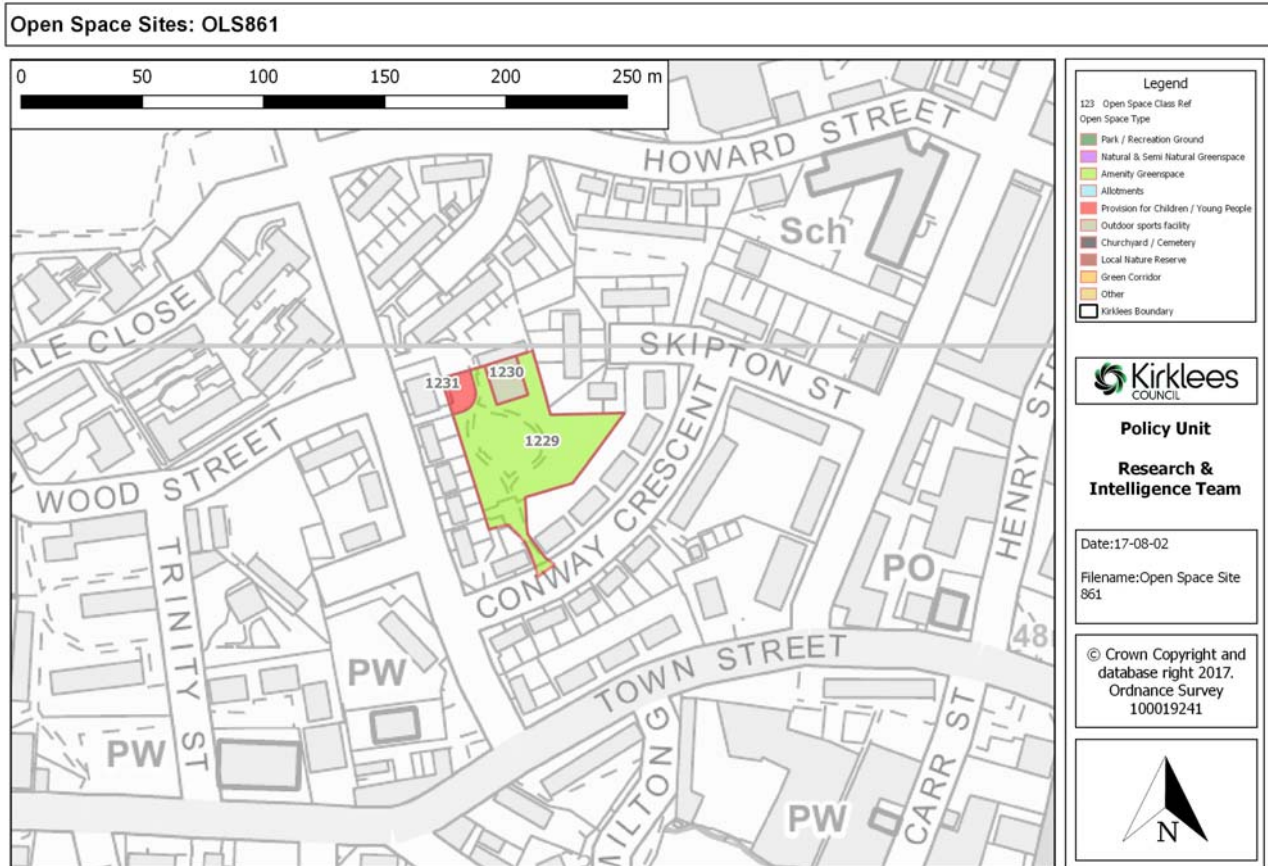
| | | |
|-----------------------------------|--------------|----------------------------|
| Open Space Reference | 855 | Amenity greenspace |
| Class Reference | 1207 | Class Area (Ha): 0.37 |
| Built facility strategy: | No | Playing pitch strategy: No |
| Open Space Site Assessment | | |
| Level of use | 1 | Scarcity Value : 0 |
| IMD Rank | 5 | |
| Space meets needs of: | Score | Comment |
| Elderly | 0 | |
| Juniors | 0 | |
| Teenagers | 0 | |
| Disabled | 0 | |
| Family | 0 | |
| Others | 0 | |
| High Benefits | | |
| Structural and landscaping | 0 | |
| Ecological | 0 | |
| Educational | 0 | |
| Social and Health | 0 | |
| Cultural and heritage | 0 | |
| Amenity and a sense of place | 10 | |
| Economic | 0 | |
| Designated Nature Site | 0 | |
| Friends of group to the site | 0 | |
| Total score | 16 | |
| Percentage | 17 | |
| Value rating | HIGH | |

OLS 861 - Conway Crescent Recreation Ground, Conway Crescent, Batley

Gross site area (ha):

0.29

Classes: Amenity greenspace (1229), Outdoor sport facilities (1230), Provision for children & young people (1231)

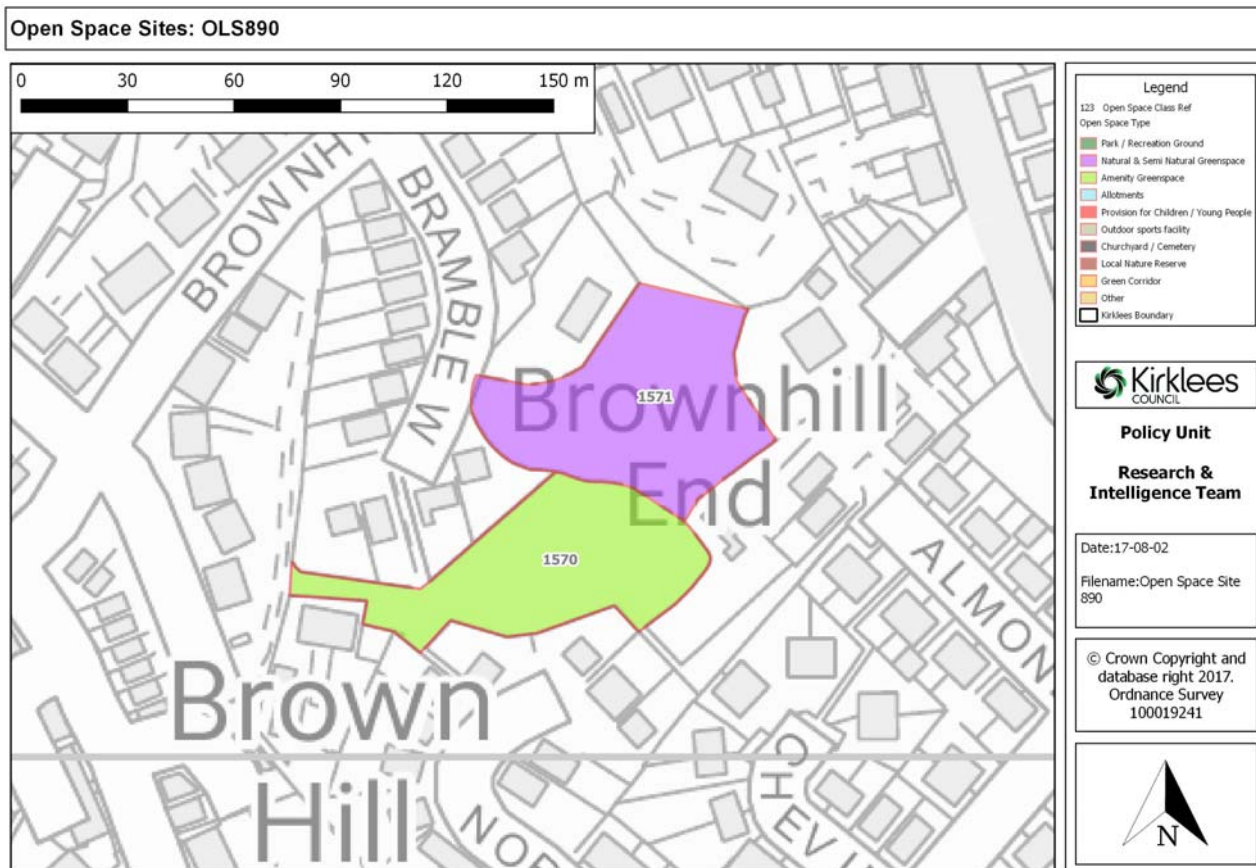


| | | |
|-----------------------------------|--------------|----------------------------|
| Open Space Reference | 861 | Amenity greenspace |
| Class Reference | 1229 | Class Area (Ha): 0.25 |
| Built facility strategy: | No | Playing pitch strategy: No |
| Open Space Site Assessment | | |
| Level of use | 3 | Scarcity Value : 0 |
| IMD Rank | 5 | |
| Space meets needs of: | Score | Comment |
| Elderly | 5 | |
| Juniors | 5 | |
| Teenagers | 5 | |
| Disabled | 0 | |
| Family | 5 | |
| Others | 0 | |
| High Benefits | | |
| Structural and landscaping | 0 | |
| Ecological | 0 | |
| Educational | 0 | |
| Social and Health | 5 | Physical activity |
| Cultural and heritage | 0 | |
| Amenity and a sense of place | 0 | |
| Economic | 0 | |
| Designated Nature Site | 0 | |
| Friends of group to the site | 0 | |
| Total score | 33 | |
| Percentage | 36 | |
| Value rating | HIGH | |

OLS 890 - Brownhill Road Open Space, Brownhill Road, Birstall, Batley

Gross site area (ha): 0.6

Classes: Amenity greenspace (1570), Natural & semi-natural greenspace (1571)



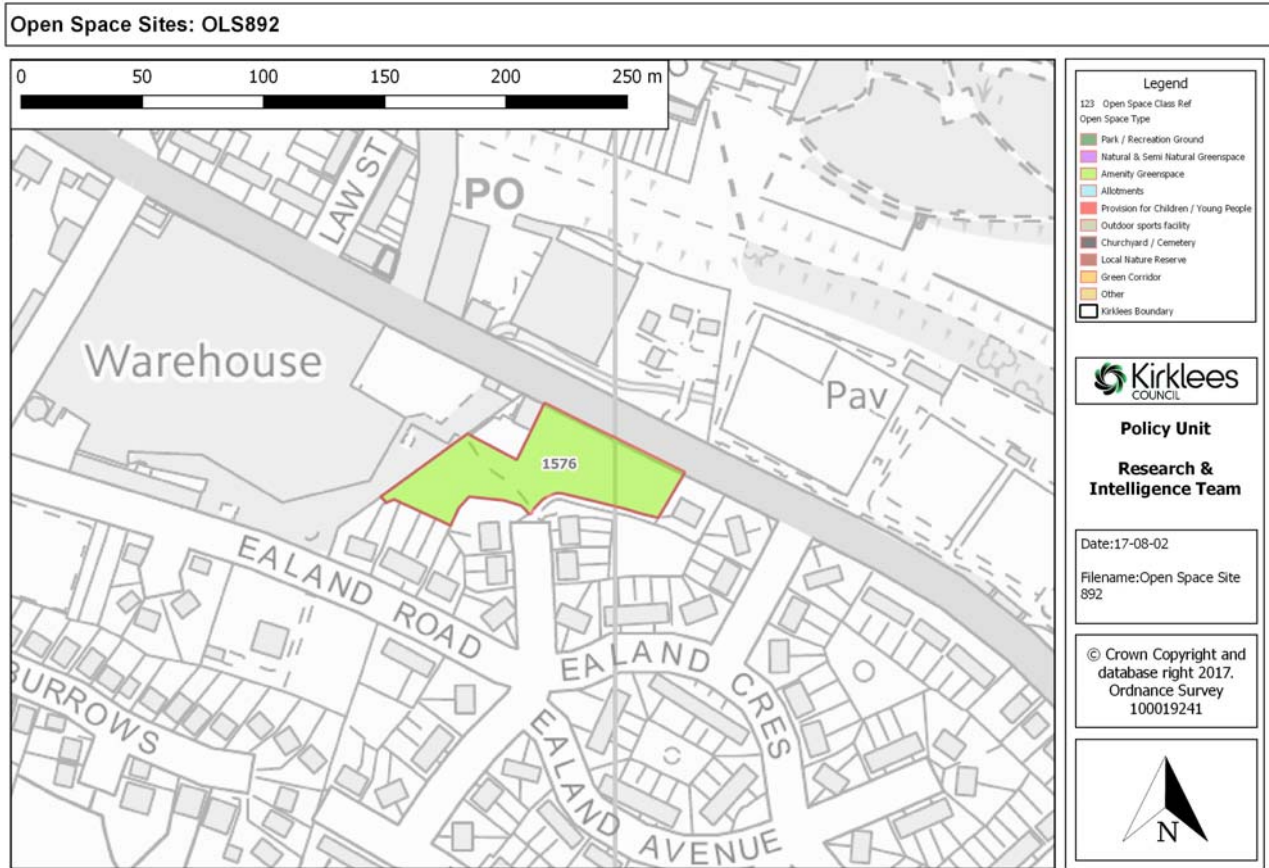
| | | |
|-----------------------------------|--------------|----------------------------------------------------------------------------------------------------------------------------------------------------|
| Open Space Reference | 890 | Amenity greenspace |
| Class Reference | 1570 | Class Area (Ha): 0.28 |
| Built facility strategy: | No | Playing pitch strategy: No |
| Open Space Site Assessment | | |
| Level of use | 2 | Scarcity Value : 0 |
| IMD Rank | 2 | |
| Space meets needs of: | Score | Comment |
| Elderly | 0 | |
| Juniors | 0 | |
| Teenagers | 0 | |
| Disabled | 0 | |
| Family | 0 | |
| Others | 0 | |
| High Benefits | | |
| Structural and landscaping | 0 | |
| Ecological | 0 | |
| Educational | 0 | |
| Social and Health | 0 | |
| Cultural and heritage | 0 | |
| Amenity and a sense of place | 0 | |
| Economic | 0 | |
| Designated Nature Site | 0 | |
| Friends of group to the site | 0 | |
| Total score | 4 | |
| Percentage | 4 | |
| Value rating | LOW | Maintained grassed area forms public open space in residential area. Footpaths cross site, some informal recreation use. Popular with dog walkers. |

| | | |
|-----------------------------------|--------------|------------------------------------------------------------------------------------------------------------|
| Open Space Reference | 890 | Natural & semi-natural greenspace |
| Class Reference | 1571 | Class Area (Ha): 0.32 |
| Built facility strategy: No | | Playing pitch strategy: No |
| Open Space Site Assessment | | |
| Level of use | 1 | Scarcity Value : 0 |
| IMD Rank | 2 | |
| Space meets needs of: | Score | Comment |
| Elderly | 0 | |
| Juniors | 0 | |
| Teenagers | 0 | |
| Disabled | 0 | |
| Family | 0 | |
| Others | 0 | |
| High Benefits | | |
| Structural and landscaping | 0 | |
| Ecological | 0 | |
| Educational | 0 | |
| Social and Health | 0 | |
| Cultural and heritage | 0 | |
| Amenity and a sense of place | 0 | |
| Economic | 0 | |
| Designated Nature Site | 0 | |
| Friends of group to the site | 0 | |
| Total score | 3 | |
| Percentage | 3 | |
| Value rating | LOW | Grassland used for horse grazing purposes. Adjoins area of tree cover and amenity greenspace to the south. |

OLS 892 - Land north of, 7 & 8, The Bower, Batley

Gross site area (ha): 0.3

Classes: Amenity greenspace (1576)



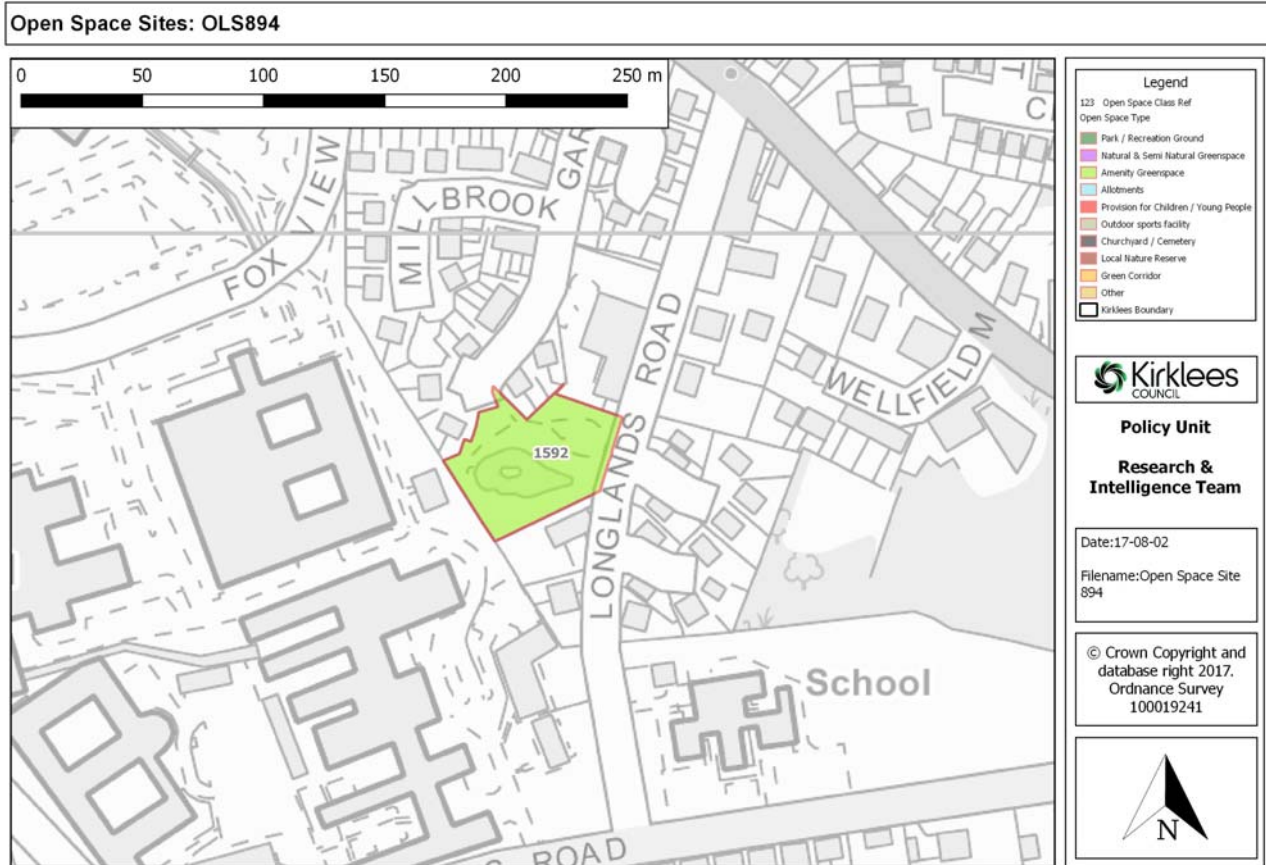
| | | |
|-----------------------------------|--------------|----------------------------|
| Open Space Reference | 892 | Amenity greenspace |
| Class Reference | 1576 | Class Area (Ha): 0.3 |
| Built facility strategy: | No | Playing pitch strategy: No |
| Open Space Site Assessment | | |
| Level of use | 1 | Scarcity Value : 0 |
| IMD Rank | 5 | |
| Space meets needs of: | Score | Comment |
| Elderly | 0 | |
| Juniors | 0 | |
| Teenagers | 0 | |
| Disabled | 0 | |
| Family | 0 | |
| Others | 0 | |
| High Benefits | | |
| Structural and landscaping | 0 | |
| Ecological | 0 | |
| Educational | 0 | |
| Social and Health | 0 | |
| Cultural and heritage | 0 | |
| Amenity and a sense of place | 0 | |
| Economic | 0 | |
| Designated Nature Site | 0 | |
| Friends of group to the site | 0 | |
| Total score | 6 | |
| Percentage | 6 | |
| Value rating | LOW | Litter problem. |

OLS 894 - Millbrook Gardens Open Space, Millbrook Gardens, Dewsbury

Gross site area (ha):

0.28

Classes: Amenity greenspace (1592)

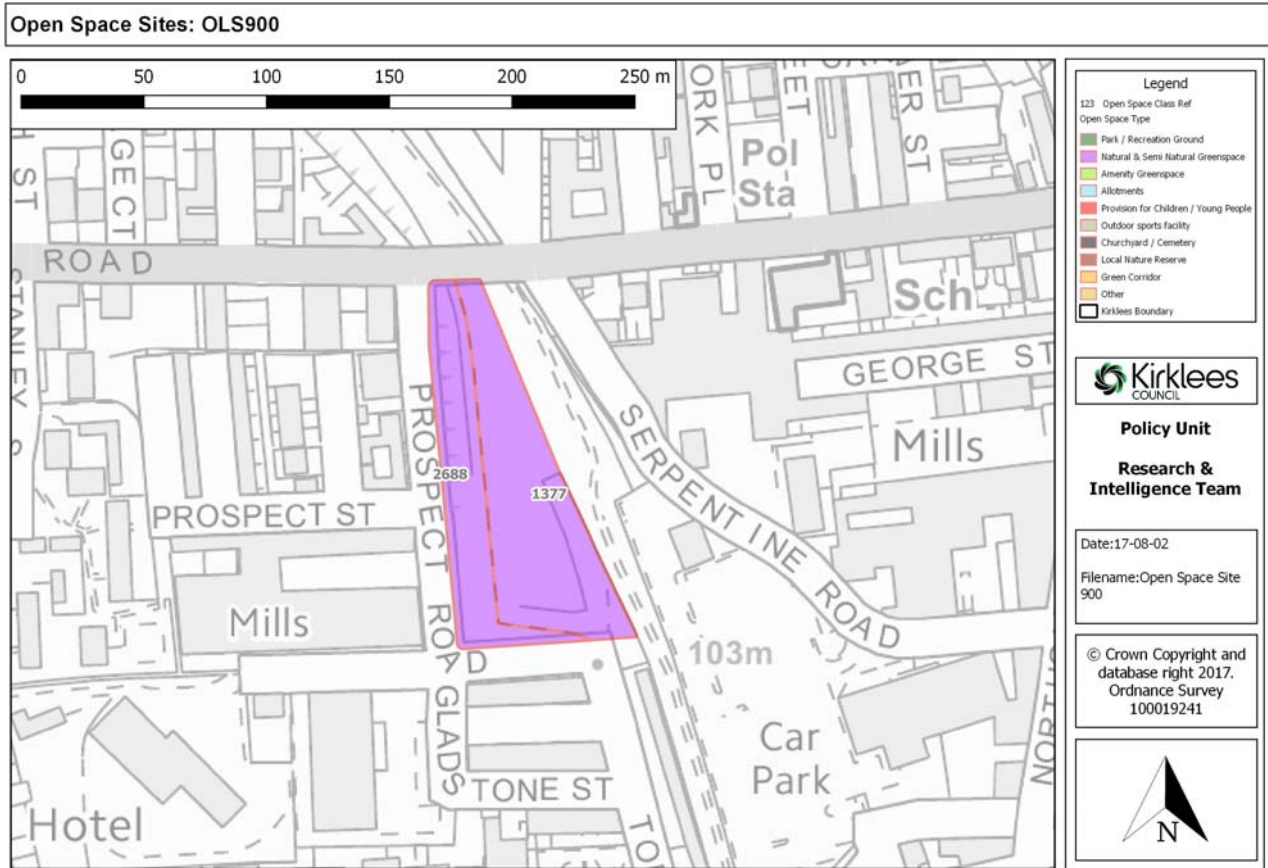


| | | |
|-----------------------------------|--------------|------------------------------------|
| Open Space Reference | 894 | Amenity greenspace |
| Class Reference | 1592 | Class Area (Ha): 0.28 |
| Built facility strategy: | No | Playing pitch strategy: No |
| Open Space Site Assessment | | |
| Level of use | 3 | Scarcity Value : 0 |
| IMD Rank | 3 | |
| Space meets needs of: | Score | Comment |
| Elderly | 5 | |
| Juniors | 0 | |
| Teenagers | 0 | |
| Disabled | 0 | |
| Family | 5 | |
| Others | 0 | |
| High Benefits | | |
| Structural and landscaping | 0 | |
| Ecological | 0 | |
| Educational | 0 | |
| Social and Health | 0 | |
| Cultural and heritage | 0 | |
| Amenity and a sense of place | 10 | Provides attractive visual amenity |
| Economic | 0 | |
| Designated Nature Site | 0 | |
| Friends of group to the site | 0 | |
| Total score | 26 | |
| Percentage | 28 | |
| Value rating | HIGH | |

OLS 900 - Land at the junction of, Prospect Road & Whitcliffe Road, Cleckheaton

Gross site area (ha): 0.7

Classes: Natural & semi-natural greenspace (1377), Woodland (2688)



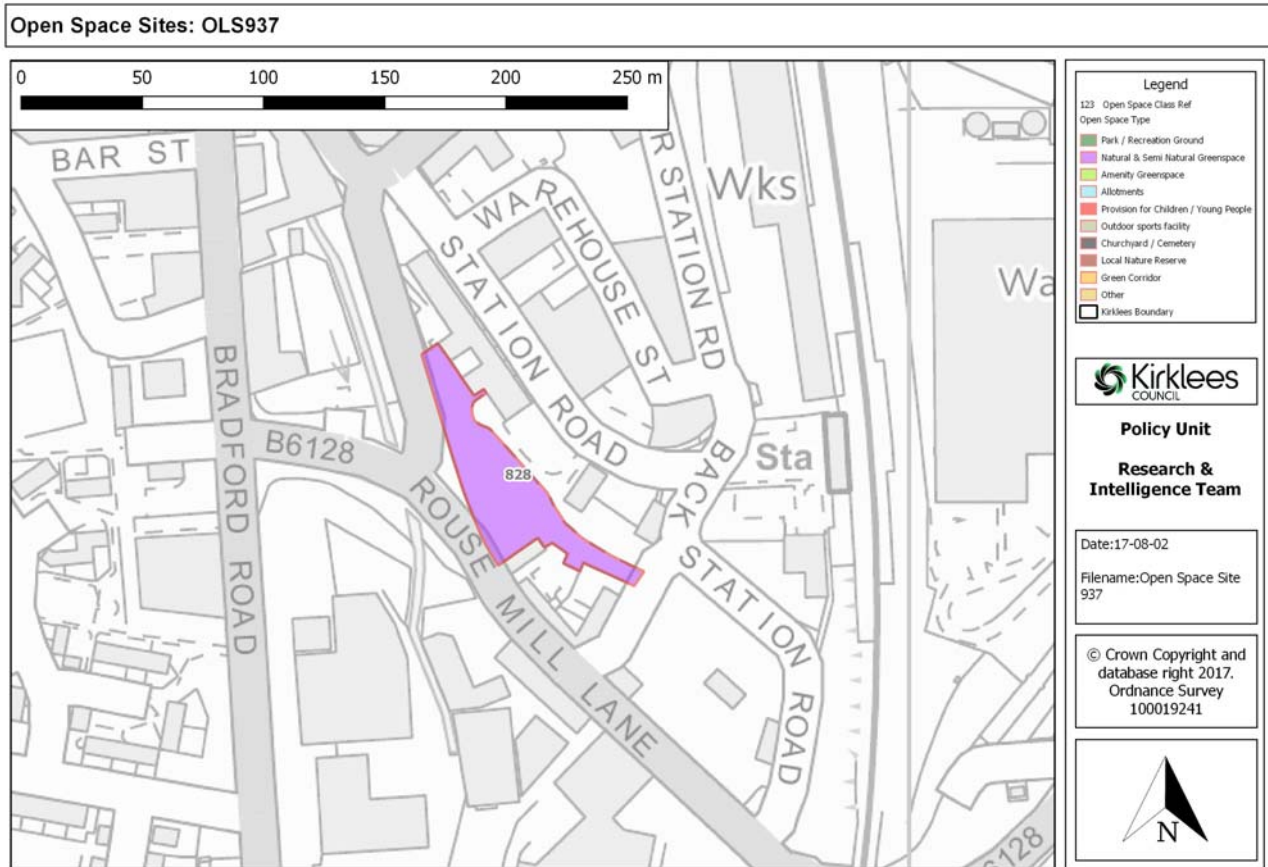
| | | |
|-----------------------------------|--------------|------------------------------------------------------------------------|
| Open Space Reference | 900 | Natural & semi-natural greenspace |
| Class Reference | 1377 | Class Area (Ha): 0.43 |
| Built facility strategy: | No | Playing pitch strategy: No |
| Open Space Site Assessment | | |
| Level of use | 3 | Scarcity Value : 0 |
| IMD Rank | 5 | |
| Space meets needs of: | Score | Comment |
| Elderly | 0 | |
| Juniors | 0 | |
| Teenagers | 0 | |
| Disabled | 0 | |
| Family | 0 | |
| Others | 0 | |
| High Benefits | | |
| Structural and landscaping | 0 | |
| Ecological | 5 | Grassland associated with adjacent woodland (UK BAP Priority Habitat). |
| Educational | 0 | |
| Social and Health | 0 | |
| Cultural and heritage | 0 | |
| Amenity and a sense of place | 0 | |
| Economic | 0 | |
| Designated Nature Site | 0 | |
| Friends of group to the site | 0 | |
| Total score | 13 | |
| Percentage | 15 | |
| Value rating | HIGH | Site adjoins Spen Valley Greenway corridor. |

OLS 937 - Land north of, 13, Rouse Mill Lane, Batley

Gross site area (ha):

0.23

Classes: Natural & semi-natural greenspace (828)



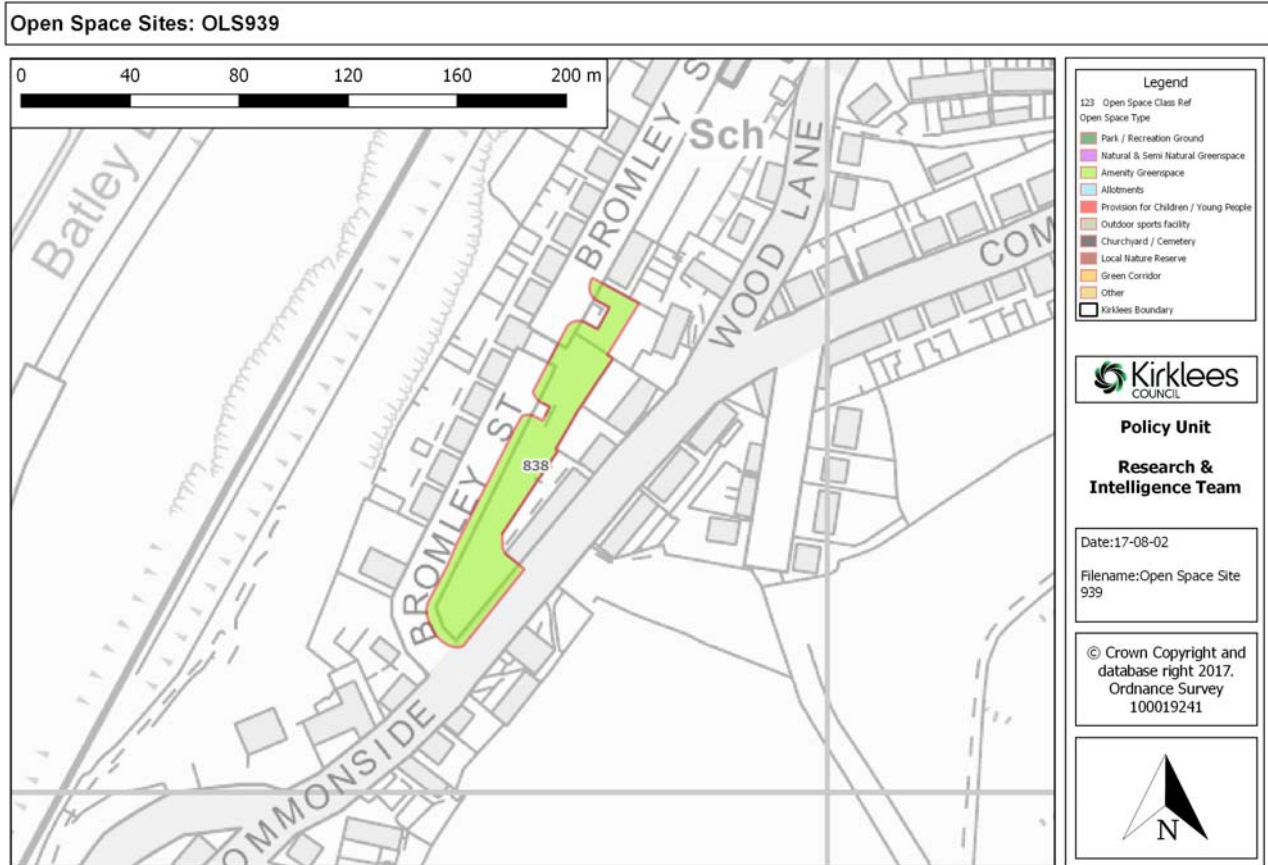
| | | |
|-----------------------------------|--------------|-----------------------------------------------|
| Open Space Reference | 937 | Natural & semi-natural greenspace |
| Class Reference | 828 | Class Area (Ha): 0.23 |
| Built facility strategy: | No | Playing pitch strategy: No |
| Open Space Site Assessment | | |
| Level of use | 1 | Scarcity Value : 0 |
| IMD Rank | 5 | |
| Space meets needs of: | Score | Comment |
| Elderly | 0 | |
| Juniors | 0 | |
| Teenagers | 0 | |
| Disabled | 0 | |
| Family | 0 | |
| Others | 0 | |
| High Benefits | | |
| Structural and landscaping | 0 | |
| Ecological | 0 | Some ecological value as semi-natural habitat |
| Educational | 0 | |
| Social and Health | 0 | |
| Cultural and heritage | 0 | |
| Amenity and a sense of place | 0 | |
| Economic | 0 | |
| Designated Nature Site | 0 | |
| Friends of group to the site | 0 | |
| Total score | 6 | |
| Percentage | 7 | |
| Value rating | MEDIUM | Semi-natural habitat in urban environment. |

OLS 939 - Land north west of, 89 - 119, Commonside, Batley

Gross site area (ha):

0.25

Classes: Amenity greenspace (838)



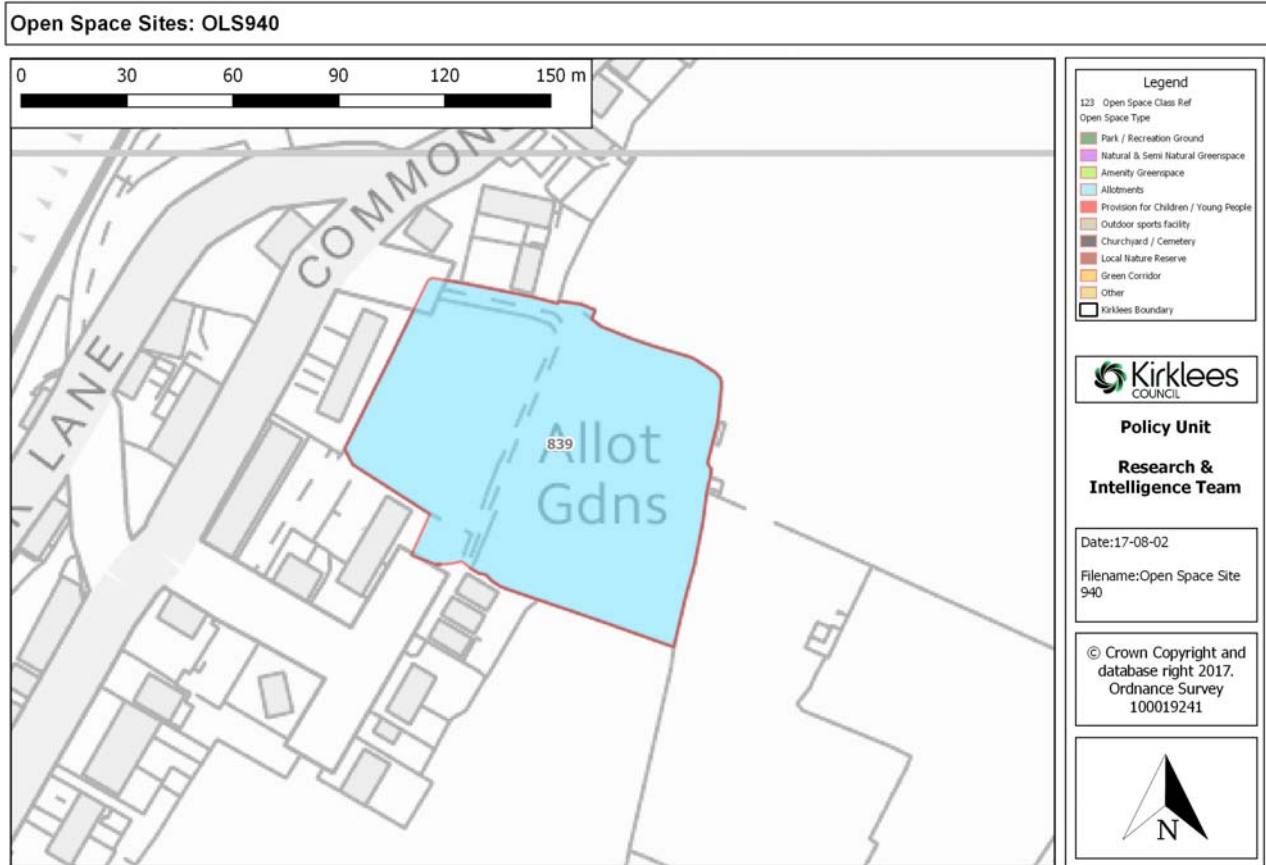
| | | |
|-----------------------------------|--------------|-------------------------------------|
| Open Space Reference | 939 | Amenity greenspace |
| Class Reference | 838 | Class Area (Ha): 0.25 |
| Built facility strategy: No | | Playing pitch strategy: No |
| Open Space Site Assessment | | |
| Level of use | 1 | Scarcity Value : 1 |
| IMD Rank | 4 | |
| Space meets needs of: | Score | Comment |
| Elderly | 5 | |
| Juniors | 0 | |
| Teenagers | 0 | |
| Disabled | 0 | |
| Family | 0 | |
| Others | 0 | |
| High Benefits | | |
| Structural and landscaping | 0 | |
| Ecological | 0 | |
| Educational | 0 | |
| Social and Health | 0 | |
| Cultural and heritage | 0 | |
| Amenity and a sense of place | 10 | Visual amenity for local residents. |
| Economic | 0 | |
| Designated Nature Site | 0 | |
| Friends of group to the site | 0 | |
| Total score | 21 | |
| Percentage | 23 | |
| Value rating | HIGH | |

OLS 940 - Commonside Allotments, Commonside, Hanging Heaton, Batley

Gross site area (ha):

0.73

Classes: Allotments (839)



| | | |
|-----------------------------------|--------------|----------------------------|
| Open Space Reference | 940 | Allotments |
| Class Reference | 839 | Class Area (Ha): 0.73 |
| Built facility strategy: No | | Playing pitch strategy: No |
| Open Space Site Assessment | | |
| Level of use | 3 | Scarcity Value : 3 |
| IMD Rank | 4 | |
| Space meets needs of: | Score | Comment |
| Elderly | 5 | |
| Juniors | 0 | |
| Teenagers | 0 | |
| Disabled | 0 | |
| Family | 0 | |
| Others | 0 | |
| High Benefits | | |
| Structural and landscaping | 0 | |
| Ecological | 0 | |
| Educational | 0 | |
| Social and Health | 10 | |
| Cultural and heritage | 0 | |
| Amenity and a sense of place | 0 | |
| Economic | 0 | |
| Designated Nature Site | 0 | |
| Friends of group to the site | 0 | |
| Total score | 25 | |
| Percentage | 27 | |
| Value rating | MEDIUM | |

Quality condition assessment (Allotments)

Welcoming place

| | |
|---------------------------------|--------------------------------------------------------------------------------|
| Main Entrance | 5 - Opens onto safe/busy areas with natural surveillance from roads, paths etc |
| Gradient and value | 4 - Gentle slopes |
| Ramps and guard rails | 1 - No ramps/guard rails |
| Boundaries | 8 |
| Boundaries quality | 6 - Variable quality |
| Controls to prevent illegal use | 3 - Some controls, but some noticeable gaps |
| Personal security | 4 - Overlooked by housing on most sides |

Site quality and paths

| | |
|-----------------------------|--------------|
| Maintenance & cleanliness | 3 - Adequate |
| Drainage | 4 - |
| Hedgerows - Maintenance | 2 - |
| Hedgerows_Are trees present | N |
| Hedgerows_Overgrown | N |
| Hedgerows_Managed | N |
| Paths | 2 - |

Enhanced site facilities and features

| | |
|----------------------------|--|
| Sufficient disabled access | |
| Fresh water supply | |
| Room for expansion | |
| Toilet facilities | |
| Shelter | |

Buildings and artefacts

| | |
|-------------|--------------------------------------------------------------------------------|
| On site | Y |
| Comments | Sheds |
| Maintenance | 3 - Adequate - not in keeping with site heritage, little evidence of vandalism |

Summary

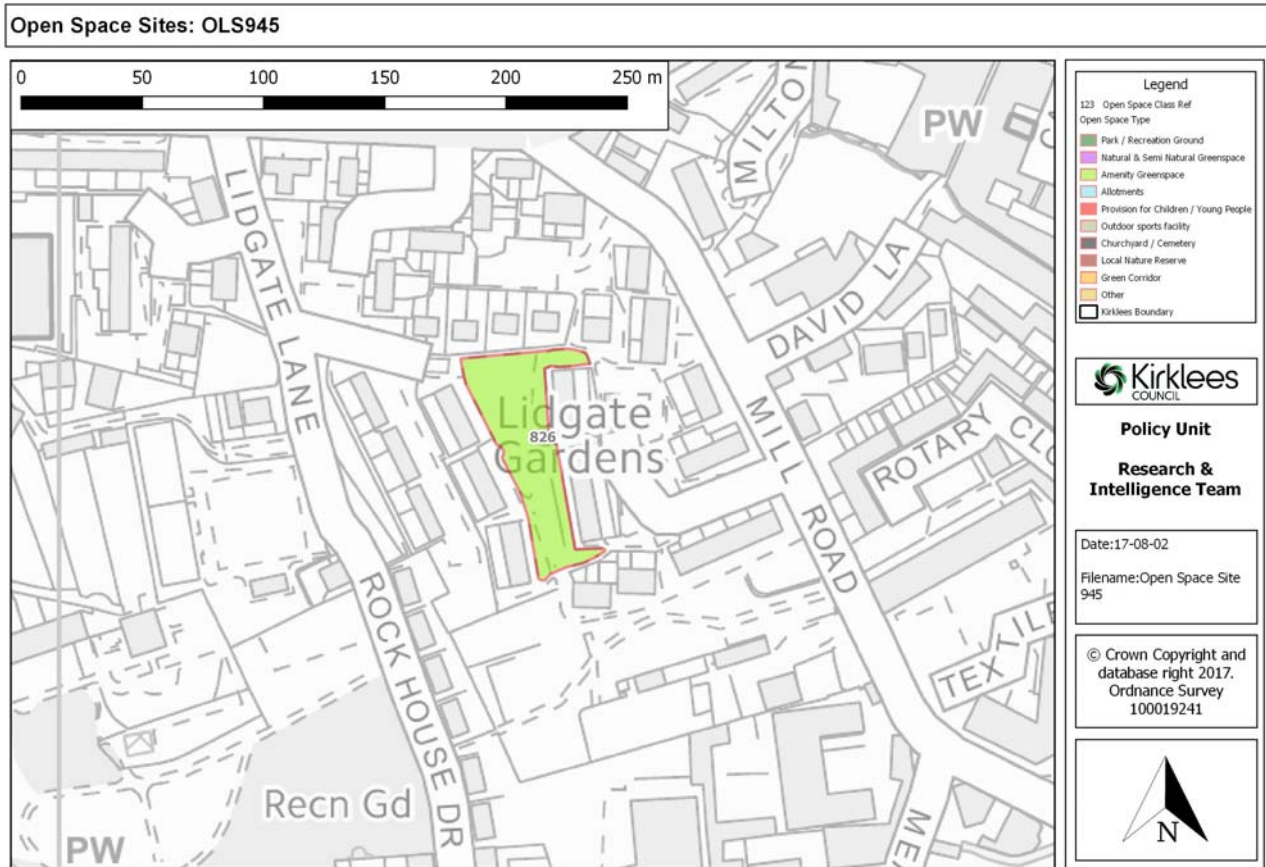
| | |
|----------------|--------|
| Total score | 45 |
| Percentage | 47 |
| Quality rating | MEDIUM |

OLS 945 - Lidgate Gardens, Lidgate Lane, Batley

Gross site area (ha):

0.23

Classes: Amenity greenspace (826)



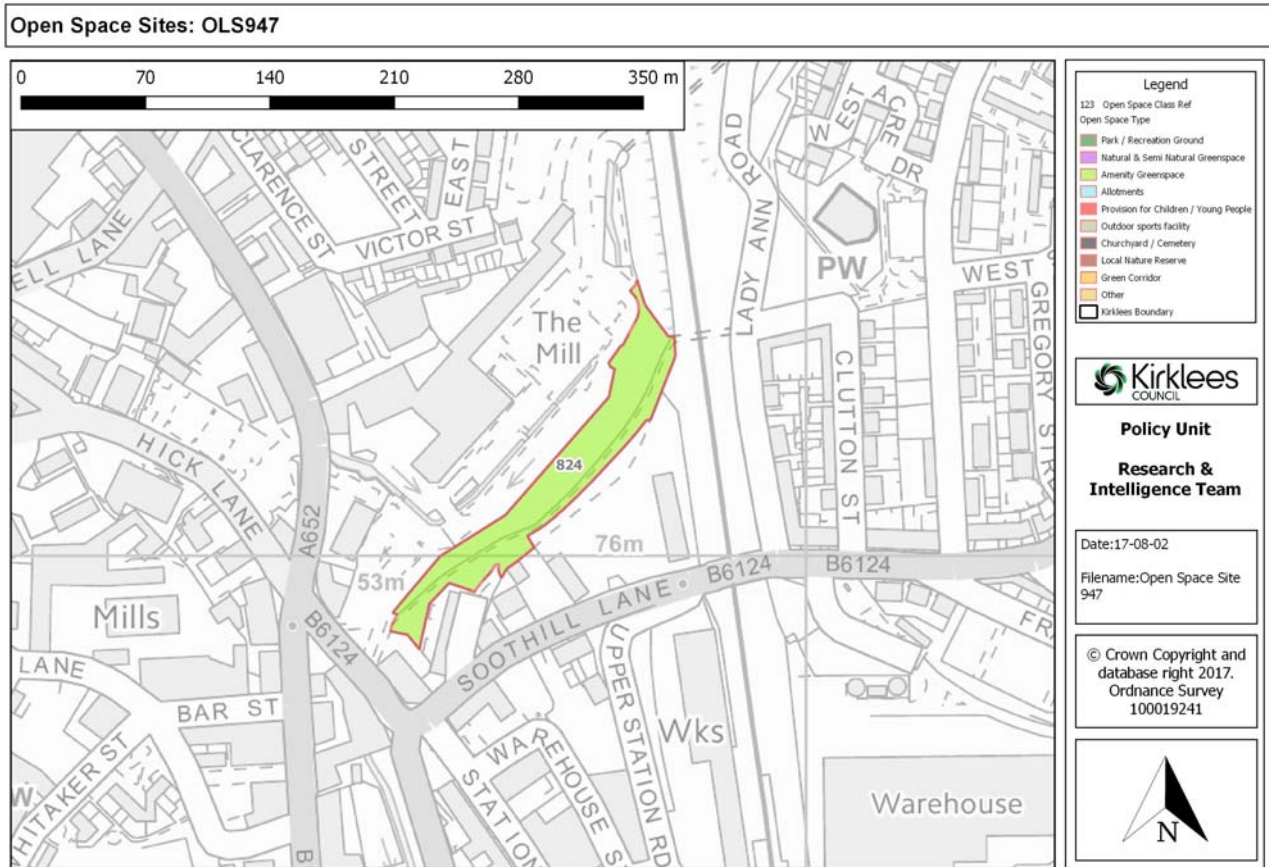
| | | |
|-----------------------------------|--------------|----------------------------------------|
| Open Space Reference | 945 | Amenity greenspace |
| Class Reference | 826 | Class Area (Ha): 0.23 |
| Built facility strategy: | No | Playing pitch strategy: No |
| Open Space Site Assessment | | |
| Level of use | 3 | Scarcity Value : 0 |
| IMD Rank | 5 | |
| Space meets needs of: | Score | Comment |
| Elderly | 0 | |
| Juniors | 0 | |
| Teenagers | 0 | |
| Disabled | 0 | |
| Family | 0 | |
| Others | 0 | |
| High Benefits | | |
| Structural and landscaping | 0 | |
| Ecological | 0 | |
| Educational | 0 | |
| Social and Health | 0 | |
| Cultural and heritage | 0 | |
| Amenity and a sense of place | 10 | Public open space in residential area. |
| Economic | 0 | |
| Designated Nature Site | 0 | |
| Friends of group to the site | 0 | |
| Total score | 18 | |
| Percentage | 20 | |
| Value rating | HIGH | |

OLS 947 - Land south East of, Yorkshire Mill Village, Oxford Terrace, Batley

Gross site area (ha):

0.55

Classes: Amenity greenspace (824)



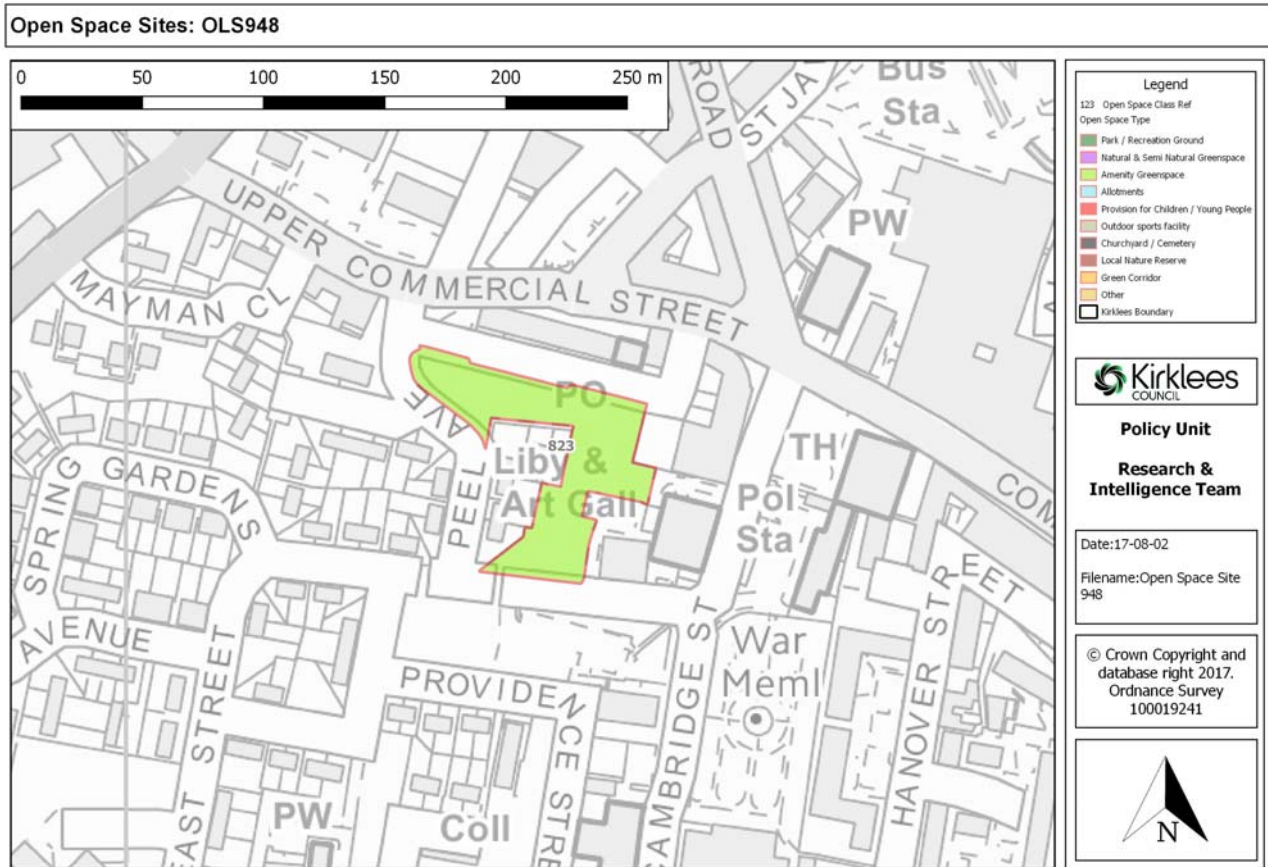
| | | |
|-----------------------------------|--------------|----------------------------|
| Open Space Reference | 947 | Amenity greenspace |
| Class Reference | 824 | Class Area (Ha): 0.55 |
| Built facility strategy: | No | Playing pitch strategy: No |
| Open Space Site Assessment | | |
| Level of use | 2 | Scarcity Value : 0 |
| IMD Rank | 4 | |
| Space meets needs of: | Score | Comment |
| Elderly | 0 | |
| Juniors | 0 | |
| Teenagers | 0 | |
| Disabled | 0 | |
| Family | 0 | |
| Others | 0 | |
| High Benefits | | |
| Structural and landscaping | 0 | |
| Ecological | 0 | |
| Educational | 0 | |
| Social and Health | 0 | |
| Cultural and heritage | 0 | |
| Amenity and a sense of place | 10 | |
| Economic | 0 | |
| Designated Nature Site | 0 | |
| Friends of group to the site | 0 | |
| Total score | 16 | |
| Percentage | 17 | |
| Value rating | HIGH | |

OLS 948 - Land east of, 1-11, Peel Avenue, Batley

Gross site area (ha):

0.37

Classes: Amenity greenspace (823)



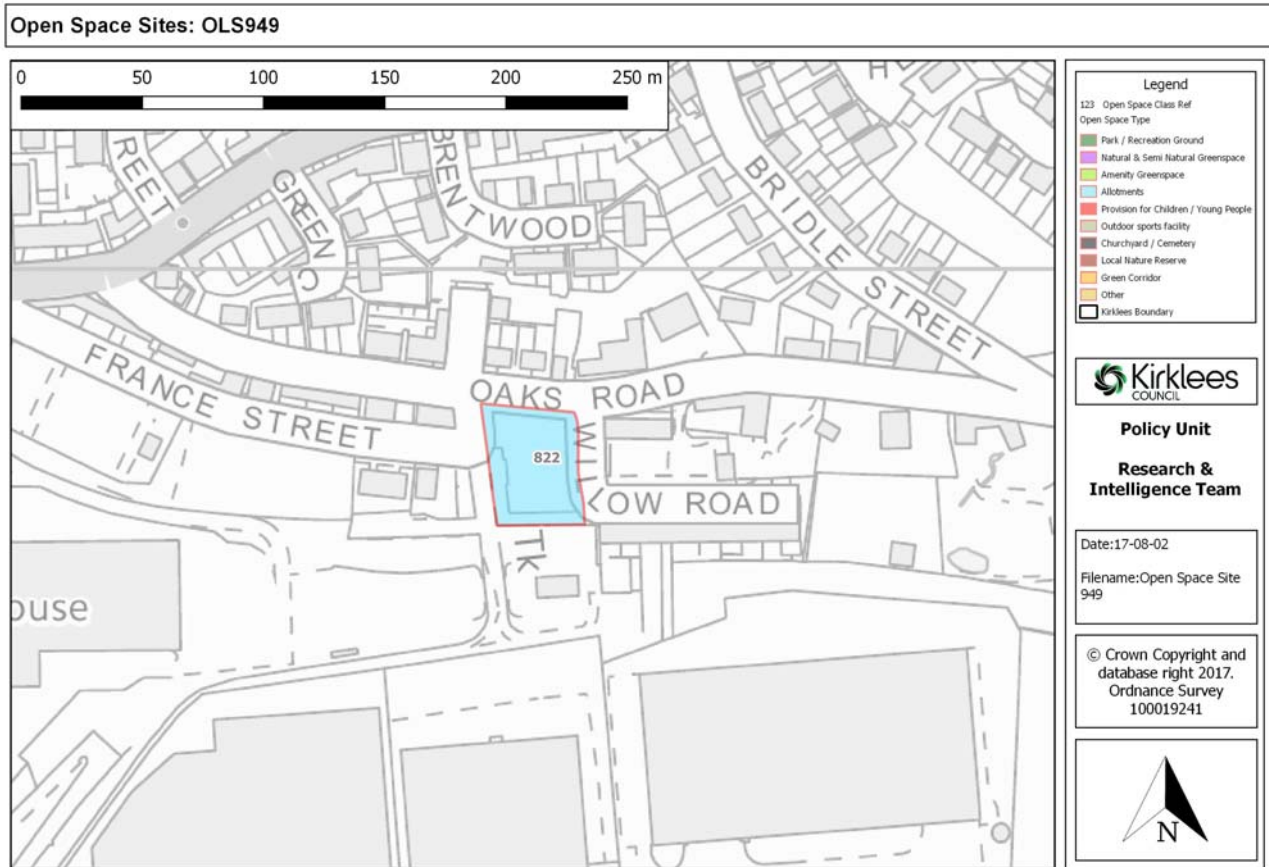
| | | |
|-----------------------------------|--------------|------------------------------|
| Open Space Reference | 948 | Amenity greenspace |
| Class Reference | 823 | Class Area (Ha): 0.37 |
| Built facility strategy: | No | Playing pitch strategy: No |
| Open Space Site Assessment | | |
| Level of use | 3 | Scarcity Value : 0 |
| IMD Rank | 5 | |
| Space meets needs of: | Score | Comment |
| Elderly | 0 | |
| Juniors | 0 | |
| Teenagers | 0 | |
| Disabled | 0 | |
| Family | 0 | |
| Others | 0 | |
| High Benefits | | |
| Structural and landscaping | 0 | |
| Ecological | 5 | Mature trees in town centre. |
| Educational | 0 | |
| Social and Health | 0 | |
| Cultural and heritage | 0 | |
| Amenity and a sense of place | 10 | |
| Economic | 0 | |
| Designated Nature Site | 0 | |
| Friends of group to the site | 0 | |
| Total score | 23 | |
| Percentage | 25 | |
| Value rating | HIGH | |

OLS 949 - Oakes Road Allotments, Oakes Road, Soothill, Batley

Gross site area (ha):

0.18

Classes: Allotments (822)



| | | |
|-----------------------------------|--------------|----------------------------|
| Open Space Reference | 949 | Allotments |
| Class Reference | 822 | Class Area (Ha): 0.18 |
| Built facility strategy: | No | Playing pitch strategy: No |
| Open Space Site Assessment | | |
| Level of use | 1 | Scarcity Value : 4 |
| IMD Rank | 4 | |
| Space meets needs of: | Score | Comment |
| Elderly | 0 | |
| Juniors | 0 | |
| Teenagers | 0 | |
| Disabled | 0 | |
| Family | 0 | |
| Others | 0 | |
| High Benefits | | |
| Structural and landscaping | 0 | |
| Ecological | 0 | |
| Educational | 0 | |
| Social and Health | 0 | |
| Cultural and heritage | 0 | |
| Amenity and a sense of place | 0 | |
| Economic | 0 | |
| Designated Nature Site | 0 | |
| Friends of group to the site | 0 | |
| Total score | 9 | |
| Percentage | 10 | |
| Value rating | LOW | Private disused site. |

Quality condition assessment (Allotments)

Welcoming place

| | |
|---------------------------------|------------------------------------------------------------------------------------------------|
| Main Entrance | |
| Gradient and value | 5 - Flat (whole site) |
| Ramps and guard rails | 1 - No ramps/guard rails |
| Boundaries | 6 - Site is next to road with some boundary eg fence, wall etc or away from road & no boundary |
| Boundaries quality | 2 - Poor quality |
| Controls to prevent illegal use | 1 - There are no controls |
| Personal security | 4 - Overlooked by housing on most sides |

Site quality and paths

| | |
|-----------------------------|----------------------------------------------------------------------------------------|
| Maintenance & cleanliness | 1 - General appearance is very poor. Litter and graffiti is considered a large problem |
| Drainage | 4 - |
| Hedgerows - Maintenance | 1 - Hedgerows not well maintained |
| Hedgerows_Are trees present | Y |
| Hedgerows_Overgrown | Y |
| Hedgerows_Managed | N |
| Paths | |

Enhanced site facilities and features

| | |
|----------------------------|--|
| Sufficient disabled access | |
| Fresh water supply | |
| Room for expansion | |
| Toilet facilities | |
| Shelter | |

Buildings and artefacts

| | |
|-------------|--------------------------------------------------|
| On site | N |
| Comments | |
| Maintenance | 1 - Very poor condition - vandalism and graffiti |

Summary

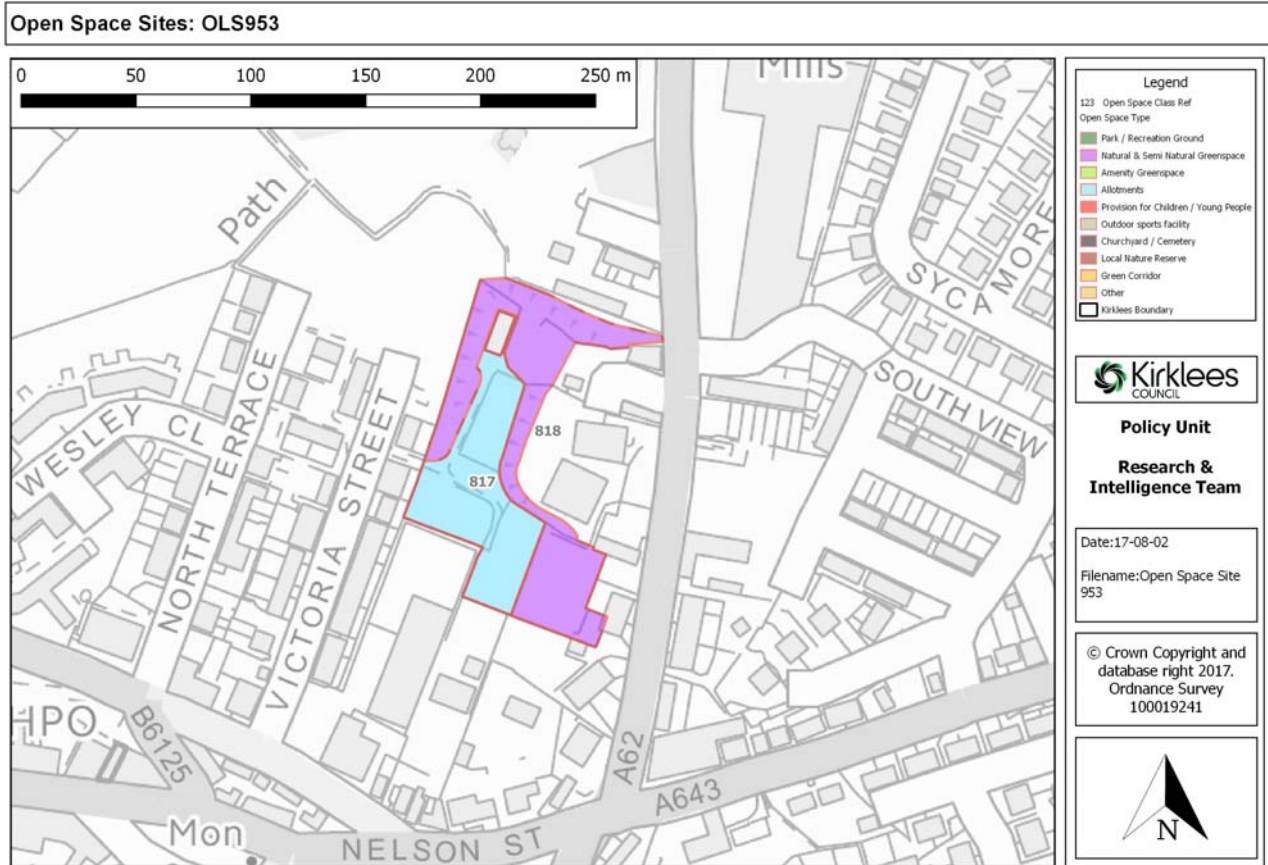
| | |
|----------------|-----|
| Total score | 26 |
| Percentage | 27 |
| Quality rating | LOW |

OLS 953 - Victoria Street Allotments, Victoria Street, Birstall, Batley

Gross site area (ha):

0.75

Classes: Allotments (817), Natural & semi-natural greenspace (818)



| | | |
|-----------------------------------|--------------|----------------------------|
| Open Space Reference | 953 | Allotments |
| Class Reference | 817 | Class Area (Ha): 0.32 |
| Built facility strategy: | No | Playing pitch strategy: No |
| Open Space Site Assessment | | |
| Level of use | 4 | Scarcity Value : 4 |
| IMD Rank | 4 | |
| Space meets needs of: | Score | Comment |
| Elderly | 5 | |
| Juniors | 0 | |
| Teenagers | 0 | |
| Disabled | 0 | |
| Family | 0 | |
| Others | 0 | |
| High Benefits | | |
| Structural and landscaping | 0 | |
| Ecological | 0 | |
| Educational | 0 | |
| Social and Health | 10 | |
| Cultural and heritage | 0 | |
| Amenity and a sense of place | 0 | |
| Economic | 0 | |
| Designated Nature Site | 0 | |
| Friends of group to the site | 0 | |
| Total score | 27 | |
| Percentage | 30 | |
| Value rating | HIGH | |

Quality condition assessment (Allotments)
Welcoming place

| | |
|---------------------------------|--------------------------------------------------------------------------------|
| Main Entrance | 5 - Opens onto safe/busy areas with natural surveillance from roads, paths etc |
| Gradient and value | 4 - Gentle slopes |
| Ramps and guard rails | 1 - No ramps/guard rails |
| Boundaries | 10 - Site located away from road with boundary eg fence, wall etc |
| Boundaries quality | 8 |
| Controls to prevent illegal use | 5 - Adequate & appropriate controls |
| Personal security | 3 - Overlooked by housing on one side |

Site quality and paths

| | |
|-----------------------------|-----------------------------------------------------------|
| Maintenance & cleanliness | 4 - Good |
| Drainage | 5 - The site is well drained (no evidence of water pools) |
| Hedgerows - Maintenance | 0 - |
| Hedgerows_Are trees present | Y |
| Hedgerows_Overgrown | N |
| Hedgerows_Managed | Y |
| Paths | 4 - |

Enhanced site facilities and features

| | |
|----------------------------|-----|
| Sufficient disabled access | |
| Fresh water supply | Yes |
| Room for expansion | |
| Toilet facilities | |
| Shelter | |

Buildings and artefacts

| | |
|-------------|-----------------------------------------------------------|
| On site | Y |
| Comments | sheds greenhouses |
| Maintenance | 4 - Good condition - no evidence of graffiti or vandalism |

Summary

| | |
|----------------|------|
| Total score | 58 |
| Percentage | 61 |
| Quality rating | HIGH |

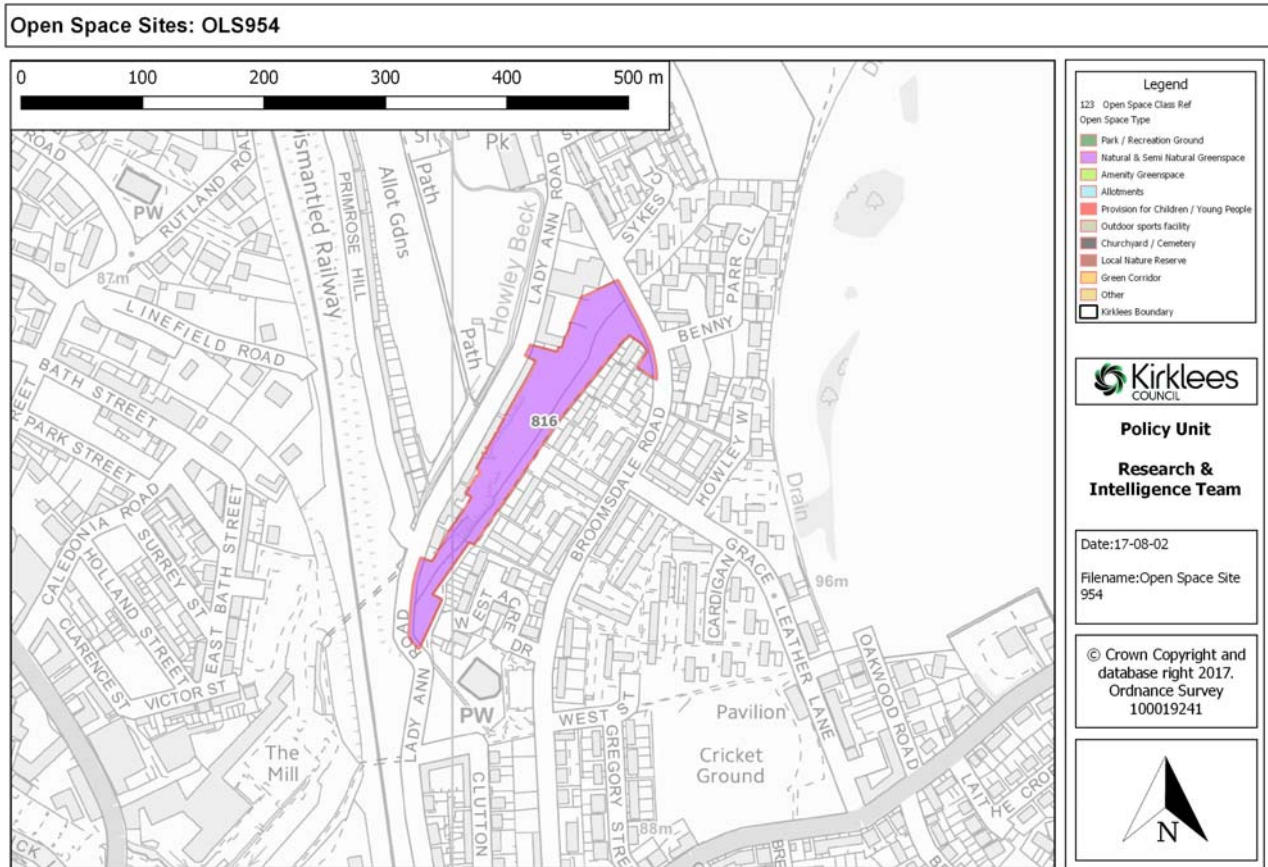
| | | |
|-----------------------------------|--------------|--------------------------------------------------------------------------------------------------------|
| Open Space Reference | 953 | Natural & semi-natural greenspace |
| Class Reference | 818 | Class Area (Ha): 0.42 |
| Built facility strategy: No | | Playing pitch strategy: No |
| Open Space Site Assessment | | |
| Level of use | 1 | Scarcity Value : 0 |
| IMD Rank | 2 | |
| Space meets needs of: | Score | Comment |
| Elderly | 0 | |
| Juniors | 0 | |
| Teenagers | 0 | |
| Disabled | 0 | |
| Family | 0 | |
| Others | 0 | |
| High Benefits | | |
| Structural and landscaping | 0 | |
| Ecological | 0 | |
| Educational | 0 | |
| Social and Health | 0 | |
| Cultural and heritage | 0 | |
| Amenity and a sense of place | 0 | |
| Economic | 0 | |
| Designated Nature Site | 0 | |
| Friends of group to the site | 0 | |
| Total score | 3 | |
| Percentage | 3 | |
| Value rating | LOW | Sloping scrub land adjoining allotments. Connects allotments to larger urban green space to the north. |

OLS 954 - Land rear of, Broomwalk, Soothill, Batley

Gross site area (ha):

1.13

Classes: Natural & semi-natural greenspace (816)



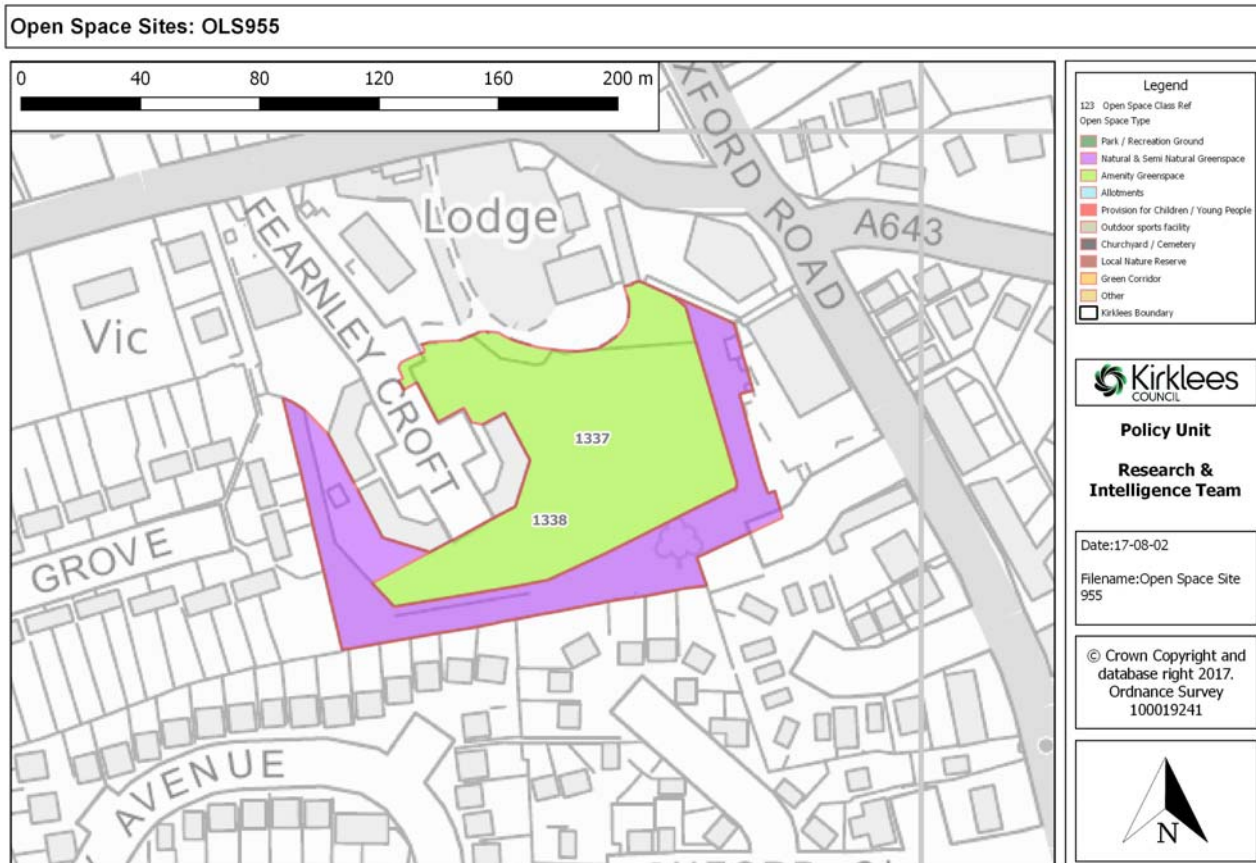
| | | |
|-----------------------------------|--------------|----------------------------------------------------------------------------------------------------------------------------------------------------------------------------------------------------------------|
| Open Space Reference | 954 | Natural & semi-natural greenspace |
| Class Reference | 816 | Class Area (Ha): 1.13 |
| Built facility strategy: | No | Playing pitch strategy: No |
| Open Space Site Assessment | | |
| Level of use | 2 | Scarcity Value : 2 |
| IMD Rank | 4 | |
| Space meets needs of: | Score | Comment |
| Elderly | 0 | |
| Juniors | 0 | |
| Teenagers | 0 | |
| Disabled | 0 | |
| Family | 0 | |
| Others | 0 | |
| High Benefits | | |
| Structural and landscaping | 5 | Forms green corridor between existing housing. |
| Ecological | 0 | |
| Educational | 0 | |
| Social and Health | 0 | |
| Cultural and heritage | 0 | |
| Amenity and a sense of place | 0 | |
| Economic | 0 | |
| Designated Nature Site | 0 | |
| Friends of group to the site | 0 | |
| Total score | 13 | |
| Percentage | 15 | |
| Value rating | HIGH | Steep naturalised green space between existing houses on Lady House Road and houses at higher level on Broomsdale Road. Well treed and vegetated in parts, forms green corridor. Public footpath through site. |

OLS 955 - Land adjacent, Fearnley Croft, Gomersal, Cleckheaton

Gross site area (ha):

1.08

Classes: Amenity greenspace (1337), Woodland (1338)



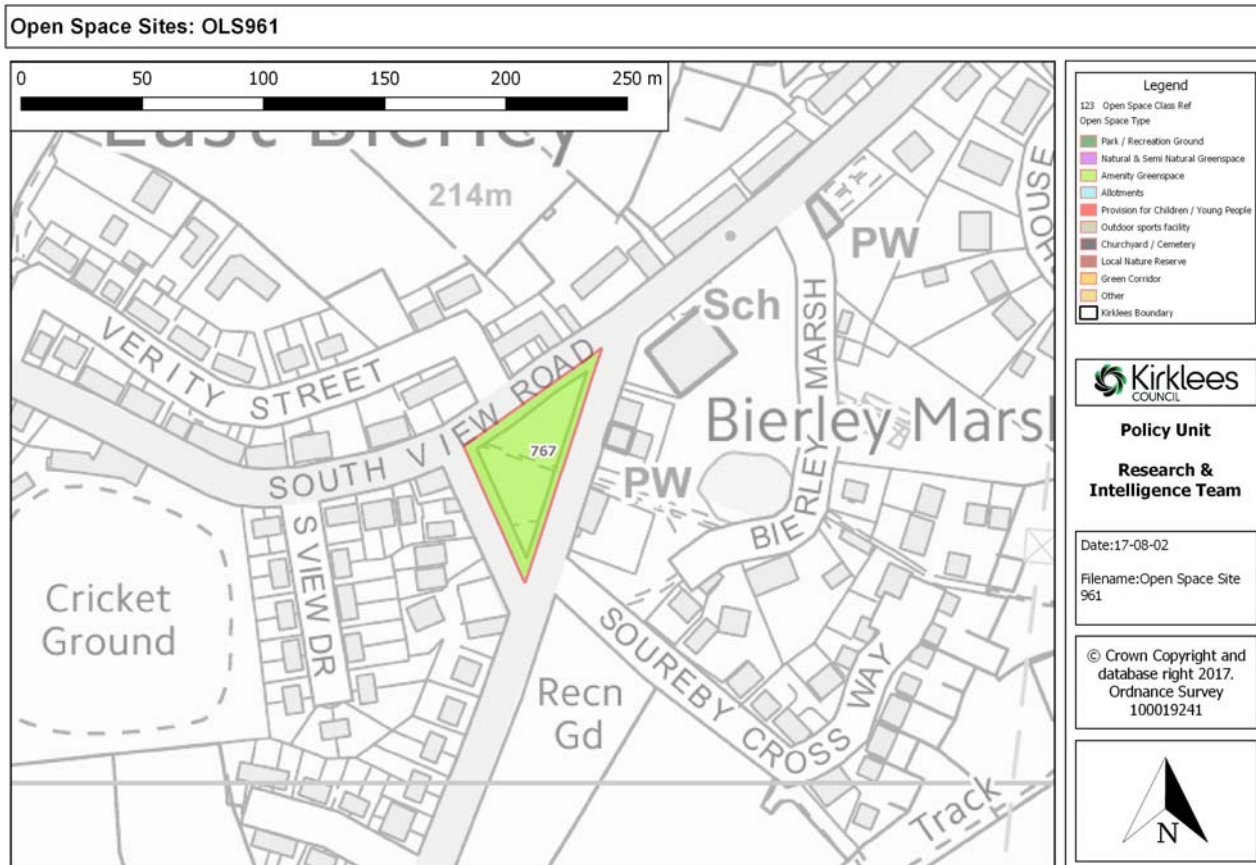
| | | |
|-----------------------------------|--------------|------------------------------------------------------------------------------------------------------------------------|
| Open Space Reference | 955 | Amenity greenspace |
| Class Reference | 1337 | Class Area (Ha): 0.66 |
| Built facility strategy: | No | Playing pitch strategy: No |
| Open Space Site Assessment | | |
| Level of use | 3 | Scarcity Value : 0 |
| IMD Rank | 2 | |
| Space meets needs of: | Score | Comment |
| Elderly | 0 | |
| Juniors | 0 | |
| Teenagers | 0 | |
| Disabled | 0 | |
| Family | 5 | |
| Others | 0 | |
| High Benefits | | |
| Structural and landscaping | 0 | |
| Ecological | 0 | |
| Educational | 0 | |
| Social and Health | 0 | |
| Cultural and heritage | 0 | |
| Amenity and a sense of place | 10 | Visual amenity |
| Economic | 0 | |
| Designated Nature Site | 0 | |
| Friends of group to the site | 0 | |
| Total score | 20 | |
| Percentage | 22 | |
| Value rating | HIGH | Maintained public open space to new housing development, includes grassed areas, landscaping and some protected trees. |

OLS 961 - East Bierley Village Green, The Green, East Bierley, Cleckheaton

Gross site area (ha):

0.21

Classes: Amenity greenspace (767)



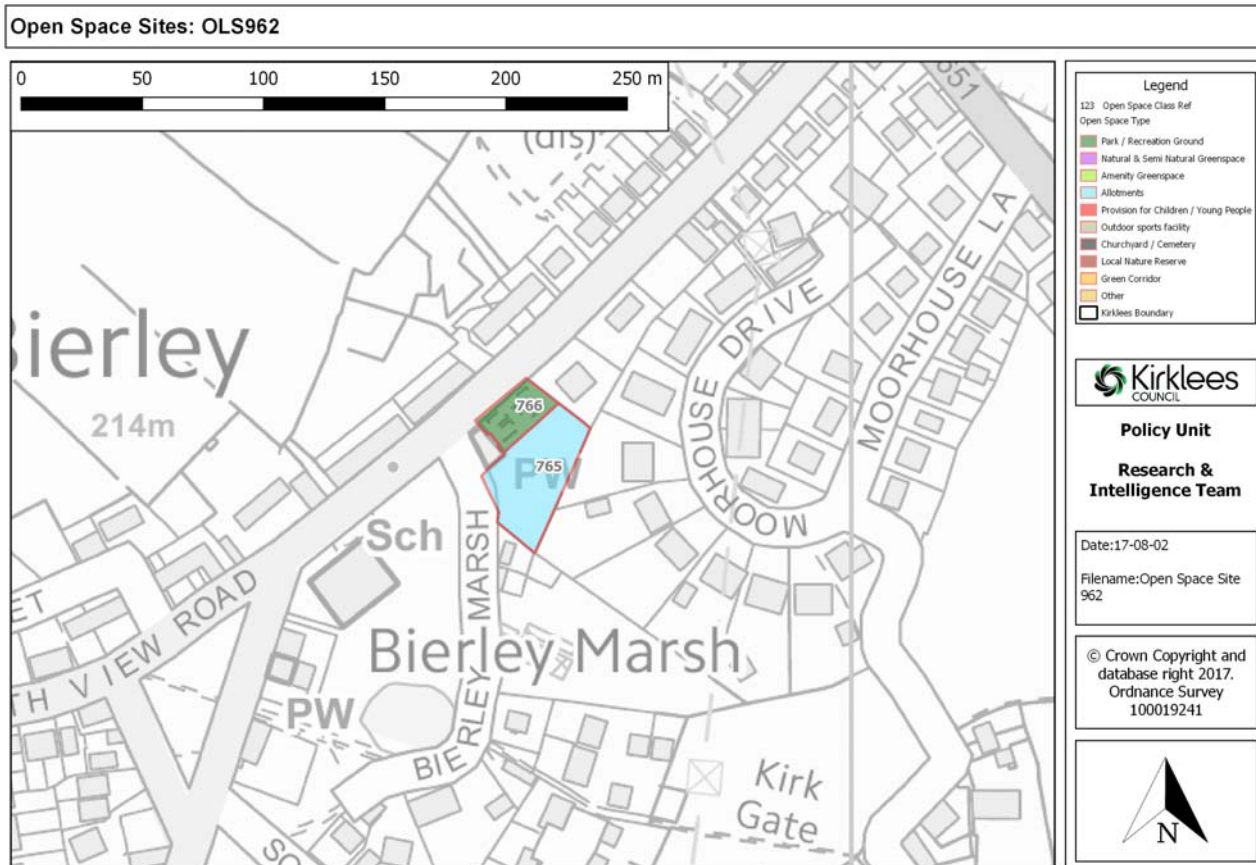
| | | |
|-----------------------------------|--------------|----------------------------------------------------------------------------------------------------------------------------|
| Open Space Reference | 961 | Amenity greenspace |
| Class Reference | 767 | Class Area (Ha): 0.21 |
| Built facility strategy: | No | Playing pitch strategy: No |
| Open Space Site Assessment | | |
| Level of use | 3 | Scarcity Value : 0 |
| IMD Rank | 2 | |
| Space meets needs of: | Score | Comment |
| Elderly | 5 | |
| Juniors | 0 | |
| Teenagers | 0 | |
| Disabled | 0 | |
| Family | 0 | |
| Others | 0 | |
| High Benefits | | |
| Structural and landscaping | 0 | |
| Ecological | 0 | |
| Educational | 0 | |
| Social and Health | 0 | |
| Cultural and heritage | 5 | Stocks on site. |
| Amenity and a sense of place | 10 | Village Green. |
| Economic | 0 | |
| Designated Nature Site | 0 | |
| Friends of group to the site | 0 | |
| Total score | 25 | |
| Percentage | 27 | |
| Value rating | HIGH | Registered village green with footpaths across. Used for Christmas Tree. Seating area. Existing stocks on site are listed. |

OLS 962 - East Bierley Memorial Park, South View Road, East Bierley, Cleckheaton

Gross site area (ha):

0.19

Classes: Allotments (765), Parks & recreation grounds (766)



| | | |
|-----------------------------------|--------------|----------------------------|
| Open Space Reference | 962 | Allotments |
| Class Reference | 765 | Class Area (Ha): 0.14 |
| Built facility strategy: | No | Playing pitch strategy: No |
| Open Space Site Assessment | | |
| Level of use | 1 | Scarcity Value : 4 |
| IMD Rank | 2 | |
| Space meets needs of: | Score | Comment |
| Elderly | 0 | |
| Juniors | 0 | |
| Teenagers | 0 | |
| Disabled | 0 | |
| Family | 0 | |
| Others | 0 | |
| High Benefits | | |
| Structural and landscaping | 0 | |
| Ecological | 0 | |
| Educational | 0 | |
| Social and Health | 10 | |
| Cultural and heritage | 0 | |
| Amenity and a sense of place | 0 | |
| Economic | 0 | |
| Designated Nature Site | 0 | |
| Friends of group to the site | 0 | |
| Total score | 17 | |
| Percentage | 18 | |
| Value rating | LOW | |

Quality condition assessment (Allotments)

Welcoming place

| | |
|---------------------------------|-----------------------------------------------------------------------------------------------|
| Main Entrance | 3 - Opens onto reasonable safe/busy area with some natural surveillance from roads, paths etc |
| Gradient and value | 5 - Flat (whole site) |
| Ramps and guard rails | 1 - No ramps/guard rails |
| Boundaries | 10 - Site located away from road with boundary eg fence, wall etc |
| Boundaries quality | 6 - Variable quality |
| Controls to prevent illegal use | 3 - Some controls, but some noticeable gaps |
| Personal security | 4 - Overlooked by housing on most sides |

Site quality and paths

| | |
|-----------------------------|----------|
| Maintenance & cleanliness | 2 - Poor |
| Drainage | 4 - |
| Hedgerows - Maintenance | 2 - |
| Hedgerows_Are trees present | Y |
| Hedgerows_Overgrown | Y |
| Hedgerows_Managed | N |
| Paths | |

Enhanced site facilities and features

| | |
|----------------------------|--|
| Sufficient disabled access | |
| Fresh water supply | |
| Room for expansion | |
| Toilet facilities | |
| Shelter | |

Buildings and artefacts

| | |
|-------------|---|
| On site | N |
| Comments | |
| Maintenance | |

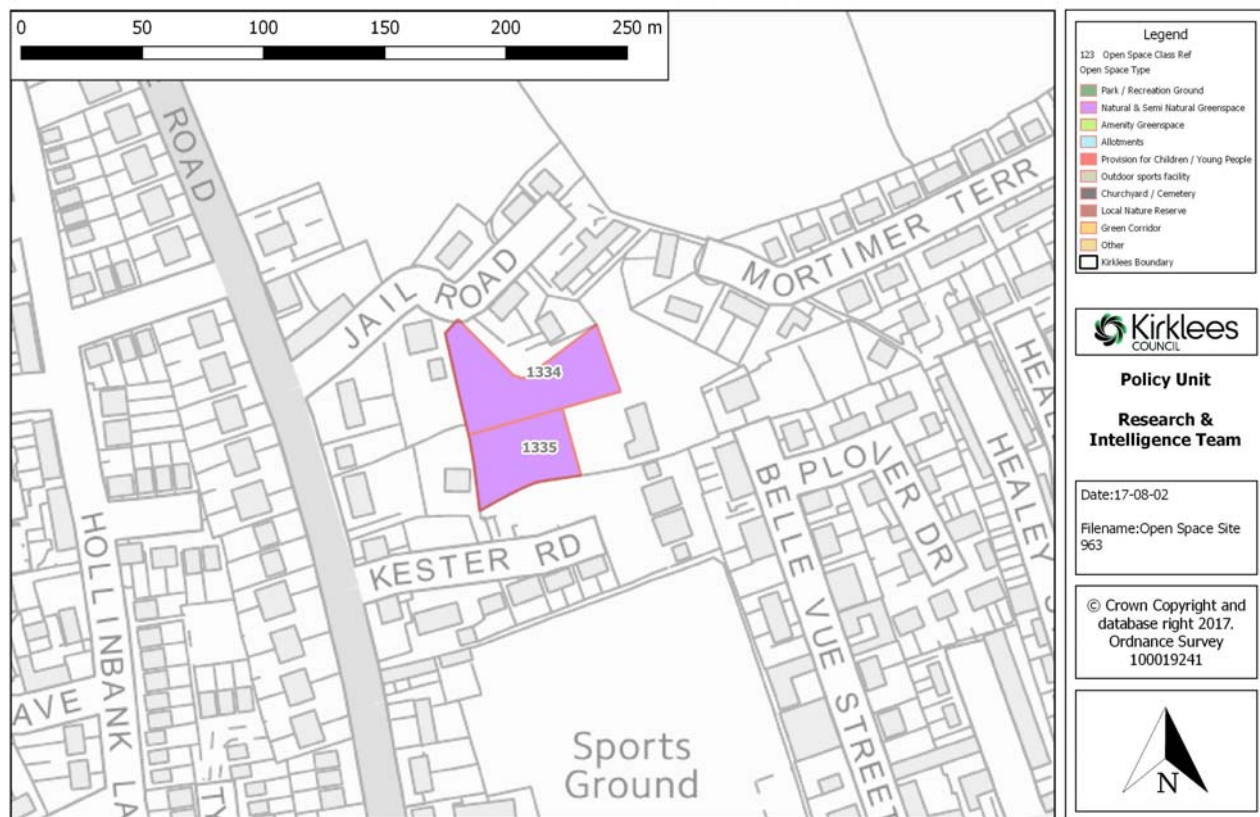
Summary

| | |
|----------------|--------|
| Total score | 40 |
| Percentage | 42 |
| Quality rating | MEDIUM |

| | | |
|-----------------------------------|--------------|------------------------------------------------------------|
| Open Space Reference | 962 | Parks & recreation grounds |
| Class Reference | 766 | Class Area (Ha): 0.05 |
| Built facility strategy: No | | Playing pitch strategy: No |
| Open Space Site Assessment | | |
| Level of use | 6 | Scarcity Value : 1 |
| IMD Rank | 2 | |
| Space meets needs of: | Score | Comment |
| Elderly | 5 | |
| Juniors | 0 | |
| Teenagers | 0 | |
| Disabled | 0 | |
| Family | 0 | |
| Others | 0 | |
| High Benefits | | |
| Structural and landscaping | 0 | |
| Ecological | 0 | |
| Educational | 0 | |
| Social and Health | 0 | |
| Cultural and heritage | 5 | Grade II listed war memorial. |
| Amenity and a sense of place | 10 | Attractive well maintained gardens with some mature trees. |
| Economic | 0 | |
| Designated Nature Site | 0 | |
| Friends of group to the site | 0 | |
| Total score | 29 | |
| Percentage | 29 | |

OLS 963 - Land south of, 51, Jail Road, Batley**Gross site area (ha):****0.29**

Classes: Natural & semi-natural greenspace (1334, 1335)

Open Space Sites: OLS963

| | | |
|-----------------------------------|--------------|--------------------------------------------------------------|
| Open Space Reference | 963 | Natural & semi-natural greenspace |
| Class Reference | 1334 | Class Area (Ha): 0.17 |
| Built facility strategy: | No | Playing pitch strategy: No |
| Open Space Site Assessment | | |
| Level of use | 3 | Scarcity Value : 0 |
| IMD Rank | 3 | |
| Space meets needs of: | Score | Comment |
| Elderly | 0 | |
| Juniors | 0 | |
| Teenagers | 0 | |
| Disabled | 0 | |
| Family | 0 | |
| Others | 0 | |
| High Benefits | | |
| Structural and landscaping | 0 | |
| Ecological | 0 | |
| Educational | 0 | |
| Social and Health | 0 | |
| Cultural and heritage | 0 | |
| Amenity and a sense of place | 0 | |
| Economic | 0 | |
| Designated Nature Site | 0 | |
| Friends of group to the site | 0 | |
| Total score | 6 | |
| Percentage | 7 | |
| Value rating | MEDIUM | Small field used for horse grazing, northern part fenced off |

containing rough grassland. Site has scattered trees.

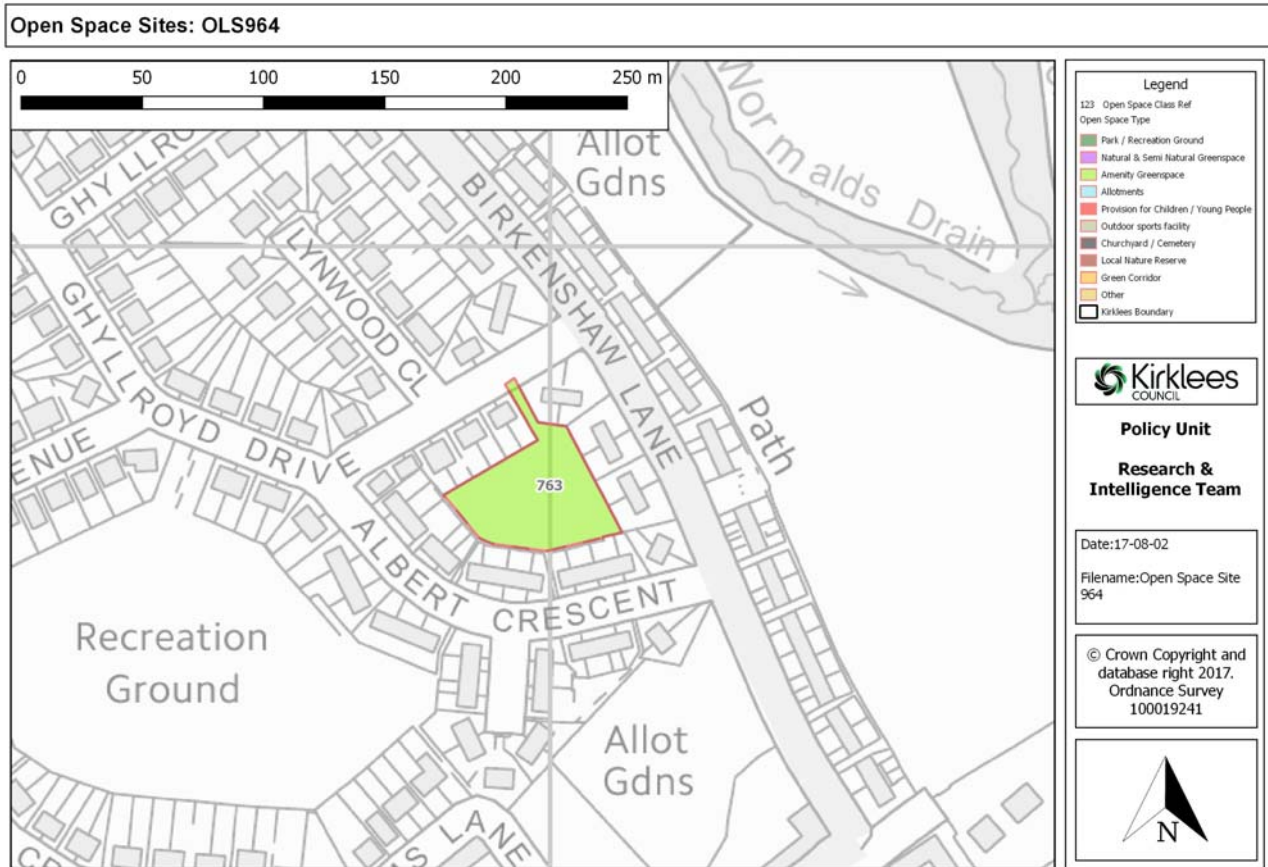
| | | |
|-----------------------------------|--------------|----------------------------------------------|
| Open Space Reference | 963 | Natural & semi-natural greenspace |
| Class Reference | 1335 | Class Area (Ha): 0.12 |
| Built facility strategy: No | | Playing pitch strategy: No |
| Open Space Site Assessment | | |
| Level of use | 3 | Scarcity Value : 0 |
| IMD Rank | 3 | |
| Space meets needs of: | Score | Comment |
| Elderly | 0 | |
| Juniors | 0 | |
| Teenagers | 0 | |
| Disabled | 0 | |
| Family | 0 | |
| Others | 0 | |
| High Benefits | | |
| Structural and landscaping | 0 | |
| Ecological | 0 | |
| Educational | 0 | |
| Social and Health | 0 | |
| Cultural and heritage | 0 | |
| Amenity and a sense of place | 0 | |
| Economic | 0 | |
| Designated Nature Site | 0 | |
| Friends of group to the site | 0 | |
| Total score | 6 | |
| Percentage | 7 | |
| Value rating | MEDIUM | Grassland used for horse grazing. |

OLS 964 - Land south of, 36-46, Ghyllroyd Drive, Birkenshaw, Cleckheaton

Gross site area (ha):

0.24

Classes: Amenity greenspace (763)



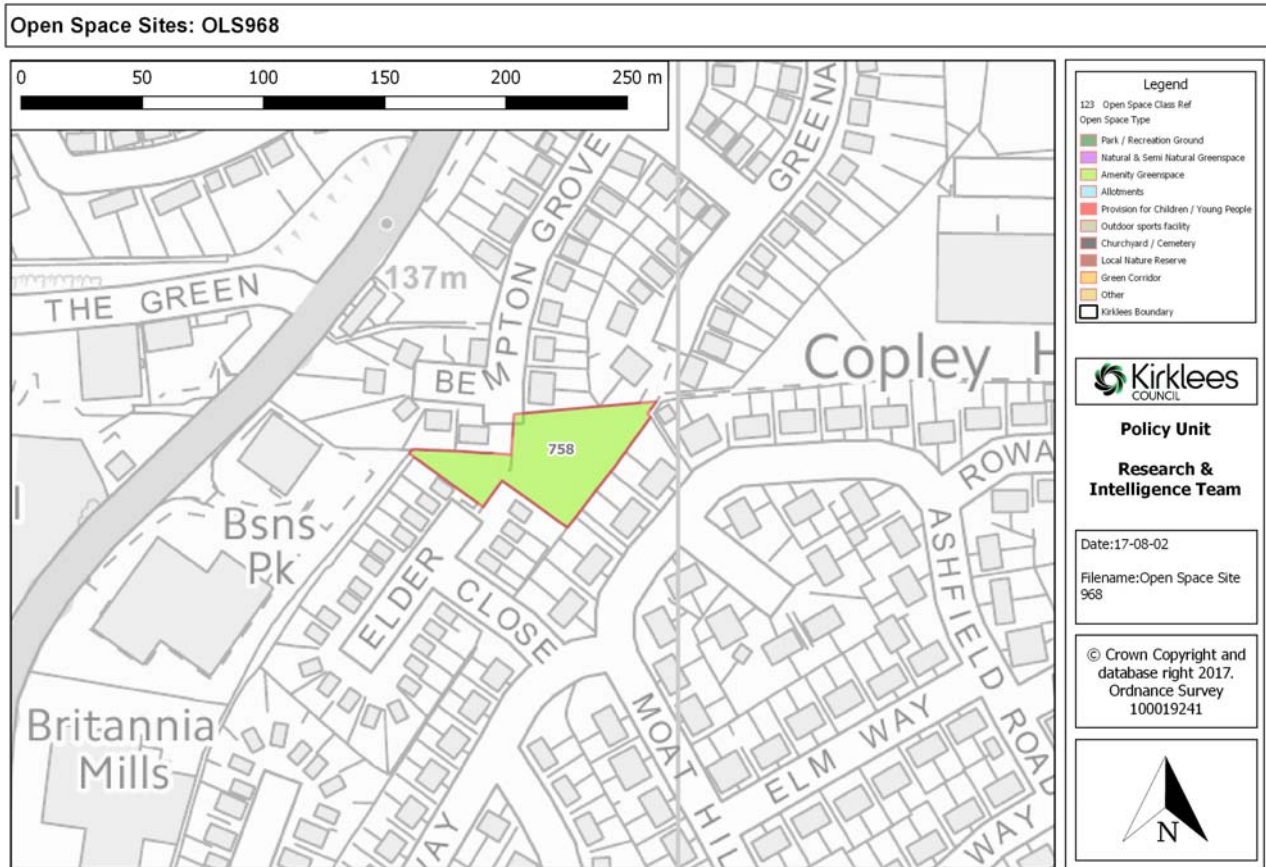
| | | |
|-----------------------------------|--------------|-------------------------------------------------------------------------------|
| Open Space Reference | 964 | Amenity greenspace |
| Class Reference | 763 | Class Area (Ha): 0.24 |
| Built facility strategy: | No | Playing pitch strategy: No |
| Open Space Site Assessment | | |
| Level of use | 3 | Scarcity Value : 3 |
| IMD Rank | 3 | |
| Space meets needs of: | Score | Comment |
| Elderly | 0 | |
| Juniors | 0 | |
| Teenagers | 0 | |
| Disabled | 0 | |
| Family | 0 | |
| Others | 0 | |
| High Benefits | | |
| Structural and landscaping | 0 | |
| Ecological | 0 | |
| Educational | 0 | |
| Social and Health | 0 | |
| Cultural and heritage | 0 | |
| Amenity and a sense of place | 0 | |
| Economic | 0 | |
| Designated Nature Site | 0 | |
| Friends of group to the site | 0 | |
| Total score | 9 | |
| Percentage | 10 | |
| Value rating | LOW | Maintained green space surrounded by housing. Some informal recreational use. |

OLS 968 - Land south of, 23, Bempton Grove, Birstall, Batley

Gross site area (ha):

0.24

Classes: Amenity greenspace (758)



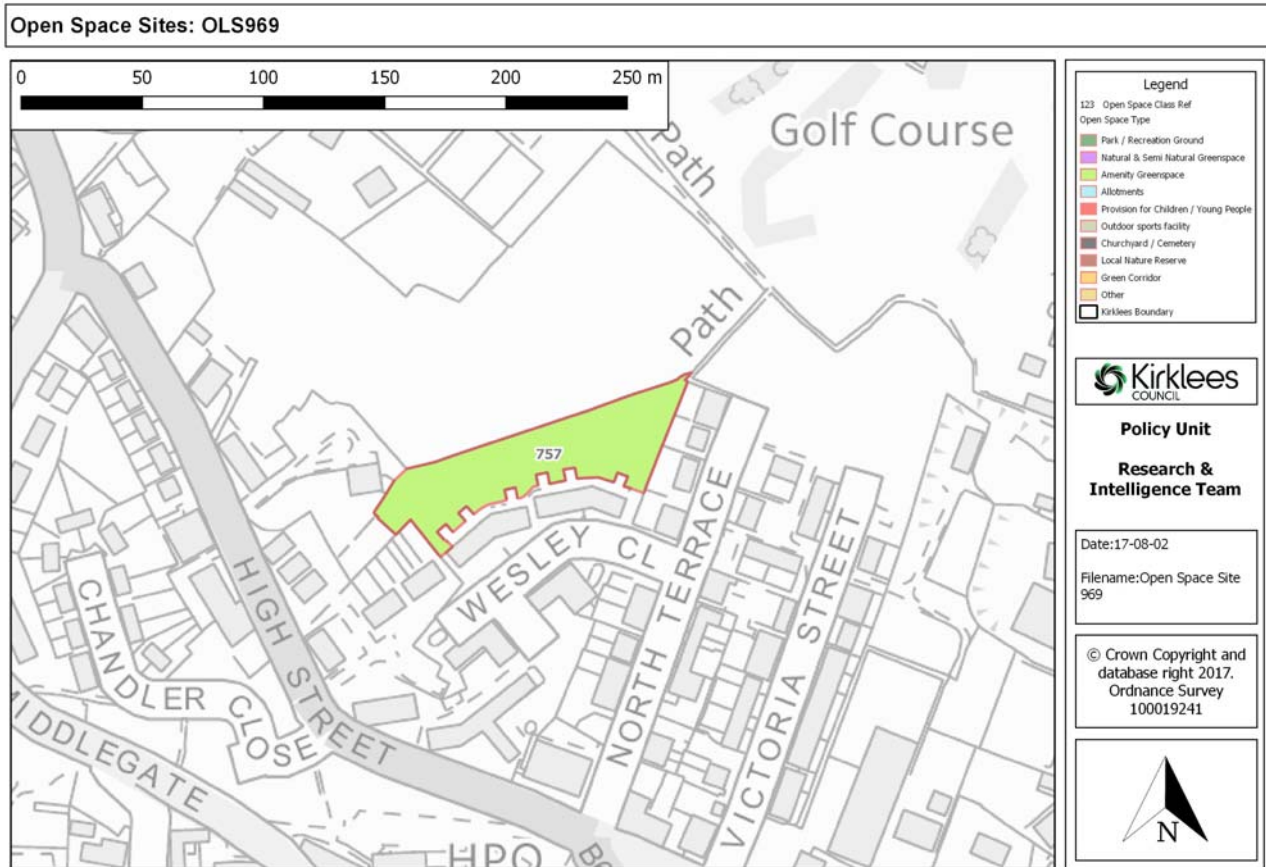
| | | |
|-----------------------------------|--------------|------------------------------------------------------|
| Open Space Reference | 968 | Amenity greenspace |
| Class Reference | 758 | Class Area (Ha): 0.24 |
| Built facility strategy: | No | Playing pitch strategy: No |
| Open Space Site Assessment | | |
| Level of use | 3 | Scarcity Value : 1 |
| IMD Rank | 2 | |
| Space meets needs of: | Score | Comment |
| Elderly | 0 | |
| Juniors | 0 | |
| Teenagers | 0 | |
| Disabled | 0 | |
| Family | 0 | |
| Others | 0 | |
| High Benefits | | |
| Structural and landscaping | 0 | |
| Ecological | 0 | |
| Educational | 0 | |
| Social and Health | 0 | |
| Cultural and heritage | 0 | |
| Amenity and a sense of place | 10 | Visual amenity |
| Economic | 0 | |
| Designated Nature Site | 0 | |
| Friends of group to the site | 0 | |
| Total score | 16 | |
| Percentage | 17 | |
| Value rating | HIGH | Amenity space with public footpath through the site. |

OLS 969 - Land north of, 2-40, Wesley Close, Birstall, Batley

Gross site area (ha):

0.33

Classes: Amenity greenspace (757)



| | | |
|-----------------------------------|--------------|-------------------------------------------------------------------|
| Open Space Reference | 969 | Amenity greenspace |
| Class Reference | 757 | Class Area (Ha): 0.33 |
| Built facility strategy: | No | Playing pitch strategy: No |
| Open Space Site Assessment | | |
| Level of use | 1 | Scarcity Value : 0 |
| IMD Rank | 4 | |
| Space meets needs of: | Score | Comment |
| Elderly | 0 | |
| Juniors | 0 | |
| Teenagers | 0 | |
| Disabled | 0 | |
| Family | 0 | |
| Others | 0 | |
| High Benefits | | |
| Structural and landscaping | 0 | |
| Ecological | 0 | |
| Educational | 0 | |
| Social and Health | 0 | |
| Cultural and heritage | 0 | |
| Amenity and a sense of place | 10 | Visual amenity for nearby houses. |
| Economic | 0 | |
| Designated Nature Site | 0 | |
| Friends of group to the site | 0 | |
| Total score | 15 | |
| Percentage | 16 | |
| Value rating | HIGH | Limited benefit for wider community. Links to adjacent open land. |

OLS 970 - Land west of, The Coopers Arms, Huddersfield Road, Birstall, Batley

Gross site area (ha):

0.26

Classes: Amenity greenspace (741)



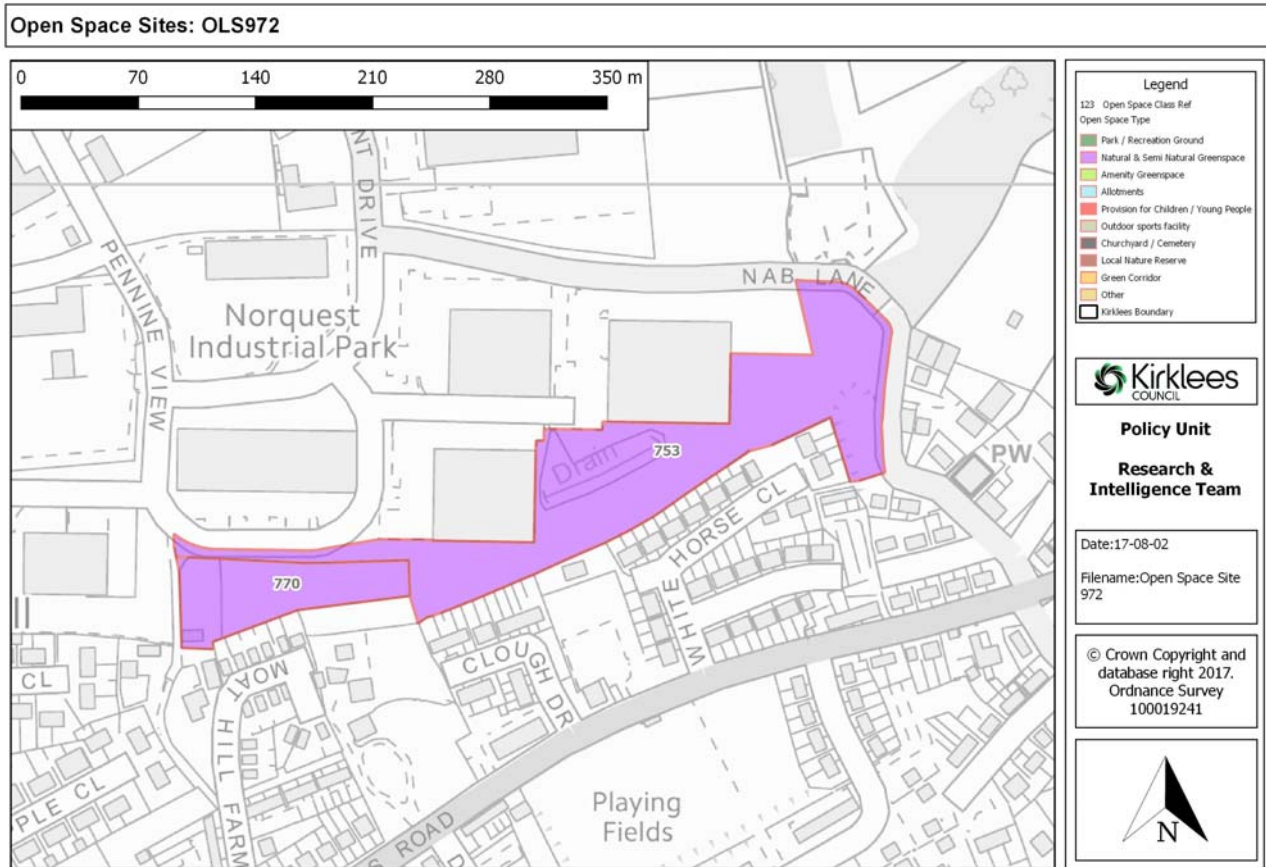
| | | |
|-----------------------------------|--------------|------------------------------------------------------|
| Open Space Reference | 970 | Amenity greenspace |
| Class Reference | 741 | Class Area (Ha): 0.26 |
| Built facility strategy: | No | Playing pitch strategy: No |
| Open Space Site Assessment | | |
| Level of use | 1 | Scarcity Value : 0 |
| IMD Rank | 4 | |
| Space meets needs of: | Score | Comment |
| Elderly | 0 | |
| Juniors | 0 | |
| Teenagers | 0 | |
| Disabled | 0 | |
| Family | 0 | |
| Others | 0 | |
| High Benefits | | |
| Structural and landscaping | 0 | |
| Ecological | 0 | |
| Educational | 0 | |
| Social and Health | 0 | |
| Cultural and heritage | 0 | |
| Amenity and a sense of place | 0 | |
| Economic | 0 | |
| Designated Nature Site | 0 | |
| Friends of group to the site | 0 | |
| Total score | 5 | |
| Percentage | 5 | |
| Value rating | LOW | Unattractive space. Occasionally used for car sales. |

OLS 972 - Land south of, Norquest Industrial Park, Pennine View, Birstall, Batley

Gross site area (ha):

2.25

Classes: Natural & semi-natural greenspace (770), Woodland (753)



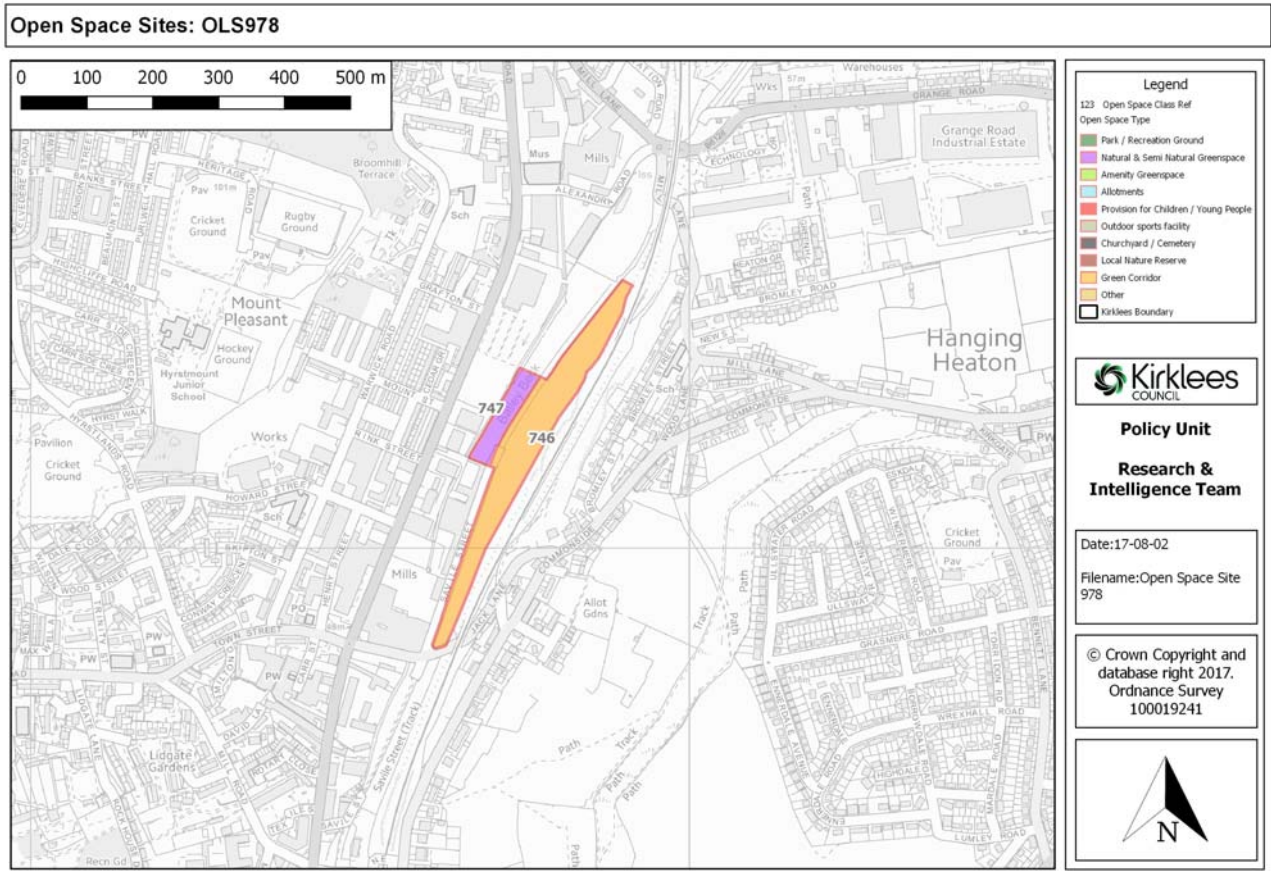
| | | |
|-----------------------------------|--------------|-----------------------------------------------------------------------------------------------|
| Open Space Reference | 972 | Natural & semi-natural greenspace |
| Class Reference | 770 | Class Area (Ha): 0.47 |
| Built facility strategy: | No | Playing pitch strategy: No |
| Open Space Site Assessment | | |
| Level of use | 2 | Scarcity Value : 0 |
| IMD Rank | 2 | |
| Space meets needs of: | Score | Comment |
| Elderly | 0 | |
| Juniors | 0 | |
| Teenagers | 0 | |
| Disabled | 0 | |
| Family | 0 | |
| Others | 0 | |
| High Benefits | | |
| Structural and landscaping | 0 | |
| Ecological | 0 | |
| Educational | 0 | |
| Social and Health | 0 | |
| Cultural and heritage | 0 | |
| Amenity and a sense of place | 0 | |
| Economic | 0 | |
| Designated Nature Site | 0 | |
| Friends of group to the site | 0 | |
| Total score | 4 | |
| Percentage | 4 | |
| Value rating | LOW | Unused land provides open buffer between existing housing and industrial estate to the north. |

OLS 978 - Land adjacent railway, Savile Street, Batley

Gross site area (ha):

2.96

Classes: Green corridors (746), Natural & semi-natural greenspace (747)



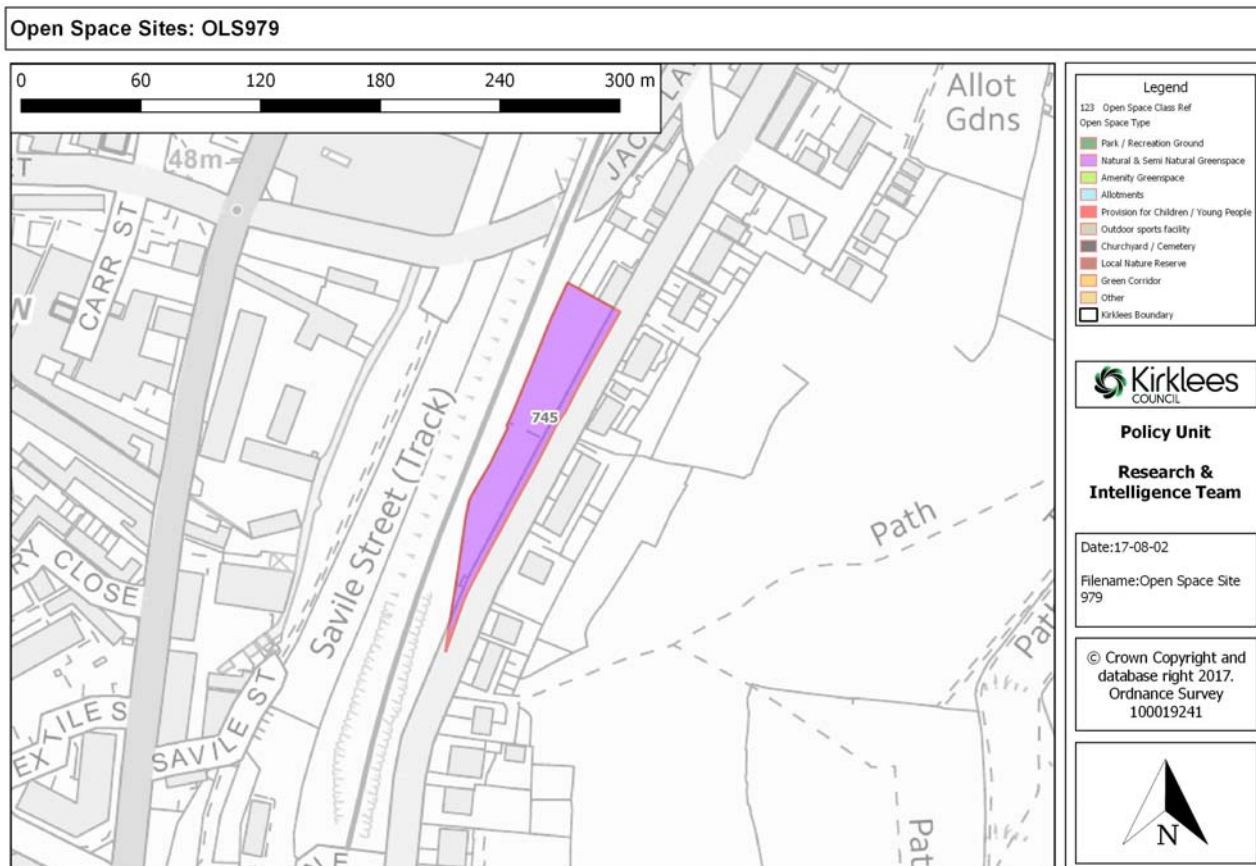
| | | |
|-----------------------------------|--------------|----------------------------------------------------------------------------------|
| Open Space Reference | 978 | Natural & semi-natural greenspace |
| Class Reference | 747 | Class Area (Ha): 0.47 |
| Built facility strategy: | No | Playing pitch strategy: No |
| Open Space Site Assessment | | |
| Level of use | 1 | Scarcity Value : 0 |
| IMD Rank | 5 | |
| Space meets needs of: | Score | Comment |
| Elderly | 0 | |
| Juniors | 0 | |
| Teenagers | 0 | |
| Disabled | 0 | |
| Family | 0 | |
| Others | 0 | |
| High Benefits | | |
| Structural and landscaping | 0 | |
| Ecological | 0 | Some ecological value as birch woodland/scrub adjacent to habitat network. |
| Educational | 0 | |
| Social and Health | 0 | |
| Cultural and heritage | 0 | |
| Amenity and a sense of place | 0 | |
| Economic | 0 | |
| Designated Nature Site | 0 | |
| Friends of group to the site | 0 | |
| Total score | 6 | |
| Percentage | 7 | |
| Value rating | MEDIUM | Land between industrial site and railway that contributes to ecological network. |

OLS 979 - Land north west of, 236, Crackenedge Lane, Batley

Gross site area (ha):

0.36

Classes: Natural & semi-natural greenspace (745)

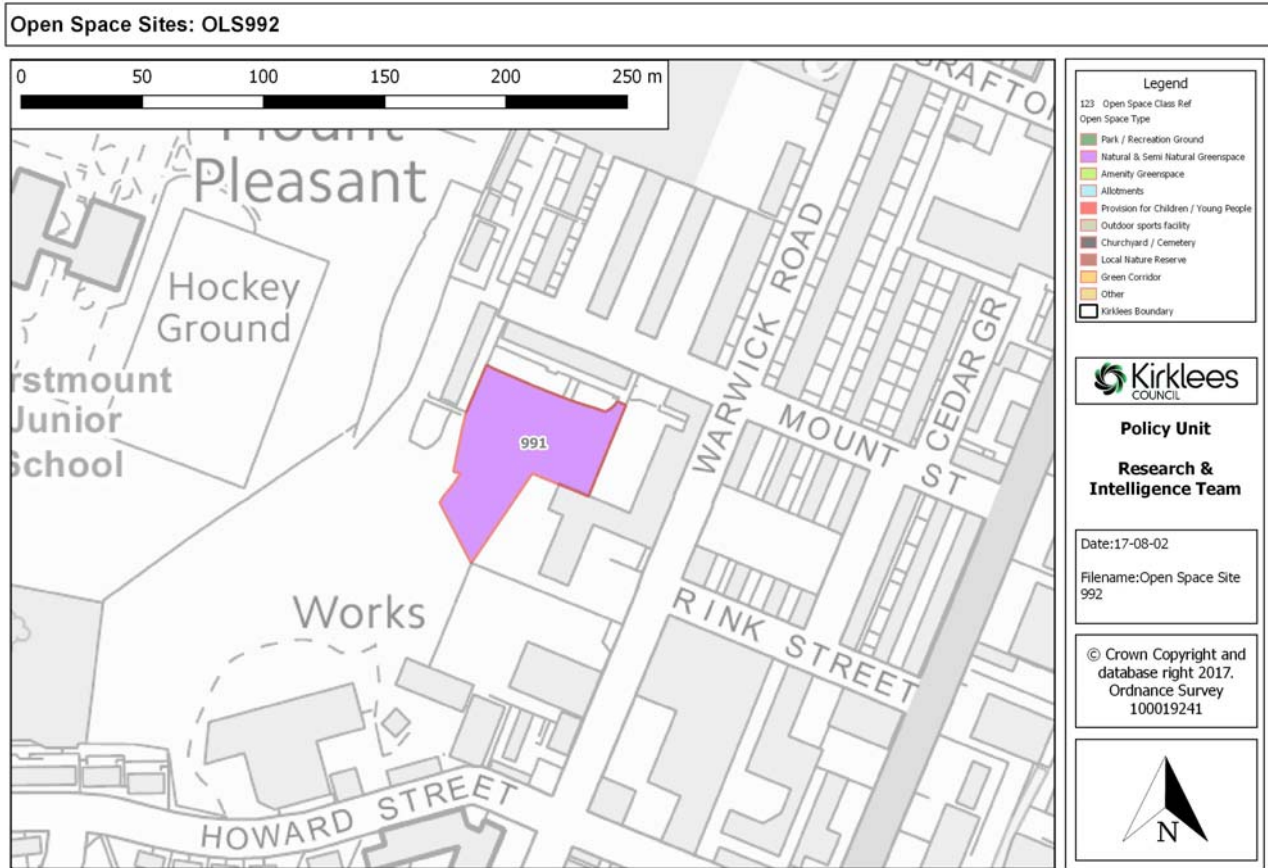


| | | |
|-----------------------------------|--------------|---------------------------------------------------------------------------------------|
| Open Space Reference | 979 | Natural & semi-natural greenspace |
| Class Reference | 745 | Class Area (Ha): 0.36 |
| Built facility strategy: | No | Playing pitch strategy: No |
| Open Space Site Assessment | | |
| Level of use | 1 | Scarcity Value : 0 |
| IMD Rank | 4 | |
| Space meets needs of: | Score | Comment |
| Elderly | 0 | |
| Juniors | 0 | |
| Teenagers | 0 | |
| Disabled | 0 | |
| Family | 0 | |
| Others | 0 | |
| High Benefits | | |
| Structural and landscaping | 0 | |
| Ecological | 0 | |
| Educational | 0 | |
| Social and Health | 0 | |
| Cultural and heritage | 0 | |
| Amenity and a sense of place | 0 | |
| Economic | 0 | |
| Designated Nature Site | 0 | |
| Friends of group to the site | 0 | |
| Total score | 5 | |
| Percentage | 5 | |
| Value rating | LOW | Steeply sloping railway embankment. Overgrown with brambles and scrub. No public use. |

OLS 992 - Land rear of 11-33, Upper Mount Street, Batley

Gross site area (ha): 0.3

Classes: Natural & semi-natural greenspace (991)



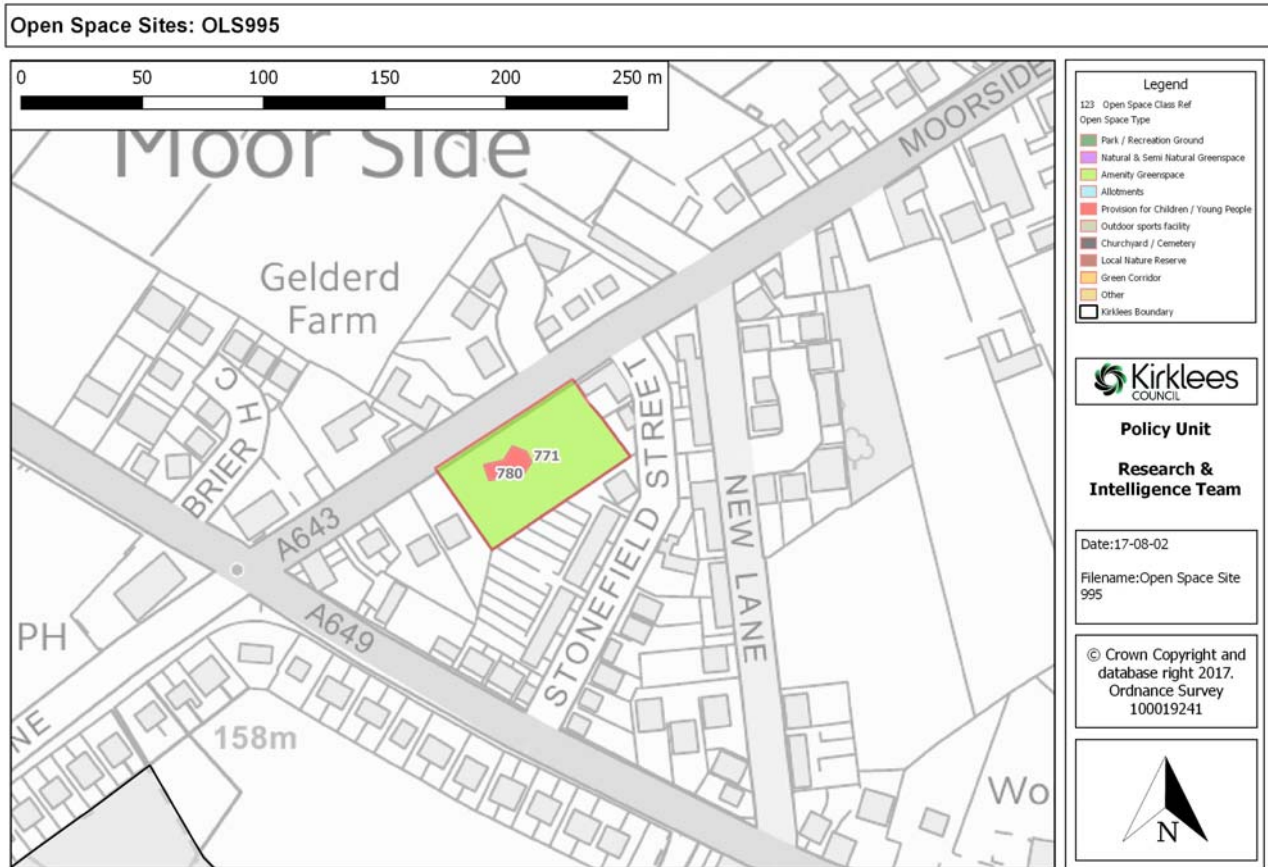
| | | |
|-----------------------------------|--------------|--------------------------------------------------------------------------------------------------------------------------|
| Open Space Reference | 992 | Natural & semi-natural greenspace |
| Class Reference | 991 | Class Area (Ha): 0.3 |
| Built facility strategy: No | | Playing pitch strategy: No |
| Open Space Site Assessment | | |
| Level of use | 0 | Scarcity Value : 0 |
| IMD Rank | 5 | |
| Space meets needs of: | Score | Comment |
| Elderly | 0 | |
| Juniors | 0 | |
| Teenagers | 0 | |
| Disabled | 0 | |
| Family | 0 | |
| Others | 0 | |
| High Benefits | | |
| Structural and landscaping | 0 | |
| Ecological | 0 | |
| Educational | 0 | |
| Social and Health | 0 | |
| Cultural and heritage | 0 | |
| Amenity and a sense of place | 0 | |
| Economic | 0 | |
| Designated Nature Site | 0 | |
| Friends of group to the site | 0 | |
| Total score | 5 | |
| Percentage | 5 | |
| Value rating | LOW | Semi-natural area between existing commercial/industrial uses and housing. Links to wider green space to the south west. |

OLS 995 - Moorside Recreation Ground, Moorside, Hartshead, Liversedge

Gross site area (ha):

0.28

Classes: Amenity greenspace (771), Provision for children & young people (780)



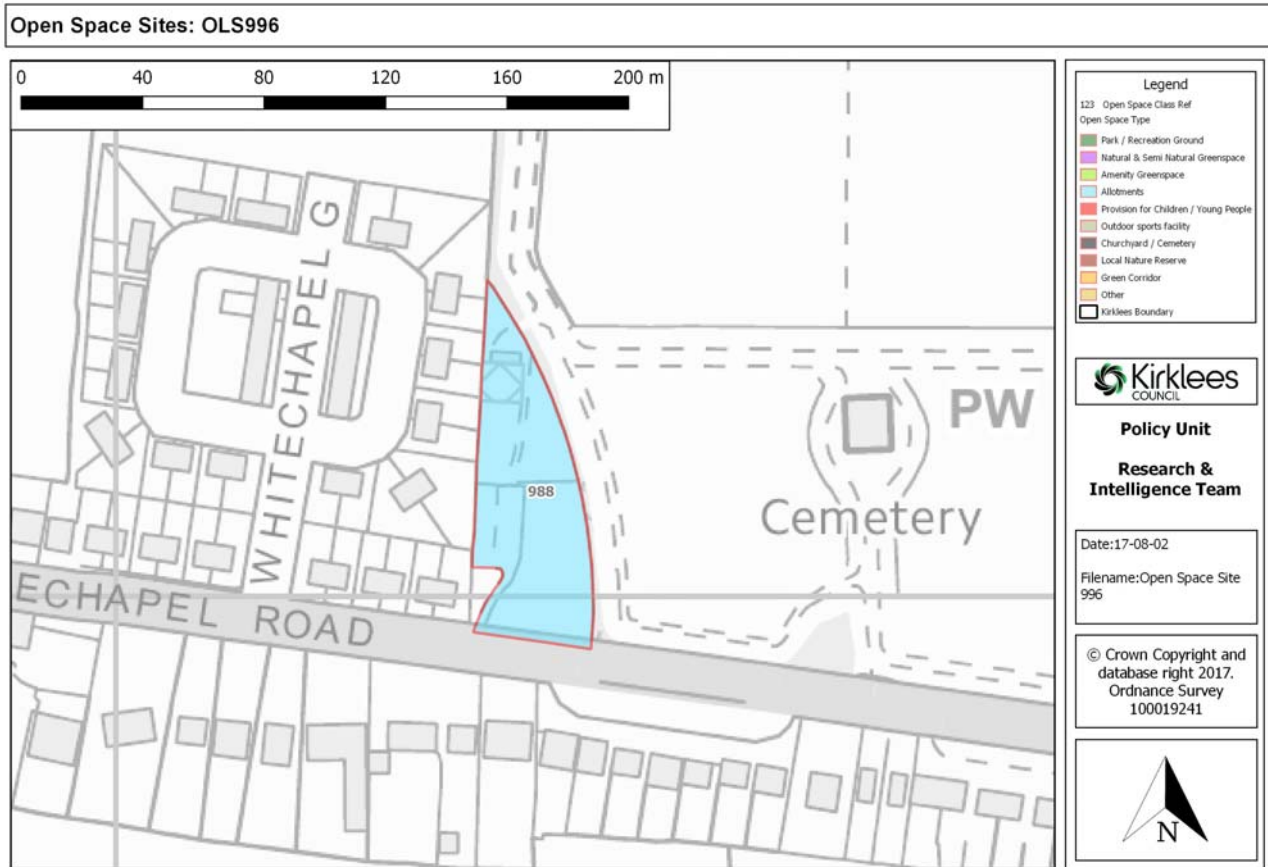
| | | |
|-----------------------------------|--------------|----------------------------|
| Open Space Reference | 995 | Amenity greenspace |
| Class Reference | 771 | Class Area (Ha): 0.26 |
| Built facility strategy: | No | Playing pitch strategy: No |
| Open Space Site Assessment | | |
| Level of use | 3 | Scarcity Value : 2 |
| IMD Rank | 2 | |
| Space meets needs of: | Score | Comment |
| Elderly | 0 | |
| Juniors | 5 | |
| Teenagers | 0 | |
| Disabled | 0 | |
| Family | 0 | |
| Others | 0 | |
| High Benefits | | |
| Structural and landscaping | 0 | |
| Ecological | 0 | |
| Educational | 0 | |
| Social and Health | 0 | |
| Cultural and heritage | 0 | |
| Amenity and a sense of place | 10 | Visual Amenity |
| Economic | 0 | |
| Designated Nature Site | 0 | |
| Friends of group to the site | 0 | |
| Total score | 22 | |
| Percentage | 24 | |
| Value rating | HIGH | |

OLS 996 - Whitechapel Road Allotments, Whitechapel Road, Scholes, Cleckheaton

Gross site area (ha):

0.32

Classes: Allotments (988)



| | | |
|-----------------------------------|--------------|----------------------------|
| Open Space Reference | 996 | Allotments |
| Class Reference | 988 | Class Area (Ha): 0.32 |
| Built facility strategy: No | | Playing pitch strategy: No |
| Open Space Site Assessment | | |
| Level of use | 5 | Scarcity Value : 4 |
| IMD Rank | 3 | |
| Space meets needs of: | Score | Comment |
| Elderly | 5 | |
| Juniors | 0 | |
| Teenagers | 0 | |
| Disabled | 0 | |
| Family | 5 | |
| Others | 0 | |
| High Benefits | | |
| Structural and landscaping | 0 | |
| Ecological | 0 | |
| Educational | 0 | |
| Social and Health | 10 | |
| Cultural and heritage | 0 | |
| Amenity and a sense of place | 0 | |
| Economic | 0 | |
| Designated Nature Site | 0 | |
| Friends of group to the site | 0 | |
| Total score | 32 | |
| Percentage | 35 | |
| Value rating | HIGH | |

Quality condition assessment (Allotments)

Welcoming place

| | |
|---------------------------------|--------------------------------------------------------------------------------|
| Main Entrance | 5 - Opens onto safe/busy areas with natural surveillance from roads, paths etc |
| Gradient and value | 5 - Flat (whole site) |
| Ramps and guard rails | 1 - No ramps/guard rails |
| Boundaries | 8 |
| Boundaries quality | 10 - Good condition |
| Controls to prevent illegal use | 3 - Some controls, but some noticeable gaps |
| Personal security | 4 - Overlooked by housing on most sides |

Site quality and paths

| | |
|-----------------------------|------------------------------------|
| Maintenance & cleanliness | 4 - Good |
| Drainage | 4 - |
| Hedgerows - Maintenance | 3 - Some hedgerows well maintained |
| Hedgerows_Are trees present | Y |
| Hedgerows_Overgrown | N |
| Hedgerows_Managed | Y |
| Paths | 4 - |

Enhanced site facilities and features

| | |
|----------------------------|-----|
| Sufficient disabled access | Yes |
| Fresh water supply | Yes |
| Room for expansion | |
| Toilet facilities | |
| Shelter | |

Buildings and artefacts

| | |
|-------------|-----------------------------------------------------------|
| On site | Y |
| Comments | Sheds and greenhouses |
| Maintenance | 4 - Good condition - no evidence of graffiti or vandalism |

Summary

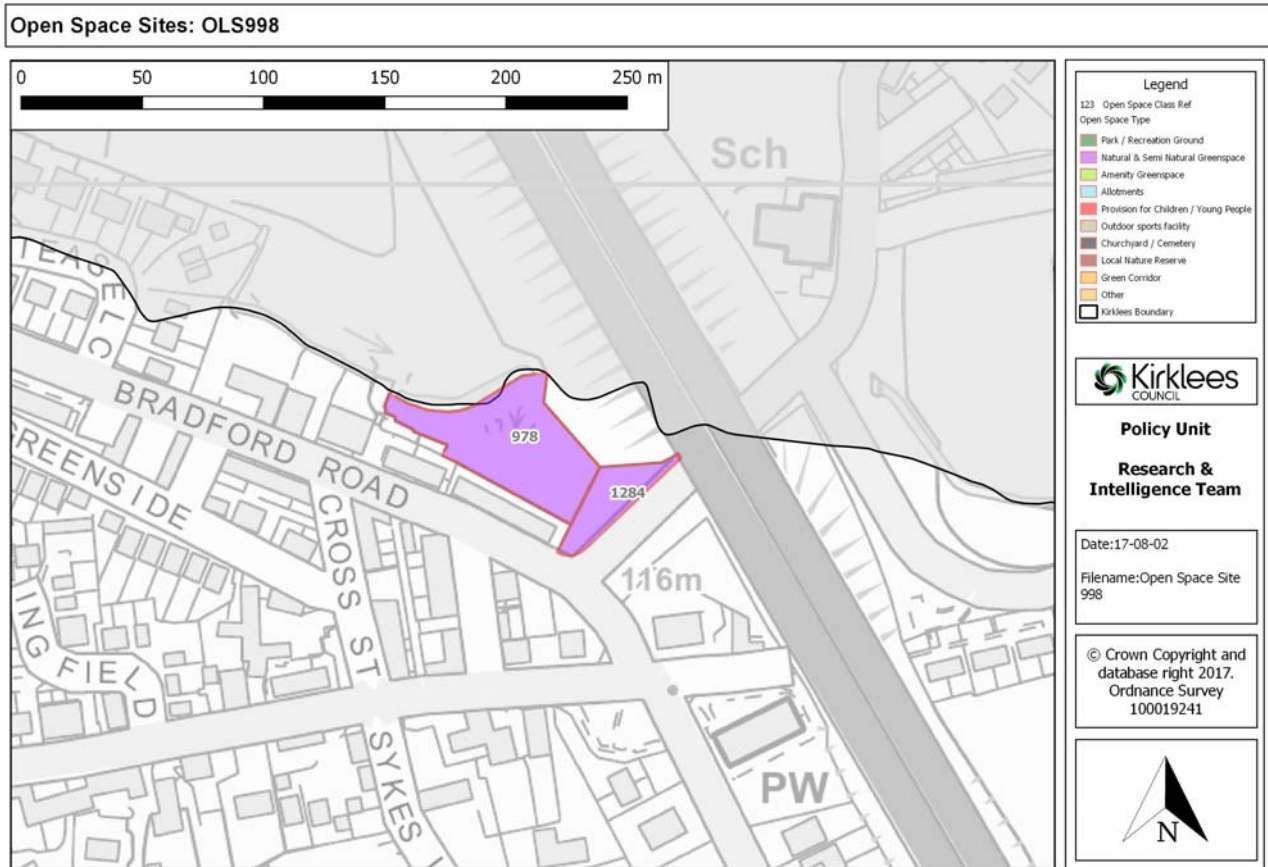
| | |
|----------------|------|
| Total score | 65 |
| Percentage | 68 |
| Quality rating | HIGH |

OLS 998 - Land north east, 696-722, Bradford Road, Birkenshaw, Cleckheaton

Gross site area (ha):

0.32

Classes: Natural & semi-natural greenspace (978, 1284)



| | | |
|-----------------------------------|--------------|-----------------------------------------------------------------------------------------------------------------------------|
| Open Space Reference | 998 | Natural & semi-natural greenspace |
| Class Reference | 978 | Class Area (Ha): 0.25 |
| Built facility strategy: No | | Playing pitch strategy: No |
| Open Space Site Assessment | | |
| Level of use | 2 | Scarcity Value : 0 |
| IMD Rank | 4 | |
| Space meets needs of: | Score | Comment |
| Elderly | 0 | |
| Juniors | 0 | |
| Teenagers | 0 | |
| Disabled | 0 | |
| Family | 0 | |
| Others | 0 | |
| High Benefits | | |
| Structural and landscaping | 0 | |
| Ecological | 0 | Some ecological value - mature scrub forming significant area of ecological network. |
| Educational | 0 | |
| Social and Health | 0 | |
| Cultural and heritage | 0 | |
| Amenity and a sense of place | 0 | |
| Economic | 0 | |
| Designated Nature Site | 0 | |
| Friends of group to the site | 0 | |
| Total score | 6 | |
| Percentage | 7 | |
| Value rating | MEDIUM | Semi-natural buffer between existing housing and the M606 motorway. Forms part of woodland corridor adjoining the motorway. |

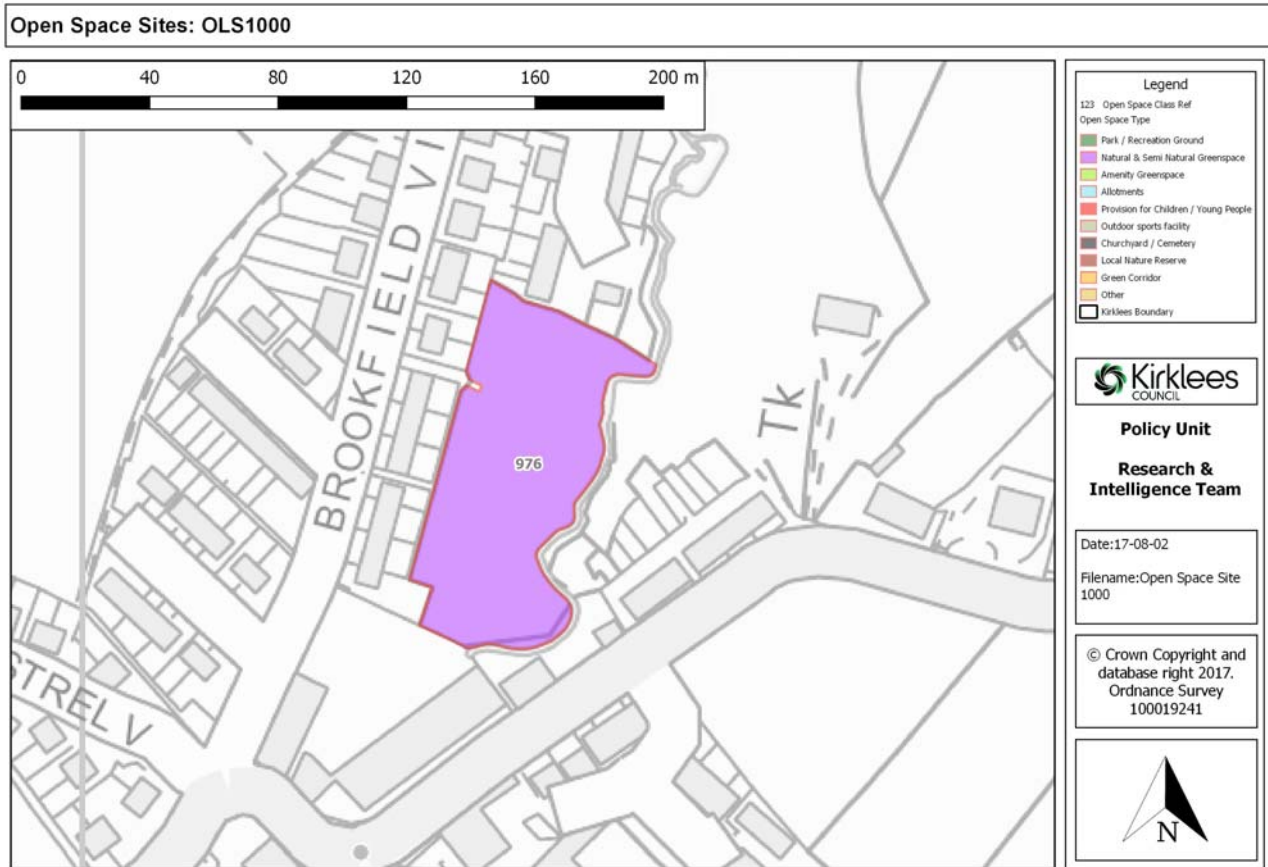
| | | |
|-----------------------------------|--------------|-------------------------------------------------------------------------------------------------------------------------------------|
| Open Space Reference | 998 | Natural & semi-natural greenspace |
| Class Reference | 1284 | Class Area (Ha): 0.08 |
| Built facility strategy: No | | Playing pitch strategy: No |
| Open Space Site Assessment | | |
| Level of use | 1 | Scarcity Value : 0 |
| IMD Rank | 4 | |
| Space meets needs of: | Score | Comment |
| Elderly | 0 | |
| Juniors | 0 | |
| Teenagers | 0 | |
| Disabled | 0 | |
| Family | 0 | |
| Others | 0 | |
| High Benefits | | |
| Structural and landscaping | 0 | |
| Ecological | 0 | |
| Educational | 0 | |
| Social and Health | 0 | |
| Cultural and heritage | 0 | |
| Amenity and a sense of place | 0 | |
| Economic | 0 | |
| Designated Nature Site | 0 | |
| Friends of group to the site | 0 | |
| Total score | 5 | |
| Percentage | 5 | |
| Value rating | LOW | Part of semi-natural buffer between existing housing and the M606 motorway. Forms part of woodland corridor adjoining the motorway. |

OLS 1000 - Land rear of, Brookfield View, Cleckheaton

Gross site area (ha):

0.47

Classes: Natural & semi-natural greenspace (976)



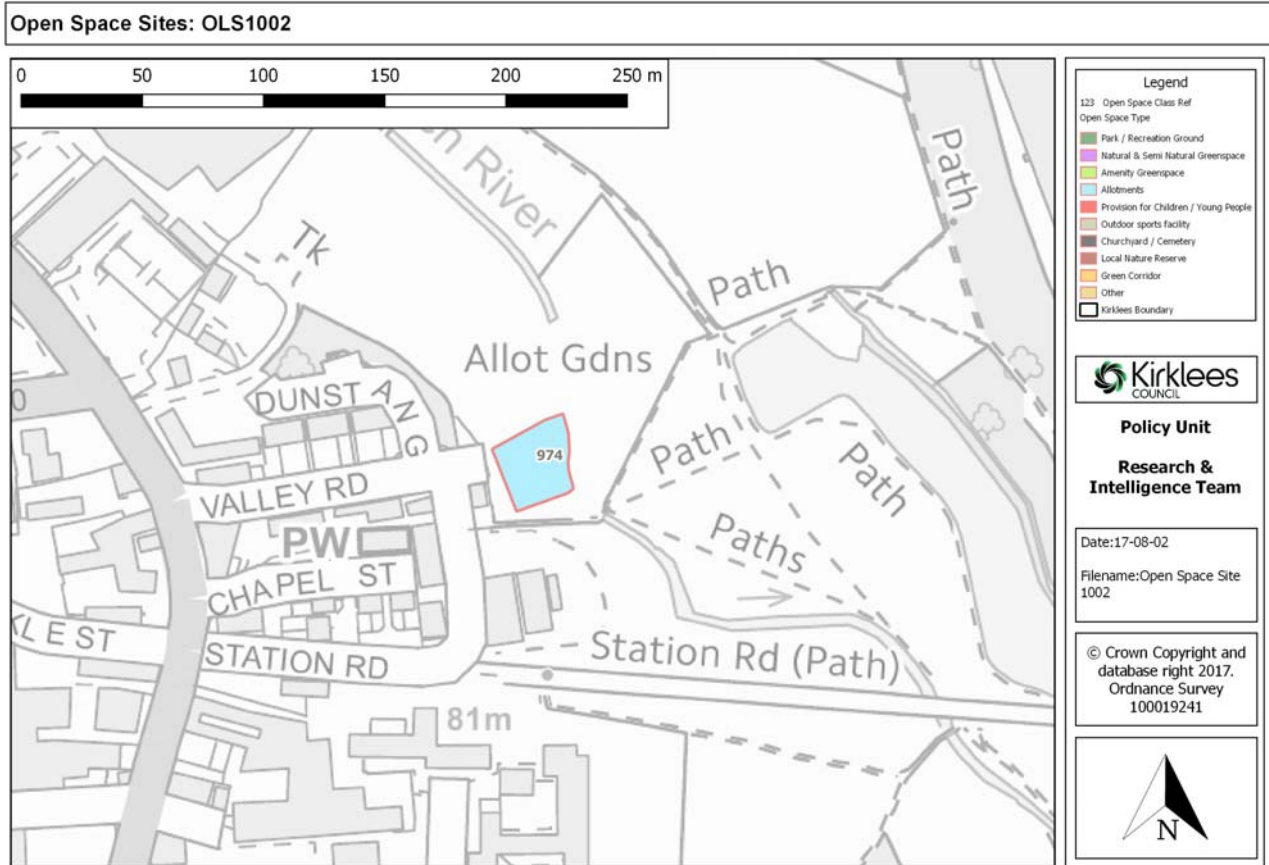
| | | |
|-----------------------------------|--------------|---------------------------------------------------------|
| Open Space Reference | 1000 | Natural & semi-natural greenspace |
| Class Reference | 976 | Class Area (Ha): 0.47 |
| Built facility strategy: | No | Playing pitch strategy: No |
| Open Space Site Assessment | | |
| Level of use | 1 | Scarcity Value : 2 |
| IMD Rank | 2 | |
| Space meets needs of: | Score | Comment |
| Elderly | 0 | |
| Juniors | 0 | |
| Teenagers | 0 | |
| Disabled | 0 | |
| Family | 0 | |
| Others | 0 | |
| High Benefits | | |
| Structural and landscaping | 0 | |
| Ecological | 0 | |
| Educational | 0 | |
| Social and Health | 0 | |
| Cultural and heritage | 0 | |
| Amenity and a sense of place | 0 | |
| Economic | 0 | |
| Designated Nature Site | 0 | |
| Friends of group to the site | 0 | |
| Total score | 5 | |
| Percentage | 5 | |
| Value rating | LOW | Scrubland adjacent to Nann Hall Beck. No public access. |

OLS 1002 - Valley Road Allotments, Valley Road, Cleckheaton

Gross site area (ha):

0.09

Classes: Allotments (974)



| | | |
|-----------------------------------|--------------|----------------------------|
| Open Space Reference | 1002 | Allotments |
| Class Reference | 974 | Class Area (Ha): 0.09 |
| Built facility strategy: No | | Playing pitch strategy: No |
| Open Space Site Assessment | | |
| Level of use | 3 | Scarcity Value : 5 |
| IMD Rank | 5 | |
| Space meets needs of: | Score | Comment |
| Elderly | 5 | |
| Juniors | 0 | |
| Teenagers | 0 | |
| Disabled | 0 | |
| Family | 5 | |
| Others | 0 | |
| High Benefits | | |
| Structural and landscaping | 0 | |
| Ecological | 0 | |
| Educational | 0 | |
| Social and Health | 10 | |
| Cultural and heritage | 0 | |
| Amenity and a sense of place | 0 | |
| Economic | 0 | |
| Designated Nature Site | 0 | |
| Friends of group to the site | 0 | |
| Total score | 33 | |
| Percentage | 36 | |
| Value rating | HIGH | |

Quality condition assessment (Allotments)

Welcoming place

| | |
|---------------------------------|-----------------------------------------------------------------------------------------------|
| Main Entrance | 3 - Opens onto reasonable safe/busy area with some natural surveillance from roads, paths etc |
| Gradient and value | 4 - Gentle slopes |
| Ramps and guard rails | 1 - No ramps/guard rails |
| Boundaries | 10 - Site located away from road with boundary eg fence, wall etc |
| Boundaries quality | 4 |
| Controls to prevent illegal use | 3 - Some controls, but some noticeable gaps |
| Personal security | 3 - Overlooked by housing on one side |

Site quality and paths

| | |
|-----------------------------|----------------------------------------------------------------------------------------------------------|
| Maintenance & cleanliness | 3 - Adequate |
| Drainage | 3 - Some evidence of water pools |
| Hedgerows - Maintenance | 1 - Hedgerows not well maintained |
| Hedgerows_Are trees present | Y |
| Hedgerows_Overgrown | Y |
| Hedgerows_Managed | N |
| Paths | 1 - Poor surface quality with potholes and /or uneven paving. Unsuitable surface material for all users. |

Enhanced site facilities and features

| | |
|----------------------------|--|
| Sufficient disabled access | |
| Fresh water supply | |
| Room for expansion | |
| Toilet facilities | |
| Shelter | |

Buildings and artefacts

| | |
|-------------|-----------------------------------------------------------|
| On site | Y |
| Comments | Sheds |
| Maintenance | 4 - Good condition - no evidence of graffiti or vandalism |

Summary

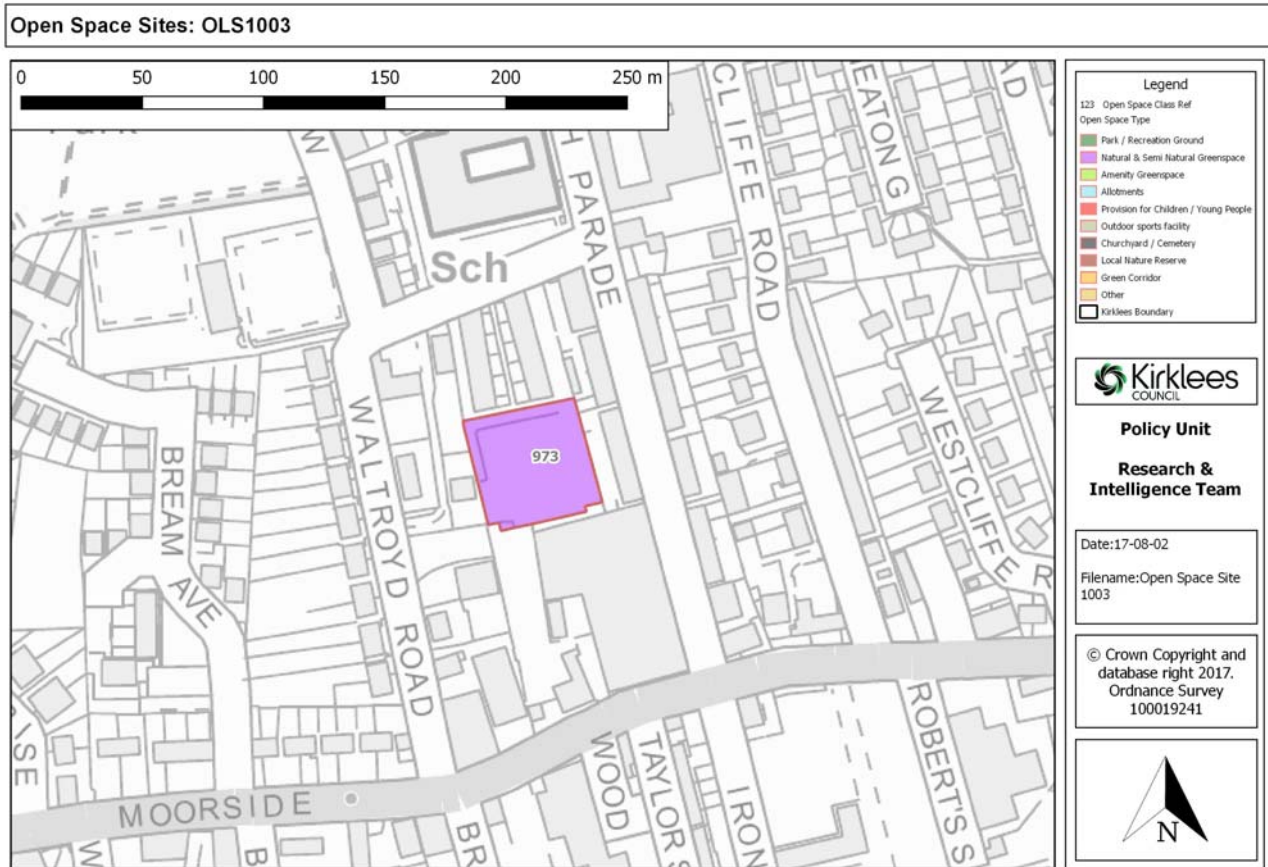
| | |
|----------------|--------|
| Total score | 40 |
| Percentage | 42 |
| Quality rating | MEDIUM |

OLS 1003 - Land south of, 20 & 21, Highfield Terrace, Cleckheaton

Gross site area (ha):

0.22

Classes: Natural & semi-natural greenspace (973)



| | | |
|-----------------------------------|--------------|-----------------------------------------------------------------------------------------------------------------------|
| Open Space Reference | 1003 | Natural & semi-natural greenspace |
| Class Reference | 973 | Class Area (Ha): 0.22 |
| Built facility strategy: | No | Playing pitch strategy: No |
| Open Space Site Assessment | | |
| Level of use | 1 | Scarcity Value : 0 |
| IMD Rank | 4 | |
| Space meets needs of: | Score | Comment |
| Elderly | 0 | |
| Juniors | 0 | |
| Teenagers | 0 | |
| Disabled | 0 | |
| Family | 0 | |
| Others | 0 | |
| High Benefits | | |
| Structural and landscaping | 0 | |
| Ecological | 0 | |
| Educational | 0 | |
| Social and Health | 0 | |
| Cultural and heritage | 0 | |
| Amenity and a sense of place | 0 | |
| Economic | 0 | |
| Designated Nature Site | 0 | |
| Friends of group to the site | 0 | |
| Total score | 5 | |
| Percentage | 5 | |
| Value rating | LOW | Isolated pocket of undeveloped land. No access available to the site. Abounded by high level walling/security fences. |

OLS 1015 - Cleckheaton Library, Whitcliffe Road, Cleckheaton

Gross site area (ha):

0.23

Classes: Parks & recreation grounds (925)



| | | |
|-----------------------------------|--------------|-----------------------------------------------------|
| Open Space Reference | 1015 | Parks & recreation grounds |
| Class Reference | 925 | Class Area (Ha): 0.23 |
| Built facility strategy: No | | Playing pitch strategy: No |
| Open Space Site Assessment | | |
| Level of use | 6 | Scarcity Value : 0 |
| IMD Rank | 4 | |
| Space meets needs of: | Score | Comment |
| Elderly | 0 | |
| Juniors | 0 | |
| Teenagers | 0 | |
| Disabled | 0 | |
| Family | 0 | |
| Others | 0 | |
| High Benefits | | |
| Structural and landscaping | 0 | |
| Ecological | 0 | |
| Educational | 0 | |
| Social and Health | 0 | |
| Cultural and heritage | 0 | |
| Amenity and a sense of place | 10 | Of visual quality with mature trees along frontage. |
| Economic | 0 | |
| Designated Nature Site | 0 | |
| Friends of group to the site | 0 | |
| Total score | 20 | |
| Percentage | 20 | |
| Value rating | LOW | Cleckheaton Library public garden. |

OLS 1041 - Land at the junction of, Wood Street/Wellington Street, Batley

Gross site area (ha):

0.25

Classes: Amenity greenspace (965)



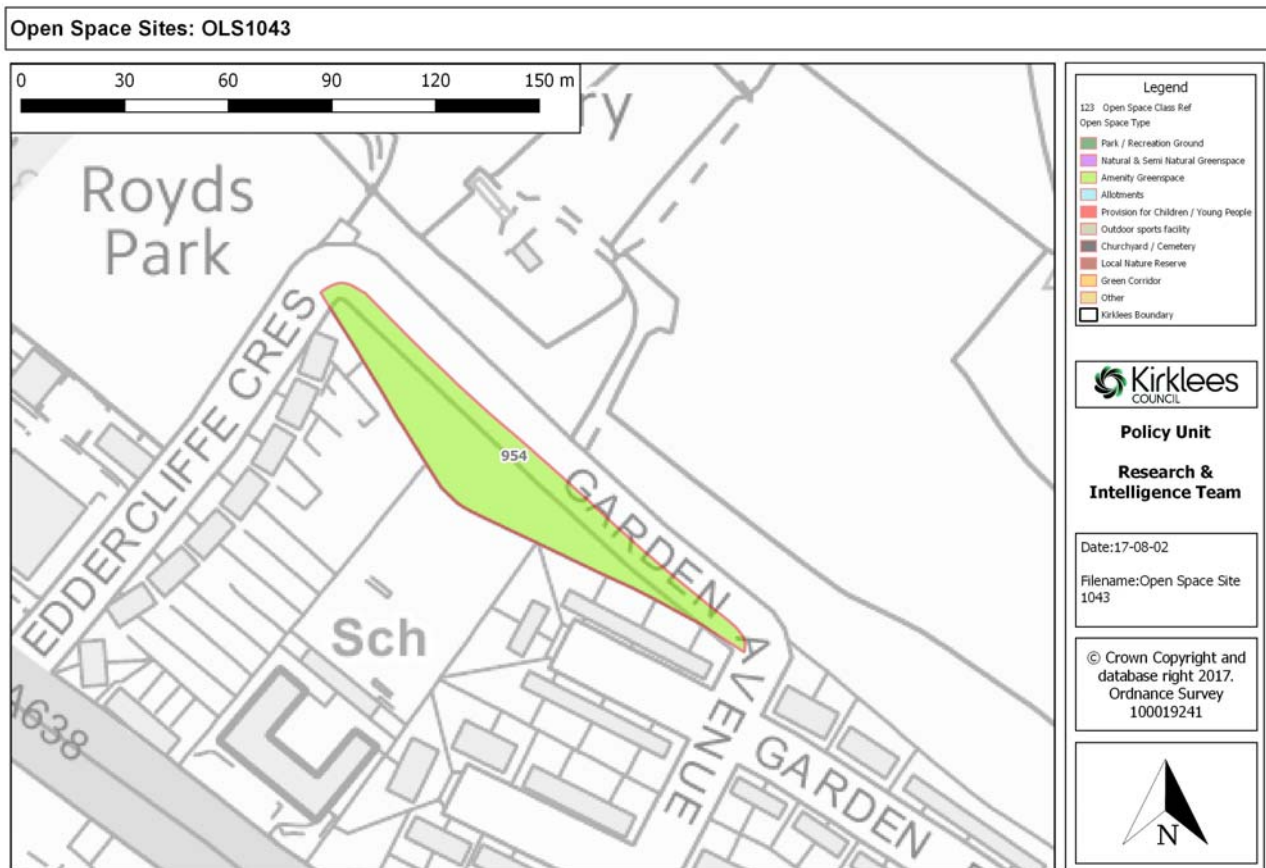
| | | |
|-----------------------------------|--------------|------------------------------------------------------|
| Open Space Reference | 1041 | Amenity greenspace |
| Class Reference | 965 | Class Area (Ha): 0.25 |
| Built facility strategy: | No | Playing pitch strategy: No |
| Open Space Site Assessment | | |
| Level of use | 1 | Scarcity Value : 0 |
| IMD Rank | 5 | |
| Space meets needs of: | Score | Comment |
| Elderly | 0 | |
| Juniors | 0 | |
| Teenagers | 0 | |
| Disabled | 0 | |
| Family | 0 | |
| Others | 0 | |
| High Benefits | | |
| Structural and landscaping | 0 | |
| Ecological | 0 | |
| Educational | 0 | |
| Social and Health | 0 | |
| Cultural and heritage | 0 | |
| Amenity and a sense of place | 10 | Green space with mature trees in Batley town centre. |
| Economic | 0 | |
| Designated Nature Site | 0 | |
| Friends of group to the site | 0 | |
| Total score | 16 | |
| Percentage | 17 | |
| Value rating | HIGH | |

OLS 1043 - Land north east of, 9 -14, Garden View, Littletown, Liversedge

Gross site area (ha):

0.24

Classes: Amenity greenspace (954)



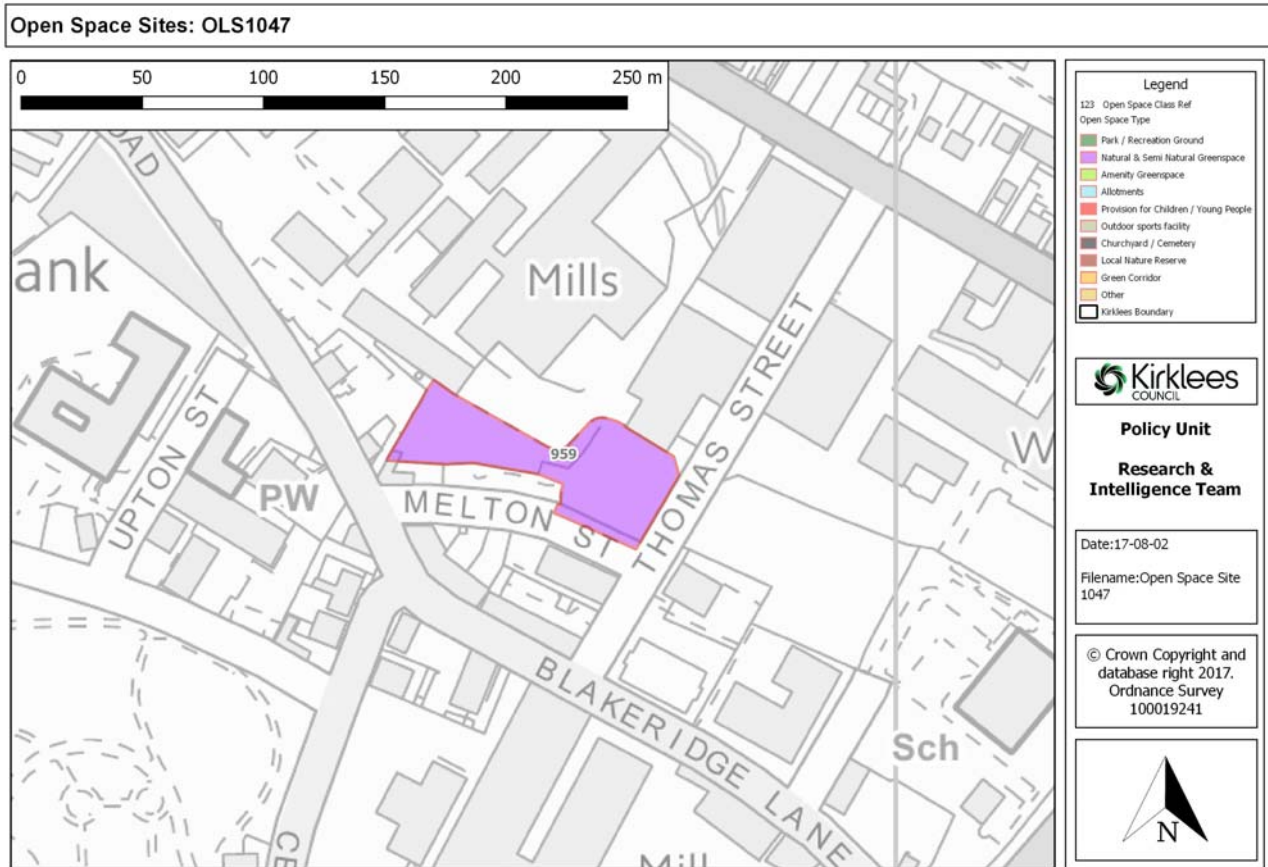
| | | |
|-----------------------------------|--------------|----------------------------------------|
| Open Space Reference | 1043 | Amenity greenspace |
| Class Reference | 954 | Class Area (Ha): 0.24 |
| Built facility strategy: | No | Playing pitch strategy: No |
| Open Space Site Assessment | | |
| Level of use | 1 | Scarcity Value : 0 |
| IMD Rank | 3 | |
| Space meets needs of: | Score | Comment |
| Elderly | 0 | |
| Juniors | 0 | |
| Teenagers | 0 | |
| Disabled | 0 | |
| Family | 0 | |
| Others | 0 | |
| High Benefits | | |
| Structural and landscaping | 0 | |
| Ecological | 0 | |
| Educational | 0 | |
| Social and Health | 0 | |
| Cultural and heritage | 0 | |
| Amenity and a sense of place | 0 | |
| Economic | 0 | |
| Designated Nature Site | 0 | |
| Friends of group to the site | 0 | |
| Total score | 4 | |
| Percentage | 4 | |
| Value rating | LOW | Part used for local residents parking. |

OLS 1047 - Land at junction of, Melton Street & Thomas Street, Batley

Gross site area (ha):

0.33

Classes: Natural & semi-natural greenspace (959)



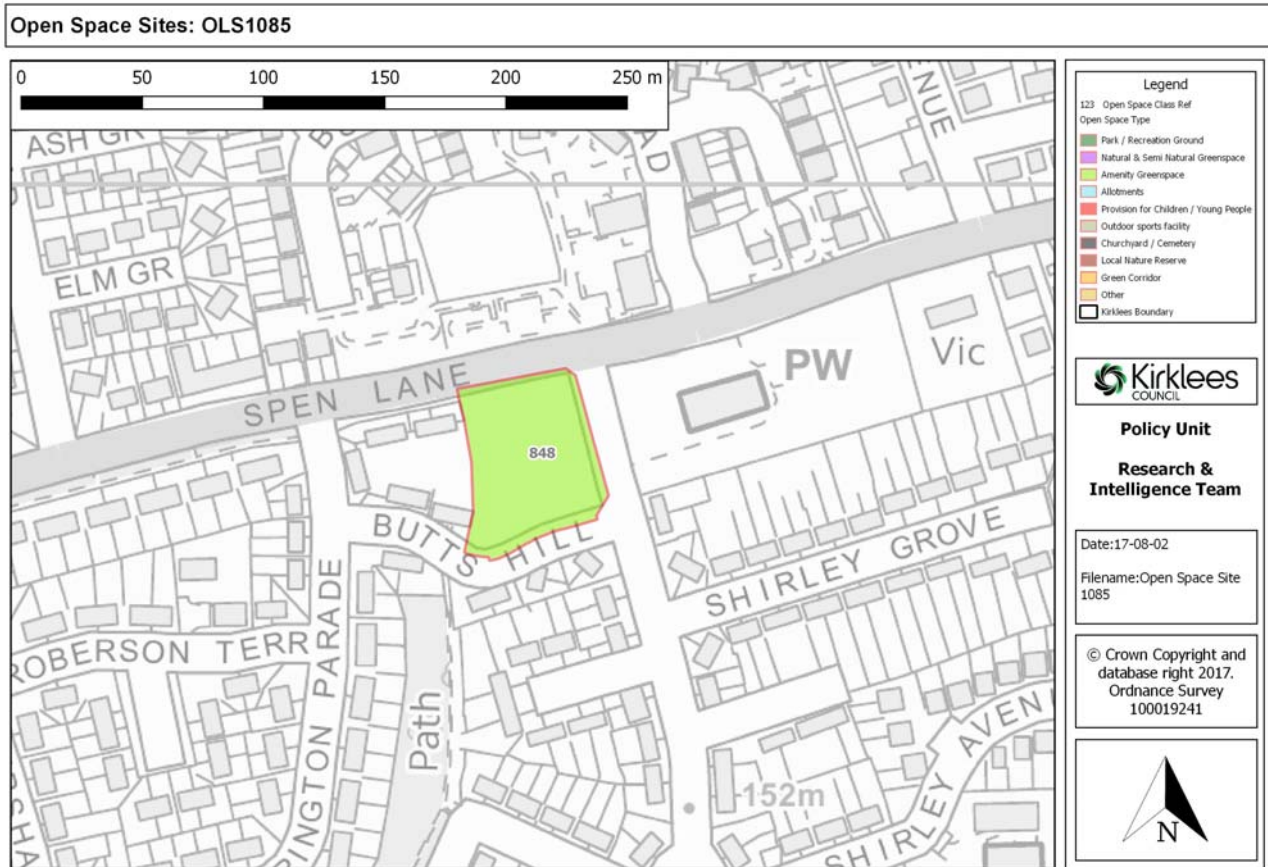
| | | |
|-----------------------------------|--------------|----------------------------------------------|
| Open Space Reference | 1047 | Natural & semi-natural greenspace |
| Class Reference | 959 | Class Area (Ha): 0.33 |
| Built facility strategy: | No | Playing pitch strategy: No |
| Open Space Site Assessment | | |
| Level of use | 0 | Scarcity Value : 0 |
| IMD Rank | 5 | |
| Space meets needs of: | Score | Comment |
| Elderly | 0 | |
| Juniors | 0 | |
| Teenagers | 0 | |
| Disabled | 0 | |
| Family | 0 | |
| Others | 0 | |
| High Benefits | | |
| Structural and landscaping | 0 | |
| Ecological | 0 | |
| Educational | 0 | |
| Social and Health | 0 | |
| Cultural and heritage | 0 | |
| Amenity and a sense of place | 0 | |
| Economic | 0 | |
| Designated Nature Site | 0 | |
| Friends of group to the site | 0 | |
| Total score | 5 | |
| Percentage | 5 | |
| Value rating | LOW | Isolated scrub in urban area. |

OLS 1085 - Land south and west of, 374-388, Spen Lane, Gomersal, Cleckheaton

Gross site area (ha):

0.35

Classes: Amenity greenspace (848)

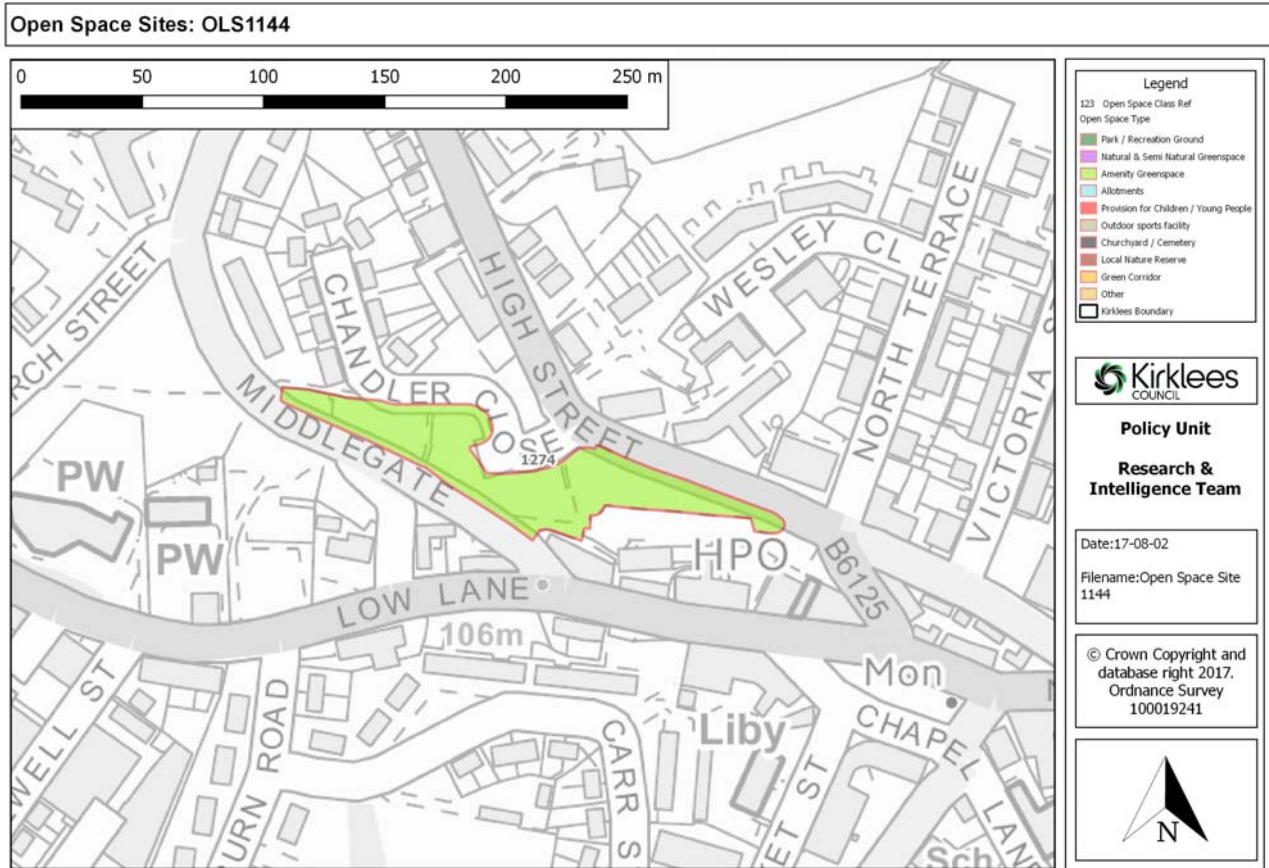


| | | |
|-----------------------------------|--------------|----------------------------|
| Open Space Reference | 1085 | Amenity greenspace |
| Class Reference | 848 | Class Area (Ha): 0.35 |
| Built facility strategy: | No | Playing pitch strategy: No |
| Open Space Site Assessment | | |
| Level of use | 2 | Scarcity Value : 0 |
| IMD Rank | 4 | |
| Space meets needs of: | Score | Comment |
| Elderly | 0 | |
| Juniors | 0 | |
| Teenagers | 0 | |
| Disabled | 0 | |
| Family | 0 | |
| Others | 0 | |
| High Benefits | | |
| Structural and landscaping | 0 | |
| Ecological | 0 | |
| Educational | 0 | |
| Social and Health | 0 | |
| Cultural and heritage | 0 | |
| Amenity and a sense of place | 0 | |
| Economic | 0 | |
| Designated Nature Site | 0 | |
| Friends of group to the site | 0 | |
| Total score | 6 | |
| Percentage | 6 | |
| Value rating | LOW | |

OLS 1144 - Open Space between, Middlegate & High Street, Birstall, Batley

Gross site area (ha): 0.4

Classes: Amenity greenspace (1274)



| | | |
|-----------------------------------|--------------|--------------------------------------------------------------------------------|
| Open Space Reference | 1144 | Amenity greenspace |
| Class Reference | 1274 | Class Area (Ha): 0.4 |
| Built facility strategy: | No | Playing pitch strategy: No |
| Open Space Site Assessment | | |
| Level of use | 2 | Scarcity Value : 0 |
| IMD Rank | 4 | |
| Space meets needs of: | Score | Comment |
| Elderly | 0 | |
| Juniors | 0 | |
| Teenagers | 0 | |
| Disabled | 0 | |
| Family | 0 | |
| Others | 0 | |
| High Benefits | | |
| Structural and landscaping | 0 | |
| Ecological | 0 | |
| Educational | 0 | |
| Social and Health | 0 | |
| Cultural and heritage | 0 | |
| Amenity and a sense of place | 10 | |
| Economic | 0 | |
| Designated Nature Site | 0 | |
| Friends of group to the site | 0 | |
| Total score | 16 | |
| Percentage | 17 | |
| Value rating | HIGH | Overgrown sloping verge. Used as short cut between Middlegate and High Street. |

OLS 1178 - The Crossings, Church Road, Birstall, Batley

Gross site area (ha):

0.55

Classes: Amenity greenspace (1433)



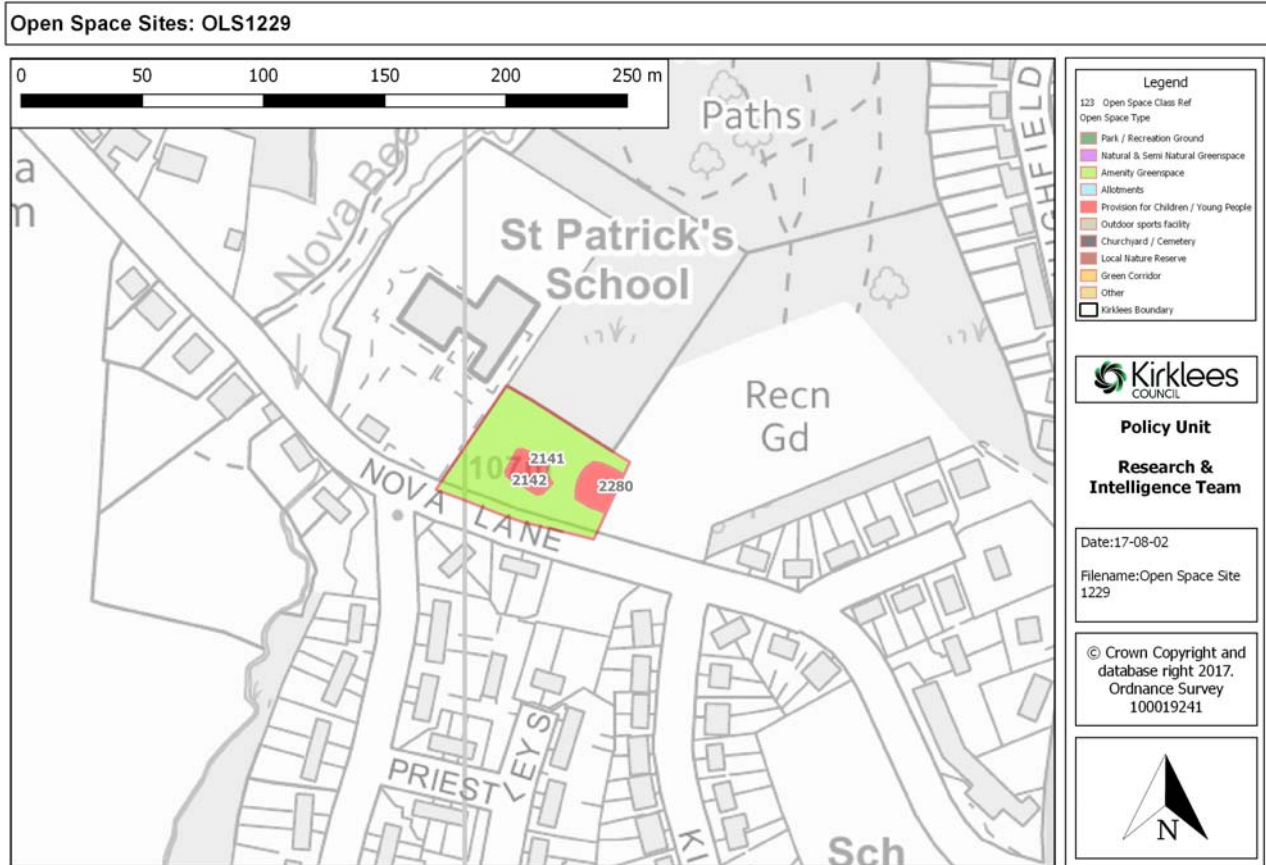
| | | |
|-----------------------------------|--------------|---------------------------------------------------------------------------------|
| Open Space Reference | 1178 | Amenity greenspace |
| Class Reference | 1433 | Class Area (Ha): 0.55 |
| Built facility strategy: No | | Playing pitch strategy: No |
| Open Space Site Assessment | | |
| Level of use | 3 | Scarcity Value : 0 |
| IMD Rank | 2 | |
| Space meets needs of: | Score | Comment |
| Elderly | 0 | |
| Juniors | 0 | |
| Teenagers | 0 | |
| Disabled | 0 | |
| Family | 0 | |
| Others | 0 | |
| High Benefits | | |
| Structural and landscaping | 0 | |
| Ecological | 0 | |
| Educational | 0 | |
| Social and Health | 0 | |
| Cultural and heritage | 0 | |
| Amenity and a sense of place | 10 | |
| Economic | 0 | |
| Designated Nature Site | 0 | |
| Friends of group to the site | 0 | |
| Total score | 15 | |
| Percentage | 16 | |
| Value rating | HIGH | Amenity space along former railway line with footpaths criss-crossing the site. |

OLS 1229 - Nova Lane Recreation Ground, Nova Lane, Birstall

Gross site area (ha):

0.28

Classes: Amenity greenspace (2141), Provision for children & young people (2142, 2280)



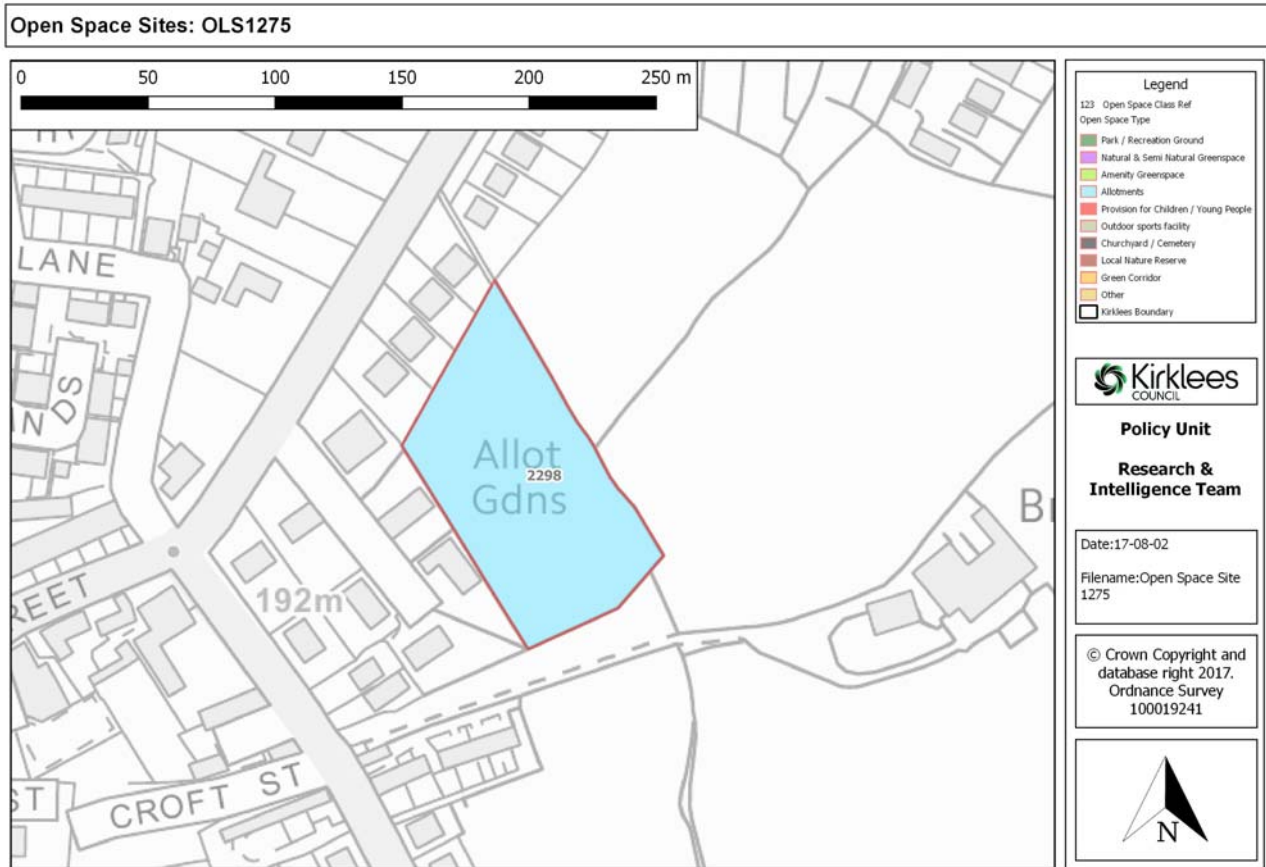
| | | |
|-----------------------------------|--------------|-----------------------------------------|
| Open Space Reference | 1229 | Amenity greenspace |
| Class Reference | 2141 | Class Area (Ha): 0.23 |
| Built facility strategy: No | | Playing pitch strategy: No |
| Open Space Site Assessment | | |
| Level of use | 4 | Scarcity Value : 1 |
| IMD Rank | 4 | |
| Space meets needs of: | Score | Comment |
| Elderly | 0 | |
| Juniors | 5 | |
| Teenagers | 0 | |
| Disabled | 0 | |
| Family | 0 | |
| Others | 0 | |
| High Benefits | | |
| Structural and landscaping | 0 | |
| Ecological | 0 | |
| Educational | 0 | |
| Social and Health | 0 | |
| Cultural and heritage | 0 | |
| Amenity and a sense of place | 10 | good local amenity |
| Economic | 0 | |
| Designated Nature Site | 0 | |
| Friends of group to the site | 0 | |
| Total score | 24 | |
| Percentage | 26 | |
| Value rating | HIGH | Improved facility with basketball area. |

OLS 1275 - Station Lane Allotments, Station Lane, Birkenshaw, Bradford

Gross site area (ha):

0.73

Classes: Allotments (2298)



| | | |
|-----------------------------------|--------------|----------------------------|
| Open Space Reference | 1275 | Allotments |
| Class Reference | 2298 | Class Area (Ha): 0.73 |
| Built facility strategy: No | | Playing pitch strategy: No |
| Open Space Site Assessment | | |
| Level of use | 5 | Scarcity Value : 3 |
| IMD Rank | 2 | |
| Space meets needs of: | Score | Comment |
| Elderly | 5 | |
| Juniors | 0 | |
| Teenagers | 0 | |
| Disabled | 0 | |
| Family | 0 | |
| Others | 0 | |
| High Benefits | | |
| Structural and landscaping | 0 | |
| Ecological | 0 | |
| Educational | 0 | |
| Social and Health | 10 | |
| Cultural and heritage | 0 | |
| Amenity and a sense of place | 5 | |
| Economic | 0 | |
| Designated Nature Site | 0 | |
| Friends of group to the site | 0 | |
| Total score | 30 | |
| Percentage | 33 | |
| Value rating | HIGH | |

Quality condition assessment (Allotments)
Welcoming place

| | |
|---------------------------------|--------------------------------------------------------------------------------|
| Main Entrance | 5 - Opens onto safe/busy areas with natural surveillance from roads, paths etc |
| Gradient and value | 5 - Flat (whole site) |
| Ramps and guard rails | 1 - No ramps/guard rails |
| Boundaries | 10 - Site located away from road with boundary eg fence, wall etc |
| Boundaries quality | 8 |
| Controls to prevent illegal use | 4 - |
| Personal security | 3 - Overlooked by housing on one side |

Site quality and paths

| | |
|-----------------------------|-----------------------------------------------------------|
| Maintenance & cleanliness | 5 - Excellent appearance with no litter / dog foul |
| Drainage | 5 - The site is well drained (no evidence of water pools) |
| Hedgerows - Maintenance | 5 - Hedgerows well maintained |
| Hedgerows_Are trees present | Y |
| Hedgerows_Overgrown | N |
| Hedgerows_Managed | Y |
| Paths | |

Enhanced site facilities and features

| | |
|----------------------------|-----|
| Sufficient disabled access | |
| Fresh water supply | Yes |
| Room for expansion | |
| Toilet facilities | |
| Shelter | |

Buildings and artefacts

| | |
|-------------|-------------------------------------------------------------------|
| On site | Y |
| Comments | Sheds, greenhouses |
| Maintenance | 5 - Excellent - designed with relevance to site. No graffiti etc. |

Summary

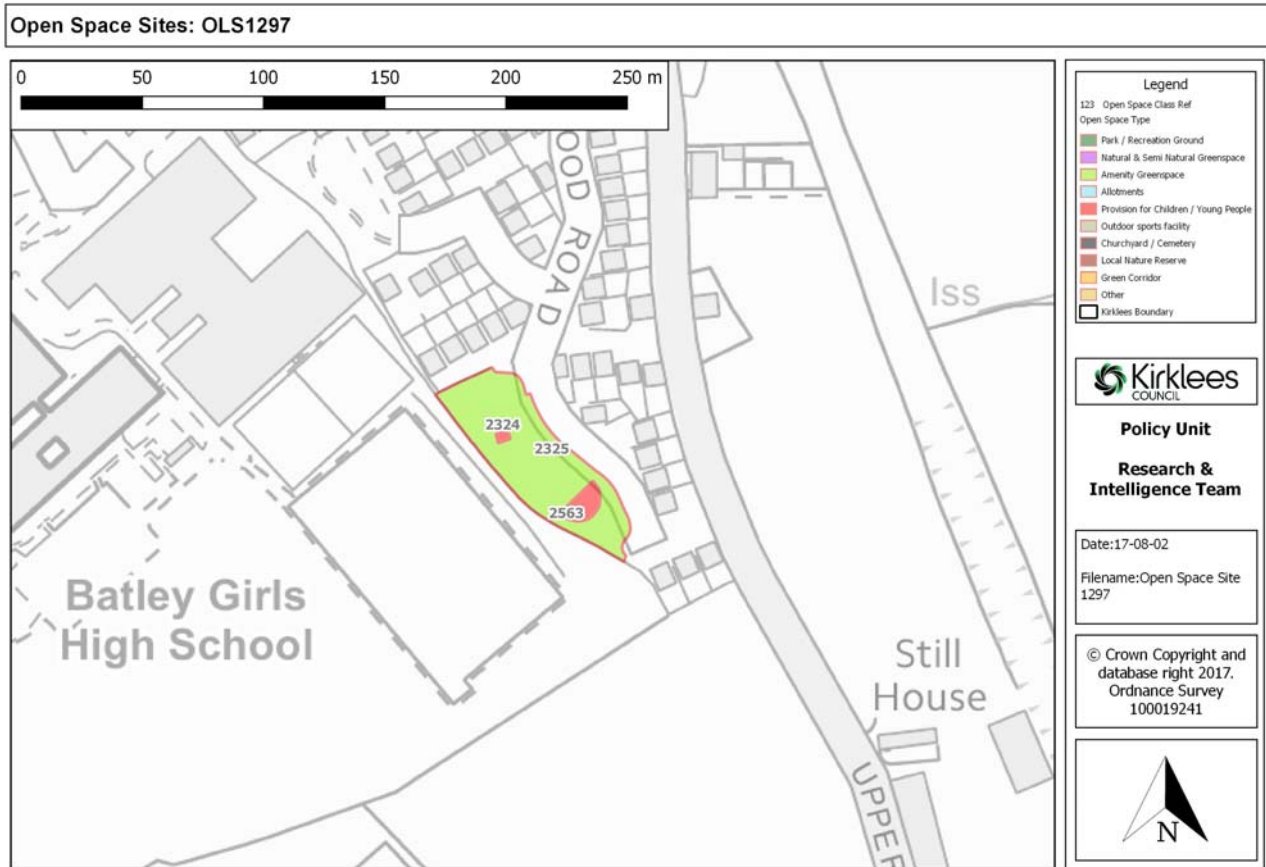
| | |
|----------------|------|
| Total score | 61 |
| Percentage | 64 |
| Quality rating | HIGH |

OLS 1297 - Brow Wood Road Play Area, Brow Wood Road, Upper Batley, Batley

Gross site area (ha):

0.25

Classes: Amenity greenspace (2325), Provision for children & young people (2324, 2563)



| | | |
|-----------------------------------|--------------|----------------------------------------------------|
| Open Space Reference | 1297 | Amenity greenspace |
| Class Reference | 2325 | Class Area (Ha): 0.24 |
| Built facility strategy: No | | Playing pitch strategy: No |
| Open Space Site Assessment | | |
| Level of use | 3 | Scarcity Value : 0 |
| IMD Rank | 4 | |
| Space meets needs of: | Score | Comment |
| Elderly | 0 | |
| Juniors | 5 | |
| Teenagers | 5 | |
| Disabled | 0 | |
| Family | 0 | |
| Others | 0 | |
| High Benefits | | |
| Structural and landscaping | 0 | |
| Ecological | 0 | |
| Educational | 0 | |
| Social and Health | 5 | Basic trim trail |
| Cultural and heritage | 0 | |
| Amenity and a sense of place | 10 | Fairly attractive |
| Economic | 0 | |
| Designated Nature Site | 0 | |
| Friends of group to the site | 0 | |
| Total score | 32 | |
| Percentage | 35 | |
| Value rating | HIGH | Public open space serving new housing development. |

OLS 1435 - Land at junction of, Fairfield Avenue & Delph Lane, Heckmondwike

Gross site area (ha):

0.22

Classes: Amenity greenspace (2651)



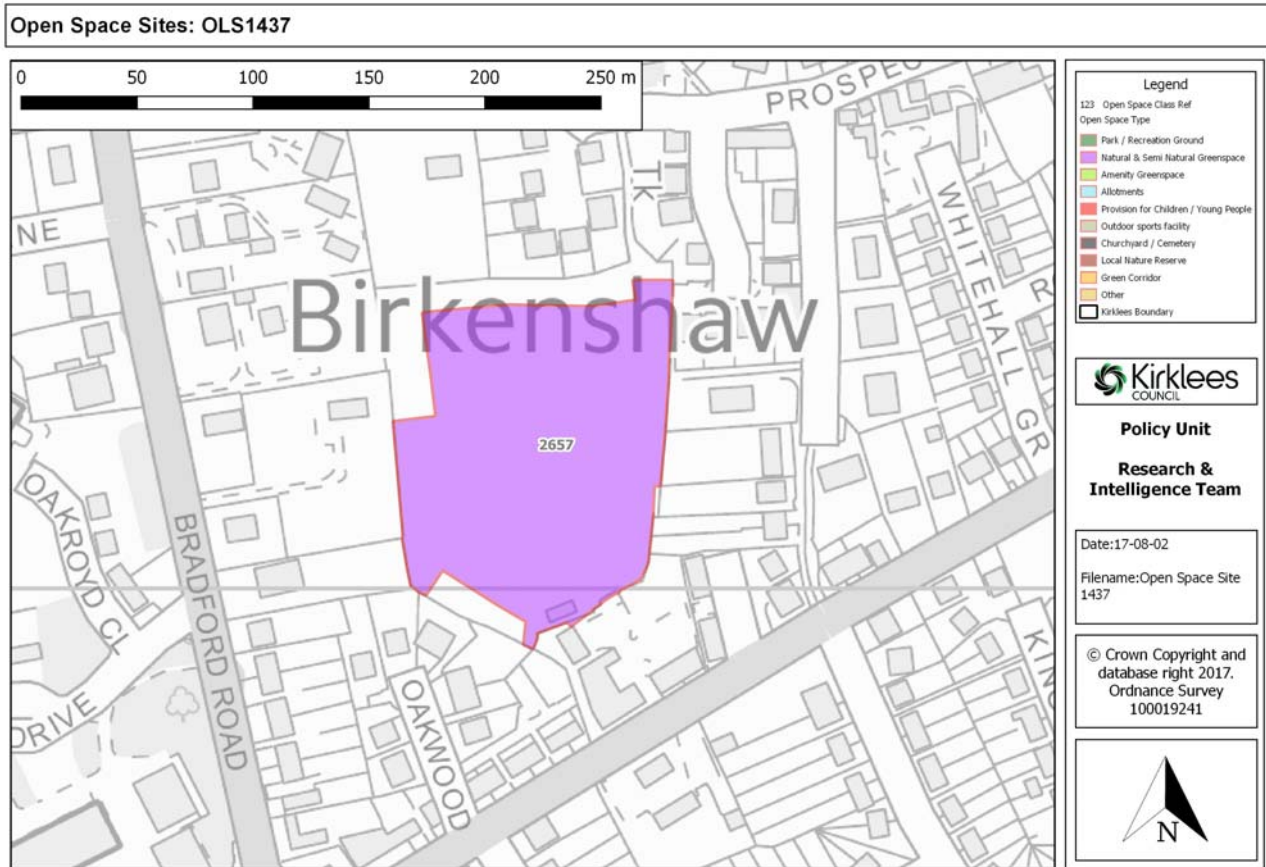
| | | |
|-----------------------------------|--------------|----------------------------|
| Open Space Reference | 1435 | Amenity greenspace |
| Class Reference | 2651 | Class Area (Ha): 0.22 |
| Built facility strategy: | No | Playing pitch strategy: No |
| Open Space Site Assessment | | |
| Level of use | 1 | Scarcity Value : 0 |
| IMD Rank | 5 | |
| Space meets needs of: | Score | Comment |
| Elderly | 0 | |
| Juniors | 0 | |
| Teenagers | 0 | |
| Disabled | 0 | |
| Family | 0 | |
| Others | 0 | |
| High Benefits | | |
| Structural and landscaping | 0 | |
| Ecological | 0 | |
| Educational | 0 | |
| Social and Health | 0 | |
| Cultural and heritage | 0 | |
| Amenity and a sense of place | 10 | |
| Economic | 0 | |
| Designated Nature Site | 0 | |
| Friends of group to the site | 0 | |
| Total score | 16 | |
| Percentage | 17 | |
| Value rating | HIGH | |

OLS 1437 - Land south of, The Beeches, Birkenshaw, Bradford

Gross site area (ha):

1.39

Classes: Natural & semi-natural greenspace (2657)

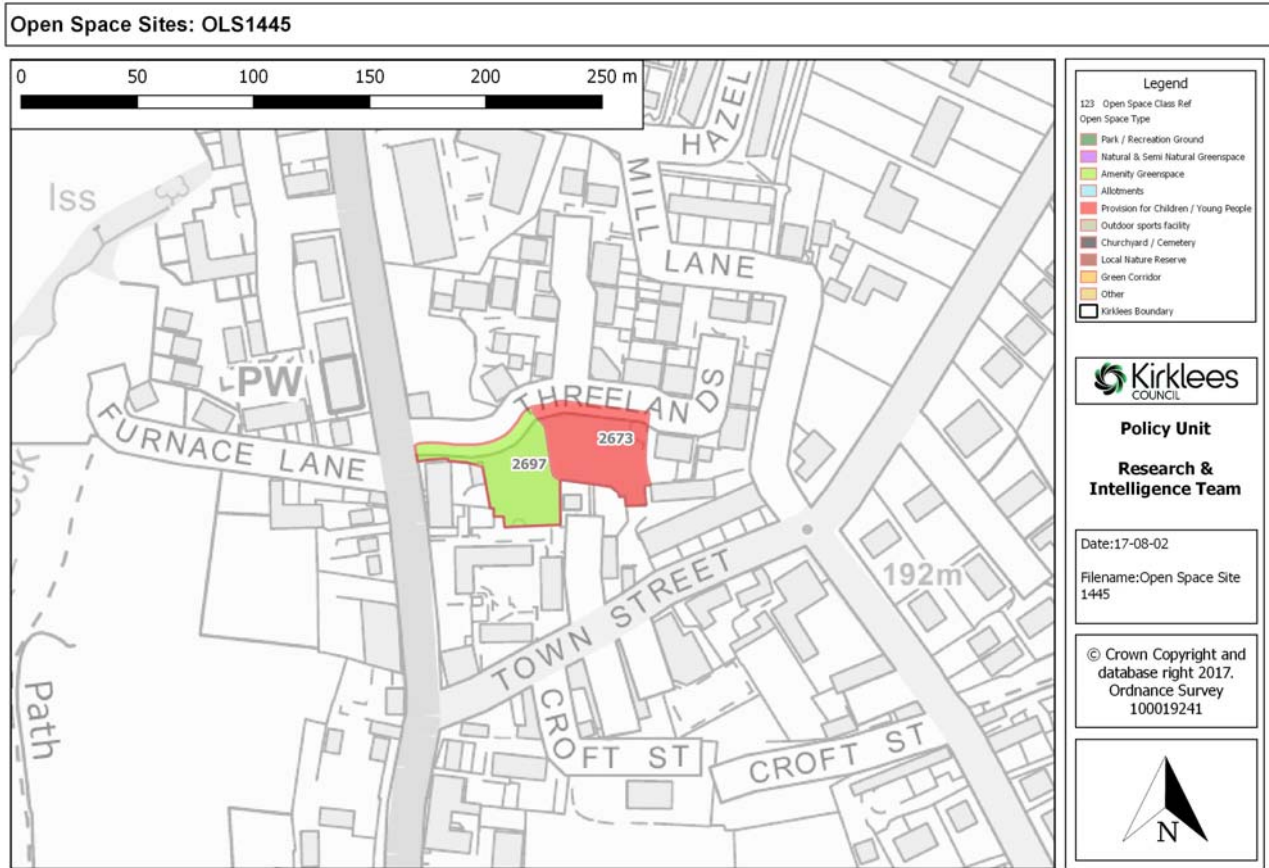


| | | |
|-----------------------------------|--------------|-------------------------------------------------------------------------------------------------------------------------------------------------------------------------|
| Open Space Reference | 1437 | Natural & semi-natural greenspace |
| Class Reference | 2657 | Class Area (Ha): 1.39 |
| Built facility strategy: No | | Playing pitch strategy: No |
| Open Space Site Assessment | | |
| Level of use | 0 | Scarcity Value : 5 |
| IMD Rank | 2 | |
| Space meets needs of: | Score | Comment |
| Elderly | 0 | |
| Juniors | 0 | |
| Teenagers | 0 | |
| Disabled | 0 | |
| Family | 0 | |
| Others | 0 | |
| High Benefits | | |
| Structural and landscaping | 0 | |
| Ecological | 0 | |
| Educational | 0 | |
| Social and Health | 0 | |
| Cultural and heritage | 0 | |
| Amenity and a sense of place | 0 | |
| Economic | 0 | |
| Designated Nature Site | 0 | |
| Friends of group to the site | 0 | |
| Total score | 7 | |
| Percentage | 8 | |
| Value rating | HIGH | Former sports ground now unused. Forms semi-natural greenspace within residential area with protected trees on northern boundary. No public access. Has scarcity value. |

OLS 1445 - Threelands Play Area, Threelands, Birkenshaw, Bradford

Gross site area (ha): 0.3

Classes: Amenity greenspace (2697), Provision for children & young people (2673)



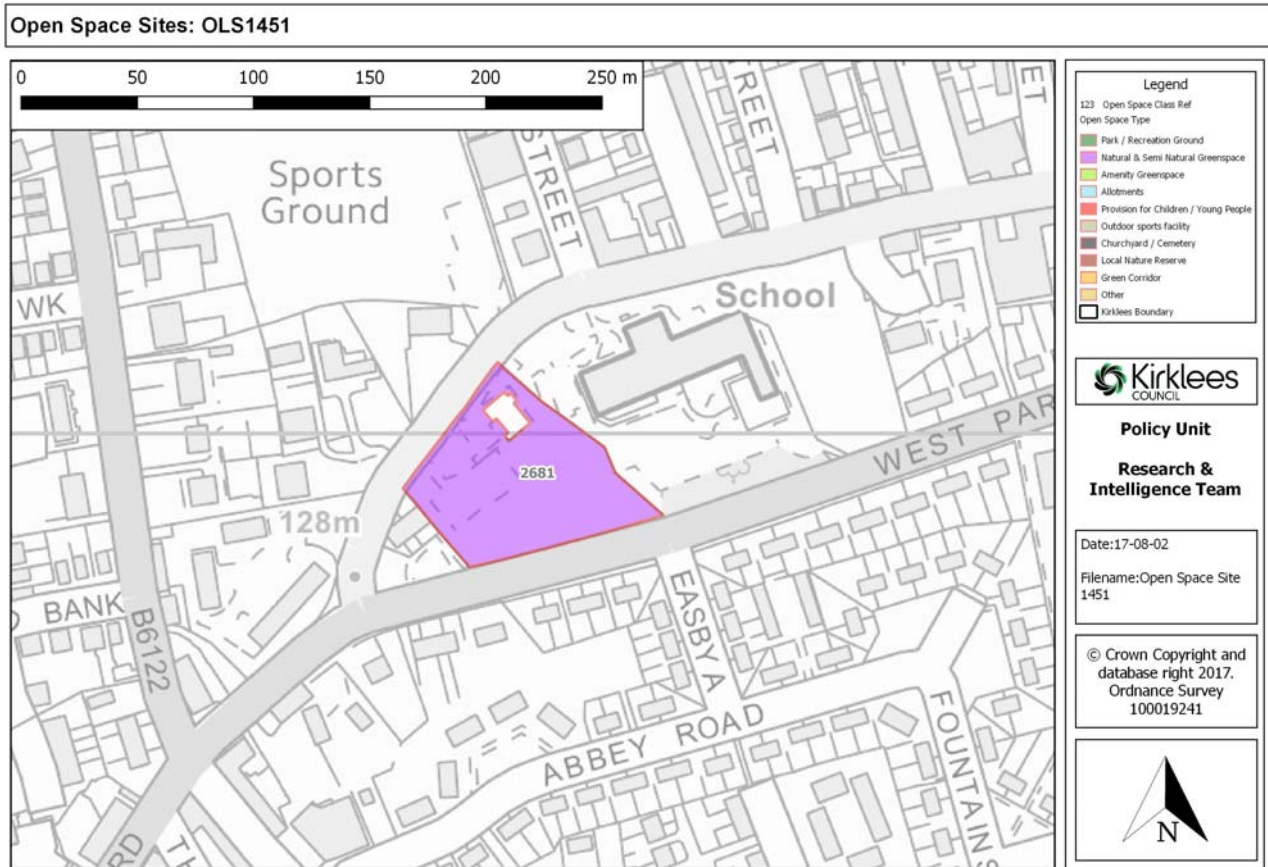
| | | |
|-----------------------------------|--------------|------------------------------------------------------|
| Open Space Reference | 1445 | Amenity greenspace |
| Class Reference | 2697 | Class Area (Ha): 0.15 |
| Built facility strategy: No | | Playing pitch strategy: No |
| Open Space Site Assessment | | |
| Level of use | 2 | Scarcity Value : 0 |
| IMD Rank | 3 | |
| Space meets needs of: | Score | Comment |
| Elderly | 0 | |
| Juniors | 0 | |
| Teenagers | 0 | |
| Disabled | 0 | |
| Family | 0 | |
| Others | 0 | |
| High Benefits | | |
| Structural and landscaping | 0 | |
| Ecological | 0 | |
| Educational | 0 | |
| Social and Health | 0 | |
| Cultural and heritage | 0 | |
| Amenity and a sense of place | 10 | Well treed amenity space for new housing development |
| Economic | 0 | |
| Designated Nature Site | 0 | |
| Friends of group to the site | 0 | |
| Total score | 15 | |
| Percentage | 16 | |
| Value rating | HIGH | |

OLS 1451 - Land adjacent Healey Lane J, I & N School, Healey Lane, Healey, Batley

Gross site area (ha):

0.51

Classes: Natural & semi-natural greenspace (2681)



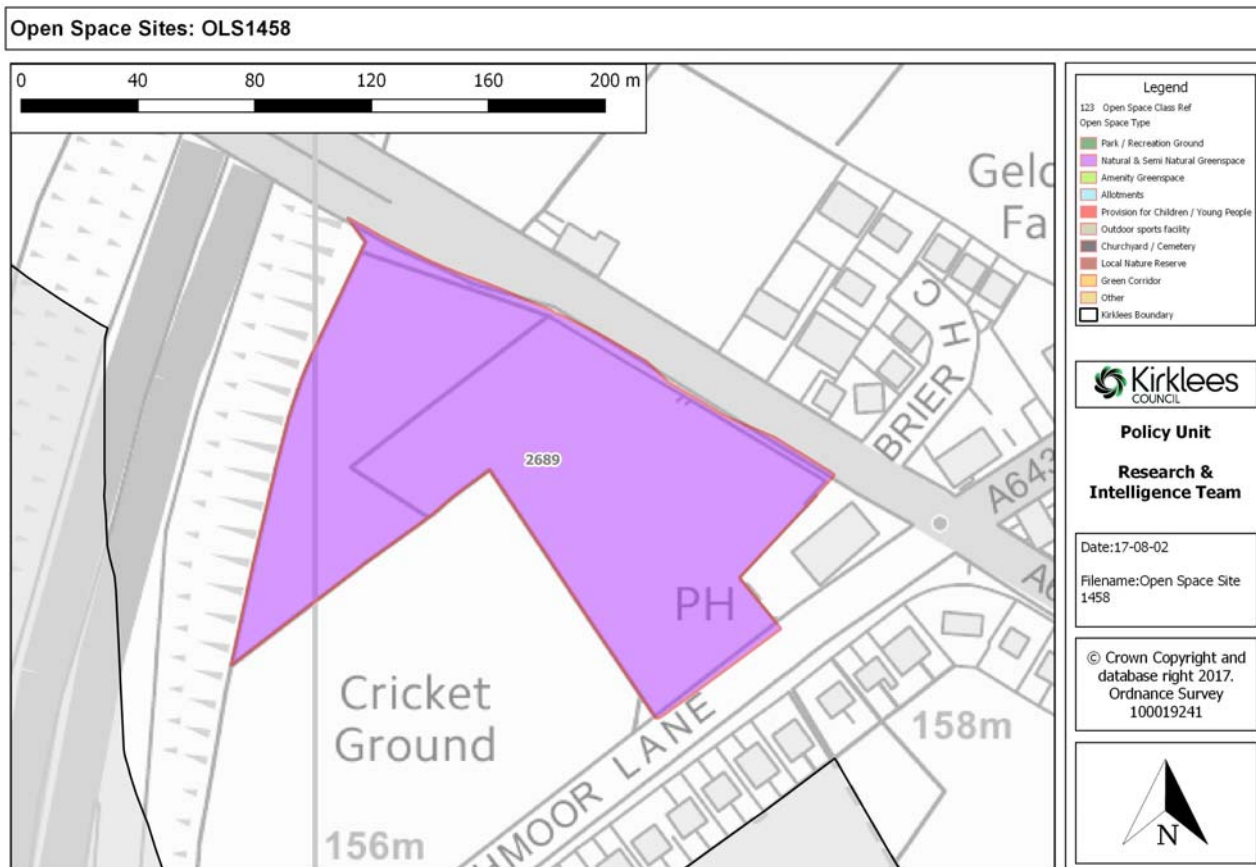
| | | |
|-----------------------------------|--------------|---------------------------------------------------------------------------------------------------------------------------------------------------------------------------------------------------------------------|
| Open Space Reference | 1451 | Natural & semi-natural greenspace |
| Class Reference | 2681 | Class Area (Ha): 0.49 |
| Built facility strategy: No | | Playing pitch strategy: No |
| Open Space Site Assessment | | |
| Level of use | 0 | Scarcity Value : 0 |
| IMD Rank | 5 | |
| Space meets needs of: | Score | Comment |
| Elderly | 0 | |
| Juniors | 0 | |
| Teenagers | 0 | |
| Disabled | 0 | |
| Family | 0 | |
| Others | 0 | |
| High Benefits | | |
| Structural and landscaping | 0 | |
| Ecological | 0 | |
| Educational | 0 | |
| Social and Health | 0 | |
| Cultural and heritage | 0 | |
| Amenity and a sense of place | 0 | |
| Economic | 0 | |
| Designated Nature Site | 0 | |
| Friends of group to the site | 0 | |
| Total score | 5 | |
| Percentage | 5 | |
| Value rating | LOW | Former education site no longer required. Site now unused with former nursery school building on site. Outline application for residential development of 15 dwellings (application 2014/92328) granted 29/10/2015. |

OLS 1458 - Former Hartshead Moor Junior School, Highmoor Lane, Hartshead Moorside, Cleckheaton

Gross site area (ha):

1.62

Classes: Natural & semi-natural greenspace (2689)



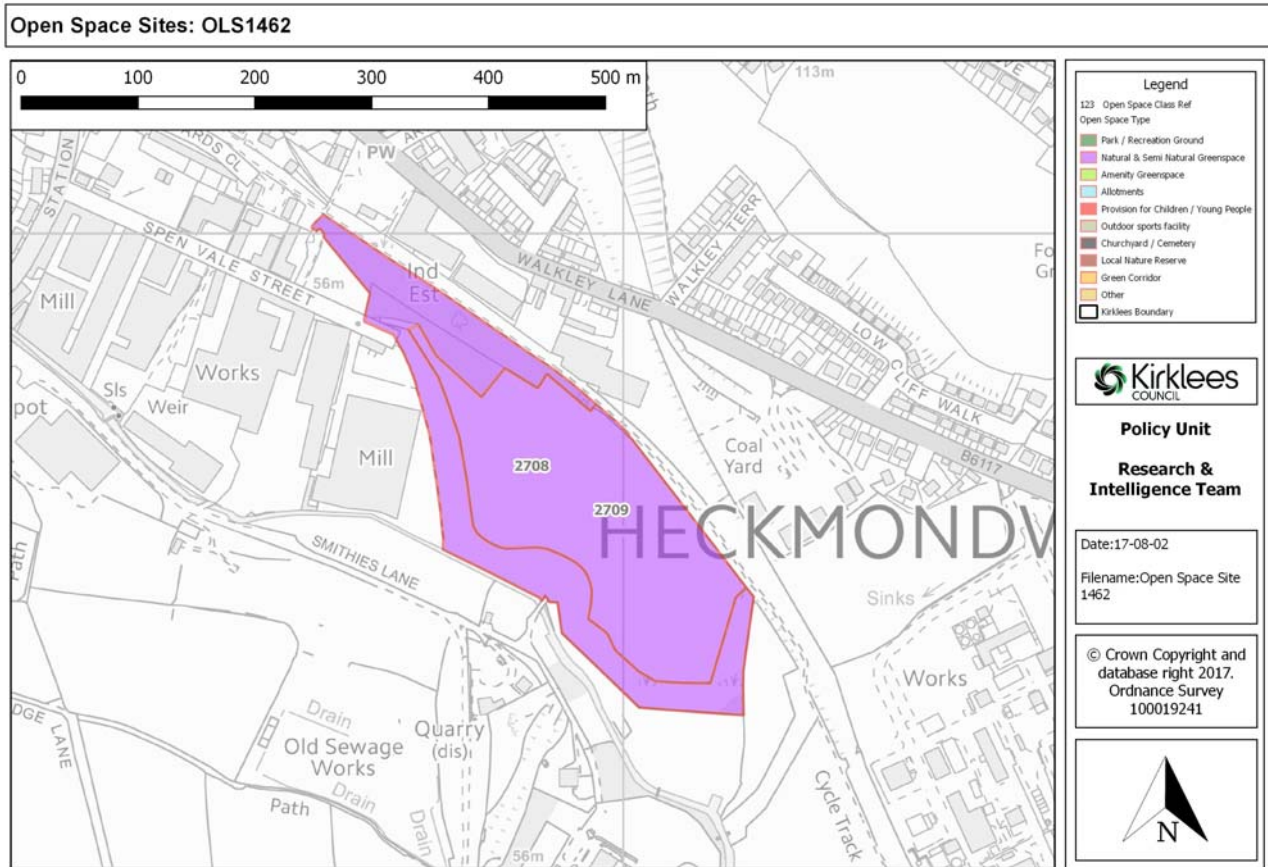
| | | |
|-----------------------------------|--------------|----------------------------------------------|
| Open Space Reference | 1458 | Natural & semi-natural greenspace |
| Class Reference | 2689 | Class Area (Ha): 1.62 |
| Built facility strategy: | No | Playing pitch strategy: No |
| Open Space Site Assessment | | |
| Level of use | 0 | Scarcity Value : 0 |
| IMD Rank | 2 | |
| Space meets needs of: | Score | Comment |
| Elderly | 0 | |
| Juniors | 0 | |
| Teenagers | 0 | |
| Disabled | 0 | |
| Family | 0 | |
| Others | 0 | |
| High Benefits | | |
| Structural and landscaping | 0 | |
| Ecological | 0 | |
| Educational | 0 | |
| Social and Health | 0 | |
| Cultural and heritage | 0 | |
| Amenity and a sense of place | 0 | |
| Economic | 0 | |
| Designated Nature Site | 0 | |
| Friends of group to the site | 0 | |
| Total score | 2 | |
| Percentage | 2 | |
| Value rating | LOW | Education site no longer required. |

OLS 1462 - Former ABLE Site, Off Walkley Lane, Heckmondwike

Gross site area (ha):

5.85

Classes: Natural & semi-natural greenspace (2709), Woodland (2708)



OLS 1462 - Former ABLE Site, Off Walkley Lane, Heckmondwike

Gross site area (ha): 5.85

Classes: Natural & semi-natural greenspace (2709), Woodland (2708)

| | | |
|-----------------------------------|--------------|------------------------------------------------------------------------|
| Open Space Reference | 1462 | Natural & semi-natural greenspace |
| Class Reference | 2709 | Class Area (Ha): 3.54 |
| Built facility strategy: No | | Playing pitch strategy: No |
| Open Space Site Assessment | | |
| Level of use | 3 | Scarcity Value : 0 |
| IMD Rank | 1 | |
| Space meets needs of: | Score | Comment |
| Elderly | 0 | |
| Juniors | 0 | |
| Teenagers | 0 | |
| Disabled | 0 | |
| Family | 0 | |
| Others | 5 | Angling use |
| High Benefits | | |
| Structural and landscaping | 0 | |
| Ecological | 5 | Supports pond which has benefits for range of wildlife. |
| Educational | 0 | |
| Social and Health | 0 | |
| Cultural and heritage | 0 | |
| Amenity and a sense of place | 0 | |
| Economic | 0 | |
| Designated Nature Site | 0 | |
| Friends of group to the site | 0 | |
| Total score | 14 | |
| Percentage | 16 | |
| Value rating | HIGH | Site for community use comprising fishing lake and leisure facilities. |

