

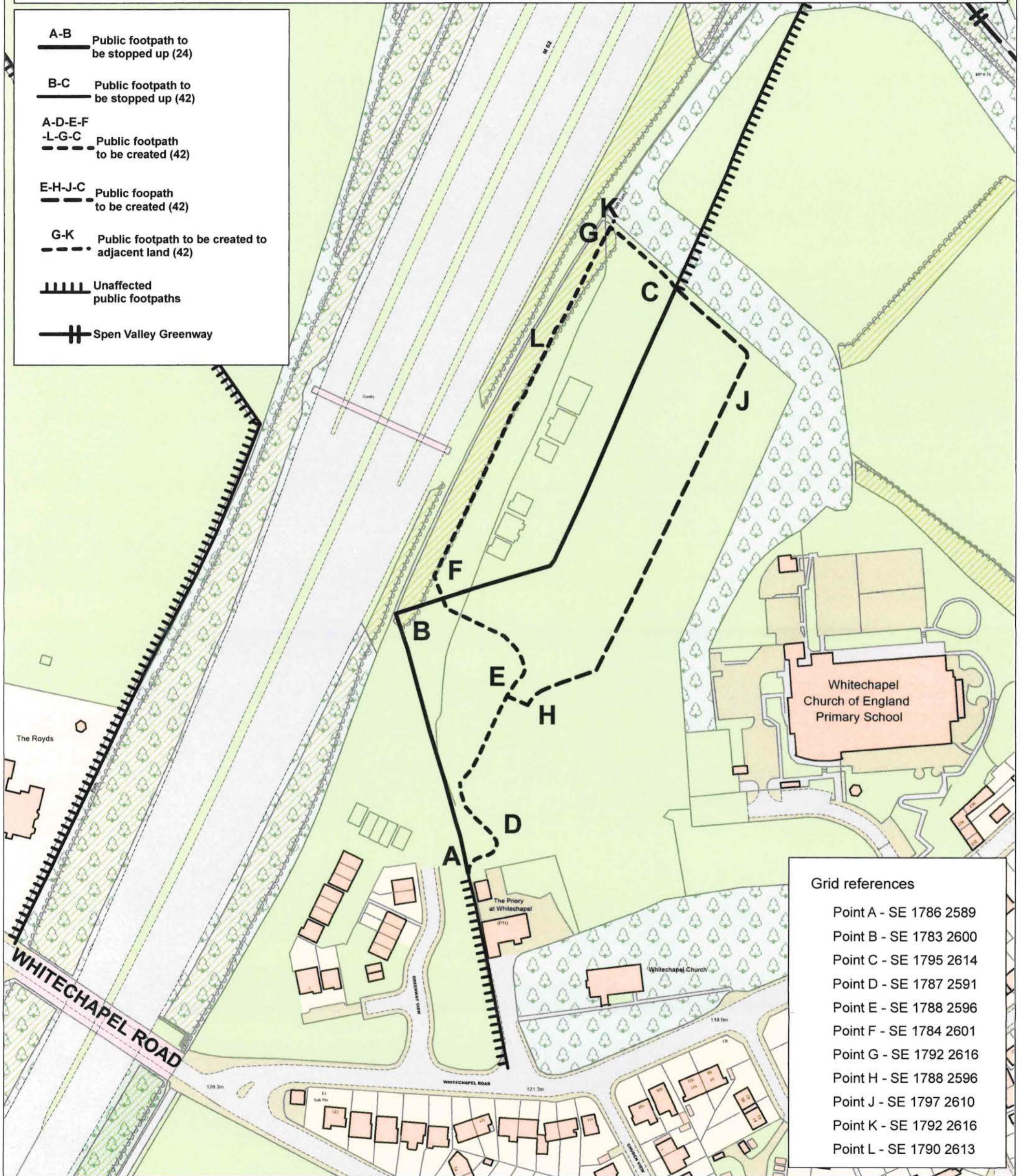


**Diversion of public footpaths & provision of alternative route - Spenborough 24 (part) and Spenborough 42 (part) at land at Whitechapel Road, Cleckheaton. Town & Country Planning Act 1990, section 257**

- A-B** Public footpath to be stopped up (24)
- B-C** Public footpath to be stopped up (42)
- A-D-E-F**  
**-L-G-C** Public footpath to be created (42)
- E-H-J-C** Public footpath to be created (42)
- G-K** Public footpath to be created to adjacent land (42)
-  Unaffected public footpaths
-  Spen Valley Greenway



**Grid references**

Point A	- SE 1786 2589
Point B	- SE 1783 2600
Point C	- SE 1795 2614
Point D	- SE 1787 2591
Point E	- SE 1788 2596
Point F	- SE 1784 2601
Point G	- SE 1792 2616
Point H	- SE 1788 2596
Point J	- SE 1797 2610
Point K	- SE 1792 2616
Point L	- SE 1790 2613



**Public Rights of Way**

**Diversion of public footpaths - Whitechapel Road**

Date: 30/06/2023

Scale: 1:1500

Filename:

