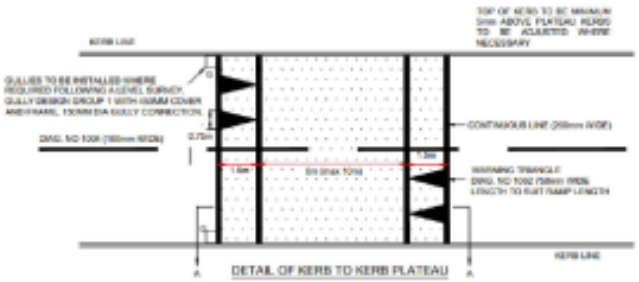

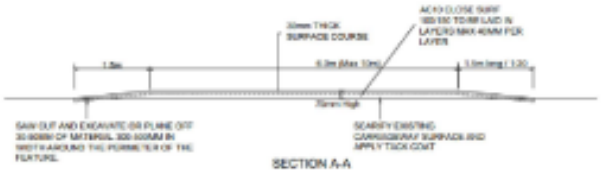

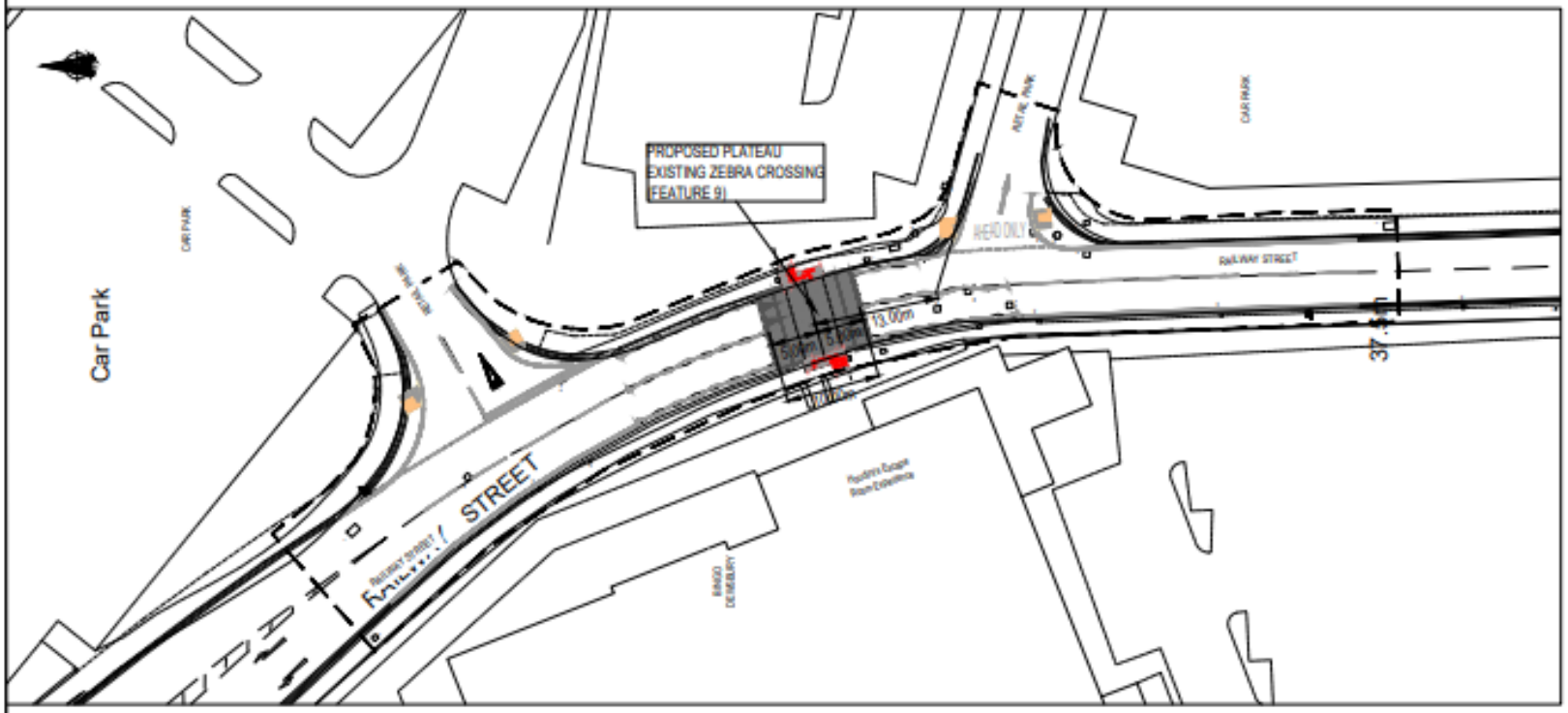

REF.	DATE	REVISIONS

Kirklees COUNCIL

Streetscene and Housing Service
Highways and Operation Division
Flint Street, Fartown
Huddersfield HD1 6LG

SECTION: Highway Design		
DRAWN: GZ	CHECKED: DB	
SCALE: 1:500@A3	PROJECT NO.: 25-65531	DATE: DEC-24

PROJECT
Transforming Cities Fund
Dewsbury Town Centre

TITLE
Traffic Regulation Order
Railway Street

DRAWING No. HD-25-65531-RWST-TRO-001

CAD No.

Based upon the Ordnance Survey Mapping with the permission of the Controller of Her Majesty's Stationery Office Crown Copyright. Unauthorised reproduction infringes Crown copyright and may lead to prosecution or civil proceedings.

Kirklees Metropolitan Council, Licence Number: 100019241.
Date:

Copyright © 2007, Kirklees Metropolitan Council, Highways and Transportation.