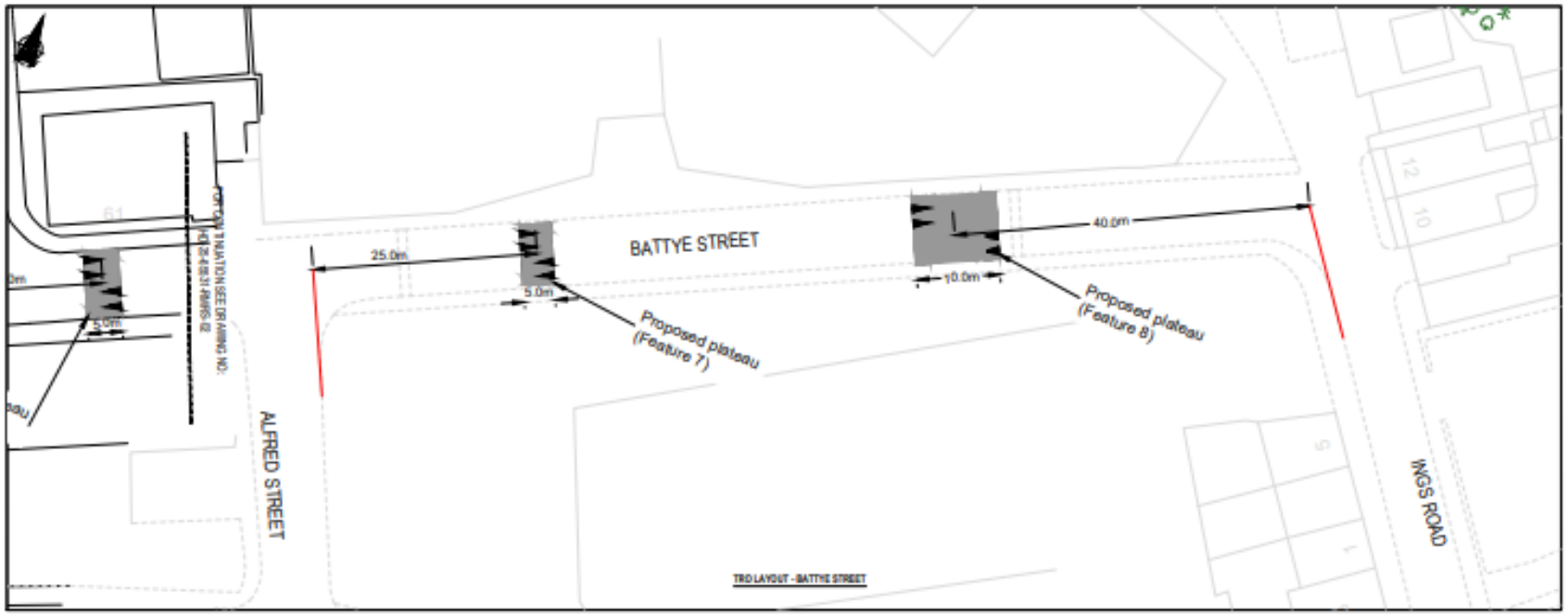

ROUNDTOP ROAD HUMP DETAIL

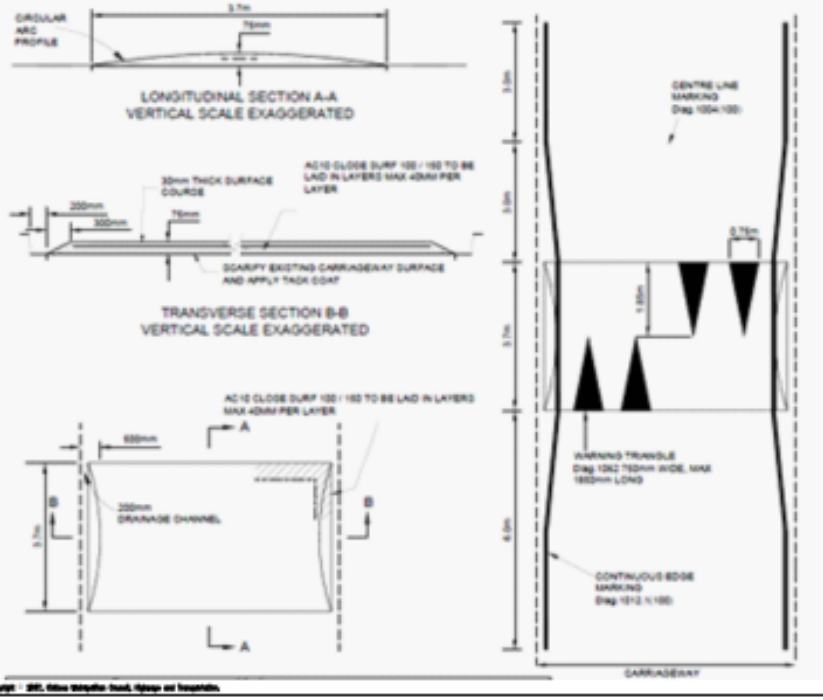

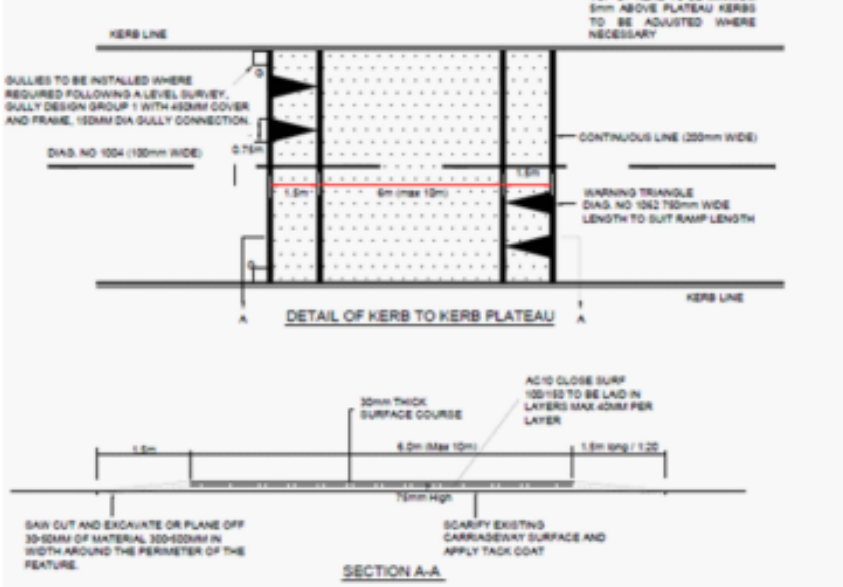

REV.	DATE	REVISIONS

Kirklees COUNCIL

Highway Service
Kirklees Council
PO Box 1720
Huddersfield
HD1 9EL

SECTION	HIGHWAY DESIGN
DRAWN	CU
CHECKED	DB
SCALE	1:250 @ A3
PROJECT NO.	25-65531
DATE	18/03/2025

PROJECT
TRANSFORMING CITIES FUND
DEWSBURY TOWN CENTRE
DETAILED DESIGN STAGE

TITLE
TRAFFIC REGULATION ORDER
PLAN SHEET 3 OF 3
BATTYE ST IMPROVEMENT WORKS

DRAWING No.
HD-25-65531-BS-TRO-08

CAD No.

Based upon the Ordnance Survey mapping with the permission of the Controller of Her Majesty's Stationery Office. Crown copyright. Unauthorised reproduction infringes Crown copyright and may lead to prosecution or civil proceedings.
Kirklees Metropolitan Council, Licence Number 100019241.
Date:

Copyright © 2021, Kirklees Metropolitan Council, Highways and Transportation.