Kirklees: AMD 24 2025 Huddersfield PP changes

3 Maps

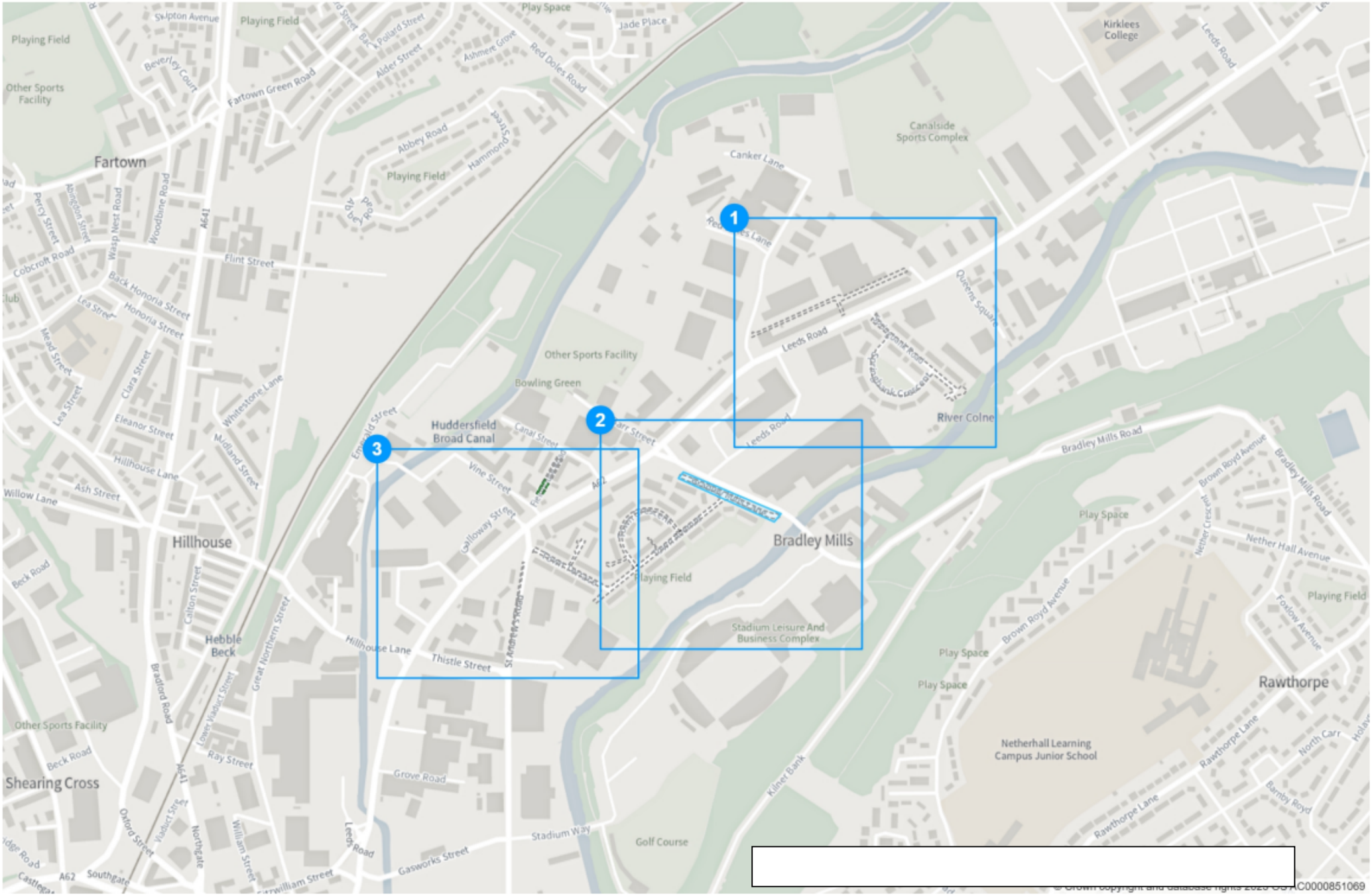

© Crown copyright and database rights 2025 OS AC0000851069

Static Order Guide

Map page indicator

Shows current map number against total and indicates if the legend is split over multiple pages eg. 2a, 2b, 2c

Change type

Indicates whether restrictions have been Added, Modified or Removed

Coloured spots

Restrictions with different attributes are marked with a lettered spot

Restriction icons

Min stay · Max stay · No return · Tariff hours

Up to · Fuel surcharge · Event day · Emissions pricing

Restriction durations

Where no months or days are specified, restrictions apply all year and all week

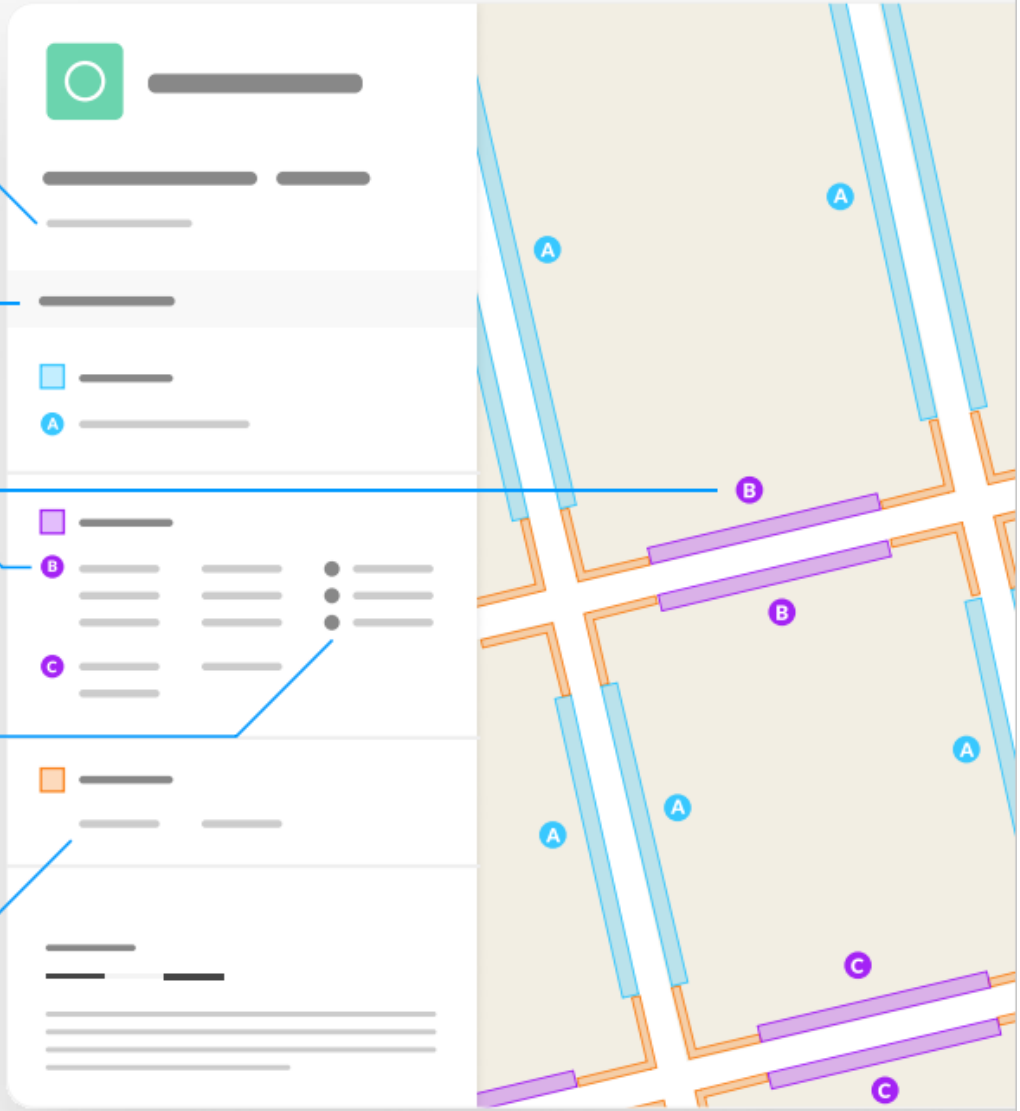

Kirklees COUNCIL

AMD 24 2025 Huddersfield PP changes

Map 1 of 3

REMOVED

Permit Parking Area (Permit Holders Only)

Permit holders parking place (Permit Holders Only)

At all times

Scale: 1:250 0 20 40 60m

NW 415407.081, 418266.235 SE 415821.454, 417906.849

© Crown copyright and database rights 2025 Ordnance Survey.
You are not permitted to copy, sub-license, distribute or sell any of this data to third parties in any form. Licence number AC0000851069

Kirklees COUNCIL

AMD 24 2025 Huddersfield PP changes

Map 2 of 3

REMOVED

Permit Parking Area (Permit Holders Only)

Permit holders parking place (Permit Holders Only)

At all times

ADDED
New permit parking zone for Bradley Mills Lane Highlighted in blue

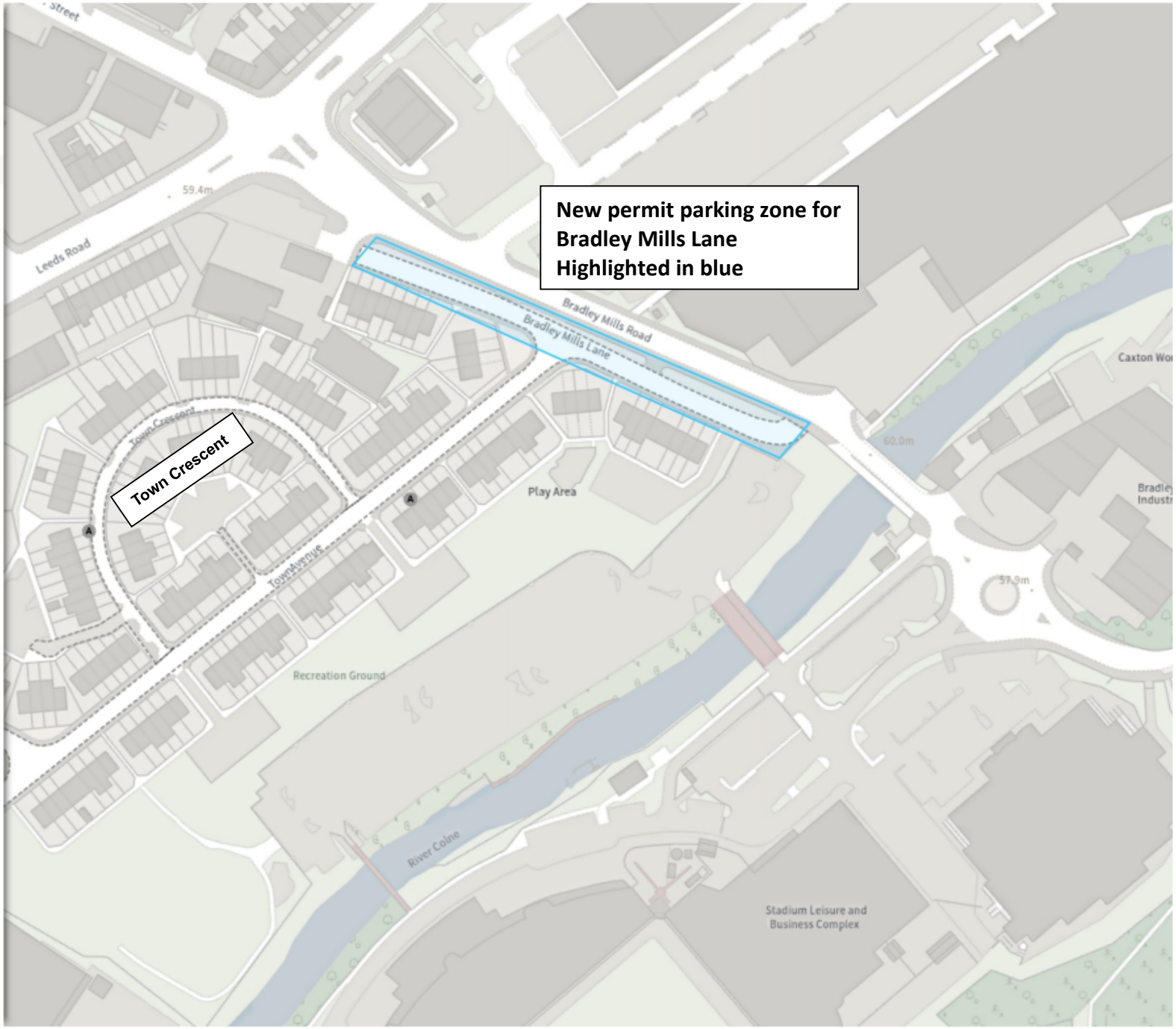

Scale: 1:1250 0 20 40 60m

NW 415198.23, 417950.257 SE 415612.615, 417590.828

© Crown copyright and database rights 2025 Ordnance Survey.
You are not permitted to copy, sub-license, distribute or sell any of this data to third parties in any form. Licence number AC0000851069

Kirklees COUNCIL

AMD 24 2025 Huddersfield PP changes

Map 3 of 3

ADDED

Free parking place

A At all times 2h 1h

REMOVED

Permit holders parking place

B At all times

Shared

C Free parking place

At all times 2h 1h

C Permit holders parking place

At all times

Permit Parking Area (Permit Holders Only)

D Permit holders parking place (Permit Holders Only)

At all times

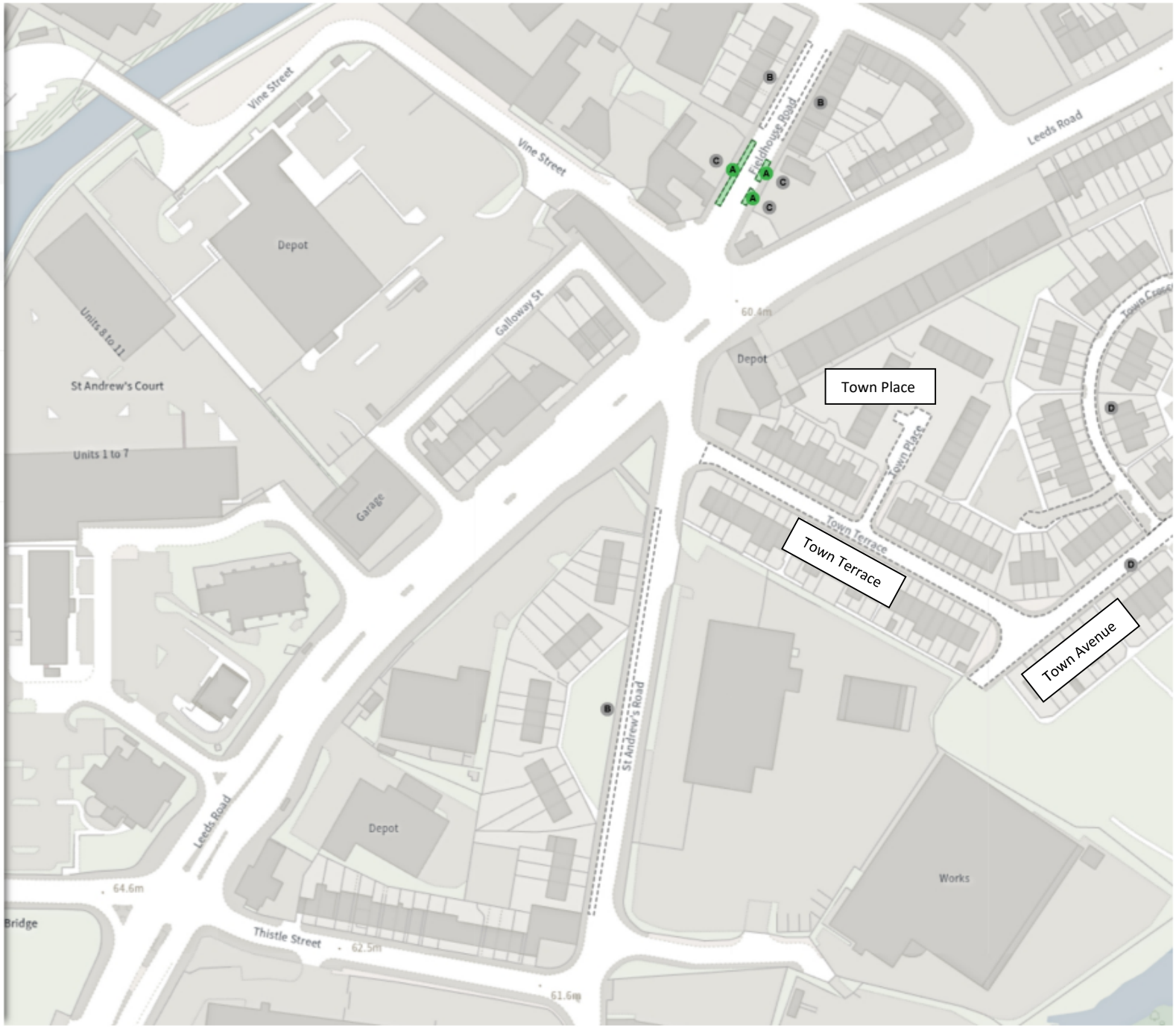

Scale: 1:1250 0 20 40 60m

NW 414847.927, 417903.874 SE 415262.288, 417544.411

© Crown copyright and database rights 2025 Ordnance Survey.
You are not permitted to copy, sub-license, distribute or sell any of this data to third parties in any form. Licence number AC0000851069