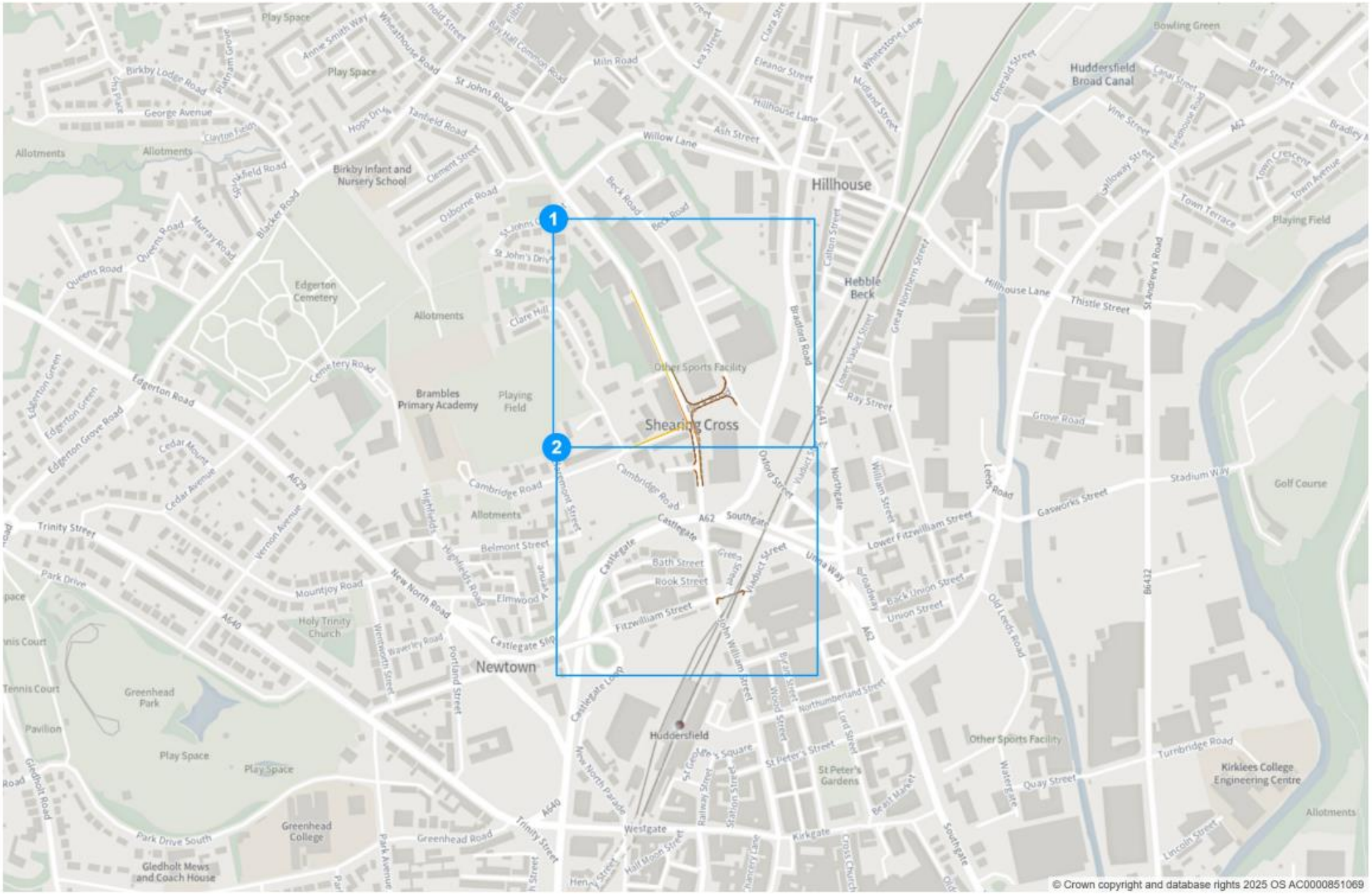
1
2
Shearing Cross
Hillhouse
Newtown
Huddersfield
Edgerton Cemetery
Brambles Primary Academy
Playing Field
Other Sports Facility
Allotments
Birkby Infant and Nursery School
Hebble Beck
Huddersfield Broad Canal
Holy Trinity Church
Greenhead Park
Greenhead College
Gledholt Mews and Coach House
St Peter's Gardens
Kirklees College Engineering Centre
Golf Course
Bowling Green
Playing Field
Play Space
Tennis Court
Pavilion
Cemetery Road
Edgerton Road
Edgerton Green
Edgerton Grove Road
Cedar Mount
Cedar Avenue
Trinity Street
Park Drive
Park Drive South
Queens Road
Murray Road
Blacker Road
Birkby Lodge Road
George Avenue
Wheatpiece Road
Annie Smith Way
St Johns Road
Tanfield Road
Hops Drive
Clement Street
Osborne Road
Beck Road
Willow Lane
Ash Street
Hillhouse Lane
Miln Road
Lea Street
Eleanor Street
Clara Street
Whitestone Lane
Midland Street
Emerald Street
Canal Street
Barr Street
Vine Street
Galloway Street
Town Terrace
Town Crescent
Town Avenue
Thistle Street
St Andrew's Road
Great Northern Street
Leeds Viaduct Street
Bradford Road
Calton Street
Ray Street
Grove Road
Stadium Way
Gasworks Street
Leeds Road
William Street
Northgate
Oxford Street
Viaduct Street
Southgate
Castlegate
Cambridge Road
Belmont Street
Highfields
Highfields Road
Vernon Avenue
Mountjoy Road
New North Road
Elmwood Avenue
Fitzwilliam Street
Lower Fitzwilliam Street
Bath Street
Rook Street
Green Street
Broadway
Back Union Street
Union Street
Old Leeds Road
Wentworth Street
Waverley Road
Portland Street
Castlegate Slip
Castlegate Lower
New North Parade
Greenhead Road
Westgate
Railway Street
Station Street
Half Moon Street
Henry Street
Nursery Lane
Kirkgate
Cross Church
Wood Street
Lord Street
Northumberland Street
St Peter's Street
St George's Square
Bread Market
Watergate
Quay Street
Turnbridge Road
Lincoln Street
Southgate
Gledholt Road
Park Avenue
Trinity Street
A629
A640
A62
A641
B6432
Urena Way
John William Street
Bay Hall Common Road
Clarton Fields
Allotments
© Crown copyright and database rights 2025 OS AC0000851069

Static Order Guide

Map page indicator

Shows current map number against total and indicates if the legend is split over multiple pages eg. 2a, 2b, 2c

Change type

Indicates whether restrictions have been Added, Modified or Removed

Coloured spots

Restrictions with different attributes are marked with a lettered spot

Restriction icons

Min stay · Max stay · No return · Tariff hours

Up to · Fuel surcharge · Event day · Emissions pricing

Restriction durations

Where no months or days are specified, restrictions apply all year and all week

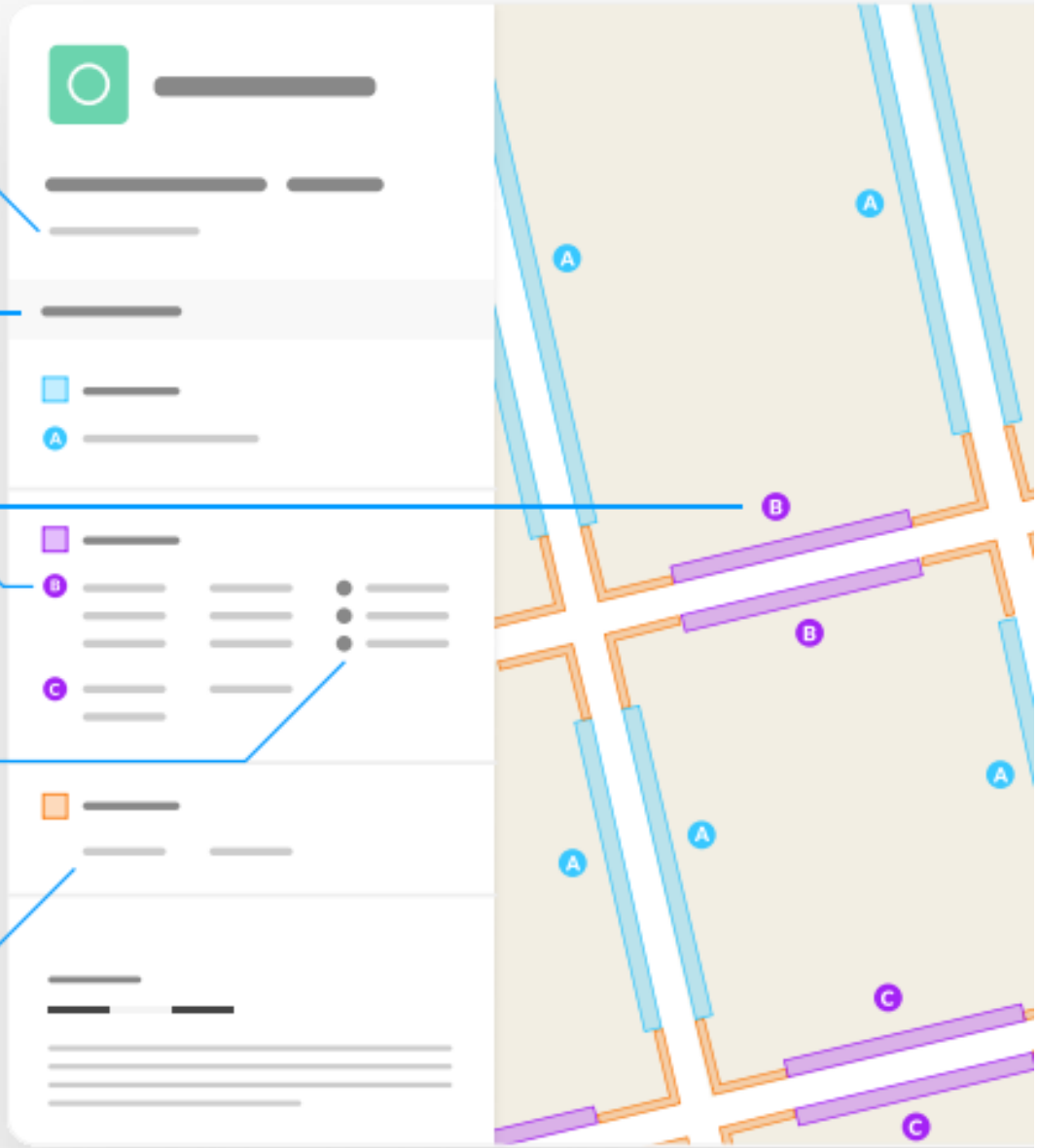

Kirklees COUNCIL

Amd 13 2025 St John's Rd Huddersfield

Map 1 of 2

ADDED

No waiting

A Mon-Sat 08:00-18:00

No waiting at any time

B At all times

MODIFIED

No waiting

C Mon-Sat 08:00-18:00

REMOVED

No waiting

D Mon-Sat 08:00-18:00

Scale: 1:1250 0 20 40 60m

NW 414122.452, 417702.17 SE 414536.776, 417342.628

© Crown copyright and database rights 2025 Ordnance Survey.
You are not permitted to copy, sub-license, distribute or sell any of this data to third parties in any form. Licence number AC0000815069

Kirklees COUNCIL

Amd 13 2025 St John's Rd Huddersfield

Map 2 of 2

ADDED

No waiting at any time

At all times

MODIFIED

No waiting

Mon-Sat 08:00-18:00

REMOVED

No waiting

Mon-Sat 08:00-18:00

No waiting at any time

At all times

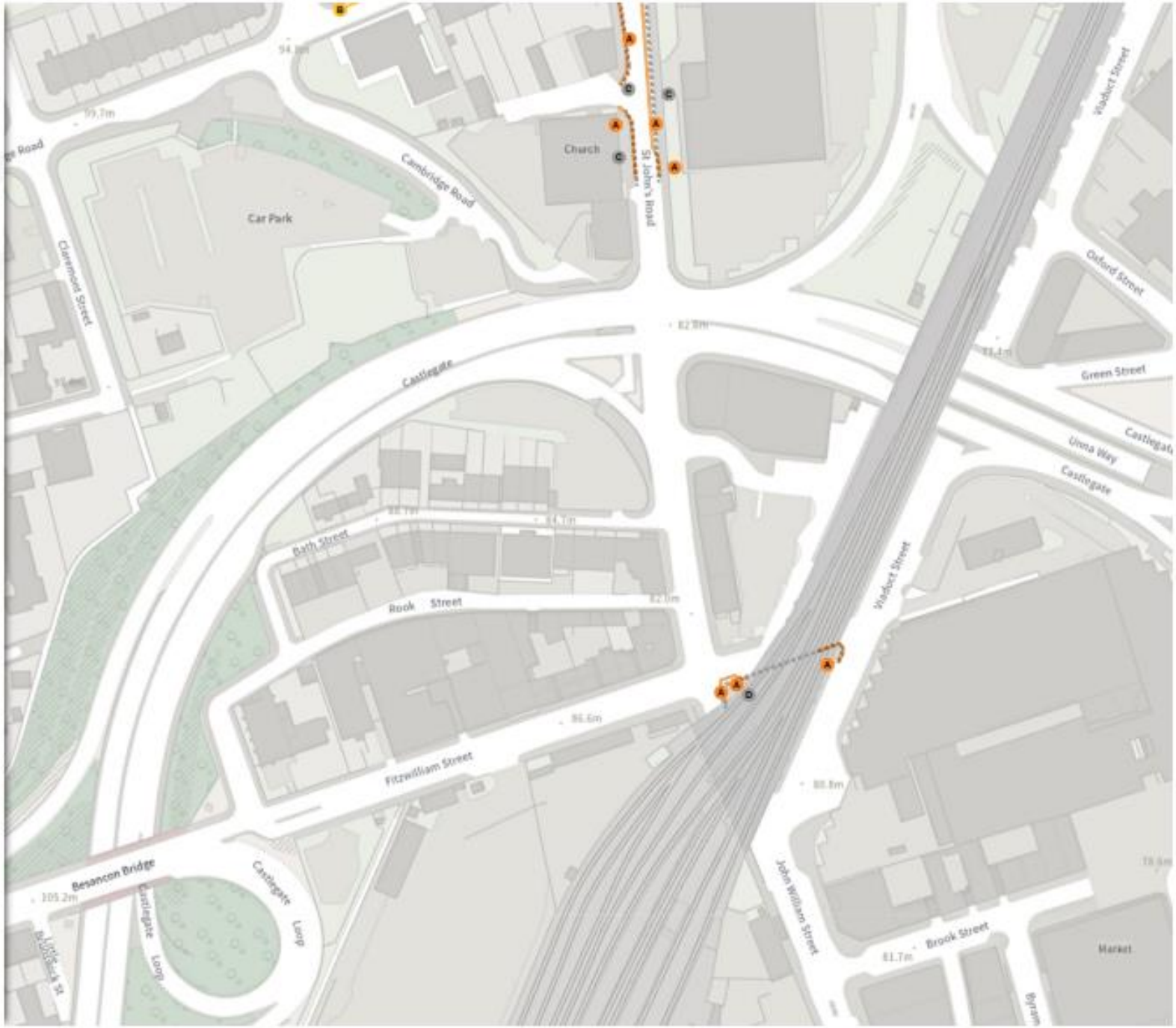

Scale: 1:1250 0 20 40 60m

NW 414128.127, 417344.576 SE 414542.483, 416985.007

© Crown copyright and database rights 2025 Ordnance Survey
You are not permitted to copy, sub-license, distribute or sell any of this data to third parties in any form. Licence number AC0000851069