Traffic Regulation Amendment (No 08) Order 2025 - Various Roads in Dewsbury maps

Kirklees: Amd No 8 2025 Dewsbury

3 Maps

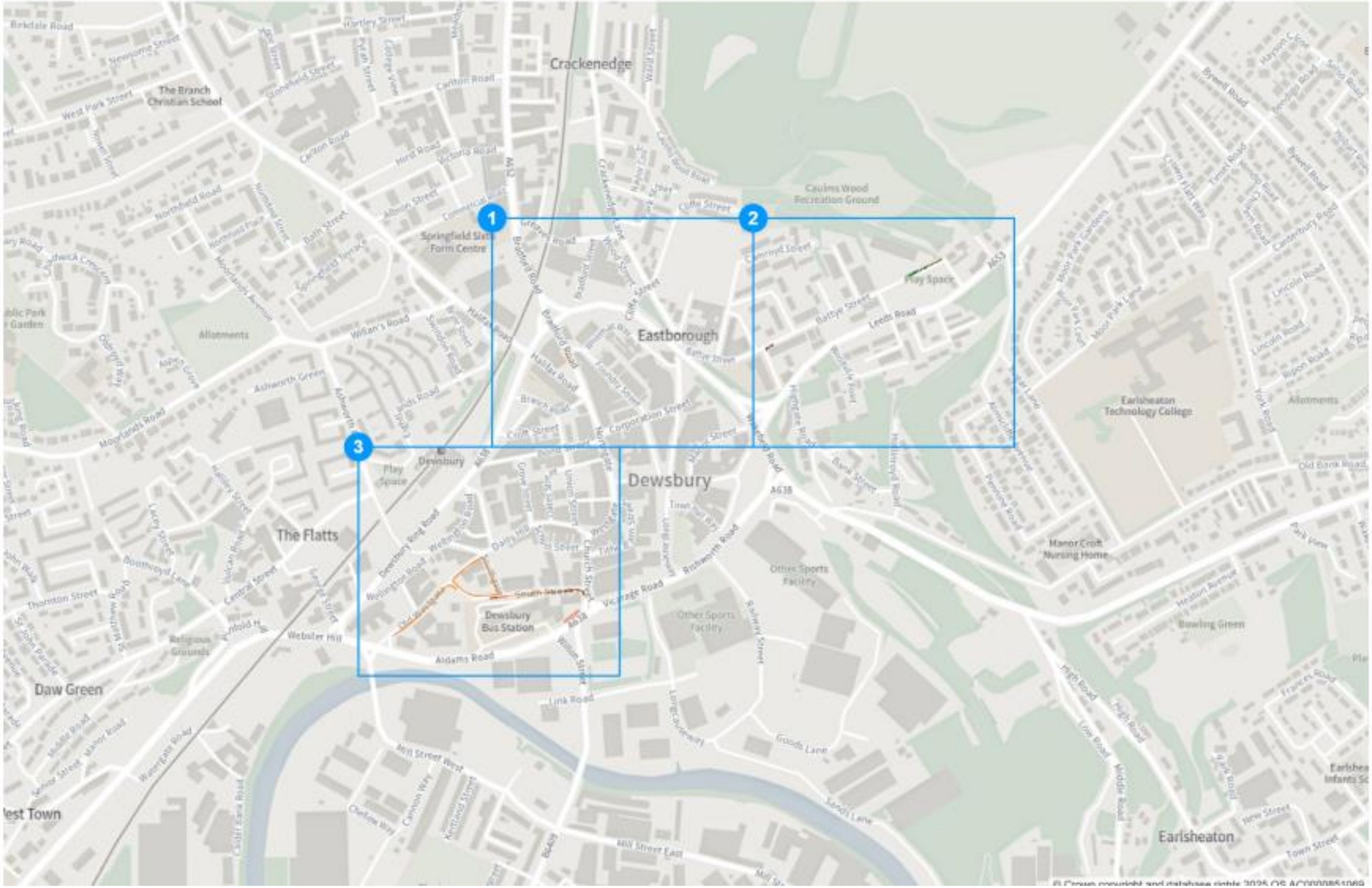

Static Order Guide

Map page indicator

Shows current map number against total and indicates if the legend is split over multiple pages eg. 2a, 2b, 2c

Change type

Indicates whether restrictions have been Added, Modified or Removed

Coloured spots

Restrictions with different attributes are marked with a lettered spot

Restriction icons

Min stay · Max stay · No return · Tariff hours

Up to · Fuel surcharge · Event day · Emissions pricing

Restriction durations

Where no months or days are specified, restrictions apply all year and all week

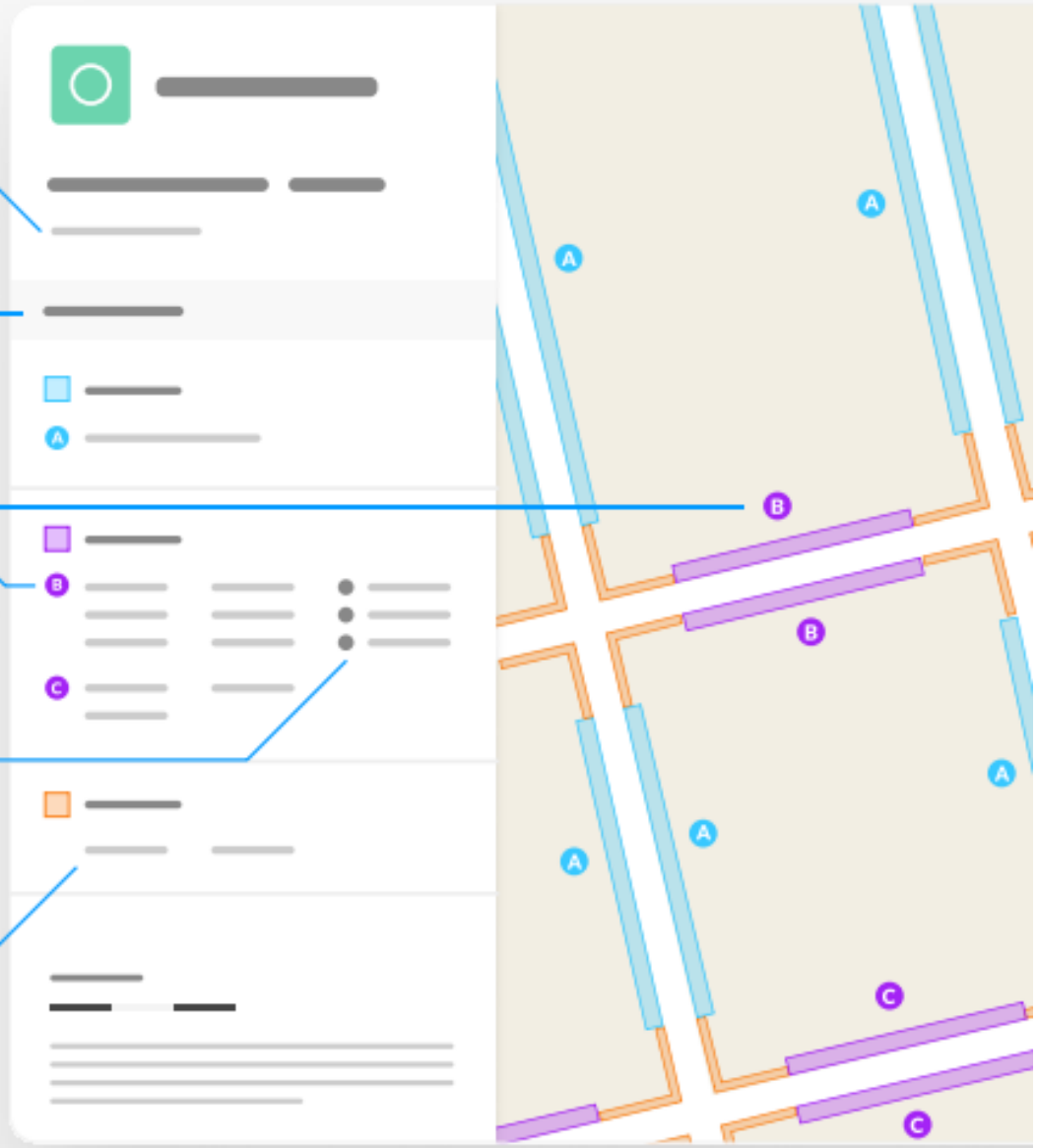

Kirklees COUNCIL

Amd No 8 2025 Dewsbury

Map 1 of 3

ADDED

- No waiting at any time
- At all times

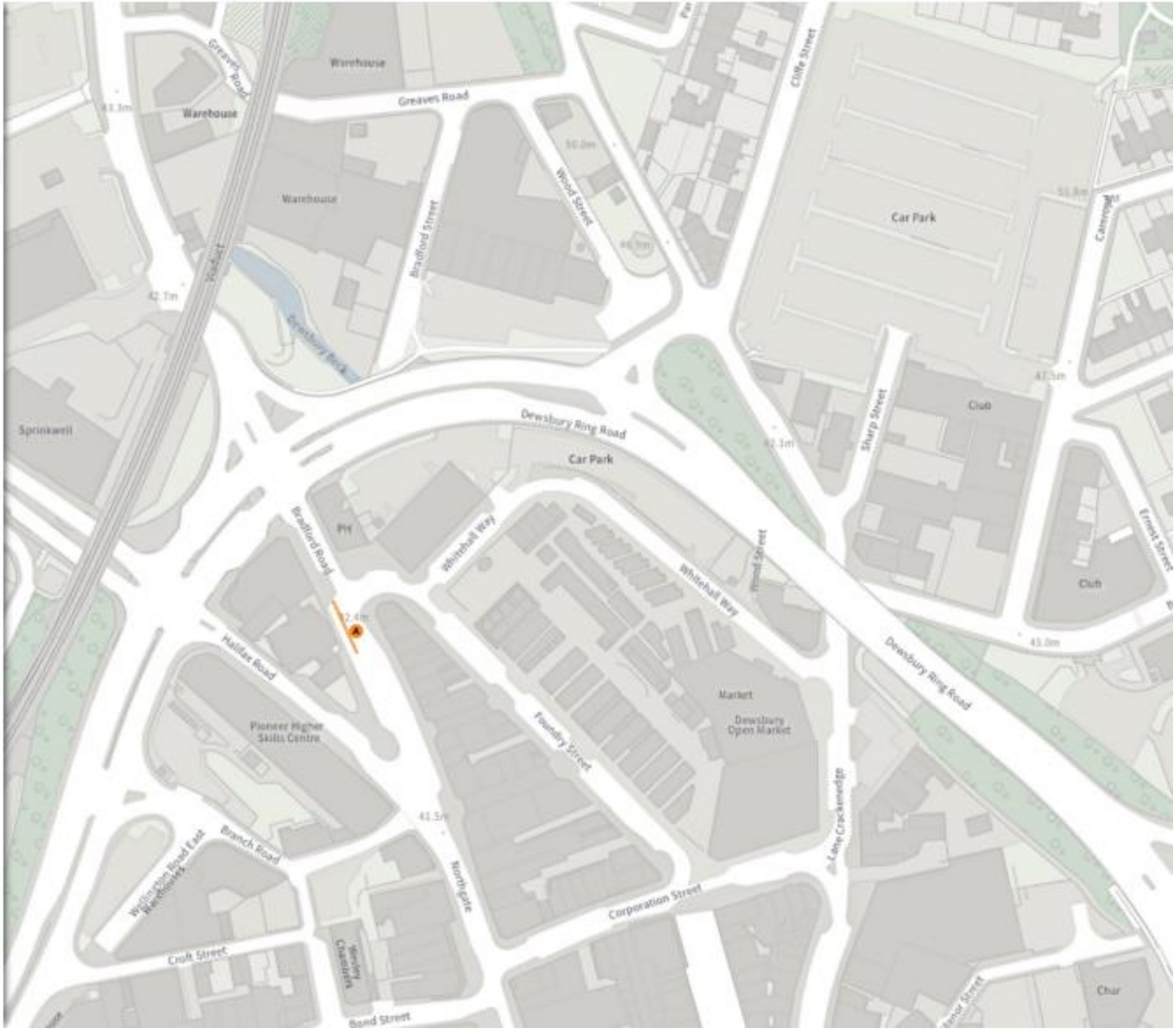

Scale: 1:1250 0 20 40 60m

NW 424400.179, 422172.363 SE 424814.902, 421814.065

© Crown copyright and database rights 2025 Ordnance Survey.
You are not permitted to copy, sub-license, distribute or sell any of this data to third parties in any form. Licence number AC0000851069

Kirklees COUNCIL

Amd No 8 2025 Dewsbury

Map 2 of 3

ADDED

Free parking place

- Mon-Sat 08:00-18:00 1h 1h

No waiting

- Mon-Sat 08:00-18:00

Shared

- No waiting at any time
  At all times
- No loading at any time
  At all times

REMOVED

Free parking place

- Mon-Sat 08:00-18:00 30m 30m
- Mon-Sat 08:00-18:00 1h 1h

No waiting

- Mon-Sat 08:00-18:00

No waiting at any time

- At all times

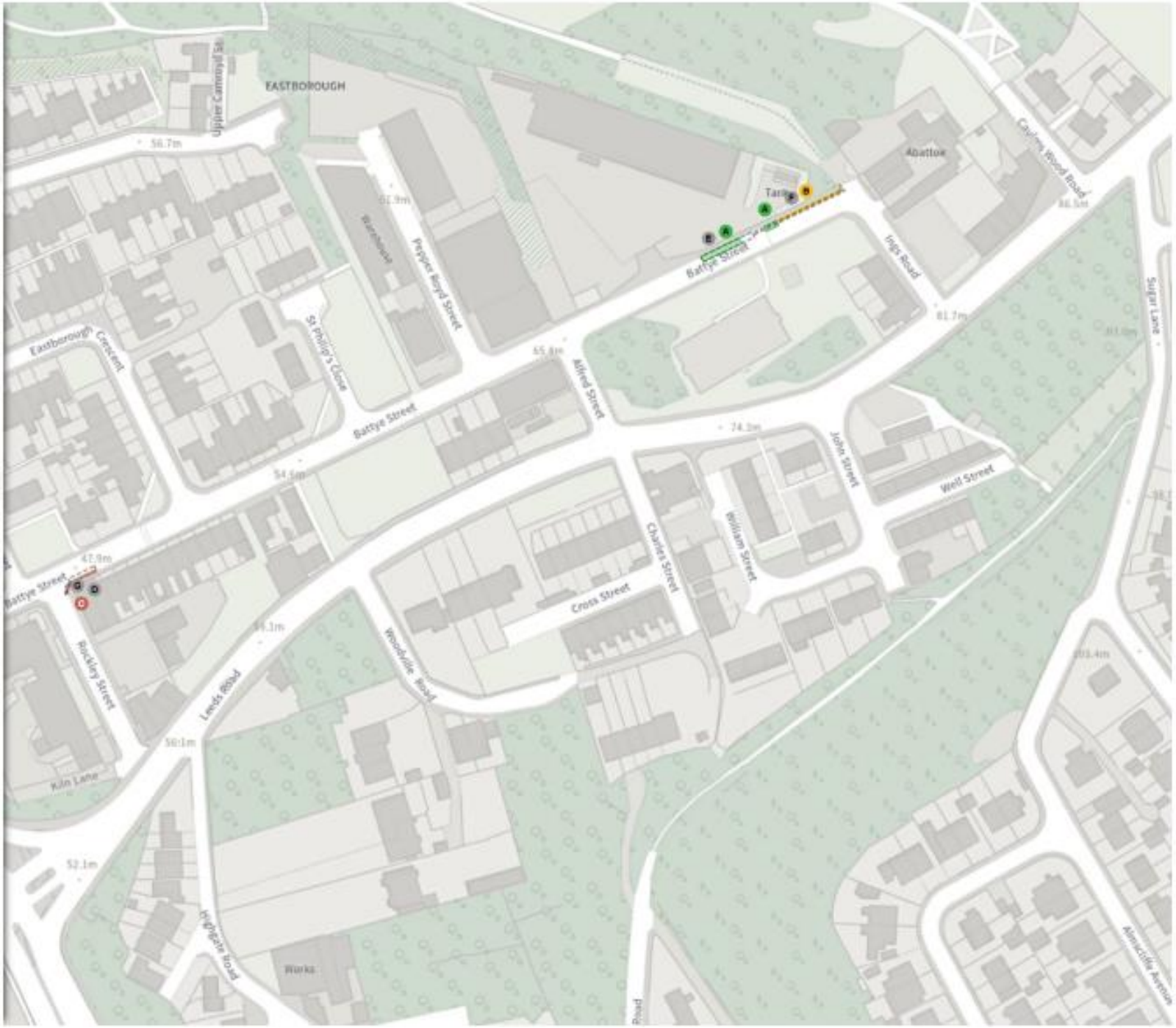

Scale: 1:1250 0 20 40 60m

NW 424809.641, 422174.499 SE 425224.394, 421816.237

© Crown copyright and database rights 2025 Ordnance Survey.
You are not permitted to copy, sub-license, distribute or sell any of this data to third parties in any form. Licence number AC0000851049

Kirklees COUNCIL

Amd No 8 2025 Dewsbury

Map 3 of 3

ADDED

Loading place

- At all times
- 06:00-15:00
- 06:00-18:00

No waiting at any time

- At all times

MODIFIED

No waiting at any time

- At all times

REMOVED

No waiting at any time

- At all times

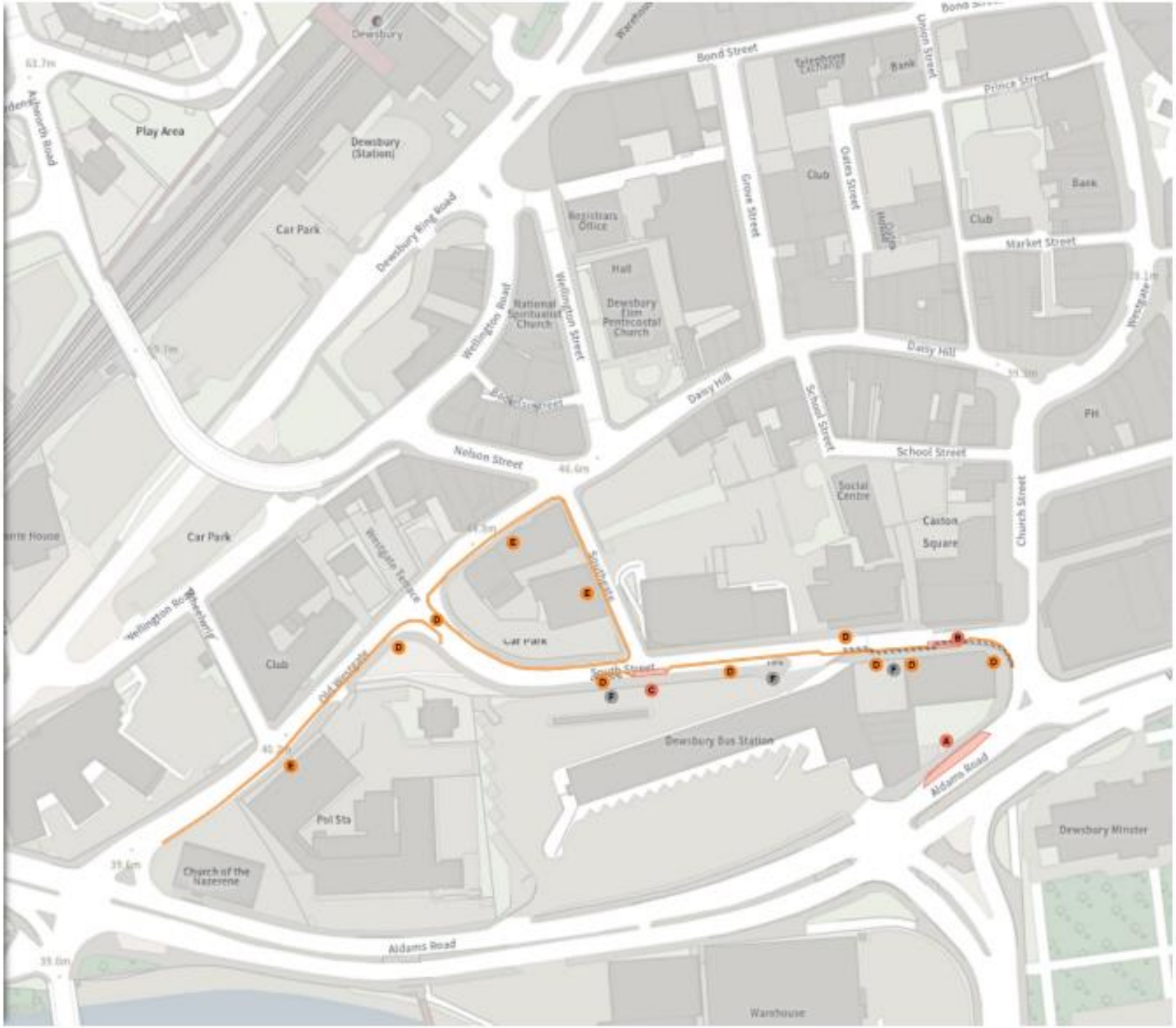

Scale: 1:1250 0 20 40 60m

NW 424192.676, 421814.014 SE 424607.414, 421455.67

© Crown copyright and database rights 2025 Ordnance Survey.
You are not permitted to copy, sub-license, distribute or sell any of this data to third parties in any form. Licence number AC0000851069