Static Order Guide

Map page indicator

Shows current map number against total and indicates if the legend is split over multiple pages eg. 2a, 2b, 2c

Change type

Indicates whether restrictions have been Added, Modified or Removed

Coloured spots

Restrictions with different attributes are marked with a lettered spot

Restriction icons

Min stay · Max stay · No return · Tariff hours

Up to · Fuel surcharge · Event day · Emissions pricing

Restriction durations

Where no months or days are specified, restrictions apply all year and all week

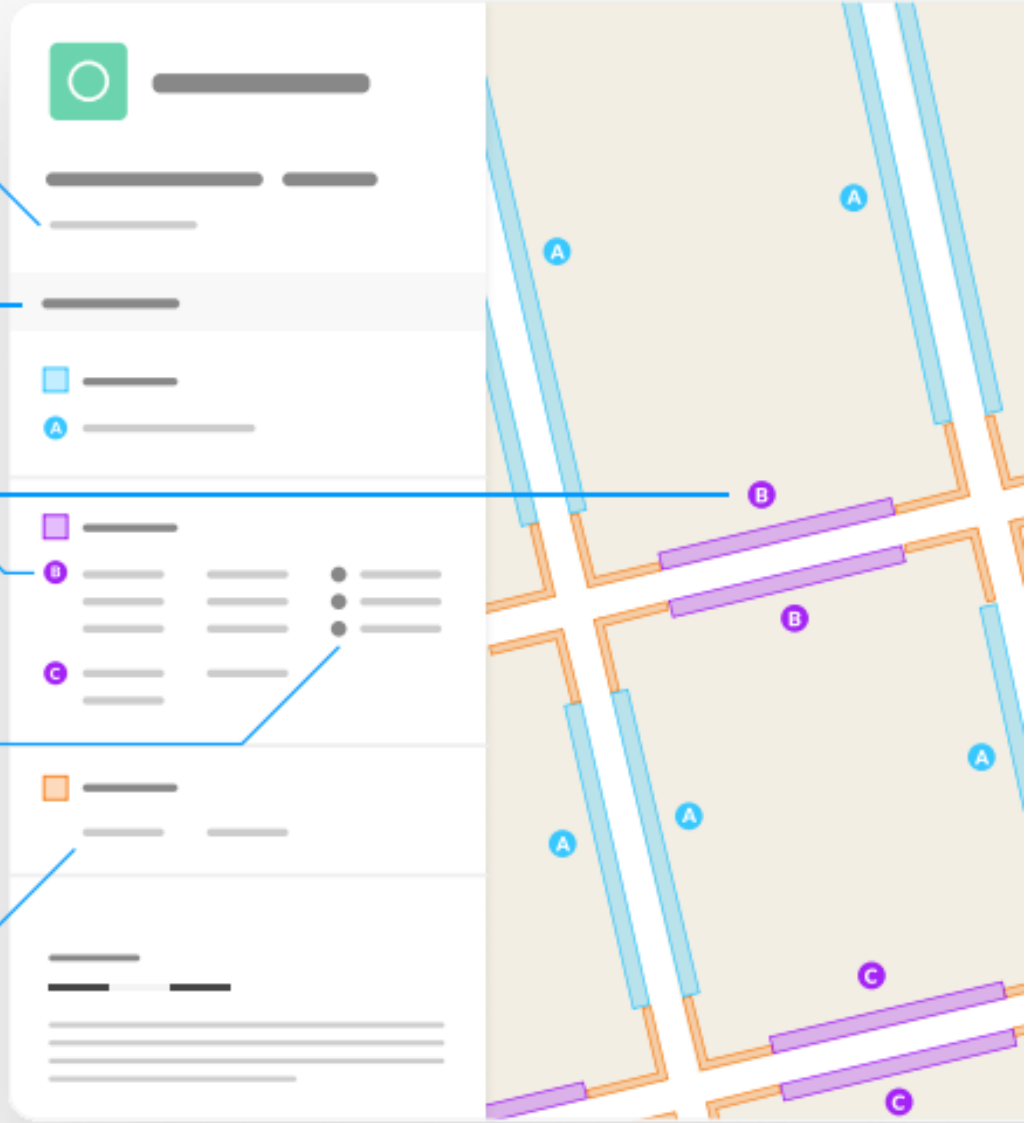

Kirklees COUNCIL

Amd No 4 2025 John William Street Huddersfield

Map 1a of 1

ADDED

Disabled persons' badge holders parking place

At all times

Loading place

At all times

No waiting at any time

At all times

Shared

No waiting at any time

At all times

No loading at any time

At all times

Shared

Disabled persons' badge holders parking place

At all times

Loading place

08:00-18:00

MODIFIED

No waiting at any time

At all times

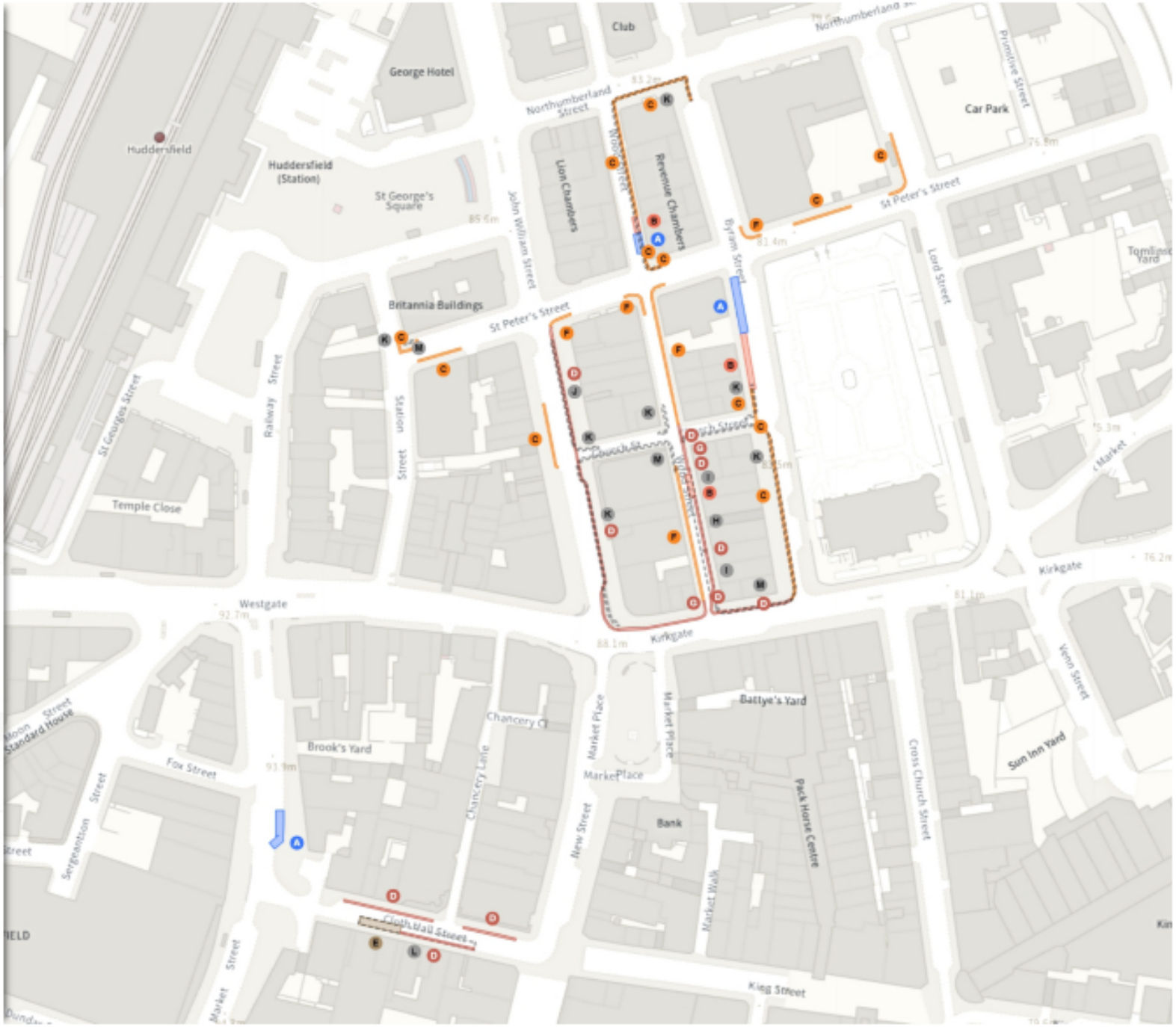

Scale: 1:1250 0 20 40 60m

NW 414268.645, 416955.52 SE 414683.045, 416595.934

© Crown copyright and database rights 2025 Ordnance Survey.
You are not permitted to copy, sub-license, distribute or sell any of this data to third parties in any form. Licence number AC0000851069

Kirklees COUNCIL

Amd No 4 2025 John William Street Huddersfield

Map 1b of 1

MODIFIED

Shared

No waiting at any time

At all times

No loading at any time

At all times

REMOVED

Disabled persons' badge holders parking place

At all times 3h 1h

Goods vehicles loading place

At all times

No waiting

04:00-23:00

No waiting at any time

At all times

Shared

Disabled persons' badge holders parking place

08:00-18:00 3h 1h

Goods vehicles loading place

08:00-18:00

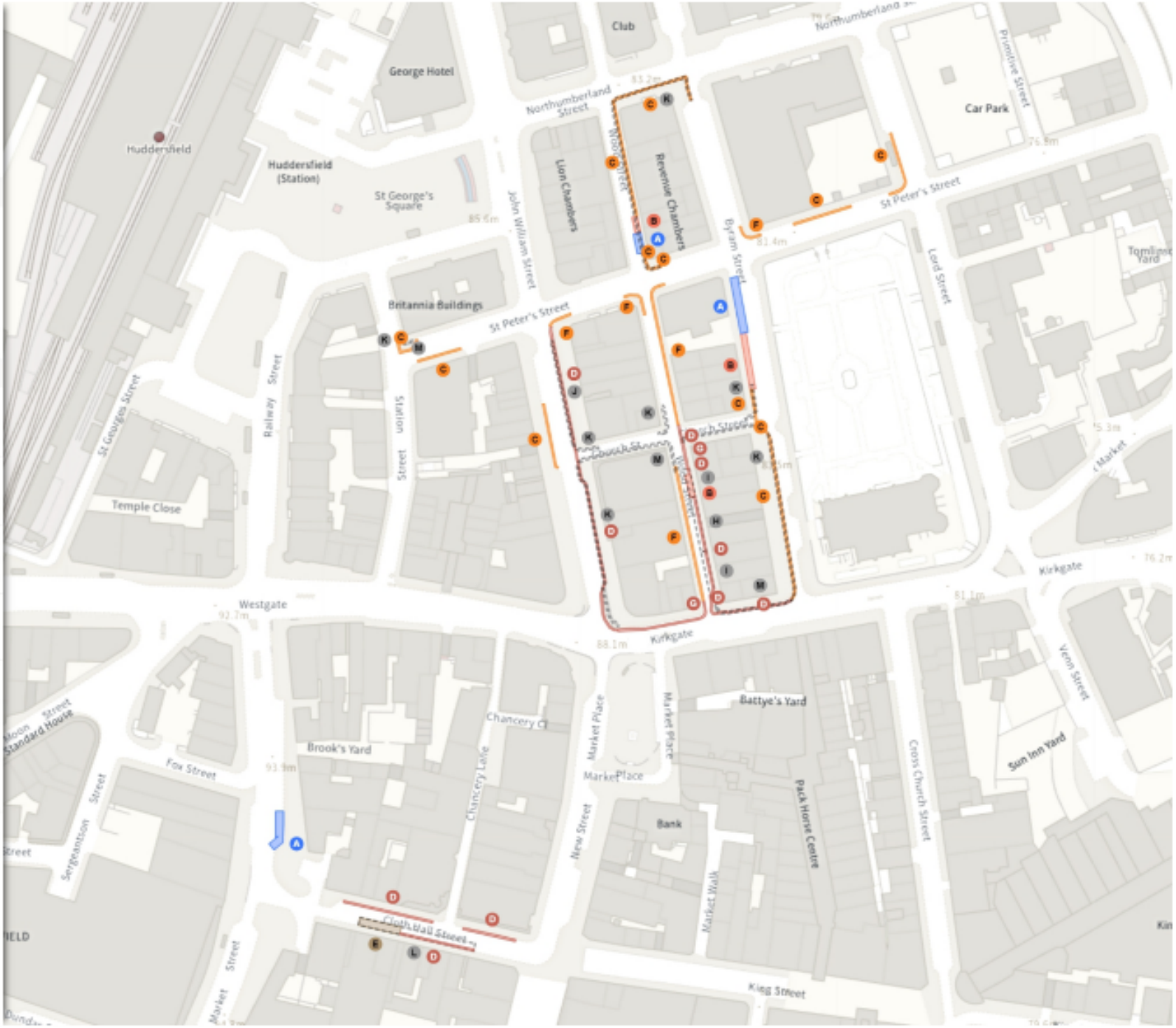

Scale: 1:1250 0 20 40 60m

NW 414268.645, 416955.52 SE 414683.045, 416595.934

© Crown copyright and database rights 2025 Ordnance Survey. You are not permitted to copy, sub-license, distribute or sell any of this data to third parties in any form. Licence number AC0000851069

Kirklees COUNCIL

Amd No 4 2025 John William Street Huddersfield

Map 1c of 1

REMOVED

Shared

No waiting at any time

At all times

No loading at any time

At all times

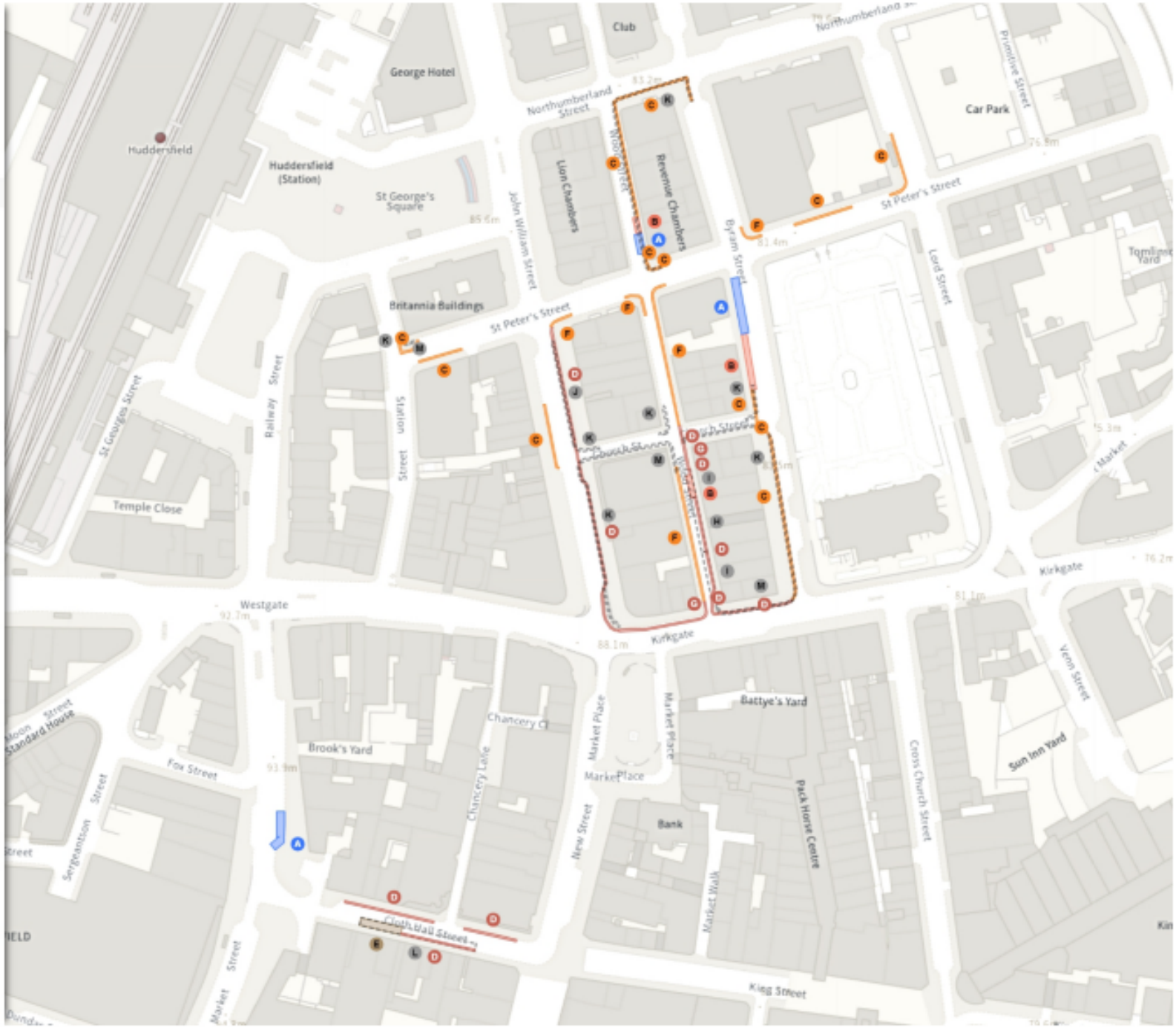

Scale: 1:1250 0 20 40 60m

NW 414268.645, 416955.52 SE 414683.045, 416595.934

© Crown copyright and database rights 2025 Ordnance Survey. You are not permitted to copy, sub-license, distribute or sell any of this data to third parties in any form. Licence number AC0000851069