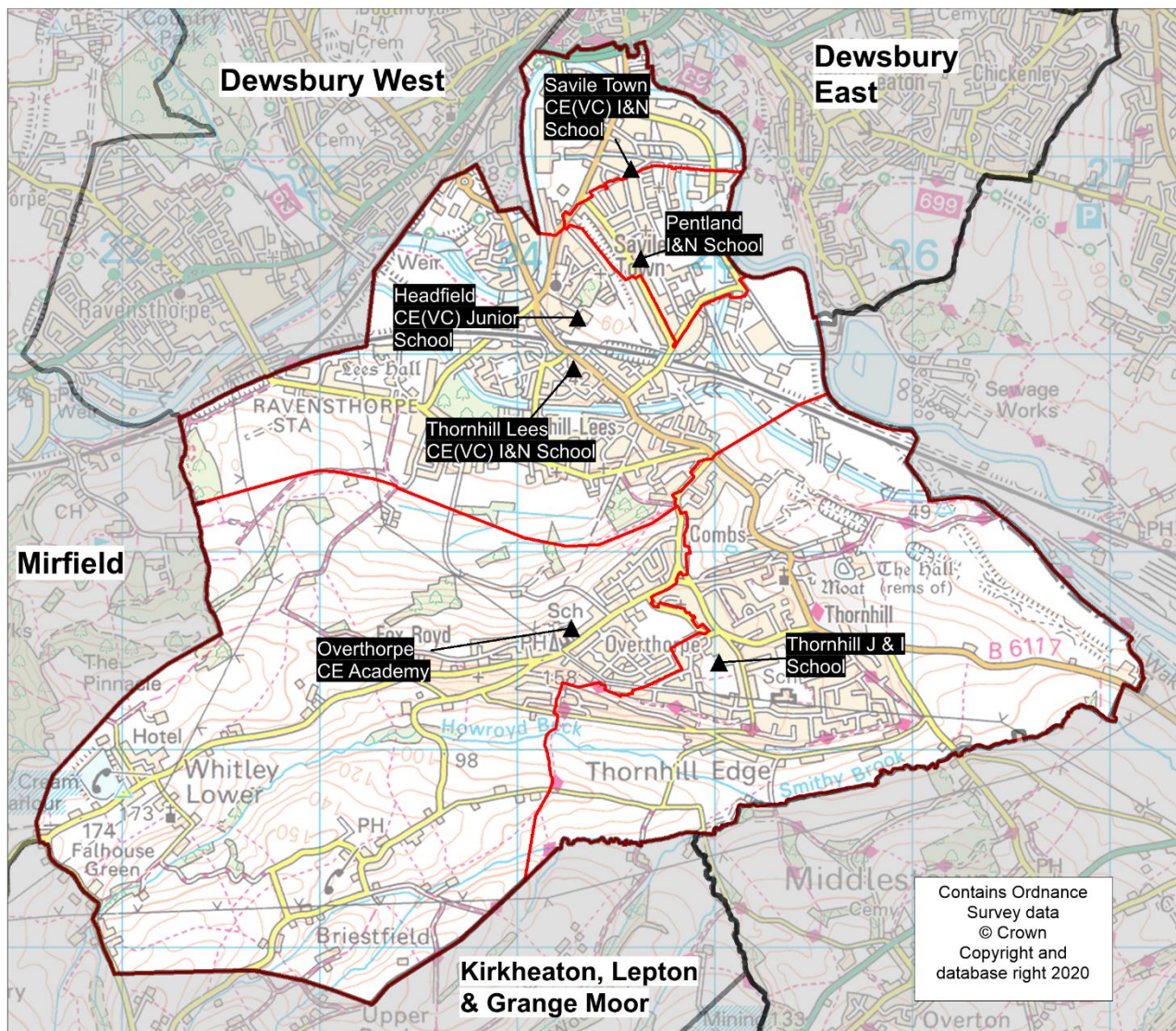


## Planning Area 8: Dewsbury South




- ❖ Headfield CE(VC) Junior School
- ❖ Overthorpe CofE Academy
- ❖ Pentland I & N School
- ❖ Savile Town CE(VC) I & N School
- ❖ Thornhill J & I School
- ❖ Thornhill Lees CE(VC) I & N School

**Overview:** The chart on page 95 (and Table B on page 96) shows that the demand for Reception places from pupils living in this planning area is expected to decline.

In 2019/20 there were a number of unfilled Reception places.

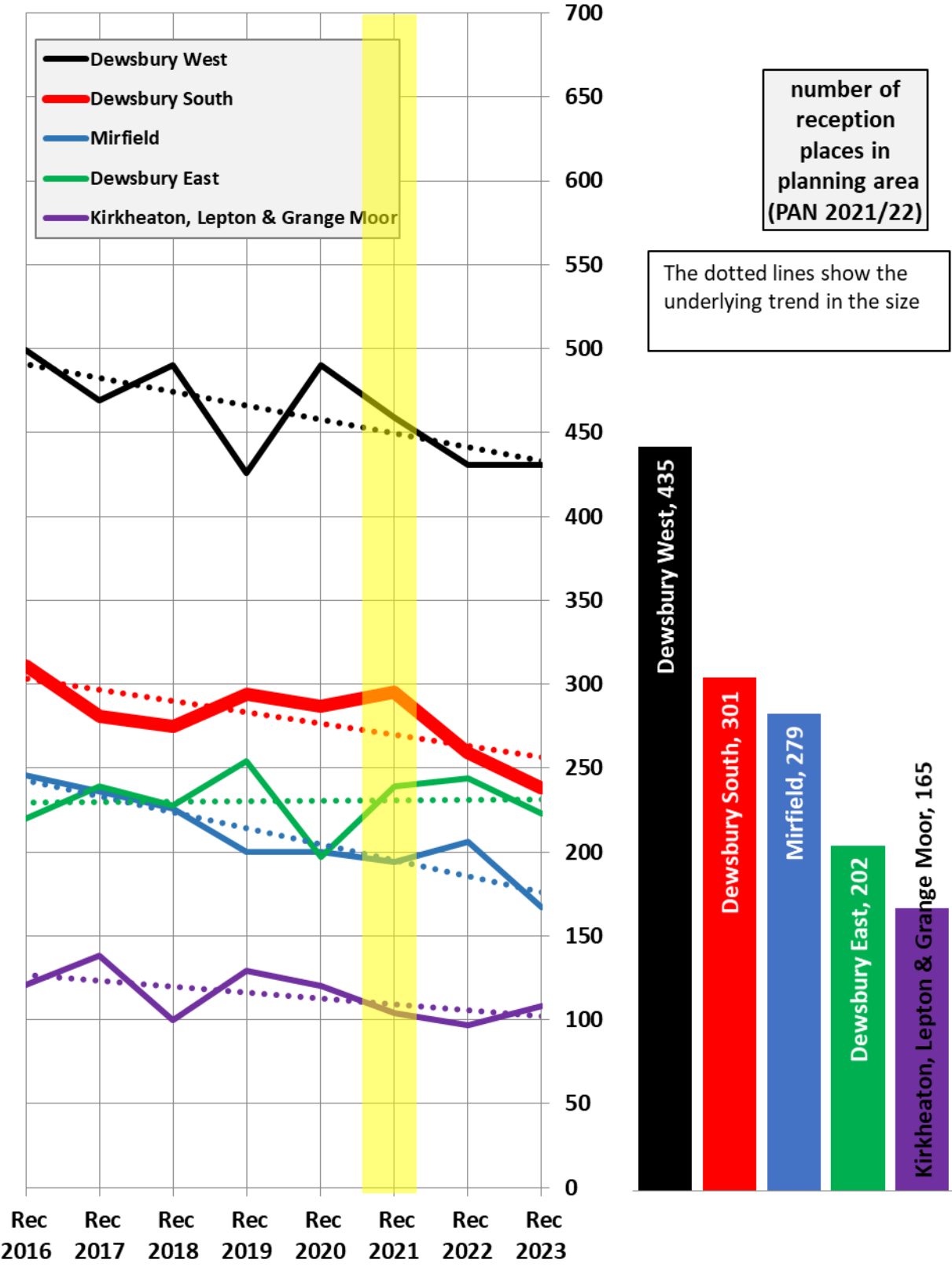
In 2020/21 there were again a number of unfilled Reception places available at national offer day. This reflects the pattern of parental preference for schools in the neighbouring planning area of Mirfield and independent provision within the planning area. The pattern of pupil distribution illustrates that the majority of children (73%) living in the planning area attend schools in the area, with a number of pupils (8%) attending schools here from neighbouring planning areas.

For 2021, 2022 and 2023, population data indicate a declining trend. A mismatch between KS1 (301) and KS2 (252) PANs will remain under review to ensure there are sufficient KS2 places. However, although there is no immediate need for establishing additional places, there is a proposed strategic housing development site in the Local Plan. It is therefore important that the impact of this site on school places remains under constant review.

Place planning summary for Planning Area 8. Dewsbury South	
Place planning data for three cohorts of children: Reception, Y1 and Y2 From NHS Jan 2020 and School Census Jan 2020 Note numbers in [square brackets] show the <b>average</b> number of children per year group	
<b>867 [289] children live in this PA (NHS)</b> <ul style="list-style-type: none"> <li>631 [210] go to schools in <b>this</b> PA</li> <li>80 [27] go to schools in <b>other</b> Kirklees PAs</li> <li>2 [1] go to schools in non-mainstream provisions</li> <li>154 [51] go to schools in <b>other LAs</b> or have <b>no school information available</b> (at 2020/21 national offer day 7 were allocated reception places in Wakefield)</li> </ul>	<b>691 [230] children go to school in this PA (Census)</b> <ul style="list-style-type: none"> <li>631 [210] Live in <b>this</b> PA</li> <li>58 [19] Live in <b>other</b> PAs</li> <li>2 [1] Live <b>outside Kirklees</b></li> </ul>
Average number of places used per year group Number of Reception places available (PAN 2021/22) Trend in number of children living in this PA per year group	230 301 <b>decline</b> 
Place planning strategy (assuming current patterns of migration, housing occupancy, parental preference etc) <ul style="list-style-type: none"> <li>Based on population data the projected need for places is <b>just below</b> the capacity of available places in KS2</li> <li>On balance, more children travel <b>OUT</b> of the PA to schools in neighbouring PAs</li> <li>No immediate need for additional places. This will be kept under review in light of potential housing development.</li> </ul>	

**Planning Area 8.Dewsbury South**  
**Chart showing pupil population trends and available school places**

population trends in neighbouring planning areas  
 Reception 2016 to Reception 2023 (NHS)



The chart above shows the size of each year group in the child population in the planning area and the neighbouring planning areas for Reception cohorts Sep 2016 to Sep 2023. The dotted line shows the underlying trend in the size of the pupil population for each area.

The bar chart shows the number of Reception class places available in each planning area, based on the Published Admission Numbers (PANs) of the schools in the area. The yellow shading highlights the data for Reception classes in September 2021.

Planning Area 8. Dewsbury South																
Table A. Number on roll - pupil census January 2020																
School Name	PAN 2021/22		Nursery					Primary								Total Pupils
	KS1	KS2	< 2 PT	2+ PT	3+ PT	4+ PT	FT	4+ PT	4+ FT	5+	6+	7+	8+	9+	10+	
Headfield CE (C) Junior School		150	0	0	0	0	0	0	0	0	0	143	152	144	152	591
Overthorpe CofE Academy	42	42	4	19	37	0	2	0	36	32	33	44	33	37	36	313
Pentland I & N School	49		0	5	27	0	3	0	47	46	42	0	0	0	0	170
Savile Town CE(C) I & N School	60		0	7	16	0	2	0	22	39	28	0	0	0	0	114
Thornhill J & I School	60	60	0	0	0	0	0	0	55	41	50	57	60	50	55	368
Thornhill Lees CE (VC) Infant & Nursery School	90		0	16	48	0	0	0	67	74	79	0	0	0	0	284
	301	252	4	47	128	0	7	0	227	232	232	244	245	231	243	

Planning Area 8. Dewsbury South															
Table B. Number of pupils in each year cohort resident in the planning area - school year 2019-20 - (NHS Jan 2020)															
future reception year groups				infant 2019/20			junior 2019/20				secondary 2019/20				
				Early years/KS1			Key Stage 2				Key Stage 3			KS4	
Reception Sep 2023	Reception Sep 2022	Reception Sep 2021	Reception Sep 2020	Reception 2019/20	Year 1	Year 2	Year 3	Year 4	Year 5	Year 6	Year 7	Year 8	Year 9	Year 10	Year 11
238	259	295	287	294	275	281	311	319	278	299	352	309	329	318	334

Planning Area 8. Dewsbury South Table C. Where do children living in the Dewsbury South planning area go to school? Reception - Year 6 (Jan 2020) School Attended	PAA of Residence					
	Overthorpe CofE Academy	Pentland I & N School / Headfield CE (VC) Junior School	Savile Town CE(VC) I & N School / Headfield CE (VC) Junior School	Thornhill J & I School	Thornhill Lees CE (VC) I & N School / Headfield CE (VC) Junior School	Grand Total
Batley Grammar School			1		2	3
Batley Parish C.E.(A) J.I.&N School				1		1
Battysford CE (VC) Primary School					3	3
Boothroyd Primary Academy		2			8	10
Bywell C.E. (C) Junior School	1	5	1		1	8
Carlinghow Academy					1	1
Carlton Junior & Infant School			1		1	2
Co-op Academy Smithies Moor					2	2
Crossley Fields Junior & Infant School	2	13	4	5	54	78
Crowlees C E (VC) J & I School	1				6	7
Diamond Wood Community Academy			1			1
Eastborough Junior, Infant & Nursery School				1	9	10
Emley First School				1		1
Field Lane Junior Infant & Nursery School					1	1
Grange Moor Primary School	1			2	1	4
Hanging Heaton C.E. (VC) J & I School	1			1		2
Headfield C E (C) Junior School	2	97	51	5	400	555
Headlands CE (C) J I & N School	1					1
Hightown J I & N School					1	1
Holy Spirit Catholic Primary School				2		2
Hopton Primary School				2	1	3
Kirkburton Middle School				1		1
Lydgate J & I School		1	1		2	4
Mill Lane Primary School					5	5
Millbridge, A SHARE Primary Academy					1	1
Old Bank Academy		1			3	4
Orchard Primary Academy		3			3	6
Overthorpe CofE Academy	132	1	1	54	43	231
Park Road J I & N School				2	1	3
Pentland I & N School	1	40	15	2	61	119
Ravensthorpe C.E.(C) Junior School			1		2	3
Savile Town CE(C) I & N School		28	22		21	71
Scissett CE Academy				1		1
Shaw Cross Infant & Nursery School		1				1
St John's CE (C) Infant School					2	2
St Josephs Catholic Primary School (Dewsbury)				3		3
St Mary's Catholic Primary School				1		1
St. Paulinus Catholic Primary School	7		1	14	12	34
Thornhill J & I School	93	1		182	58	334
Thornhill Lees CE (VC) Infant & Nursery School				3	208	211
Warwick Road Primary School					5	5
Westmoor Primary School	1				1	2
<b>Grand Total</b>	<b>243</b>	<b>193</b>	<b>100</b>	<b>283</b>	<b>919</b>	<b>1,738</b>

Planning Area 8. Dewsbury South Table D. Where do children attending school in Dewsbury South live? Reception - Year 6 (Jan 2020) PAA of Residence	School Attended						
	Headfield C E (C) Junior School	Overthorpe CofE Academy	Pentland I & N School	Savile Town CE(C) I & N School	Thornhill J & I School	Thornhill Lees CE (VC) Infant & Nursery School	Grand Total
Boothroyd Primary Academy	7	1	5	1	2	1	17
Carlton J & I School			1		1		2
Crossley Fields J & I School		2			3		5
Diamond Wood Community Academy / Ravensthorpe CE (VC) Junior School	5	2	4	1	3	3	18
Earlsheaton Infant School / Bywell CE (VC) Junior School	2		1			1	4
Eastborough J I & N School	2		1	6	1	1	11
Flockton CE (VC) First School					3		3
Grange Moor Primary School		2					2
Heckmondwike Primary School	1				1		2
Hopton Primary School					1		1
Kirkheaton Primary School		1					1
Lydgate J & I School		3					3
Manorfield I & N School / Staincliffe CE (VC) Junior School	2	1		1	2		6
Millbridge, A SHARE Primary Academy	1						1
New Mill Infant School / New Mill Junior School					1		1
Norristhorpe J & I School	1						1
Old Bank Academy						1	1
Orchard Primary Academy		1			1		2
Overthorpe CofE Academy	2	132	1		93		228
Park Road J I & N School				1			1
Pentland I & N School / Headfield CE (VC) Junior School	97	1	40	28	1		167
Rowley Lane J I & N School					2		2
Savile Town CE(VC) I & N School / Headfield CE (VC) Junior School	51	1	15	22			89
Shaw Cross I & N School / Bywell CE (VC) Junior School	2	1		2		1	6
St Johns CE (VC) Infant School / Westmoor Primary School	5		1	4			10
Thornhill J & I School	5	54	2		182	3	246
Thornhill Lees CE (vC) I & N School / Headfield CE (VC) Junior School	400	43	61	21	58	208	791
Westmoor Primary School	8		3	2	2	1	16
<b>Grand Total</b>	<b>591</b>	<b>245</b>	<b>135</b>	<b>89</b>	<b>357</b>	<b>220</b>	<b>1,637</b>