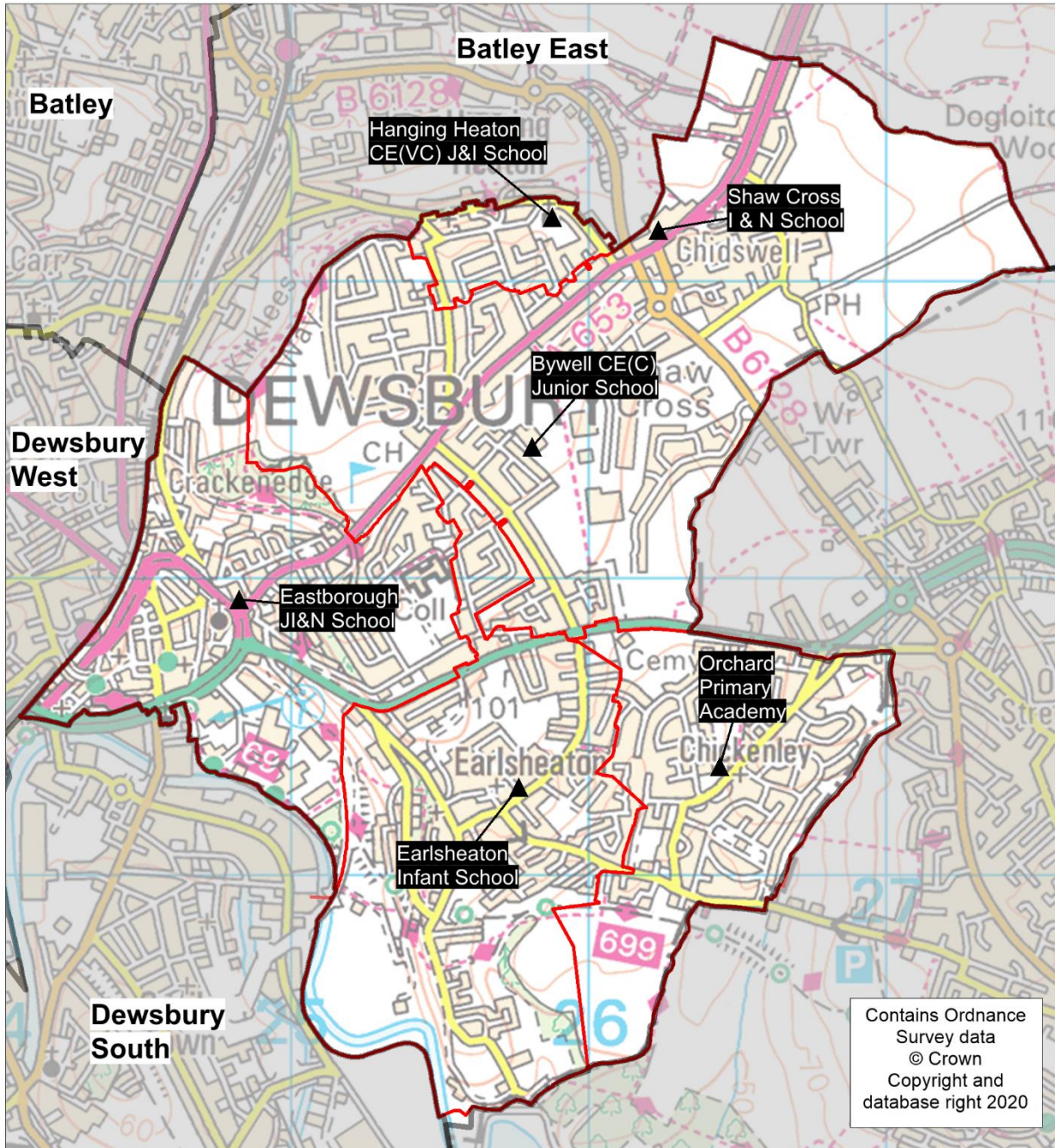


Planning Area 7: Dewsbury East




- ❖ Bywell CE(VC) Junior School
- ❖ Earlsheaton Infant School
- ❖ Eastborough J I & N School
- ❖ Hanging Heaton CE(VC) J & I School
- ❖ Orchard Primary Academy
- ❖ Shaw Cross I & N School

Overview: The chart on page 89 (and Table B on page 90) shows that the demand for Reception places from children resident in this planning area is expected to be broadly static overall. This planning area borders Wakefield and there is modest outward migration.

In 2019/20 there were very few unfilled Reception places.

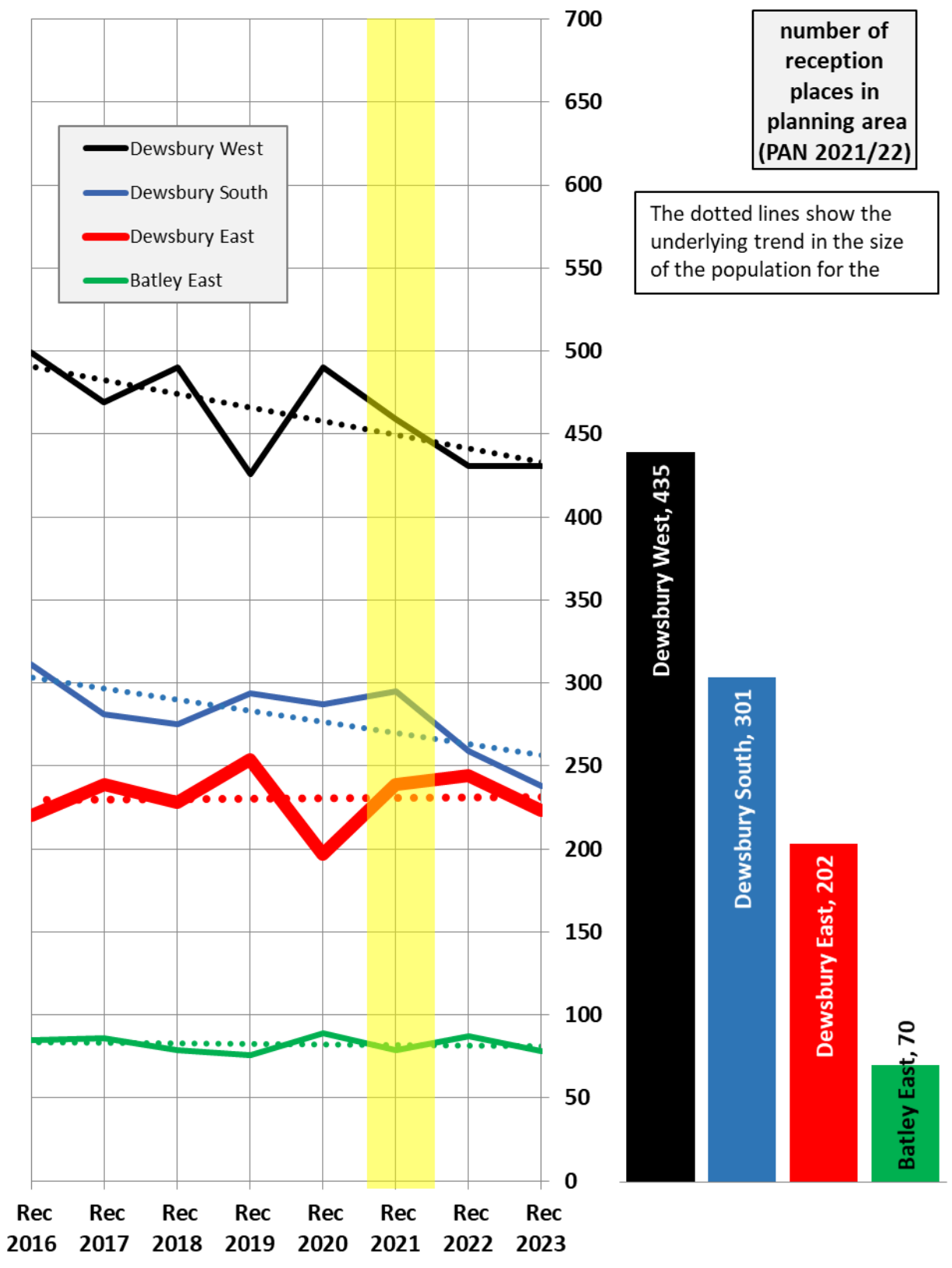
In 2020/21 there were a modest number of places available. The pattern of pupil distribution illustrates that the majority of children (74%) living in the planning area attend schools in the area, with a number of pupils (10%) attending schools here from neighbouring planning areas.

For 2021, 2022 and 2023, recognising that there was a population peak in 2019, followed by a dip in 2020, the population trend towards 2023 is broadly static overall. There is one housing development site where building has commenced on approximately 150 dwellings and this is expected to be complete in 2022. There is a proposed strategic housing development site in the Local Plan. It is therefore important that the impact of this site on school places remains under constant review. This planning area borders both Leeds and Wakefield and so monitoring of cross-LA pupil distribution and liaison with colleagues in neighbouring authorities will continue to inform any future strategy to plan for basic need.

Place planning summary for Planning Area 7. Dewsbury East	
Place planning data for three cohorts of children: Reception, Y1 and Y2 <i>From NHS Jan 2020 and School Census Jan 2020</i> <i>Note numbers in [square brackets] show the average number of children per year group</i>	
687 [229] children live in this PA (NHS) <ul style="list-style-type: none"> • 509 [170] go to schools in this PA • 104 [35] go to schools in other Kirklees PAs • 3 [1] go to schools in non-mainstream provisions • 71 [24] go to schools in other LAs or have no school information available (at 2020/21 national offer day 20 were allocated reception places in Wakefield, 1 in Calderdale and 1 in Leeds) 	573 [191] children go to school in this PA (Census) <ul style="list-style-type: none"> • 509 [170] Live in this PA • 58 [19] Live in other PAs • 6 [2] Live outside Kirklees
Average number of places used per year group Number of Reception places available (PAN 2021/22) Trend in number of children living in this PA per year group	191 202 broadly static 
Place planning strategy (assuming current patterns of migration, housing occupancy, parental preference etc) <ul style="list-style-type: none"> • Based on population data the projected need for places is above the capacity of available places • On balance, more children travel OUT of the PA to schools in neighbouring PAs and other LAs • No immediate need for additional places. However, longer term it is likely that there will be a requirement for more primary places through additional infrastructure across a larger strategic area that would include Batley East. 	

Planning Area 7. Dewsbury East - Chart showing pupil population trends and available school places

**population trends in neighbouring planning areas
Reception 2016 to Reception 2023 (NHS)**



The chart above shows the size of each year group in the child population in the planning area and the neighbouring planning areas for Reception cohorts Sep 2016 to Sep 2023. The dotted line shows the underlying trend in the size of the pupil population for each area.

The bar chart shows the number of Reception class places available in each planning area, based on the Published Admission Numbers (PANs) of the schools in the area. The yellow shading highlights the data for Reception classes in September 2021.

Planning Area 7. Dewsbury East																
Table A. Number on roll - pupil census January 2020																
School Name	PAN 2021/22		Nursery					Primary								Total Pupils
	KS1	KS2	< 2 PT	2+ PT	3+ PT	4+ PT	FT	4+ PT	4+ FT	5+	6+	7+	8+	9+	10+	
Bywell C.E. (C) Junior School		97	0	0	0	0	0	0	0	0	0	94	96	97	89	376
Earlsheaton Infant School	40		0	0	0	0	0	0	41	39	38	0	0	0	0	118
Eastborough Junior, Infant & Nursery School	30	30	0	7	17	0	0	0	26	28	29	29	27	30	28	221
Hanging Heaton C.E. (VC) J & I School	20	20	0	0	0	0	0	0	21	19	19	19	20	20	18	136
Orchard Primary Academy	52	52	0	0	24	0	45	0	51	45	42	41	47	46	43	384
Shaw Cross Infant & Nursery School	60		0	12	31	0	13	0	59	57	59	0	0	0	0	231
	202	199	0	19	72	0	58	0	198	188	187	183	190	193	178	

Planning Area 7. Dewsbury East															
Table B. Number of pupils in each year cohort resident in the planning area - school year 2019-20 - (NHS Jan 2020)															
future reception year groups				infant 2019/20			junior 2019/20				secondary 2019/20				
				Early years/KS1			Key Stage 2				Key Stage 3			KS4	
Reception Sep 2023	Reception Sep 2022	Reception Sep 2021	Reception Sep 2020	Reception 2019/20	Year 1	Year 2	Year 3	Year 4	Year 5	Year 6	Year 7	Year 8	Year 9	Year 10	Year 11
223	244	239	197	254	228	239	220	224	248	194	213	210	195	191	221

Planning Area 7. Dewsbury East Table C. Where do children living in the Colne Valley planning area go to school? Reception - Year 6 (Jan 2020) School Attended	PAA of Residence					
	Earlsheaton Infant School / Bywell CE (VC) Junior School	Eastborough J I & N School	Hanging Heaton CE (VC) J & I School	Orchard Primary Academy	Shaw Cross I & N School / Bywell CE (VC) Junior School	Grand Total
Batley Grammar School	2					2
Batley Parish C.E.(A) J.I.&N School					3	3
Battysford CE (VC) Primary School	2				1	3
Birstall Primary Academy				1		1
Boothroyd Primary Academy	1	3			4	8
Bywell C.E. (C) Junior School	103	24	13	50	132	322
Carlinghow Academy	2			1	2	5
Carlton Junior & Infant School	1	2				3
Crossley Fields Junior & Infant School	4	4			10	18
Diamond Wood Community Academy	2	2				4
Earlsheaton Infant School	83	4		28		115
Eastborough Junior, Infant & Nursery School	17	119		1	5	142
Field Lane Junior Infant & Nursery School		1				1
Fieldhead Primary Academy				1		1
Hanging Heaton C.E. (VC) J & I School	7	10	29	2	66	114
Headfield C E (C) Junior School	2	2			2	6
Headlands CE (C) J I & N School		1				1
Healey Junior Infant and Nursery School					1	1
Heckmondwike Primary School		3				3
Holy Spirit Catholic Primary School		2		1	4	7
Hyrstmount Junior School			2			2
Littletown J. I. & N. School					1	1
Lowerhouses C. E. (VC) J. I. & EY School					1	1
Lydgate J & I School		2	1		8	11
Mill Lane Primary School		16	5	5	8	34
Orchard Primary Academy	37	5		238	9	289
Overthorpe CofE Academy				1	1	2
Park Road J I & N School	2					2
Pentland I & N School	1	1				2
Purlwell Infant & Nursery School	1					1
Ravensthorpe C.E.(C) Junior School	1					1
Savile Town CE(C) I & N School		6			2	8
Shaw Cross Infant & Nursery School	18	13	6	5	111	153
St John's CE (C) Infant School		1			1	2
St Josephs Catholic Primary School (Dewsbury)	1	6		3	2	12
St Mary's Catholic Primary School	8	3	2	2	6	21
St Patrick's Catholic Primary School, Birstall		1				1
St. Paulinus Catholic Primary School	18	8	4	17	17	64
Staincliffe CE (VC) Junior School		1				1
Thornhill J & I School		1		1		2
Thornhill Lees CE (VC) Infant & Nursery School	1	1			1	3
Warwick Road Primary School					1	1
Westmoor Primary School	3	2				5
Windmill CE (VC) Primary School	4			2	2	8
Grand Total	321	244	62	359	401	1,387

Planning Area 7. Dewsbury East Table D. Where do children attending school in Dewsbury East live? Reception - Year 6 (Jan 2020) PAA of Residence	School Attended						
	Bywell C.E. (C) Junior School	Earlsheaton Infant School	Eastborough Junior, Infant & Nursery School	Hanging Heaton C.E. (VC) J & I School	Orchard Primary Academy	Shaw Cross Infant & Nursery School	Grand Total
Boothroyd Primary Academy	3		19		1		23
Carlinghow Academy	2					1	3
Carlton J & I School	2		6				8
Co-op Academy Smithies Moor			2	1			3
Crossley Fields J & I School				1			1
Diamond Wood Community Academy / Ravensthorpe CE (VC) Junior School	1		2				3
Earlsheaton Infant School / Bywell CE (VC) Junior School	103	83	17	7	37	18	265
Eastborough J I & N School	24	4	119	10	5	13	175
Fieldhead Primary Academy	1						1
Hanging Heaton CE (VC) J & I School	13			29		6	48
Healey J I & N School	1	2					3
Heckmondwike Primary School					1		1
Howard Park Community School						1	1
Littletown J I & N School					1		1
Lydgate J & I School	9			5		5	19
Manorfield I & N School / Staincliffe CE (VC) Junior School	2	1		1	1	1	6
Mill Lane Primary School	9		1	9	2	8	29
Orchard Primary Academy	50	28	1	2	238	5	324
Overthorpe CofE Academy	1			1			2
Park Road J I & N School			2			1	3
Pentland I & N School / Headfield CE (VC) Junior School	5				3	1	9
Purlwell I & N School / Hyrstmount Junior School			2			1	3
Savile Town CE(VC) I & N School / Headfield CE (VC) Junior School	1						1
Shaw Cross I & N School / Bywell CE (VC) Junior School	132		5	66	9	111	323
St Johns CE (VC) Infant School / Westmoor Primary School	3		8		2		13
Thornhill J & I School			1	1			2
Thornhill Lees CE (vC) I & N School / Headfield CE (VC) Junior School	1		9		3		13
Warwick Road Primary School			1				1
Westmoor Primary School			1				1
Windmill CE (VC) Primary School	1						1
Grand Total	364	118	196	133	303	172	1,286