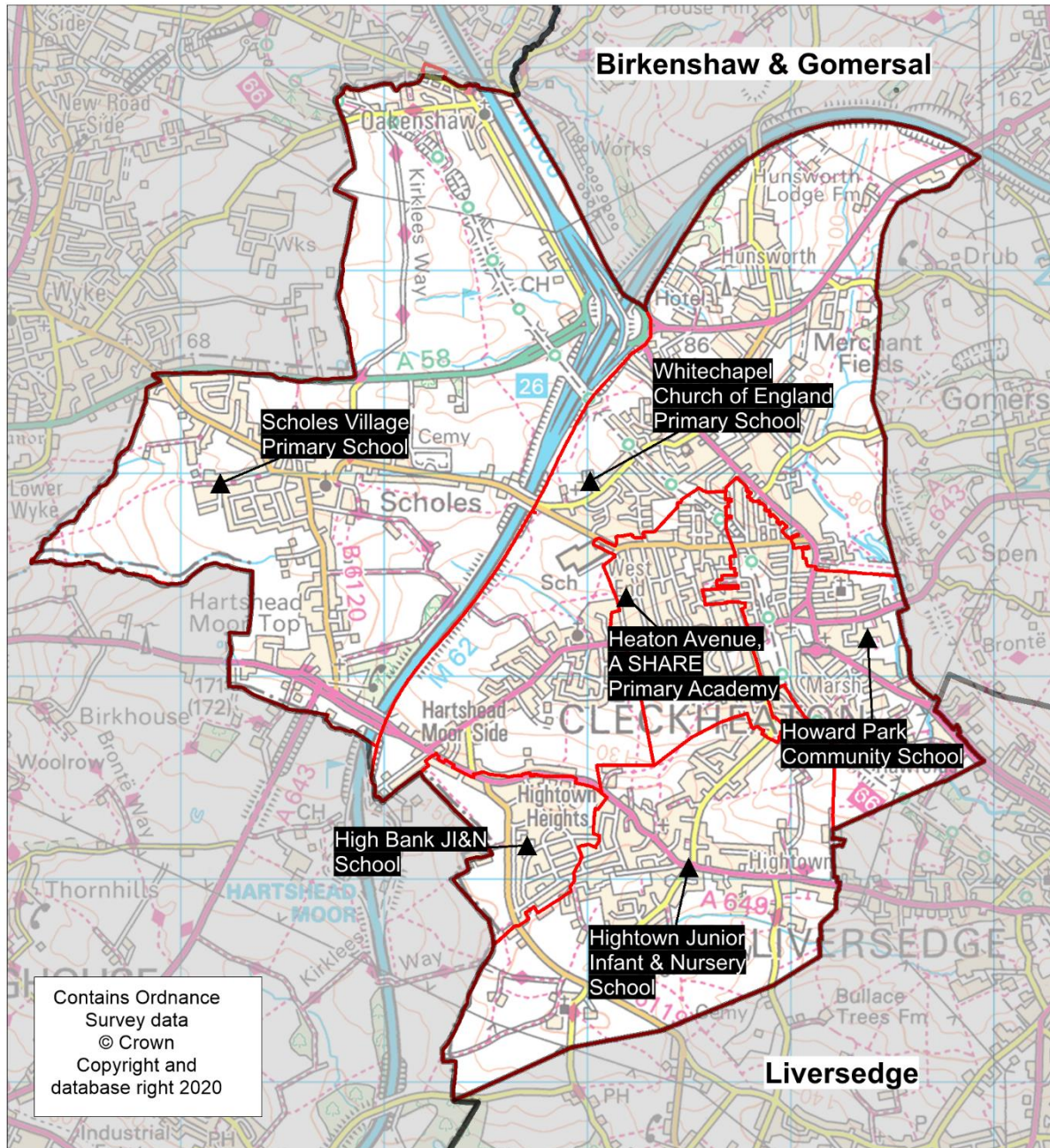


Planning Area 5: Cleckheaton



- ❖ Heaton Avenue, A SHARE Primary Academy
- ❖ High Bank J I & N School
- ❖ Hightown J I & N School
- ❖ Howard Park Community School
- ❖ Scholes Village Primary School
- ❖ Whitechapel Church of England Primary School


Overview: The chart on page 77 (and Table B on page 78) shows that the demand for Reception places from children resident in this planning area is expected to be broadly static.

In 2019/20 almost all Reception places were full.

In 2020/21 there were unfilled reception places at national offer day. There remains a localised pressure in Scholes village associated with previous housing development, but places have been available at other schools within a reasonable distance. This planning area borders on to the neighbouring authority of Bradford and there is some inward migration.

The pattern of pupil distribution illustrates that the majority (79%) of children living in this planning area attend schools in the area, whilst others are securing places in neighbouring planning areas, particularly Birkenshaw & Gomersal and Liversedge, as well as a modest number in schools in Bradford LA. There is a small percentage (8%) of pupils attending schools here from neighbouring planning areas.

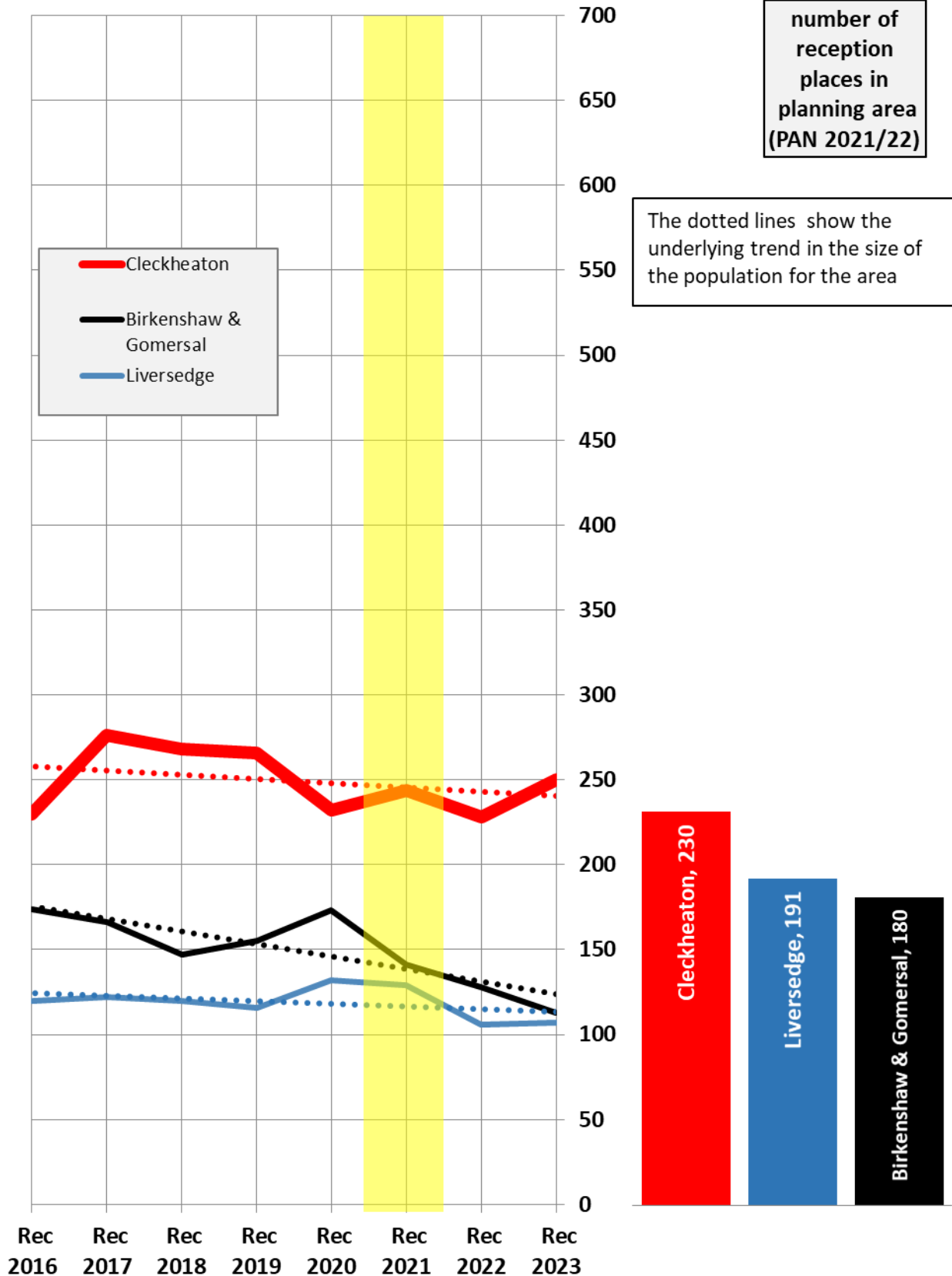
For 2021, 2022 and 2023 population data indicate a broadly static population with slight fluctuations. There is no need for additional places. This planning area borders Bradford and so monitoring of cross-LA pupil distribution and liaison with colleagues in neighbouring authorities will continue.

Place planning summary for Planning Area 5. Cleckheaton	
Place planning data for three cohorts of children: Reception, Y1 and Y2 From NHS Jan 2020 and School Census Jan 2020 Note numbers in [square brackets] show the average number of children per year group	
774 [258] children live in this PA (NHS) <ul style="list-style-type: none"> 610 [203] go to schools in this PA 122 [41] go to schools in other Kirklees PAs 1 [0] go to schools in non-mainstream provisions 41 [14] go to schools in other LAs or have no school information available (at 2020/21 national offer day 13 were allocated reception places in Bradford and 5 in Calderdale) 	681 [227] children go to school in this PA (Census) <ul style="list-style-type: none"> 610 [203] Live in this PA 54 [18] Live in other PAs 17 [6] Live outside Kirklees
Average number of places used per year group	227
Number of Reception places available (PAN 2021/22)	230
Trend in number of children living in this PA per year group	broadly static 
Place planning strategy (assuming current patterns of migration, housing occupancy, parental preference etc) <ul style="list-style-type: none"> Based on population data the projected need for places is just above the capacity of available places On balance, more children travel OUT of the PA to schools in neighbouring PAs No need for additional places. 	

Planning Area 5. Cleckheaton

Chart showing pupil population trends and available school places

population trends in neighbouring planning areas
Reception 2016 to Reception 2023 (NHS)



The chart above shows the size of each year group in the child population in the planning area and the neighbouring planning areas for Reception cohorts Sep 2016 to Sep 2023. The dotted line shows the underlying trend in the size of the pupil population for each area.

The bar chart shows the number of Reception class places available in each planning area, based on the Published Admission Numbers (PANs) of the schools in the area. The yellow shading highlights the data for Reception classes in September 2021.

Planning Area 5. Cleckheaton																
Table A. Number on roll - pupil census January 2020																
School Name	PAN 2021/22	Nursery					Primary									Total Pupils
	KS1	< 2 PT	2+ PT	3+ PT	4+ PT	FT	4+ PT	4+ FT	5+	6+	7+	8+	9+	10+		
Heaton Avenue, A SHARE Primary Academy	60	0	1	10	0	14	0	60	61	55	51	69	73	53	447	
High Bank Junior, Infant & Nursery School	20	0	0	9	0	7	0	20	20	20	19	22	21	20	158	
Hightown J I & N School	30	0	7	13	0	5	0	29	28	30	30	31	30	28	231	
Howard Park Community School	30	0	6	8	0	18	0	30	28	33	28	30	30	29	240	
Scholes Village Primary School	30	0	6	8	0	15	0	29	30	30	29	32	30	30	239	
Whitechapel C of E Primary School	60	0	0	0	0	0	0	60	58	60	58	60	59	59	414	
	230	0	20	48	0	59	0	228	225	228	215	244	243	219		

Planning Area 5. Cleckheaton															
Table B. Number of pupils in each year cohort resident in the planning area - school year 2019-20 -(NHS Jan 2020)															
future reception year groups				infant 2019/20			junior 2019/20				secondary 2019/20				
				Early years/KS1			Key Stage 2				Key Stage 3			KS4	
Reception Sep 2023	Reception Sep 2022	Reception Sep 2021	Reception Sep 2020	Reception 2019/20	Year 1	Year 2	Year 3	Year 4	Year 5	Year 6	Year 7	Year 8	Year 9	Year 10	Year 11
250	228	244	232	266	268	276	230	263	257	252	241	241	227	271	203

Planning Area 5. Cleckheaton Table C. Where do children living in the Cleckheaton planning area go to school? Reception - Year 6 (Jan 2020) School Attended	PAA of Residence						
	Heaton Avenue, A SHARE Primary Academy	High Bank J I & N School	Hightown J, I & N School	Howard Park Community School	Scholes Village Primary School	Whitechapel C of E Primary	Grand Total
Batley Parish C.E.(A) J.I.&N School			2				2
Battysford CE (VC) Primary School	2	2	6	1			11
Birkenshaw CE (C) Primary School				1		6	7
Birstall Primary Academy			1				1
Carlinghow Academy				1			1
Co-op Academy Smithies Moor	1					1	2
Crossley Fields Junior & Infant School			1				1
Crow Lane Primary and Foundation Stage School					1		1
Crowlees C E (VC) J & I School		1					1
East Bierley CE (VC) Primary School						5	5
Gomersal Primary School	8	1	1	3		5	18
Gomersal St Mary's CE (C) Primary School	3	1	1	2		5	12
Grange Moor Primary School	2						2
Hartshead J & I School	4	2	12	3	1	3	25
Headlands CE (C) J I & N School	1	8	39	9	2	4	63
Healey Junior Infant and Nursery School			2		3		5
Heaton Avenue, A SHARE Primary Academy	153	10	31	63	20	87	364
Heckmondwike Primary School	1						1
High Bank Junior, Infant & Nursery School	2	86	41		3	1	133
Hightown J I & N School	7	39	128	2	1	6	183
Holy Spirit Catholic Primary School	1	2	5	3			11
Hopton Primary School			2				2
Howard Park Community School	25	1	13	95	4	20	158
Hyrstmount Junior School			2				2
Littletown J. I. & N. School	2	1	3	17		6	29
Millbridge, A SHARE Primary Academy			4	2		4	10
Norrishorpe Junior & Infant School	2	1	8	3		1	15
Old Bank Academy		3					3
Purlwell Infant & Nursery School			1				1
Roberttown CE (C) J & I School	3	3	14			2	22
Scholes Village Primary School	3	1	1	1	174	5	185
Shaw Cross Infant & Nursery School				1			1
St Joseph's Catholic Primary School (Huddersfield)				2			2
St Patrick's Catholic Primary School (Huddersfield)						2	2
St Patrick's Catholic Primary School, Birstall	4					4	8
St Peter's CE (VA) Junior, Infant and Early Years School	1		1			1	3
Westmoor Primary School				2		2	4
Whitechapel C of E Primary School	48	7	17	28	33	224	357
Windmill CE (VC) Primary School				3		2	5
Grand Total	273	169	336	242	242	396	1,658

Planning Area 5. Cleckheaton Table D. Where do children attending school in Cleckheaton live? Reception - Year 6 (Jan 2020) PAA of Residence	School Attended						
	Heaton Avenue, A SHARE Primary Academy	High Bank Junior, Infant & Nursery School	Hightown J I & N School	Howard Park Community School	Scholes Village Primary School	Whitechapel C of E Primary School	Grand Total
Battyeford C E (VC) Primary School	2						2
Birkenshaw CE(C) Primary School	5			3	2	6	16
Birstall Primary Academy	3			1		1	5
Boothroyd Primary Academy				1			1
Carlinghow Academy	2			4			6
Christ Church CE Academy				1			1
Co-op Academy Smithies Moor	5		4	1		5	15
Crossley Fields J & I School				1			1
East Bierley CE(VC) Primary School	1					2	3
Fieldhead Primary Academy	1			4	1		6
Gomersal Primary School / Gomersal St Mary's CE(C) Primary School	13		2	17	3	14	49
Hartshead J & I School			1	1		1	3
Headlands CE (VC) J I & N School	9		5	5	2	3	24
Healey J I & N School						1	1
Heaton Avenue, A SHARE Primary Academy	153	2	7	25	3	48	238
Heckmondwike Primary School	2	1	1	2		2	8
High Bank J I & N School	10	86	39	1	1	7	144
Hightown J, I & N School	31	41	128	13	1	17	231
Hopton Primary School						2	2
Howard Park Community School	63		2	95	1	28	189
Littletown J I & N School					1		1
Millbridge, A SHARE Primary Academy	3	6	1		2	2	14
Norristhorpe J & I School	1						1
Old Bank Academy	1						1
Roberttown CE (VC) J & I School	1		3			1	5
Scholes Village Primary School	20	3	1	4	174	33	235
St Johns CE (VC) Infant School / Westmoor Primary School						1	1
Thornhill Lees CE (vC) I & N School / Headfield CE (VC) Junior School			1				1
Westmoor Primary School					1		1
Whitechapel C of E Primary	87	1	6	20	5	225	344
Grand Total	413	140	201	199	197	399	1,549