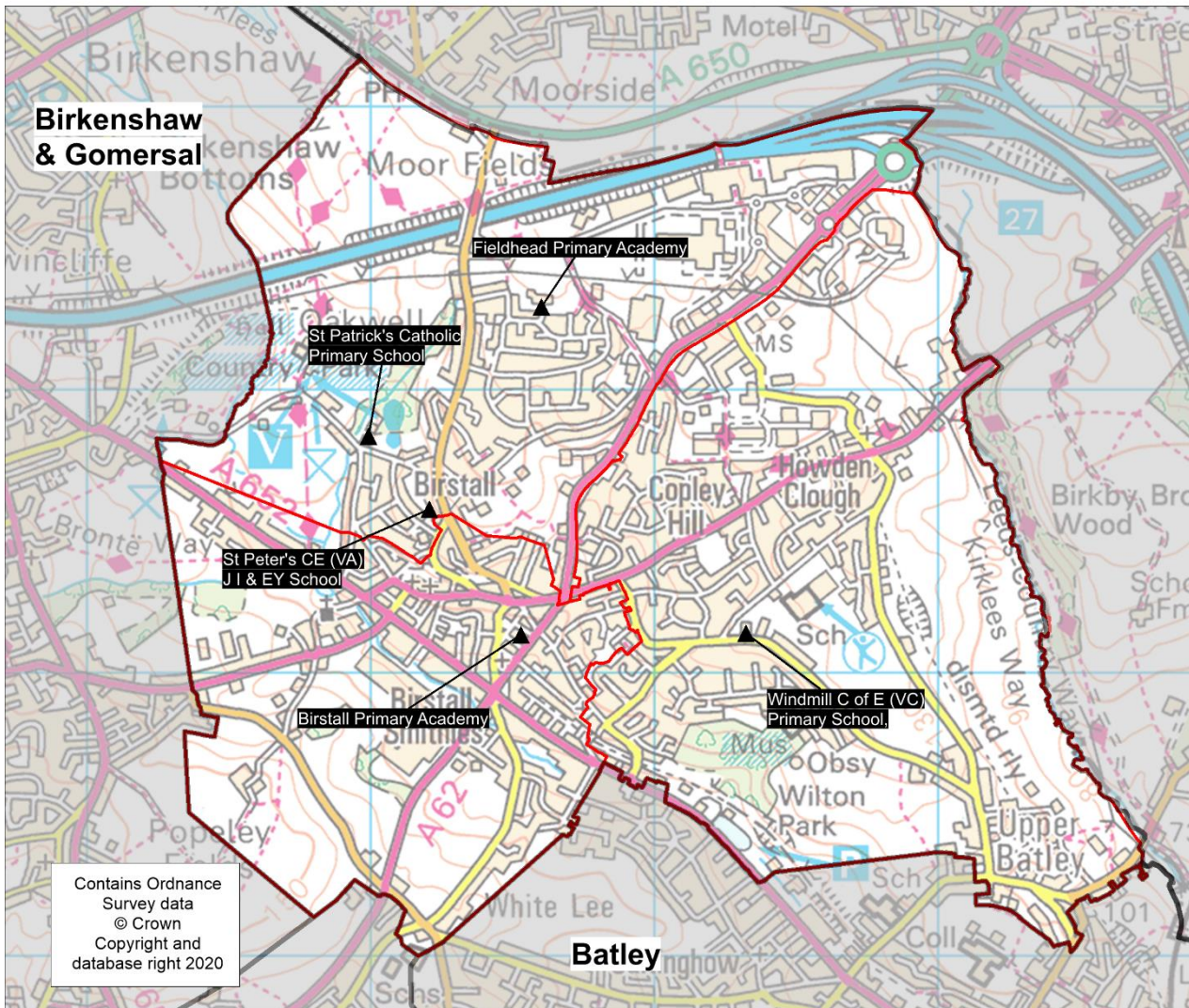


Planning Area 2: Batley & Birstall




- ❖ Birstall Primary Academy
- ❖ Fieldhead Primary Academy
- ❖ St Patrick's Catholic Primary School, Birstall
- ❖ St Peter's CE(VA) J I & EY School
- ❖ Windmill CE(VC) Primary School

Overview: The chart on page 59 (and Table B on page 60) shows that the demand for Reception places from children resident in this planning area is expected to be broadly static.

In 2019/20 there were very few unfilled Reception places.

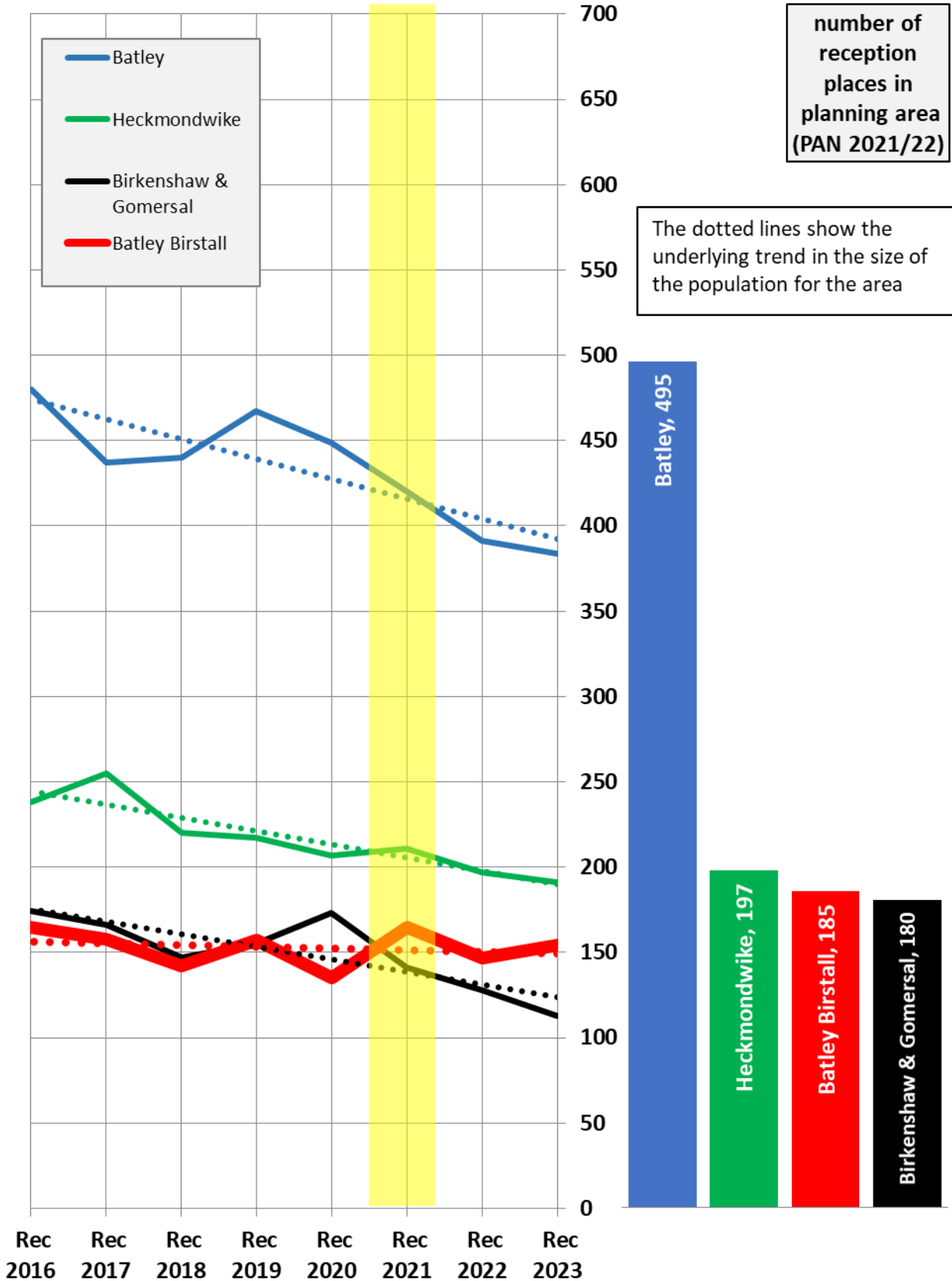
In 2020/21 there was a small number of unfilled places at national offer day. More children travel into this planning area than go out. The pattern of pupil distribution illustrates that the majority of children (80%) living in the planning area attend schools in the area, with a number of pupils (27%) attending schools here from neighbouring planning areas.

For 2021, 2022 and 2023 the trend in the number of children living in this PA per year group shows a slight peak in 2021, followed by very slight dip in 2022, but overall is expected to be broadly static. There is no need for additional places.

Place planning summary for Planning Area 2. Batley & Birstall	
Place planning data for three cohorts of children: Reception, Y1 and Y2 From NHS Jan 2020 and School Census Jan 2020 Note numbers in [square brackets] show the average number of children per year group	
465 [155] children live in this PA (NHS) <ul style="list-style-type: none"> • 372 [124] go to schools in this PA • 52 [17] go to schools in other Kirklees PAs • 0 go to schools in non-mainstream provisions • 41 [14] go to schools in other LAs or have no school information available (at 2020/21 national offer day 1 was allocated a reception place in Leeds) 	521 [174] children go to school in this PA (Census) <ul style="list-style-type: none"> • 372 [124] Live in this PA • 139 [46] Live in other PAs • 10 [3] Live outside Kirklees
Average number of places used per year group	174
Number of Reception places available (PAN 2021/22)	185
Trend in number of children living in this PA per year group	broadly static 
Place planning strategy (assuming current patterns of migration, housing occupancy, parental preference etc.) <ul style="list-style-type: none"> • Based on population data, the projected need for places is below the capacity of available places • On balance, more children travel IN to schools in the PA from neighbouring PAs • No need for additional places 	

Planning Area 2. Batley & Birstall
Chart showing pupil population trends and available school places

population trends in neighbouring planning areas
Reception 2016 to Reception 2023 (NHS)



The chart above shows the size of each year group in the child population in the planning area and the neighbouring planning areas for Reception cohorts Sep 2016 to Sep 2023. The dotted line shows the underlying trend in the size of the pupil population for each area.

The bar chart shows the number of Reception class places available in each planning area, based on the Published Admission Numbers (PANs) of the schools in the area. The yellow shading highlights the data for Reception classes in September 2021.

Planning Area 2 - Batley and Birstall																
Table A. Number on roll - pupil census January 2020																
School Name	PAN 2021/22	Nursery					Primary						Total Pupils			
	KS1	< 2 PT	2+ PT	3+ PT	4+ PT	FT	4+ PT	4+ FT	5+	6+	7+	8+		9+	10+	
Birstall Primary Academy	30	0	0	0	0	0	0	30	20	29	30	30	30	28	197	
Fieldhead Primary Academy	30	0	0	13	0	0	0	28	18	25	24	29	29	22	188	
St Patrick's Catholic Primary School, Birstall	35	0	0	26	0	0	0	35	35	35	35	34	35	33	268	
St Peter's CE (VA) Junior, Infant and Early Years School	30	0	2	13	0	11	0	30	29	29	30	30	30	30	234	
Windmill CE (VC) Primary School	60	0	0	0	0	0	0	59	59	60	60	61	63	60	422	
	185	0	2	52	0	11	0	182	161	178	179	184	187	173		

Planning Area 2 Batley Birstall															
Table B. Number of pupils in each year cohort resident in the planning area - school year 2019-20 - (NHS Jan 2020)															
future reception year groups				infant 2019/20			junior 2019/20				secondary 2019/20				
				Early years/KS1			Key Stage 2				Key Stage 3			KS4	
Reception Sep 2023	Reception Sep 2022	Reception Sep 2021	Reception Sep 2020	Reception 2019/20	Year 1	Year 2	Year 3	Year 4	Year 5	Year 6	Year 7	Year 8	Year 9	Year 10	Year 11
154	147	165	135	157	142	158	165	193	166	144	166	150	137	137	140

Planning Area 2. Batley & Birstall Table C. Where do children living in the Batley & Birstall planning area go to school? Reception - Year 6 (Jan 2020) School Attended	PAA of Residence			
	Birstall Primary Academy	Fieldhead Primary Academy	Windmill CE (VC) Primary School	Grand Total
Batley Grammar School	2	2	11	15
Batley Parish C.E.(A) J.I.&N School	1		1	2
Birkenshaw CE (C) Primary School	2		2	4
Birstall Primary Academy	52	43	28	123
Bywell C.E. (C) Junior School		1	1	2
Carlinghow Academy	10	11	9	30
Co-op Academy Smithies Moor	5	9	2	16
Cumberworth C.E.(A) First School	1			1
East Bierley CE (VC) Primary School	1	2		3
Fieldhead Primary Academy	3	157	5	165
Gomersal Primary School	16	1	2	19
Gomersal St Mary's CE (C) Primary School	5	3		8
Headlands CE (C) J I & N School	1			1
Healey Junior Infant and Nursery School	1	4		5
Heaton Avenue, A SHARE Primary Academy	3	1		4
Holy Spirit Catholic Primary School			3	3
Howard Park Community School	1	4		5
Littleton J. I. & N. School			3	3
Millbridge, A SHARE Primary Academy	1	1		2
Norristhorpe Junior & Infant School	1		1	2
Old Bank Academy		2		2
Park Road J I & N School			1	1
Scholes Village Primary School		1		1
St Mary's Catholic Primary School	10	1	6	17
St Patrick's Catholic Primary School, Birstall	48	48	42	138
St Peter's CE (VA) Junior, Infant and Early Years School	43	95	13	151
St. Paulinus Catholic Primary School	1			1
Warwick Road Primary School			1	1
Westmoor Primary School		1		1
Whitechapel C of E Primary School	1			1
Windmill CE (VC) Primary School	44	30	233	307
Grand Total	253	417	364	1,034

Planning Area 2. Batley & Birstall Table D. Where do children attending school in Batley & Birstall live? Reception - Year 6 (Jan 2020) PAA of Residence	School Attended					
	Birstall Primary Academy	Fieldhead Primary Academy	St Patrick's Catholic Primary School, Birstall	St Peter's CE (VA) Junior, Infant and Early Years School	Windmill CE (VC) Primary School	Grand Total
Battleyford C E (VC) Primary School	1					1
Birkenshaw CE(C) Primary School	4		19	7	4	34
Birstall Primary Academy	52	3	48	43	44	190
Carlinghow Academy	29	3	3	15	38	88
Carlton J & I School					1	1
Co-op Academy Smithies Moor	8		10	8	2	28
Crowlees CE (VC) J & I School		1				1
Diamond Wood Community Academy / Ravensthorpe CE (VC) Junior School	3				2	5
Earlsheaton Infant School / Bywell CE (VC) Junior School					4	4
East Bierley CE(VC) Primary School			3	3		6
Eastborough J I & N School			1			1
Field Lane J I & N School		1				1
Fieldhead Primary Academy	43	157	48	95	30	373
Flockton CE (VC) First School					1	1
Gomersal Primary School / Gomersal St Mary's CE(C) Primary School	5		42	10	2	59
Headlands CE (VC) J I & N School					1	1
Healey J I & N School	1		1	2	2	6
Heaton Avenue, A SHARE Primary Academy			4	1		5
Heckmondwike Primary School	4			1	2	7
Hightown J, I & N School	1			1		2
Howard Park Community School					3	3
Littletown J I & N School	1					1
Lydgate J & I School	1			1	4	6
Manorfield I & N School / Staincliffe CE (VC) Junior School				1	7	8
Mill Lane Primary School	1			1		2
Millbridge, A SHARE Primary Academy	7	3	1		2	13
Orchard Primary Academy	1	1			2	4
Park Road J I & N School	1		1		25	27
Shaw Cross I & N School / Bywell CE (VC) Junior School					2	2
St Johns CE (VC) Infant School / Westmoor Primary School			1		1	2
Warwick Road Primary School					1	1
Westmoor Primary School	1					1
Whitechapel C of E Primary			4	1	2	7
Windmill CE (VC) Primary School	28	5	42	13	233	321
Grand Total	192	174	228	203	415	1,212