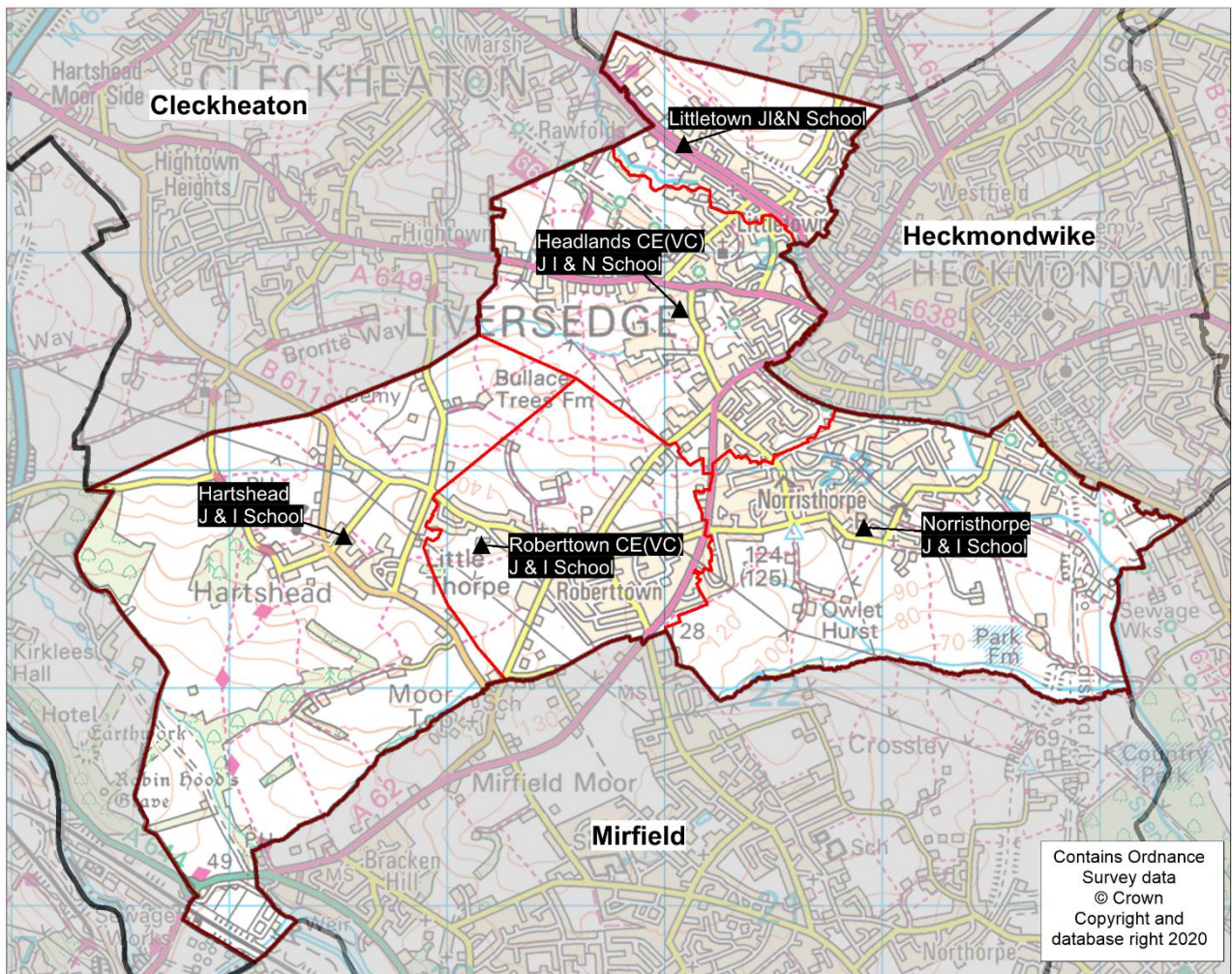


Planning Area 19: Liversedge




- ❖ Hartshead J & I School
- ❖ Headlands CE(VC) J I & N School
- ❖ Littletown J I & N School
- ❖ Norristhorpe J & I School
- ❖ Roberttown CE(VC) J & I School

Overview: The chart on page 161 (and Table B on page 162) shows that the demand for Reception places from children resident in this planning area is expected to slightly decline. Schools are popular in this area with pupils securing places here from the neighbouring planning areas.

In 2019/20 most Reception places were full.

In 2020/21 all schools except one were full at national offer day. The pattern of pupil distribution illustrates that the majority of children (81%) living in the planning area attend schools in the area. There are significant trends of inward migration into this area, with a number of pupils (47%) attending schools here from neighbouring planning areas, particularly Cleckheaton, Heckmondwike and Mirfield.

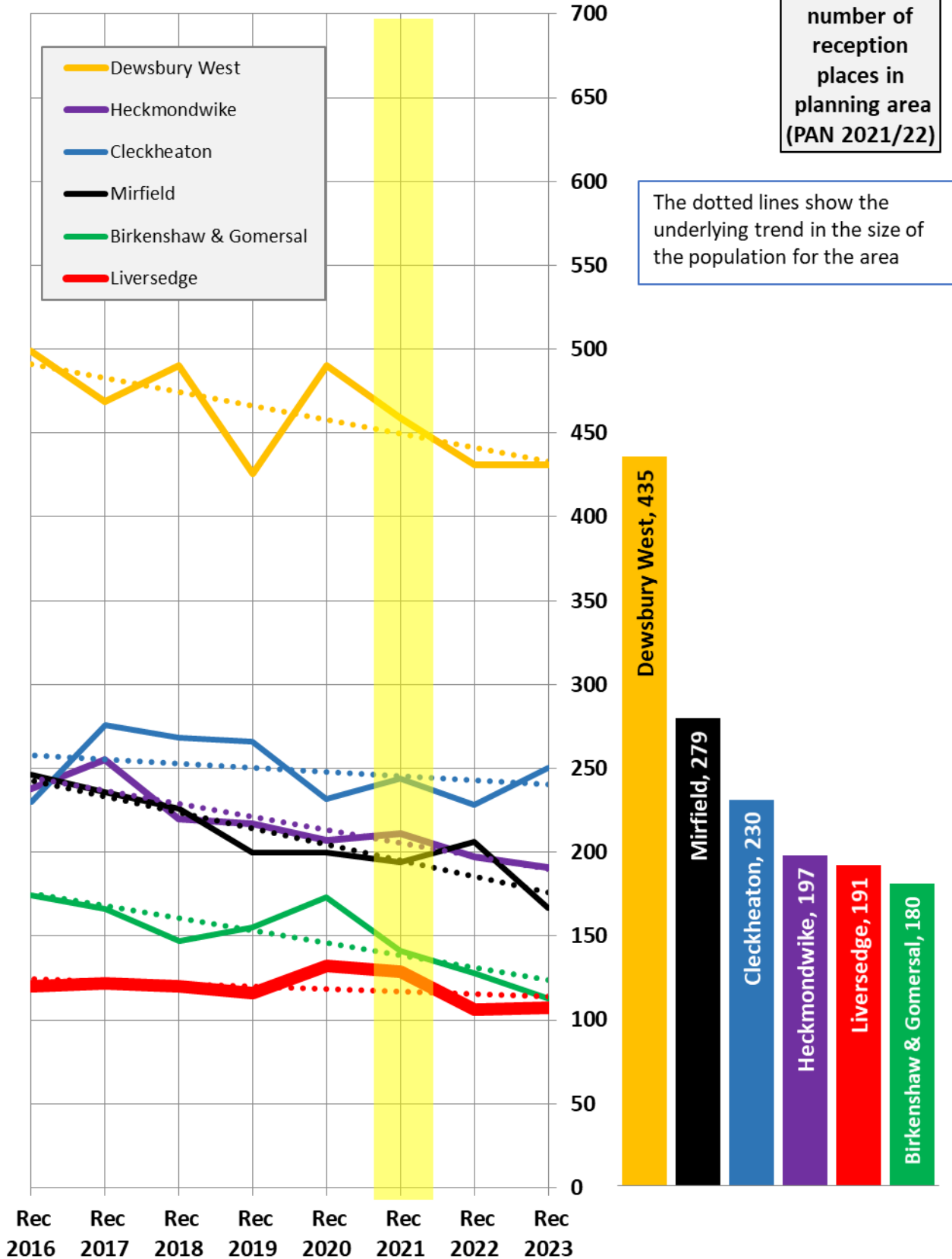
For 2021, 2022 and 2023 population data indicate a decline towards 2023. It is not anticipated that the schools will have unfilled places as there is movement into the planning area from Cleckheaton, Heckmondwike and Mirfield. There is no need for additional places in this area.

Place planning summary for Planning Area 19. Liversedge	
Place planning data for three cohorts of children: Reception, Y1 and Y2 <i>From NHS Jan 2020 and School Census Jan 2020</i> <i>Note numbers in [square brackets] show the average number of children per year group</i>	
362[121] children live in this PA (NHS) <ul style="list-style-type: none"> • 292 [97] go to schools in this PA • 53 [18] go to schools in other Kirklees PAs • 1 [0] go to schools in non-mainstream provisions • 16 [5] go to schools in other LAs or have no school information available (at 2020/21 national offer day 2 were allocated a reception place in Calderdale and 1 in Leeds) 	561 [187] children go to school in this PA (Census) <ul style="list-style-type: none"> • 292 [97] Live in this PA • 262 [87] Live in other PAs • 7 [2] Live outside Kirklees
Average number of places used per year group Number of Reception places available (PAN 2021/22) Trend in number of children living in this PA per year group	187 191 decline 
Place planning strategy (assuming current patterns of migration, housing occupancy, parental preference etc) <ul style="list-style-type: none"> • Based on Population data the projected need for places is below the capacity of available places • On balance, more children travel IN to schools in the PA from neighbouring PAs • No need for additional places. 	

Planning Area 19. Liversedge

Chart showing pupil population trends and available school places

population trends in neighbouring planning areas
Reception 2016 to Reception 2023 (NHS)



The chart above shows the size of each year group in the child population in the planning area and the neighbouring planning areas for Reception cohorts Sep 2016 to Sep 2023. The dotted line shows the underlying trend in the size of the pupil population for each area.

The bar chart shows the number of Reception class places available in each planning area, based on the Published Admission Numbers (PANs) of the schools in the area. The yellow shading highlights the data for Reception classes in September 2021.

Planning Area 19. Liversedge															
Table A. Number on roll - pupil census January 2020															
School Name	PAN 2021/22	Nursery					Primary						Total Pupils		
	KS1	< 2 PT	2+ PT	3+ PT	4+ PT	FT	4+ PT	4+ FT	5+	6+	7+	8+		9+	10+
Hartshead J & I School	12	0	0	0	0	0	0	13	12	12	11	13	13	12	86
Headlands CE (C) J I & N School	60	0	1	11	0	19	0	49	59	60	58	59	62	60	438
Littletown J. I. & N. School	25	0	3	25	0	2	0	25	25	25	25	25	25	25	205
Norristhorpe Junior & Infant School	60	0	0	0	0	0	0	60	59	59	59	61	61	59	418
Roberttown CE (C) J & I School	34	0	0	0	0	0	0	34	35	34	34	35	37	33	242
	191	0	4	36	0	21	0	181	190	190	187	193	198	189	

Planning Area 19. Liversedge															
Table B. Number of pupils in each year cohort resident in the planning area - school year 2019-20 - (NHS Jan 2020)															
future reception year groups				infant 2019/20			junior 2019/20				secondary 2019/20				
				Early years/KS1			Key Stage 2				Key Stage 3			KS4	
Reception Sep 2023	Reception Sep 2022	Reception Sep 2021	Reception Sep 2020	Reception 2019/20	Year 1	Year 2	Year 3	Year 4	Year 5	Year 6	Year 7	Year 8	Year 9	Year 10	Year 11
107	106	129	132	116	120	122	120	144	147	133	144	127	136	117	133

Planning Area 19. Liversedge Table C. Where do children living in the Liversedge planning area go to school? Reception - Year 6 (Jan 2020) School Attended	PAA of Residence					
	Hartshead J & I School	Headlands CE (VC) J I & N School	Littletown J I & N School	Norristhorpe J & I School	Roberttown CE (VC) J & I School	Grand Total
Batley Parish C.E.(A) J.I.&N School					1	1
Battysford CE (VC) Primary School					3	3
Birkenshaw CE (C) Primary School	2				2	4
Birstall Primary Academy			1			1
Carlinghow Academy		1		1		2
Co-op Academy Smithies Moor		2		3		5
Crossley Fields Junior & Infant School		3	1	4	2	10
Crowlees C E (VC) J & I School		2		1		3
Gomersal Primary School		8				8
Gomersal St Mary's CE (C) Primary School	1		2			3
Hartshead J & I School	25	4		3	8	40
Headfield C E (C) Junior School				1		1
Headlands CE (C) J I & N School	3	129	5	42	12	191
Healey Junior Infant and Nursery School			1			1
Heaton Avenue, A SHARE Primary Academy		9		1	1	11
Heckmondwike Primary School				3		3
Hightown J I & N School	1	5			3	9
Holy Spirit Catholic Primary School		5		13		18
Hopton Primary School		2		4	1	7
Howard Park Community School	1	5				6
Littletown J. I. & N. School		37	27	7		71
Lydgate J & I School		2				2
Millbridge, A SHARE Primary Academy		24	7	8		39
Norristhorpe Junior & Infant School		24	2	181	12	219
Old Bank Academy					1	1
Orchard Primary Academy			1			1
Roberttown CE (C) J & I School	6	20		13	128	167
Scholes Village Primary School		2	1			3
St John's CE (C) Infant School				1		1
St Josephs Catholic Primary School (Dewsbury)			1	5		6
St Mary's Catholic Primary School		1		1	2	4
St. Paulinus Catholic Primary School	2		5	1	1	9
Whitechapel C of E Primary School	1	3			1	5
Windmill CE (VC) Primary School		1				1
Grand Total	42	289	54	293	178	856

Planning Area 19. Liversedge Table D. Where do children attending school in Liversedge live? Reception - Year 6 (Jan 2019) PAA of Residence	School Attended					
	Hartshead J & I School	Headlands CE (C) J I & N School	Littletown J. I. & N. School	Norristhorpe Junior & Infant School	Roberttown CE (C) J & I School	Grand Total
Battleyford C E (VC) Primary School	7		1	2	8	18
Birkenshaw CE(C) Primary School			1			1
Birstall Primary Academy		1		1		2
Boothroyd Primary Academy				2		2
Carlinghow Academy		6		3	1	10
Christ Church CE Academy	1			1		2
Co-op Academy Smithies Moor		31	14	20		65
Crossley Fields J & I School	5	2		10	12	29
Crowlees CE (VC) J & I School		1		4	3	8
Diamond Wood Community Academy / Ravensthorpe CE (VC) Junior School		1			2	3
Eastborough J I & N School		1				1
Fixby J & I School	1					1
Gomersal Primary School / Gomersal St Mary's CE(C) Primary School	1	4	5	5	3	18
Hartshead J & I School	25	3			6	34
Headlands CE (VC) J I & N School	4	129	37	24	20	214
Healey J I & N School		6	2	3		11
Heaton Avenue, A SHARE Primary Academy	4	1	2	2	3	12
Heckmondwike Primary School		14	6	61	1	82
High Bank J I & N School	2	8	1	1	3	15
Hightown J, I & N School	12	39	3	8	14	76
Hopton Primary School		3		1		4
Howard Park Community School	3	9	17	3		32
Lepton CE (VC) J I & N School		2				2
Littletown J I & N School		5	27	2		34
Lowerhouses CE (VC) J, I & EY School			2			2
Lydgate J & I School				1		1
Manorfield I & N School / Staincliffe CE (VC) Junior School		5		8	2	15
Millbridge, A SHARE Primary Academy	1	61	36	21	4	123
Norristhorpe J & I School	3	42	7	181	13	246
Old Bank Academy		2	1	11	13	27
Overthorpe CofE Academy		1				1
Roberttown CE (VC) J & I School	8	12		12	128	160
Scholes Village Primary School	1	2				3
Shaw Cross I & N School / Bywell CE (VC) Junior School			1			1
St Johns CE (VC) Infant School / Westmoor Primary School		3		14	1	18
St Thomas CE (VC) Primary School	4			1		5
Westmoor Primary School		4		11		15
Whitechapel C of E Primary	3	4	6	1	5	19
Windmill CE (VC) Primary School			3	1		4
Grand Total	85	402	172	415	242	1,316