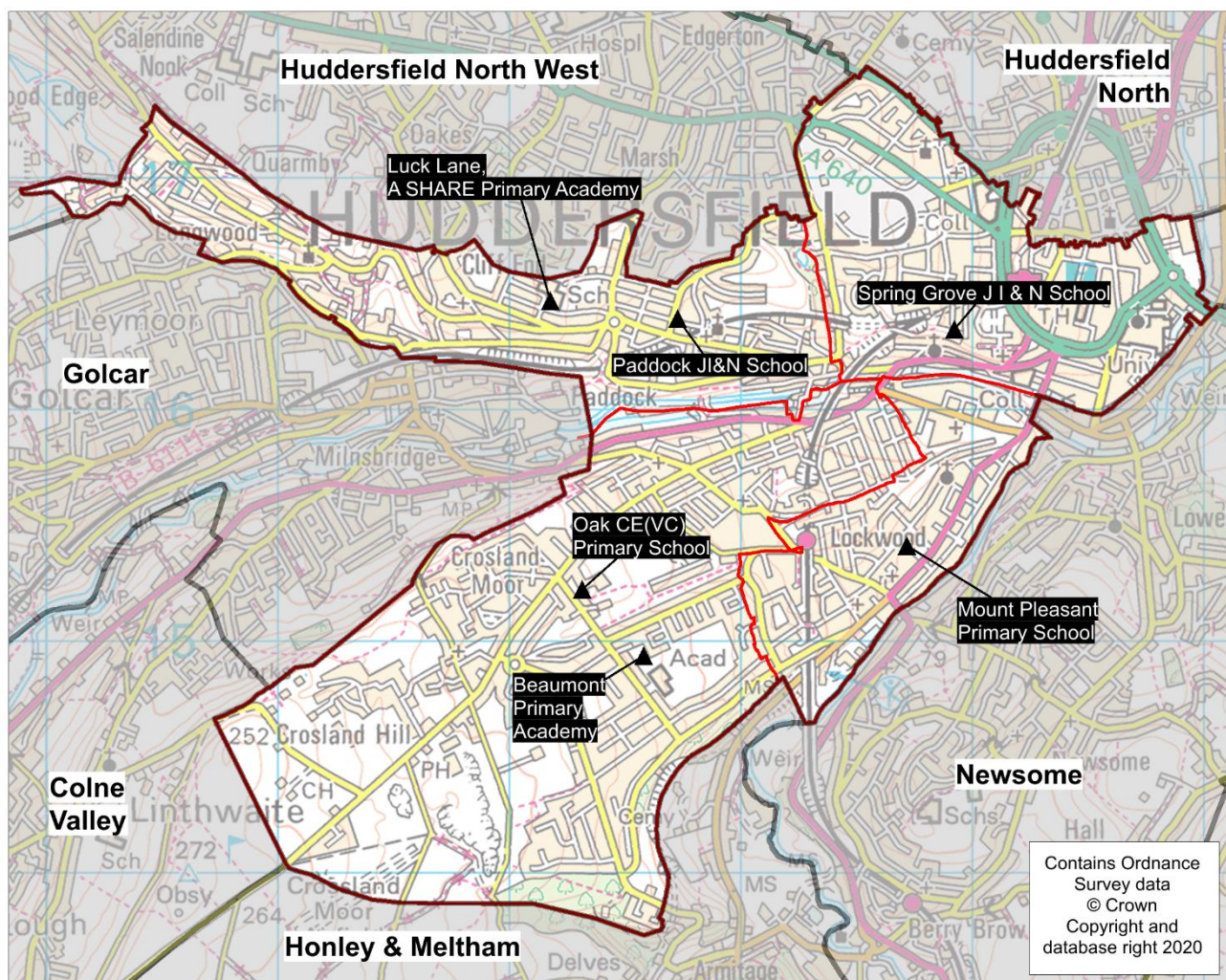


Planning Area 17: Huddersfield South West



- ❖ Beaumont Primary Academy
- ❖ Luck Lane, A SHARE Primary Academy (part of Royds Hall, A SHARE Academy)
- ❖ Mount Pleasant Primary School
- ❖ Oak CE(VC) Primary School
- ❖ Paddock J I & N School
- ❖ Spring Grove J I & N School

Overview: The chart on page 149 (and Table B on page 150) suggests a declining population with fluctuations.


In 2019/20 there were a number of unfilled Reception places.

In 2020/21 at national offer day there were a number of unfilled places. The pattern of pupil distribution illustrates that the majority of children (72%) living in the planning area attend schools in the area, with a number of pupils (13%) attending schools here from neighbouring planning areas.

For 2021, 2022 and 2023 population data indicate a decline in population towards 2023, with a peak in 2022. There is no need to establish additional places.

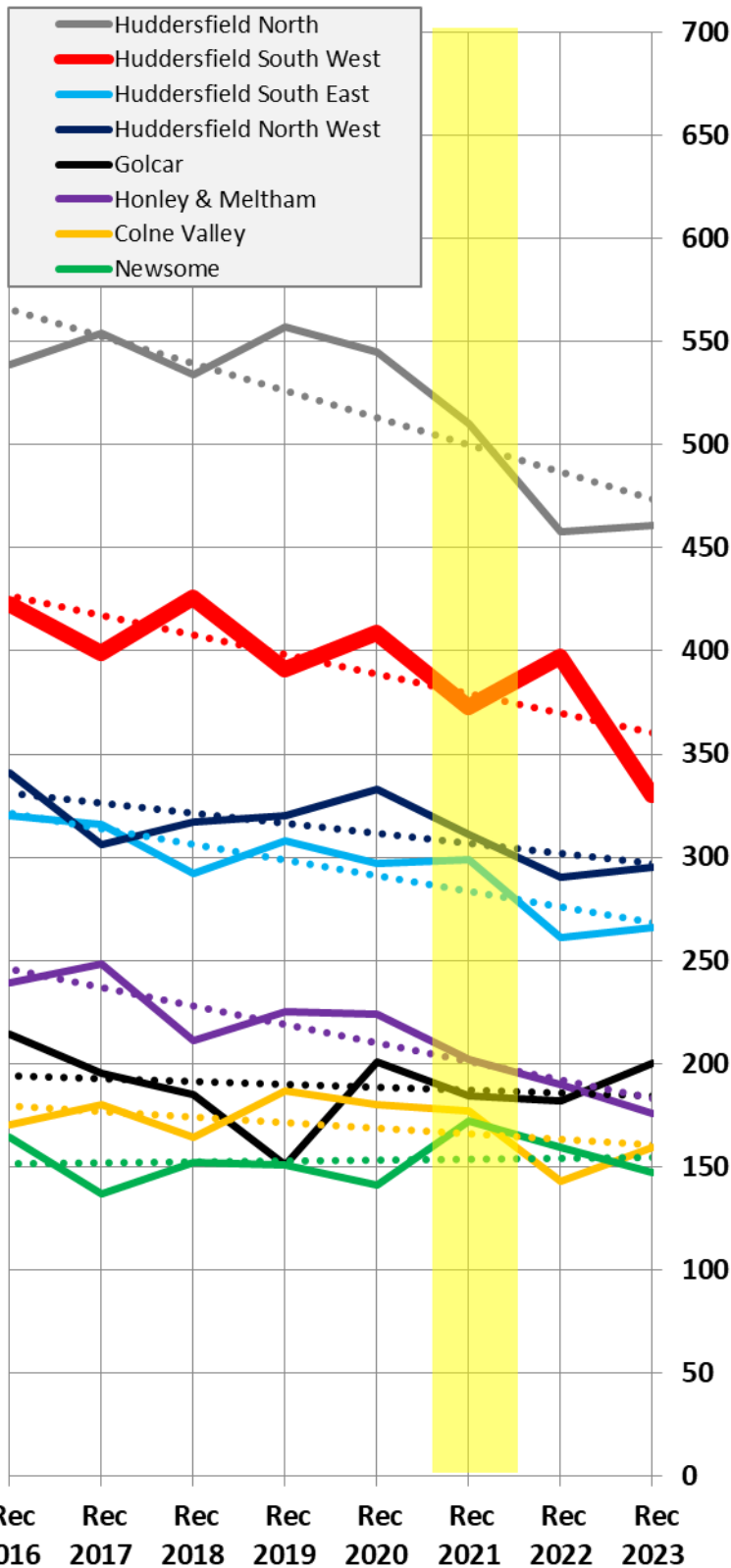
There is one large housing development site in the south of this planning area where construction of approximately 200 dwellings has commenced and is likely to take four to five years to complete. There are other sites proposed in the Local Plan that could significantly affect the demand for places in the longer term.

To an extent, spare capacity in the north west of this planning area can alleviate demand from house-building in the Huddersfield North west planning area.

Place planning summary for Planning Area 17. Huddersfield South West	
Place planning data for three cohorts of children: Reception, Y1 and Y2 <i>From NHS Jan 2020 and School Census Jan 2020</i> <i>Note numbers in [square brackets] show the average number of children per year group</i>	
1248 [416] children live in this PA (NHS) <ul style="list-style-type: none"> 899 [300] go to schools in this PA 230 [77] go to schools in other Kirklees PAs 3 [1] go to schools in non-mainstream provisions 116 [39] go to schools in other LAs or have no school information available (at 2020/21 national offer day 1 was allocated a reception place in Bradford and 1 in Calderdale) 	1033 [344] children go to school in this PA (Census)* <ul style="list-style-type: none"> 899 [300] Live in this PA* 130 [43] Live in other PAs* 4 [1] Live outside Kirklees <i>*figures have been manually adjusted for Beech as this school is accounted for in the Royds Hall census</i>
Average number of places used per year group Number of Reception places available (PAN 2021/22) Trend in number of children living in this PA per year group	344 440 slightly decline (with fluctuations) 
Place planning strategy (assuming current patterns of migration, housing occupancy, parental preference etc) <ul style="list-style-type: none"> Based on population data the projected need for places is below the capacity of available places On balance, more children travel OUT of the PA to schools in neighbouring PAs No need for additional places. 	

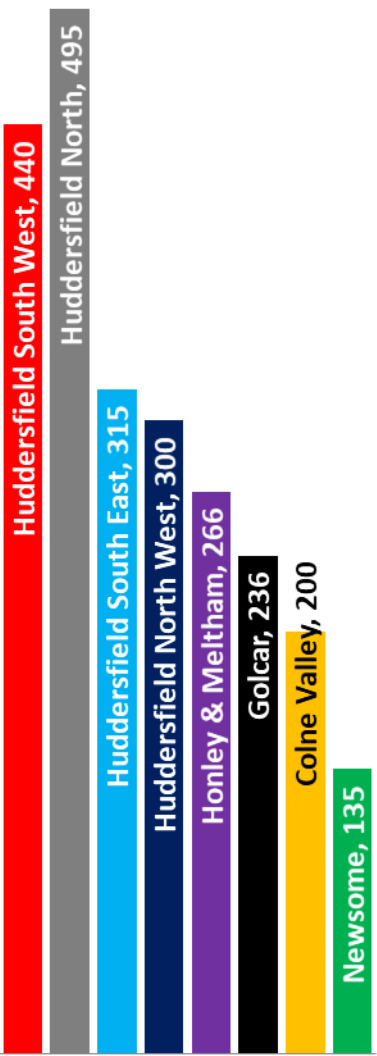
Planning Area 17. Huddersfield South-West
Chart showing pupil population trends and available school places

population trends in neighbouring planning areas
Reception 2016 to Reception 2023 (NHS)



number of reception places in planning area (PAN 2021/22)

The dotted lines show the underlying trend in the size of the population for the



The chart above shows the size of each year group in the child population in the planning area and the neighbouring planning areas for Reception cohorts Sep 2016 to Sep 2023. The dotted line shows the underlying trend in the size of the pupil population for each area.

The bar chart shows the number of Reception class places available in each planning area, based on the Published Admission Numbers (PANs) of the schools in the area. The yellow shading highlights the data for Reception classes in September 2021.

Planning Area 17. Huddersfield South West																
Table A. Number on roll - pupil census January 2020																
School Name	PAN 2021/22	Nursery					Primary									Total Pupils
	KS1	< 2 PT	2+ PT	3+ PT	4+ PT	FT	4+ PT	4+ FT	5+	6+	7+	8+	9+	10+		
Beaumont Primary Academy	90	0	0	0	0	0	0	74	68	62	52	0	0	0	256	
Mount Pleasant Primary School	90	0	19	56	0	0	0	75	85	88	80	92	76	82	653	
Oak CE Primary School	120	3	39	50	0	0	0	65	100	81	95	137	140	138	848	
Paddock J1 & N School	50	0	10	44	0	0	0	39	40	48	46	49	52	62	390	
Royds Hall, A SHARE Academy	60	0	0	0	0	0	0	39	37	44	53	45	29	0	247	
Spring Grove J1 & N School	30	0	5	25	0	0	0	28	29	30	29	30	31	30	237	
	440	3	73	175	0	0	0	320	359	353	355	353	328	312		

Planning Area 17. Huddersfield South West															
Table B. Number of pupils in each year cohort resident in the planning area - school year 2019-20 - (NHS Jan 2020)															
future reception year groups				infant 2019/20			junior 2019/20				secondary 2019/20				
				Early years/KS1			Key Stage 2				Key Stage 3			KS4	
Reception Sep 2023	Reception Sep 2022	Reception Sep 2021	Reception Sep 2020	Reception 2019/20	Year 1	Year 2	Year 3	Year 4	Year 5	Year 6	Year 7	Year 8	Year 9	Year 10	Year 11
330	397	373	409	391	426	399	423	439	401	428	412	394	404	404	379

Planning Area 17. Huddersfield South West Table C. Where do children living in the Huddersfield South West planning area go to school? Reception - Year 6 (Jan 2020) School Attended	PAA of Residence				
	Beaumont Primary Academy / Oak CE Primary School	Mount Pleasant Primary School	Paddock J I & N School	Spring Grove J I & N School	Grand Total
All Hallows' CE VA Primary School	1	2			3
Hill View Academy	1				1
Ashbrow School			1		1
Beaumont Primary Academy	211	24	2	1	238
Berry Brow Infants and Nursery School	11	5			16
Birkby Infant & Nursery School		1		2	3
Birkby Junior School	1		3	4	8
Brambles Primary Academy	4		1	3	8
Brockholes CE(C) J & I School	1				1
Carlinghow Academy	1				1
Christ Church CE Academy	4	1		1	6
Woodside Green, A SHARE Primary Academy	19	2			21
Crow Lane Primary and Foundation Stage School	13		19		32
Cumberworth C.E.(A) First School			1		1
Dalton School J I N	1	3	1		5
Denby Dale First & Nursery School		1			1
Golcar Junior Infant & Nursery School			23		23
Helme Church of England Academy	13		1		14
Hillside Primary School	4	6			10
Honley CE (VC) J I & N School	4			1	5
Lepton CE(C) JIN School	1				1
Lindley Church of England Infant School				1	1
Lindley Junior School	1		2		3
Linthwaite Ardron Church of England (Voluntary Aided) Junior & Infant School	17	2	5		24
Linthwaite Clough J I & Early Years Unit	11			2	13
Lowerhouses C. E. (VC) J. I. & EY School	2	4			6
Lydgate J & I School			2		2
Marsden I & N School	1				1
Marsden Junior School	1				1
Meltham C.E. (VC) Primary School	4				4
Moldgreen Community Primary School		1			1
Moorlands Primary School	3	1	63	6	73
Mount Pleasant Primary School	235	284	4	4	527
Netherpton Infant and Nursery School	26	8			34
Newsome Junior School	22	6			28
Nields Junior Infant & Nursery School	1		2		3
Oak CE Primary School	635	66	2	7	710
Paddock J I & N School	34	4	226	15	279
Netherhall Learning Campus Junior School	5				5
Netherhall St James (VC) C of E Infant and Nursery School	2				2
Reinwood Community Junior School	7	2	51	9	69
Reinwood Infant & Nursery School	5	1	22	10	38
Luck Lane, A SHARE Primary Academy	18	6	108	17	149
Lily Park, A SHARE Primary Academy	1		5		6
Scapegoat Hill J & I School			2		2
Shelley First School	2		1		3
South Crosland CE (A) Junior School	39	15			54
Spring Grove J I & N School	18	3	4	148	173
St John's CE (VA) J & I School	3	2	13		18
St Joseph's Catholic Primary School (Huddersfield)	5	5		3	13
St Patrick's Catholic Primary School (Huddersfield)	12	7	10	10	39
Upperthong J & I School	1				1
Wellhouse J & I School		1	2		3
Grand Total	1,401	463	576	244	2,684

Planning Area 17. Huddersfield South West Table D. Where do children attending school in Huddersfield South East live? Reception - Year 6 (Jan 2020) PAA of Residence	School Attended						
	Beaumont Primary Academy	Mount Pleasant Primary School	Oak CE Primary School	Paddock J I & N School	Luck Lane, A SHARE Primary Academy	Spring Grove J I & N School	Grand Total
All Hallows' CE VA Primary School / Hill View Academy			3				3
Hill View Academy		1	3	2			6
Ashbrow School	1				3	2	6
Beaumont Primary Academy / Oak CE Primary School	211	235	635	34	18	18	1,151
Berry Brow I & N School / Newsome Junior School	1	8	2	2			13
Birkby I & N School / Birkby Junior School	4	7	8	6	14	18	57
Carlinghow Academy			1	1			2
Christ Church CE Academy			1	3			4
Woodside Green, A SHARE Primary Academy	3	1	11	2	5		22
Crow Lane Primary and Foundation Stage School				2	5		7
Fixby J & I School		1				2	3
Golcar J I & N School			1		3		4
Healey J I & N School				1			1
Hillside Primary School	1	21	3	5	2		32
Hinchliffe Mill J & I School			1				1
Holmfirth J I & N School			1				1
Kirkheaton Primary School					1		1
Lindley CE Infant School / Lindley Junior School		2		6	9	3	20
Linthwaite Clough J I & EY School			5	2			7
Lowerhouses CE (VC) J, I & EY School						1	1
Marsden I & N School / Marsden Junior School					2		2
Meltham CE (VC) Primary School					2		2
Moorlands Primary School				2	8	1	11
Mount Pleasant Primary School	24	284	66	4	6	3	387
Netherthong Primary School		2					2
Netherton I & N School	1	1					2
New Mill Infant School / New Mill Junior School		2					2
Paddock J I & N School	2	4	2	226	108	4	346
Netherhall St James (VC) C of E Infant and Nursery School / Netherhall Learning Campus Junior School	2	2	1		2		7
Reinwood I & N School / Reinwood Community Junior School	1	1	1	17	36	7	63
Lily Park, A SHARE Primary Academy	1	2		2	2		7
Scholes (Holmfirth) J & I School	2						2
Scissett CE Academy			1				1
Spring Grove J I & N School	1	4	7	15	17	148	192
St Thomas CE (VC) Primary School	1			1	1		3
Grand Total	256	578	753	333	244	207	2,371