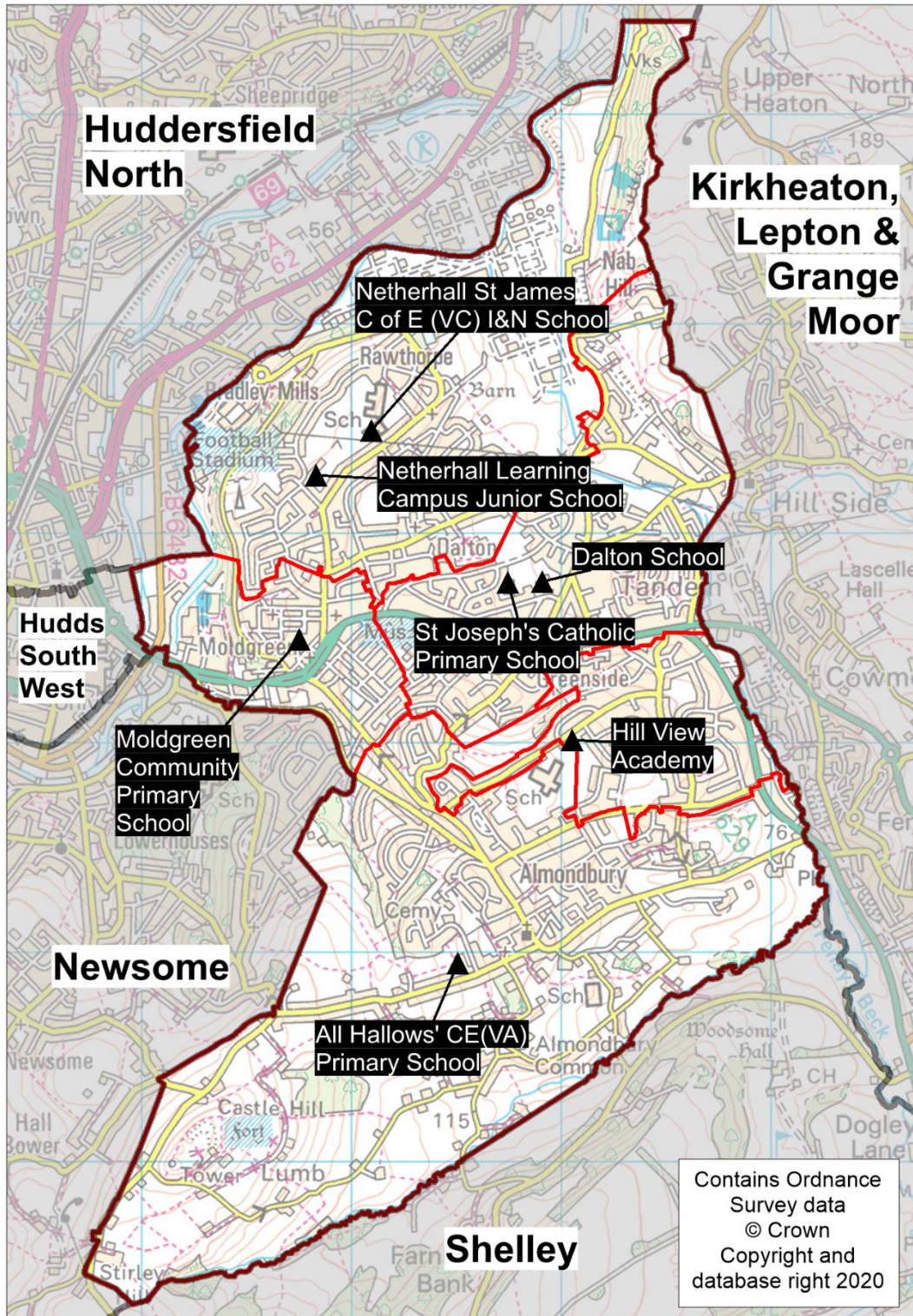


# Planning Area 16: Huddersfield South East




- ❖ All Hallows' CE(VA) Primary School
- ❖ Dalton School
- ❖ Hill View Academy
- ❖ Moldgreen Community Primary School
- ❖ Netherhall St James C of E (VC) I & N School
- ❖ Netherhall Learning Campus Junior School
- ❖ St Joseph's Catholic Primary School (*Hudds*)

**Overview:** The chart on page 143 (and Table B on page 144) shows that the demand for Reception places from children resident in this planning area is expected to decline.

**In 2019/20** there were a number of unfilled Reception places.

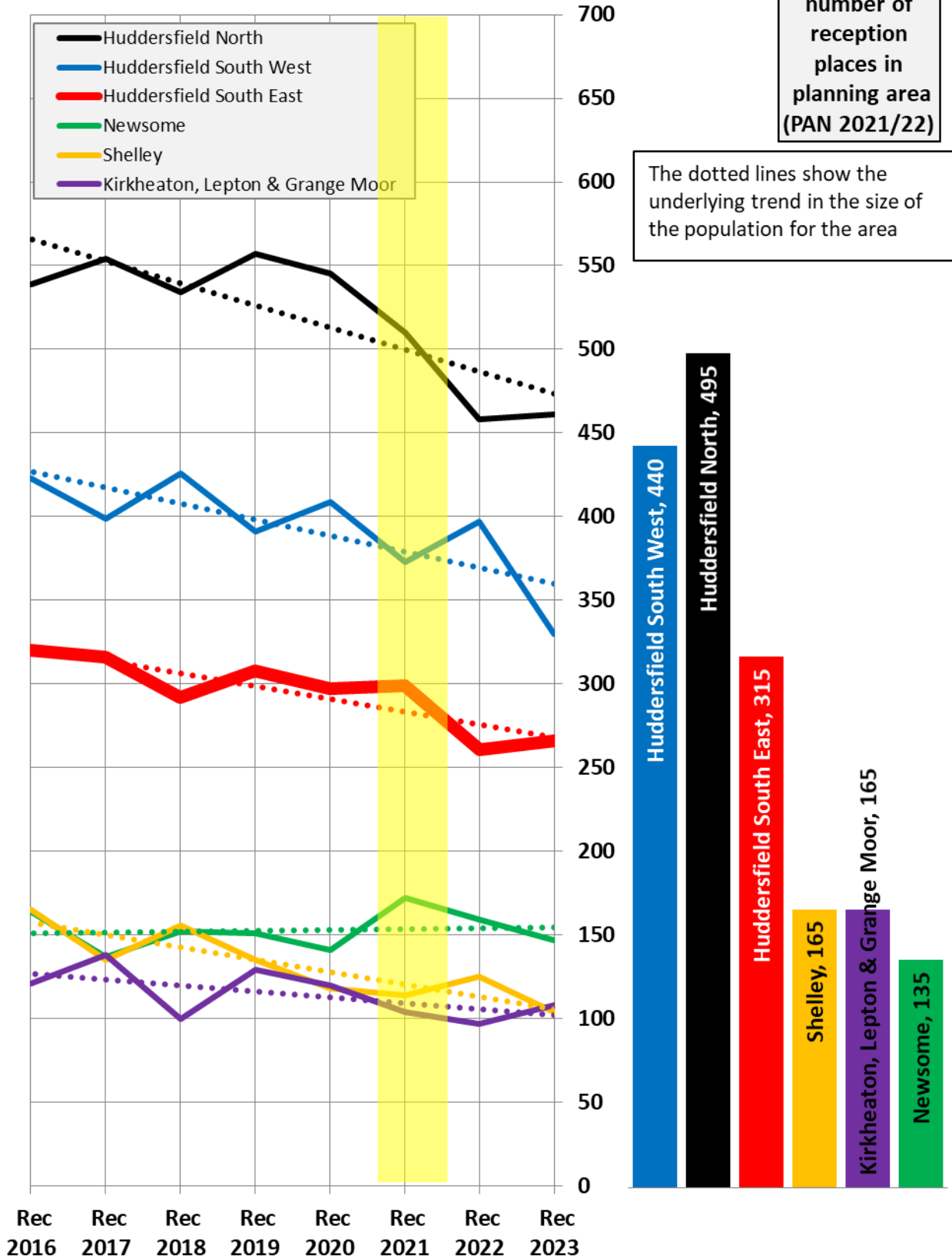
**In 2020/21** on national offer day there were enough places to meet basic need, with a number of unfilled places. Until additional places were introduced in Huddersfield North in 2018/19, schools in Huddersfield South East alleviated the pressure for places in that planning area. This pattern of demand can be seen to be changing over time as the number of children attending schools here from neighbouring planning areas has fallen from 20% in 2018 to 14%. The majority of children (77%) living in the planning area attend schools in the area, whilst (18%) attend schools in the neighbouring planning areas, mostly Kirkheaton, Lepton and Grange Moor. From September 2020 when Almondbury Community School converted to an academy and changed its name to Hill View Academy, the PAN was reduced to 30 places in KS1 and KS2. This has resulted in a reduction of 30 KS1 places and 80 KS2 places in this planning area.

**For 2021, 2022 and 2023** population data indicate a slightly declining trend towards 2023. There is no need for any additional places.

Place planning summary for Planning Area 16. Huddersfield South East	
Place planning data for three cohorts of children: Reception, Y1 and Y2 <i>From NHS Jan 2020 and School Census Jan 2020</i> <i>Note numbers in [square brackets] show the <b>average</b> number of children per year group</i>	
<b>928 [309] children live in this PA (NHS)</b> <ul style="list-style-type: none"> <li>• 717 [239] go to schools in <b>this</b> PA</li> <li>• 164 [55] go to schools in <b>other</b> Kirklees PAs</li> <li>• 4 [1] go to schools in non-mainstream provisions</li> <li>• 43 [14] go to schools in <b>other LAs</b> or have <b>no school information available</b> (at 2020/21 national offer day 1 was allocated a reception place in another LA)</li> </ul>	<b>840 [280] children go to school in this PA (Census)</b> <ul style="list-style-type: none"> <li>• 717 [239] Live in <b>this</b> PA</li> <li>• 121 [40] Live in <b>other</b> PAs</li> <li>• 2 [1] Live <b>outside Kirklees</b></li> </ul>
Average number of places used per year group Number of Reception places available (PAN 2021/22) Trend in number of children living in this PA per year group	280 315 <b>slight decline</b> 
Place planning strategy (assuming current patterns of migration, housing occupancy, parental preference etc) <ul style="list-style-type: none"> <li>• Based on population data the projected need for places is <b>below</b> the capacity of available places</li> <li>• On balance, more children travel <b>OUT</b> of the PA to schools in neighbouring PAs</li> <li>• No need for additional places.</li> </ul>	

**Planning Area 16. Huddersfield South-East**  
**Chart showing pupil population trends and available school places**

**population trends in neighbouring planning areas**  
**Reception 2016 to Reception 2023 (NHS)**



**number of reception places in planning area (PAN 2021/22)**

The dotted lines show the underlying trend in the size of the population for the area



The chart above shows the size of each year group in the child population in the planning area and the neighbouring planning areas for Reception cohorts Sep 2016 to Sep 2023. The dotted line shows the underlying trend in the size of the pupil population for each area.

The bar chart shows the number of Reception class places available in each planning area, based on the Published Admission Numbers (PANs) of the schools in the area. The yellow shading highlights the data for Reception classes in September 2021.

Planning Area 16. Huddersfield South East																
Table A. Number on roll - pupil census January 2020																
School Name	PAN 2021/22		Nursery					Primary							Total Pupils	
	KS1	KS2	< 2 PT	2+ PT	3+ PT	4+ PT	FT	4+ PT	4+ FT	5+	6+	7+	8+	9+		10+
All Hallows' CE VA Primary School	30	30	0	0	0	0	0	0	30	24	30	22	26	30	0	162
Hill View Academy	30	30	0	0	13	0	5	0	26	32	40	40	41	45	50	292
Dalton School J I N	70	70	0	13	44	0	0	0	70	67	57	68	67	68	62	516
Moldgreen Community Primary School	50	50	0	2	26	0	12	0	52	49	46	50	49	47	45	378
Netherhall Learning Campus Junior School		90	0	0	0	0	0	0	0	0	0	87	89	68	78	322
Netherhall St James (VC) C of E Infant and Nursery School	90		0	13	27	0	0	0	58	70	77	0	0	0	0	245
St Joseph's Catholic Primary School (Huddersfield)	45	45	0	0	26	0	0	0	37	38	37	50	43	49	42	322
	315	315	0	28	136	0	17	0	273	280	287	317	315	307	277	

Planning Area 16. Huddersfield South East															
Table B. Number of pupils in each year cohort resident in the planning area - school year 2019-20 - (NHS Jan 2020)															
future reception year groups				infant 2019/20			junior 2019/20				secondary 2019/20				
Reception Sep 2023	Reception Sep 2022	Reception Sep 2021	Reception Sep 2020	Early years/KS1			Key Stage 2				Key Stage 3			KS4	
				Reception 2019/20	Year 1	Year 2	Year 3	Year 4	Year 5	Year 6	Year 7	Year 8	Year 9	Year 10	Year 11
266	261	299	297	308	292	316	320	314	330	287	286	287	331	283	257

Planning Area 16. Huddersfield South East Table C. Where do children living in the Huddersfield South East planning area go to school? Reception - Year 6 (Jan 2020) School Attended	PAA of Residence					
	All Hallows CE(VA) Primary (KS1 & KS2)/Hill View Academy (KS2 only)	Hill View Academy (KS1 & KS2)	Dalton School J I N	Moldgreen Community Primary School	Netherhall St James (VC) CofE I&N School / Netherhall Learning Campus Junior School	Grand Total
All Hallows' CE VA Primary School	122	19	1	3		145
Hill View Academy	102	125	6	8	2	243
Ashbrow School	1		1			2
Battysford CE (VC) Primary School					1	1
Beaumont Primary Academy					2	2
Berry Brow Infants and Nursery School	5				1	6
Birkby Junior School		1				1
Brambles Primary Academy			1		2	3
Brockholes CE(C) J & I School	4		1			5
Christ Church CE Academy					1	1
Woodside Green, A SHARE Primary Academy					2	2
Crossley Fields Junior & Infant School					1	1
Crow Lane Primary and Foundation Stage School					1	1
Crowlees C E (VC) J & I School			1			1
Dalton School J I N	11	59	204	35	96	405
Emley First School	2	1				3
Farnley Tyas C E (C) First School	3	2	3			8
Fixby Junior & Infant School			1			1
Golcar Junior Infant & Nursery School					1	1
Grange Moor Primary School			1		1	2
Hade Edge Junior and Infant School			1			1
Highburton C.E. (VC) First School	5	1	2		2	10
Hillside Primary School			1	3		4
Hinchliffe Mill Junior & Infant School				1		1
Honley CE (VC) J I & N School	2	2				4
Kirkburton C. E. (A) First School	3	3	1		3	10
Kirkburton Middle School	3	1	6		2	12
Kirkheaton Primary School	9	22	34	3	21	89
Lepton CE(C) JIN School	11	18	11	1	2	43
Lindley Church of England Infant School					1	1
Linthwaite Clough J I & Early Years Unit		1	1			2
Lowerhouses C. E. (VC) J. I. & EY School	6	2	2	2		12
Mill Lane Primary School					4	4
Moldgreen Community Primary School	5	10	40	149	96	300
Moorlands Primary School	1			1		2
Mount Pleasant Primary School		1			2	3
Newsome Junior School	5	2	2	1	1	11
Oak CE Primary School	3	3			1	7
Paddock J I & N School		2				2
Netherhall Learning Campus Junior School	1	7	14	7	183	212
Netherhall St James (VC) C of E Infant and Nursery School		5	7	8	130	150
Reinwood Community Junior School		1				1
Reinwood Infant & Nursery School	1				2	3
Rowley Lane J I & N School	48	31	12	4	3	98
Luck Lane, A SHARE Primary Academy					2	2
Scissett CE Academy		1				1
Shelley First School	4	1		1		6
Shepley First School		1				1
Skelmanthorpe Academy		1				1
South Crosland CE (A) Junior School			1		1	2
St Aidan's Church of England Academy		1				1
St John's CE (VA) J & I School	1					1
St Joseph's Catholic Primary School (Huddersfield)	18	24	108	17	58	225
St Patrick's Catholic Primary School (Huddersfield)	5	2	1	1	4	13
St Thomas CE (VC) Primary School					1	1
Thurstonland Endowed (VC) First School	2	2				4
<b>Grand Total</b>	<b>383</b>	<b>352</b>	<b>464</b>	<b>245</b>	<b>630</b>	<b>2,074</b>

Planning Area 16. Huddersfield South East Table D. Where do children attending school in Huddersfield South East live? Reception - Year 6 (Jan 2020) PAA of Residence	School Attended							
	All Hallows' CE VA Primary School	Hill View Academy	Dalton School J I N	Moldgreen Community Primary School	Netherhall Learning Campus Junior School	Netherhall St James (VC) C of E I & N School	St Joseph's Catholic Primary School (Huddersfield)	Grand Total
All Hallows CE(VA) Primary (KS1 & KS2)/Hill View Academy (KS2 only)	122	102	11	5	1		18	259
Hill View Academy (KS1 & KS2)	19	125	59	10	7	5	24	249
Ashbrow School			4	1	10	2		17
Beaumont Primary Academy / Oak CE Primary School	1	1	1		5	2	5	15
Berry Brow I & N School / Newsome Junior School	1		1		1		1	4
Birdsedge First School			1					1
Birkby I & N School / Birkby Junior School	1	3	2	1	15	8	4	34
Boothroyd Primary Academy			1					1
Christ Church CE Academy		2		1	12	4	1	20
Woodside Green, A SHARE Primary Academy							2	2
Crow Lane Primary and Foundation Stage School			1					1
Dalton School J I N	1	6	204	40	14	7	108	380
Emley First School		1						1
Fixby J & I School					1			1
Flockton CE (VC) First School			1					1
Golcar J I & N School							1	1
Highburton CE (C) First School			3					3
Hillside Primary School	1	9		1	1	4	5	21
Holmfirth J I & N School			1					1
Honley CE (VC) J, I & N School			2					2
Howard Park Community School							2	2
Kirkburton CE (A) First School			1					1
Kirkheaton Primary School			9		4	1	9	23
Lepton CE (VC) J I & N School		3	5	3	1		5	17
Lowerhouses CE (VC) J, I & EY School	11	11	2	21	4		16	65
Marsden I & N School / Marsden Junior School			1					1
Meltham CE (VC) Primary School			1					1
Meltham Moor Primary School					1		1	2
Moldgreen Community Primary School	3	8	35	149	7	8	17	227
Moorlands Primary School			2		2			4
Mount Pleasant Primary School	2		3	1			5	11
Nields J I & N School							1	1
Paddock J I & N School			1					1
Netherhall St James (VC) C of E I & N School / Netherhall Learning Campus Junior School		2	96	96	183	130	58	565
Reinwood I & N School / Reinwood Community Junior School							1	1
Rowley Lane J I & N School			4	1			1	6
Lily Park, A SHARE Primary Academy		1						1
Skelmanthorpe Academy			1					1
Spring Grove J I & N School							3	3
St Thomas CE (VC) Primary School			1	8	53	33	7	102
<b>Grand Total</b>	<b>162</b>	<b>274</b>	<b>454</b>	<b>338</b>	<b>322</b>	<b>204</b>	<b>295</b>	<b>2,049</b>