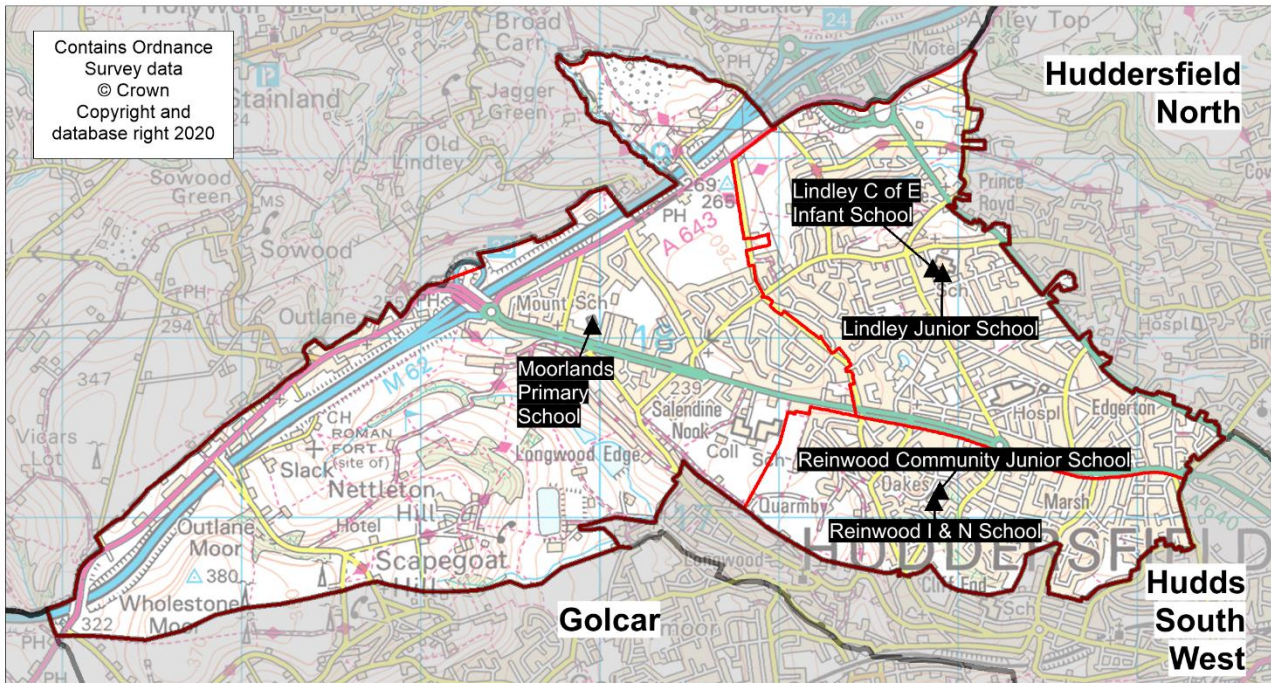


## Planning Area 15: Huddersfield North West



- ❖ Lindley Church of England Infant School
- ❖ Lindley Junior School
- ❖ Moorlands Primary School
- ❖ Reinwood I & N School
- ❖ Reinwood Community Junior School


**Overview:** The chart on page 137 (and Table B on page 138) population data indicate demand for Reception places is expected to decline slightly. However, the schools in the planning area are popular and consistently oversubscribed.

**In 2019/20** almost all Reception places were full.

**In 2020/21** all schools were full at national offer day. The pattern of pupil distribution illustrates that the majority of children (79%) living in the planning area attend schools in the area, with a number of pupils (15%) attending schools here from neighbouring planning areas.

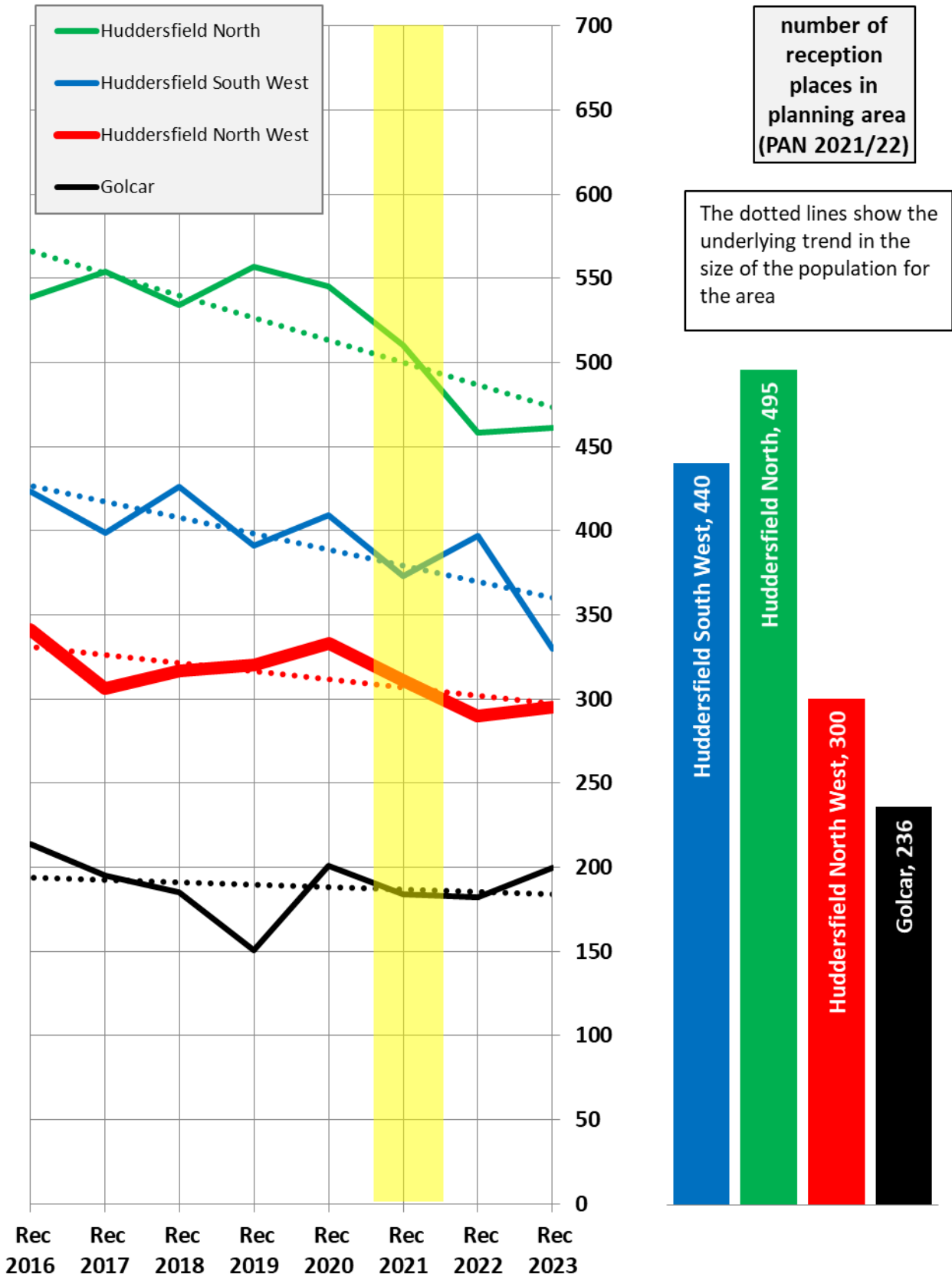
**For 2021, 2022 and 2023** population data indicate a slightly declining population trend. It is anticipated that demand will remain at a similar level and potentially increase as further housing developments are built. There are three large housing development sites in the planning area with planning permission, where building is under way and is expected to be completed by 2022.

Increased demand expected from housing development in this area can be met by available capacity within the neighbouring planning areas of Huddersfield North and Huddersfield South West. This will inevitably lead to a re-balancing of demand and parental preference over time, which is likely to result in fewer children from neighbouring planning areas securing places at schools in this planning area. There is no need for additional places.

Place planning summary for Planning Area 15. Huddersfield North West	
Place planning data for three cohorts of children: Reception, Y1 and Y2 From NHS Jan 2020 and School Census Jan 2020 Note numbers in [square brackets] show the <b>average</b> number of children per year group	
<b>964 [321] children live in this PA (NHS)</b> <ul style="list-style-type: none"> <li>758 [253] go to schools in <b>this</b> PA</li> <li>131 [44] go to schools in <b>other</b> Kirklees PAs</li> <li>3 [1] go to schools in non-mainstream provisions</li> <li>72 [24] go to schools in <b>other LAs</b> or have <b>no school information available</b> (at 2020/21 national offer day 2 were allocated reception places in Calderdale)</li> </ul>	<b>900 [300] children go to school in this PA (Census)</b> <ul style="list-style-type: none"> <li>758 [253] Live in <b>this</b> PA</li> <li>132 [44] Live in <b>other</b> PAs</li> <li>10 [3] Live <b>outside Kirklees</b></li> </ul>
Average number of places used per year group Number of Reception places available (PAN 2021/22) Trend in number of children living in this PA per year group	300 300 <b>slight decline</b> 
Place planning strategy (assuming current patterns of migration, housing occupancy, parental preference etc) <ul style="list-style-type: none"> <li>Based on population data the projected need for places is <b>similar</b> to the capacity of available places</li> <li>On balance, more children travel <b>IN</b> to schools in the PAs from neighbouring PAs</li> <li>No need for additional places</li> </ul>	

**Planning Area 15. Huddersfield North-West**  
**Chart showing pupil population trends and available school places**

**population trends in neighbouring planning areas**  
**Reception 2016 to Reception 2023 (NHS)**



The chart above shows the size of each year group in the child population in the planning area and the neighbouring planning areas for Reception cohorts Sep 2016 to Sep 2023. The dotted line shows the underlying trend in the size of the pupil population for each area.

The bar chart shows the number of Reception class places available in each planning area, based on the Published Admission Numbers (PANs) of the schools in the area. The yellow shading highlights the data for Reception classes in September 2021.

Planning Area 15. Huddersfield North West																
Table A. Number on roll - pupil census January 2020																
School Name	PAN 2021/22		Nursery					Primary								Total Pupils
	KS1	KS2	< 2 PT	2+ PT	3+ PT	4+ PT	FT	4+ PT	4+ FT	5+	6+	7+	8+	9+	10+	
Lindley Church of England Infant School	120		0	0	0	0	0	0	119	119	121	0	0	0	0	359
Lindley Junior School		120	0	0	0	0	0	0	0	0	0	124	124	123	123	494
Moorlands Primary School	90	90	0	0	0	0	0	0	90	89	91	91	91	90	94	636
Reinwood Community Junior School		90	0	0	0	0	0	0	0	0	0	88	117	119	122	446
Reinwood Infant & Nursery School	90		0	2	32	0	21	0	88	91	92	0	0	0	0	326
	300	300	0	2	32	0	21	0	297	299	304	303	332	332	339	

Planning Area 15. Huddersfield North West															
Table B. Number of pupils in each year cohort resident in the planning area - school year 2019-20 - (NHS Jan 2020)															
future reception year groups				infant 2019/20			junior 2019/20				secondary 2019/20				
				Early years/KS1			Key Stage 2				Key Stage 3			KS4	
Reception Sep 2023	Reception Sep 2022	Reception Sep 2021	Reception Sep 2020	Reception 2019/20	Year 1	Year 2	Year 3	Year 4	Year 5	Year 6	Year 7	Year 8	Year 9	Year 10	Year 11
295	290	311	333	320	317	306	341	339	329	341	314	323	286	272	284

Planning Area 15. Huddersfield North West Table C. Where do children living in the Huddersfield North West planning area go to school? Reception - Year 6 (Jan 2020) School Attended	PAA of Residence			
	Lindley CE Infant School / Lindley Junior School	Moorlands Primary School	Reinwood I & N School / Reinwood Community Junior School	Grand Total
Ashbrow School		1	2	3
Beaumont Primary Academy			1	1
Birkby Infant & Nursery School	4		4	8
Birkby Junior School	8		2	10
Brambles Primary Academy	2	3	1	6
Crow Lane Primary and Foundation Stage School	1	2	4	7
Dalton School J I N		2		2
Fixby Junior & Infant School	4	1	2	7
Golcar Junior Infant & Nursery School	2	5	1	8
Kirkheaton Primary School		1		1
Lindley Church of England Infant School	301	18	13	332
Lindley Junior School	415	15	19	449
Linthwaite Ardron Church of England (Voluntary Aided) Junior & Infant School			1	1
Linthwaite Clough J I & Early Years Unit			2	2
Meltham C.E. (VC) Primary School	1		1	2
Moorlands Primary School	59	404	31	494
Mount Pleasant Primary School	2		1	3
Nields Junior Infant & Nursery School		1		1
Oak CE Primary School			1	1
Our Lady of Lourdes Catholic Primary School		3	1	4
Paddock J I & N School	5	2	17	24
Netherhall Learning Campus Junior School		2		2
Reinwood Community Junior School	58	33	250	341
Reinwood Infant & Nursery School	33	15	158	206
Luck Lane, A SHARE Primary Academy	9	8	36	53
Lily Park, A SHARE Primary Academy		2		2
Scapegoat Hill J & I School	1	14	1	16
Shelley First School		1		1
Slaithwaite CE (VC) J&I School		1		1
Spring Grove J I & N School	3	1	7	11
St John's CE (VA) J & I School	5	9	7	21
St Joseph's Catholic Primary School (Huddersfield)			1	1
St Patrick's Catholic Primary School (Huddersfield)	31	21	40	92
St Thomas CE (VC) Primary School	1			1
Wilberlee J & I School		1		1
<b>Grand Total</b>	<b>945</b>	<b>566</b>	<b>604</b>	<b>2,115</b>

Planning Area 15. Huddersfield North West Table D. Where do children attending school in Huddersfield North West live? Reception - Year 6 (Jan 2020) PAA of Residence	School Attended					
	Lindley Church of England Infant School	Lindley Junior School	Moorlands Primary School	Reinwood Community Junior School	Reinwood Infant & Nursery School	Grand Total
All Hallows' CE VA Primary School / Hill View Academy			1		1	2
Hill View Academy				1		1
Ashbrow School	1	2	2	1		6
Beaumont Primary Academy / Oak CE Primary School		1	3	7	5	16
Berry Brow I & N School / Newsome Junior School			1	1		2
Birkby I & N School / Birkby Junior School	17	27	18	20	10	92
Christ Church CE Academy			1			1
Woodside Green, A SHARE Primary Academy	1	1	2		3	7
Crow Lane Primary and Foundation Stage School	1	1	10	4	1	17
Golcar J I & N School			2	1	1	4
Hillside Primary School					1	1
Kirkheaton Primary School		1				1
Lindley CE Infant School / Lindley Junior School	302	416	63	58	33	872
Linthwaite Clough J I & EY School				1	1	2
Lowerhouses CE (VC) J, I & EY School	1	1		1		3
Marsden I & N School / Marsden Junior School		1				1
Moldgreen Community Primary School			1			1
Moorlands Primary School	18	15	404	33	15	485
Mount Pleasant Primary School			1	2	1	4
Netherthong Primary School		1				1
New Mill Infant School / New Mill Junior School					1	1
Paddock J I & N School		2	63	51	22	138
Netherhall St James (VC) C of E Infant and Nursery School / Netherhall Learning Campus Junior School	1				2	3
Reinwood I & N School / Reinwood Community Junior School	13	19	31	250	158	471
Lily Park, A SHARE Primary Academy			4	3	2	9
Scapegoat Hill J & I School			2			2
Scissett CE Academy			1			1
Spring Grove J I & N School	1		6	9	10	26
St Thomas CE (VC) Primary School			2		2	4
Wilberlee J & I School			3	1	1	5
<b>Grand Total</b>	<b>356</b>	<b>488</b>	<b>621</b>	<b>444</b>	<b>270</b>	<b>2,179</b>