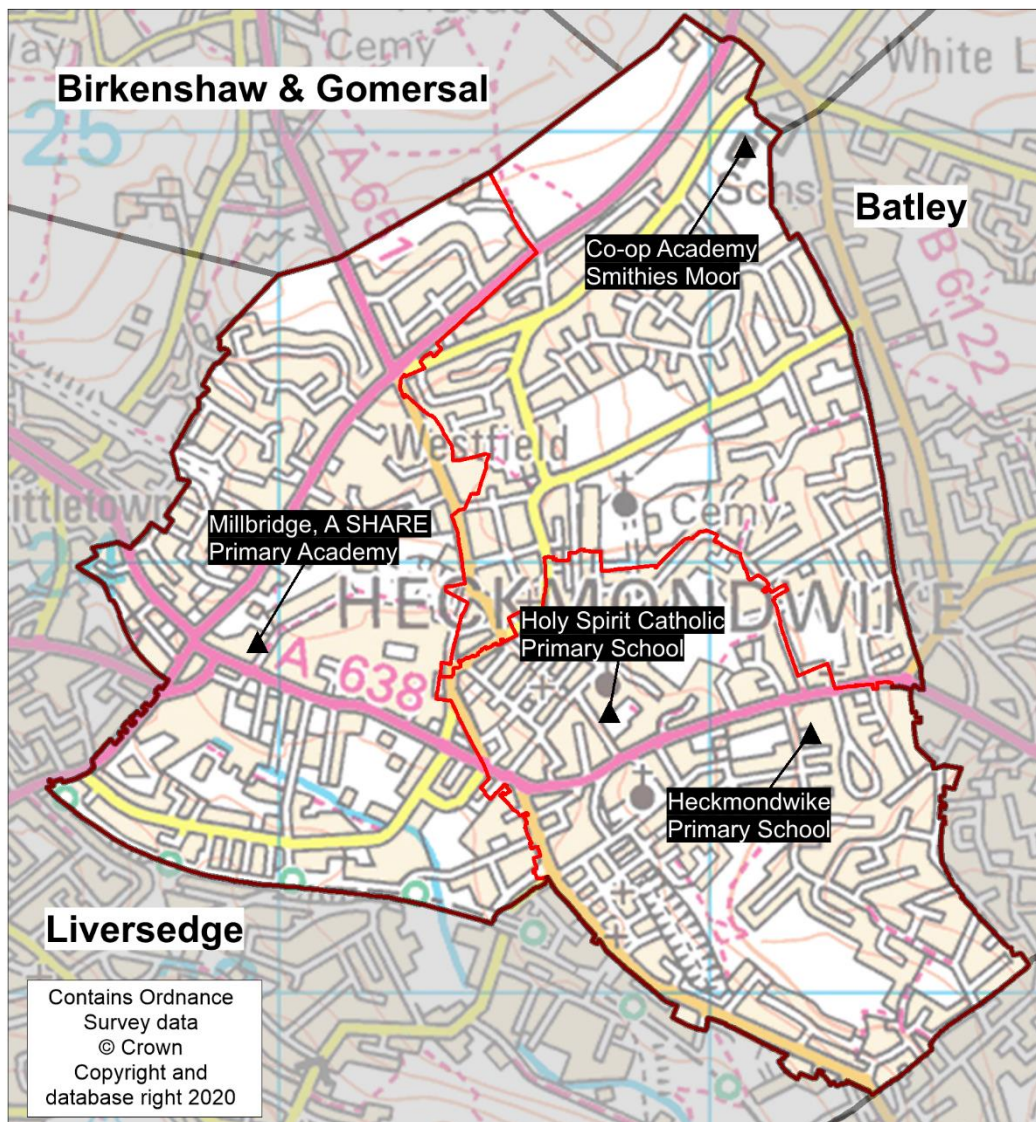


Planning Area 11: Heckmondwike




- ❖ Heckmondwike Primary School
- ❖ Holy Spirit Catholic Primary School
- ❖ Millbridge, SHARE Primary Academy
- ❖ Co-op Academy Smithies Moor

Overview: The chart on page 113 (and Table B on page 114) shows a slight decline in the expected demand for Reception places for children resident in this planning area.

In 2019/20 there were a number of unfilled Reception places available.

In 2020/21 there were again a number of unfilled Reception places at national offer day. The pattern of pupil distribution illustrates that just over half of children (49%) living in the planning area attend schools in the area, with a number of pupils (26%) attending schools here from neighbouring planning areas. There are established migration patterns outside of this planning area particularly to Liversedge and Batley planning areas.

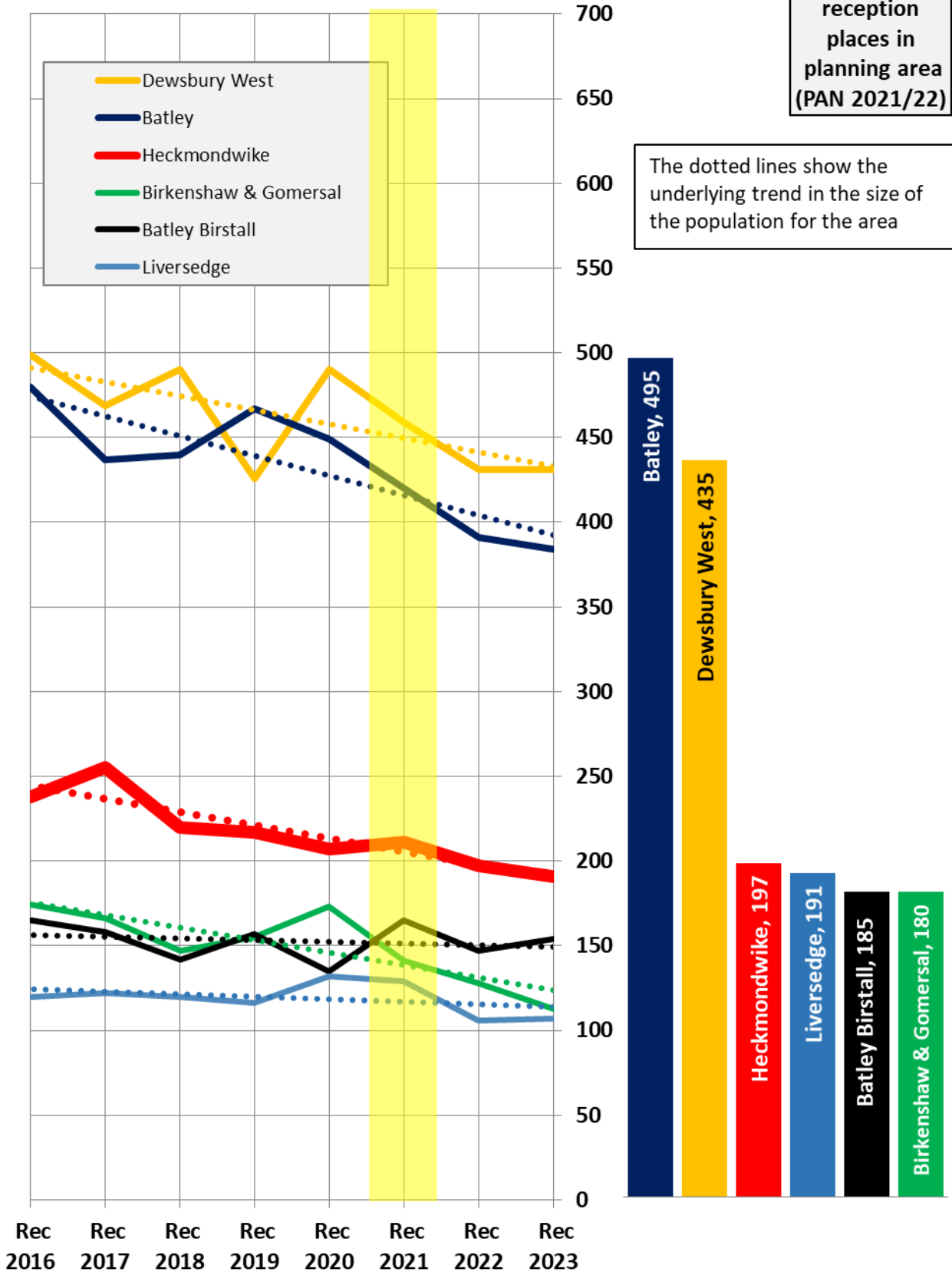
For 2021, 2022 and 2023 population data indicate a slightly declining trend. There is no need for additional places.

Place planning summary for Planning Area 11. Heckmondwike	
Place planning data for three cohorts of children: Reception, Y1 and Y2 <i>From NHS Jan 2020 and School Census Jan 2020</i> <i>Note numbers in [square brackets] show the average number of children per year group</i>	
713 [238] children live in this PA (NHS) <ul style="list-style-type: none"> • 352 [117] go to schools in this PA • 310 [103] go to schools in other Kirklees PAs • 7 [2] go to schools in non-mainstream provisions • 44 [15] go to schools in other LAs or have no school information available (at 2020/21 national offer day 1 was allocated a reception place in Bradford) 	480 [160] children go to school in this PA (Census) <ul style="list-style-type: none"> • 352 [117] Live in this PA • 126 [42] Live in other PAs • 2[1] Live outside Kirklees
Average number of places used per year group Number of Reception places available (PAN 2021/22) Trend in number of children living in this PA per year group	160 197 slight decline 
Place planning strategy (assuming current patterns of migration, housing occupancy, parental preference etc) <ul style="list-style-type: none"> • Based on population data the projected need for places is similar to the capacity of available places • On balance, more children travel OUT of the PA to schools in neighbouring PAs • No need for additional places 	

Planning Area 11. Heckmondwike
Chart showing pupil population trends and available school places

population trends in neighbouring planning areas
Reception 2016 to Reception 2023 (NHS)

**number of
reception
places in
planning area
(PAN 2021/22)**



The chart above shows the size of each year group in the child population in the planning area and the neighbouring planning areas for Reception cohorts Sep 2016 to Sep 2023. The dotted line shows the underlying trend in the size of the pupil population for each area.

The bar chart shows the number of Reception class places available in each planning area, based on the Published Admission Numbers (PANs) of the schools in the area. The yellow shading highlights the data for Reception classes in September 2021.

Planning Area 11. Heckmondwike															
Table A. Number on roll - pupil census January 2020															
School Name	PAN 2021/22	Nursery					Primary								Total Pupils
	KS1	< 2 PT	2+ PT	3+ PT	4+ PT	FT	4+ PT	4+ FT	5+	6+	7+	8+	9+	10+	
Co-op Academy Smithies Moor	60	0	3	8	0	0	0	26	32	40	44	56	41	41	291
Heckmondwike Primary School	60	0	7	38	0	6	0	60	60	60	61	62	60	60	474
Holy Spirit Catholic Primary School	30	0	0	0	0	0	0	30	31	30	31	31	30	30	213
Millbridge, A SHARE Primary Academy	47	0	2	19	0	1	0	31	36	44	46	45	45	45	314
	197	0	12	65	0	7	0	147	159	174	182	194	176	176	

Planning Area 11. Heckmondwike															
Table B. Number of pupils in each year cohort resident in the planning area - school year 2019-20 - (NHS Jan 2020)															
future reception year groups				infant 2019/20			junior 2019/20				secondary 2019/20				
				Early years/KS1			Key Stage 2				Key Stage 3			KS4	
Reception Sep 2023	Reception Sep 2022	Reception Sep 2021	Reception Sep 2020	Reception 2019/20	Year 1	Year 2	Year 3	Year 4	Year 5	Year 6	Year 7	Year 8	Year 9	Year 10	Year 11
191	197	211	207	217	220	255	238	256	243	230	244	229	217	209	218

Planning Area 11. Heckmondwike Table C. Where do children living in the Heckmondwike planning area go to school? Reception - Year 6 (Jan 2020) School Attended	PAA of Residence			
	Co-op Academy Smithies Moor	Heckmondwike Primary School	Millbridge, A SHARE Primary Academy	Grand Total
Batley Grammar School	7	10		17
Batley Parish C.E.(A) J.I.&N School	5	7	5	17
Battysford CE (VC) Primary School		1		1
Birkenshaw CE (C) Primary School	1	2	3	6
Birstall Primary Academy	8	4	7	19
Boothroyd Primary Academy	1	1		2
Carlinghow Academy	10	2	6	18
Carlton Junior & Infant School		1	2	3
Co-op Academy Smithies Moor	138	24	31	193
Crossley Fields Junior & Infant School	10	10	3	23
Diamond Wood Community Academy		1		1
Eastborough Junior, Infant & Nursery School	2			2
Field Lane Junior Infant & Nursery School		2		2
Fieldhead Primary Academy			3	3
Gomersal Primary School	11		4	15
Gomersal St Mary's CE (C) Primary School	9	2	7	18
Hanging Heaton C.E. (VC) J & I School	1			1
Hartshead J & I School			1	1
Headfield C E (C) Junior School		1	1	2
Headlands CE (C) J I & N School	31	14	61	106
Healey Junior Infant and Nursery School	61	42	5	108
Heaton Avenue, A SHARE Primary Academy	5	2	3	10
Heckmondwike Primary School	78	288	3	369
High Bank Junior, Infant & Nursery School		1	6	7
Hightown J I & N School	4	1	1	6
Holy Spirit Catholic Primary School	40	58	16	114
Hopton Primary School			3	3
Howard Park Community School	1	2		3
Hyrstmount Junior School	6	4		10
Littletown J. I. & N. School	14	6	36	56
Lydgate J & I School			1	1
Manorfield Infant & Nursery School	2	14	2	18
Millbridge, A SHARE Primary Academy	40	62	113	215
Norrithorpe Junior & Infant School	20	61	21	102
Old Bank Academy		1		1
Orchard Primary Academy		1		1
Park Road J I & N School			2	2
Purlwell Infant & Nursery School	5	2	4	11
Ravensthorpe C.E.(C) Junior School			1	1
Roberttown CE (C) J & I School		1	4	5
Scholes Village Primary School			2	2
St John's CE (C) Infant School		2		2
St Josephs Catholic Primary School (Dewsbury)	2	6		8
St Mary's Catholic Primary School	15	3	3	21
St Patrick's Catholic Primary School, Birstall	10		1	11
St Peter's CE (VA) Junior, Infant and Early Years School	8	1		9
St. Paulinus Catholic Primary School	3	4	2	9
Staincliffe CE (VC) Junior School	5	5	1	11
Thornhill J & I School		1		1
Warwick Road Primary School		3		3
Westmoor Primary School		10		10
Whitechapel C of E Primary School	5	2	2	9
Windmill CE (VC) Primary School	2	2	2	6
Grand Total	560	667	368	1,595

Planning Area 11. Heckmondwike Table D. Where do children attending school in Heckmondwike live? Reception - Year 6 (Jan 2020) PAA of Residence	School Attended				
	Co-op Academy Smithies Moor	Heckmondwike Primary School	Holy Spirit Catholic Primary School	Millbridge J I & N School	Grand Total
Birstall Primary Academy	5			1	6
Boothroyd Primary Academy			4	1	5
Carlinghow Academy	27	2	5	3	37
Carlton J & I School			2		2
Co-op Academy Smithies Moor	138	78	40	40	296
Crowlees CE (VC) J & I School			1		1
Diamond Wood Community Academy / Ravensthorpe CE (VC) Junior School	2	1			3
Eastborough J I & N School		3	2		5
Fieldhead Primary Academy	9			1	10
Flockton CE (VC) First School				2	2
Gomersal Primary School / Gomersal St Mary's CE(C) Primary School	6		5	1	12
Headlands CE (VC) J I & N School	2		5	24	31
Healey J I & N School	14	15	13		42
Heaton Avenue, A SHARE Primary Academy	1	1	1		3
Heckmondwike Primary School	24	288	58	62	432
High Bank J I & N School			2		2
Hightown J, I & N School			5	4	9
Howard Park Community School			3	2	5
Kirkheaton Primary School			1		1
Littletown J I & N School				7	7
Lydgate J & I School	1				1
Manorfield I & N School / Staincliffe CE (VC) Junior School	2	17	11	5	35
Millbridge, A SHARE Primary Academy	31	3	16	113	163
Norristhorpe J & I School	3	3	13	8	27
Old Bank Academy			1	1	2
Orchard Primary Academy			1		1
Park Road J I & N School	3	2	2		7
Shaw Cross I & N School / Bywell CE (VC) Junior School			4		4
St Johns CE (VC) Infant School / Westmoor Primary School	4	3	3	3	13
Thornhill J & I School			2		2
Thornhill Lees CE (VC) I & N School / Headfield CE (VC) Junior School	2			1	3
Westmoor Primary School	3	6	9	6	24
Whitechapel C of E Primary	1			4	5
Windmill CE (VC) Primary School	2		3		5
Grand Total	280	422	212	289	1,203