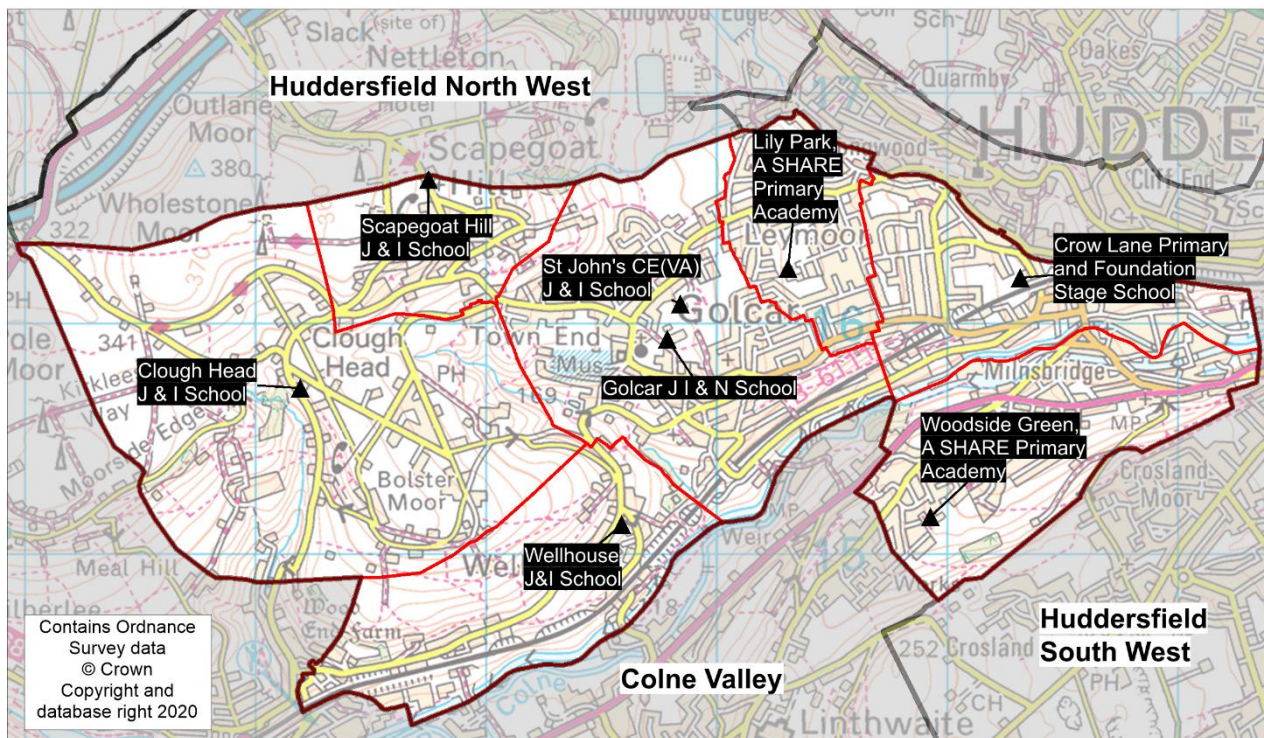


Planning Area 10: Golcar



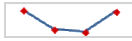
- ❖ Clough Head J & I School
- ❖ Woodside Green, A SHARE Primary Academy
- ❖ Crow Lane Primary & Foundation Stage School
- ❖ Golcar J I & N School
- ❖ Lily Park, A SHARE Primary Academy (part of Royds Hall, A SHARE Academy)
- ❖ Scapegoat Hill J & I School
- ❖ St John's CE(VA) J & I School
- ❖ Wellhouse J & I School

Overview: The chart on page 107 (and Table B on page 108) shows that the demand for Reception places from children resident in this planning area is expected to be broadly static.

In 2019/20 there were a number of unfilled Reception places.

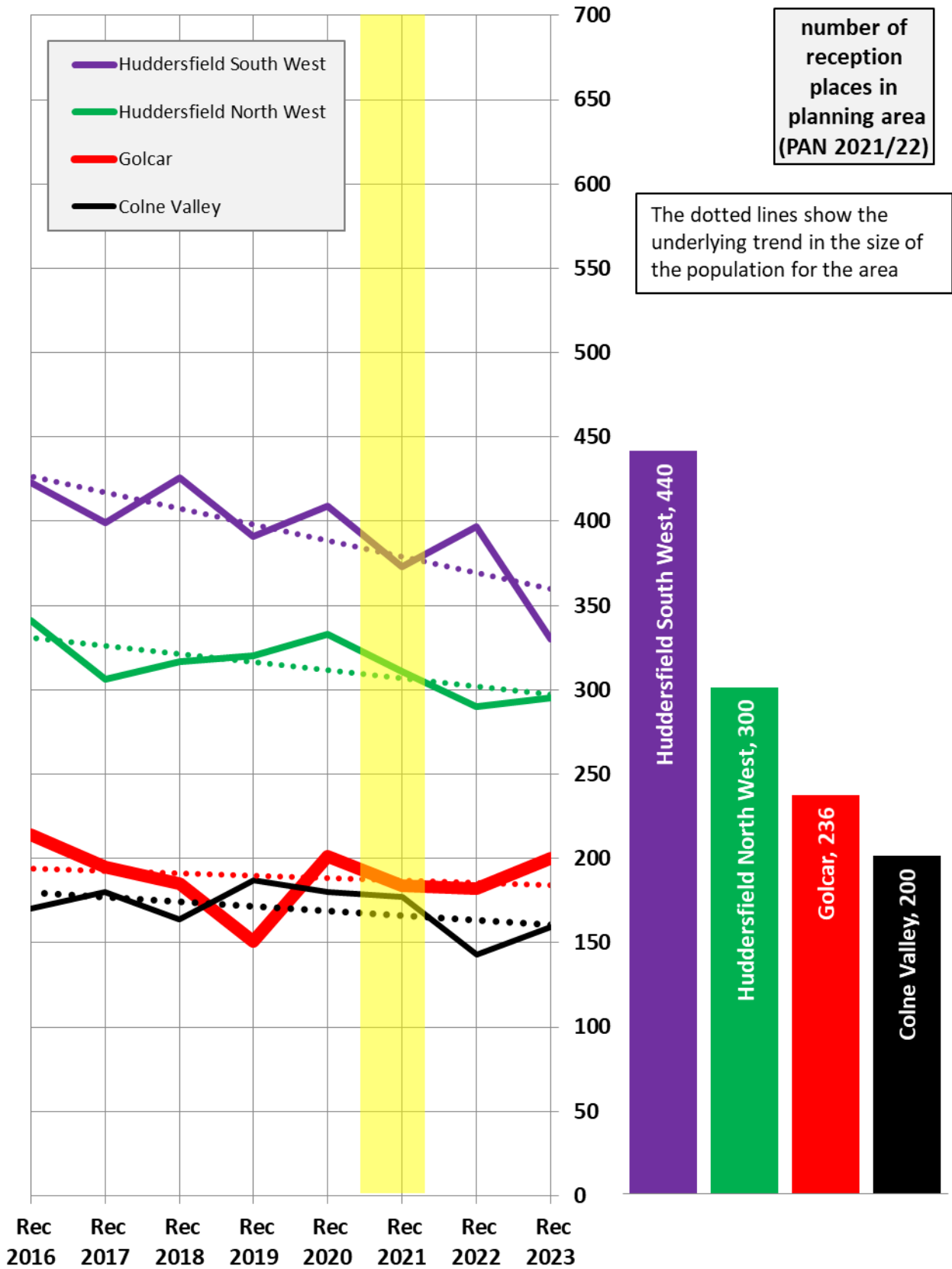
In 2020/21 there were again a number of unfilled Reception places at national offer day. The pattern of pupil distribution illustrates that the majority of children (70%) living in the planning area attend schools in the area, with a number of pupils (19%) attending schools here from neighbouring planning areas.

For 2021, 2022 and 2023 population data indicate that the potential demand for places from those living in the planning area will remain at a broadly similar level with a slight increase expected in 2023. There is no need for additional places.

Place planning summary for Planning Area 10. Golcar	
Place planning data for three cohorts of children: Reception, Y1 and Y2 From NHS Jan 2020 and School Census Jan 2020 Note numbers in [square brackets] show the average number of children per year group	
594 [198] children live in this PA (NHS) <ul style="list-style-type: none"> • 417 [139] go to schools in this PA • 98 [33] go to schools in other Kirklees PAs • 4 [1] go to schools in non-mainstream provisions • 75 [25] go to schools in other LAs or have no school information available (at 2020/21 national offer day none was allocated a reception place in a neighbouring LA) 	523 [174] children go to school in this PA (Census) * <ul style="list-style-type: none"> • 417 [139] Live in this PA* • 97 [32] Live in other PAs* • 9 [3] Live outside Kirklees <i>*figures have been manually adjusted for Lily Park as this school is accounted for in the Royds Hall census</i>
Average number of places used per year group Number of Reception places available (PAN 2021/22) Trend in number of children living in this PA per year group	174 236 broadly static 
Place planning strategy (assuming current patterns of migration, housing occupancy, parental preference etc) <ul style="list-style-type: none"> • Based on population data the projected need for places is below the capacity of available places • On balance, slightly more children travel IN to schools in the PA from neighbouring PAs and other LAs • No need for additional places 	

Planning Area 10. Golcar
Chart showing pupil population trends and available school places

population trends in neighbouring planning areas
Reception 2016 to Reception 2023 (NHS)



number of reception places in planning area (PAN 2021/22)

The dotted lines show the underlying trend in the size of the population for the area

The chart above shows the size of each year group in the child population in the planning area and the neighbouring planning areas for Reception cohorts Sep 2016 to Sep 2023. The dotted line shows the underlying trend in the size of the pupil population for each area.

The bar chart shows the number of Reception class places available in each planning area, based on the Published Admission Numbers (PANs) of the schools in the area. The yellow shading highlights the data for Reception classes in September 2021.

Planning Area 10. Golcar															
Table A. Number on roll - pupil census January 2020															
School Name	PAN	Nursery					Primary						Total Pupils		
	2021/22	< 2 PT	2+ PT	3+ PT	4+ PT	FT	4+ PT	4+ FT	5+	6+	7+	8+		9+	10+
KS1															
Clough Head Junior & Infant School	12	0	0	0	0	0	0	12	12	12	12	13	12	12	85
Woodside Green, A SHARE Primary Academy	50	0	1	2	0	2	0	18	20	17	26	23	15	30	154
Crow Lane Primary and Foundation Stage School	30	0	0	0	0	0	0	24	28	21	28	29	29	32	191
Golcar Junior Infant & Nursery School	60	0	9	34	0	8	0	60	59	59	60	57	58	75	479
Lily Park, A SHARE Primary Academy	30	0	0	0	0	0	0	3	16	13	27	22	17	13	111
Scapegoat Hill J & I School	12	0	0	0	0	0	0	12	10	12	12	9	13	13	81
St John's CE (VA) J & I School	30	0	0	0	0	0	0	26	30	29	30	30	30	27	202
Wellhouse J & I School	12	0	0	0	0	0	0	12	11	7	14	8	8	13	73
	236	0	10	36	0	10	0	167	186	170	209	191	182	215	

Planning area 10. Golcar															
Table B. Number of pupils in each year cohort resident in the planning area - school year 2019-20 - (NHS Jan 2020)															
future reception year groups				infant 2019/20		junior 2019/20				secondary 2019/20					
				Early years/KS1		Key Stage 2				Key Stage 3			KS4		
Reception Sep 2023	Reception Sep 2022	Reception Sep 2021	Reception Sep 2020	Reception 2019/20	Year 1	Year 2	Year 3	Year 4	Year 5	Year 6	Year 7	Year 8	Year 9	Year 10	Year 11
200	182	184	201	151	185	195	214	208	202	190	207	189	174	192	198

Planning Area 10. Golcar Table C. Where do children living in the Golcar planning area go to school? Reception - Year 6 (Jan 2020) School Attended	PAA of Residence							
	Clough Head J & I School	Woodside Green, A SHARE Primary Academy	Crow Lane Primary and Foundation Stage School	Golcar J I & N School	Lily Park, A SHARE Primary Academy	Scapegoat Hill J & I School	Wellhouse J & I School	Grand Total
Almondbury Community School					1			1
Batley Parish C.E.(A) J.I.&N School			1					1
Beaumont Primary Academy		3			1			4
Berry Brow Infants and Nursery School			2					2
Birkby Infant & Nursery School			1		1			2
Birkby Junior School		2	1					3
Brambles Primary Academy		1						1
Brockholes CE(C) J & I School		2		1				3
Clough Head Junior & Infant School	20	3	1	13	3	11	9	60
Woodside Green, A SHARE Primary Academy		96	5					101
Crow Lane Primary and Foundation Stage School		36	76	13	21			146
Dalton School J I N			1					1
Denby Dale First & Nursery School			1					1
Farnley Tyas C E (C) First School		2						2
Golcar Junior Infant & Nursery School	5	8	45	212	100	1	2	373
Helme Church of England Academy			1					1
Hillside Primary School		4						4
Honley CE (VC) J I & N School				1				1
Lindley Church of England Infant School		1	1					2
Lindley Junior School		1	1					2
Linthwaite Ardron Church of England (Voluntary Aided) Junior & Infant School		45	2	5	1			53
Linthwaite Clough J I & Early Years Unit	1	36		3	2		1	43
Marsden I & N School		1						1
Marsden Junior School		4		1	1			6
Meltham C.E. (VC) Primary School							1	1
Meltham Moor Primary School		2						2
Moorlands Primary School		2	10	2	4	2		20
Mount Pleasant Primary School		1			2			3
Netherton Infant and Nursery School							1	1
Newsome Junior School			1					1
Nields Junior Infant & Nursery School	1	5	2	2		1	2	13
Oak CE Primary School		11		1				12
Paddock J I & N School		2	2		2			6
Reinwood Community Junior School			4	1	3			8
Reinwood Infant & Nursery School		3	1	1	2			7
Luck Lane, A SHARE Primary Academy		5	5	3	2			15
Lily Park, A SHARE Primary Academy		8	23	6	64			101
Scapegoat Hill J & I School	2		3	10	2	38		55
Scissett Middle School			1					1
Slaithwaite CE (VC) J&I School		3		5	1		3	12
South Crosland CE (A) Junior School		1						1
St John's CE (VA) J & I School		5	26	68	48		1	148
St Joseph's Catholic Primary School (Huddersfield)		2		1				3
St Patrick's Catholic Primary School (Huddersfield)		1	5	2	4		2	14
St Thomas CE (VC) Primary School		1						1
Wellhouse J & I School		7	8	3	7		16	41
Wilberlee J & I School				2				2
Grand Total	29	304	230	356	272	53	38	1,282

Planning Area 10. Golcar Table D. Where do children attending school in Golcar live? Reception - Year 6 (Jan 2020) PAA of Residence	School Attended								
	Clough Head Junior & Infant School	Woodside Green, A SHARE Primary Academy	Crow Lane Primary and Foundation Stage School	Golcar Junior Infant & Nursery School	Lily Park, A SHARE Primary Academy	Scapegoat Hill J & I School	St John's CE (VA) J & I School	Wellhouse J & I School	Grand Total
All Hallows' CE VA Primary School / Hill View Academy							1		1
Beaumont Primary Academy / Oak CE Primary School		19	13		1		3		36
Birkby I & N School / Birkby Junior School	1		1	1		3			6
Christ Church CE Academy					1				1
Clough Head J & I School	20			5		2			27
Woodside Green, A SHARE Primary Academy	3	96	36	8	8		5	7	163
Crow Lane Primary and Foundation Stage School	1	5	76	45	23	3	26	8	187
Golcar J I & N School	13		13	212	6	10	69	3	326
Hillside Primary School				1			1		2
Lindley CE Infant School / Lindley Junior School			1	2		1	5		9
Linthwaite Clough J I & EY School	7	24	1	12			2	13	59
Lowerhouses CE (VC) J, I & EY School			1						1
Marsden I & N School / Marsden Junior School				2				2	4
Meltham CE (VC) Primary School	4							1	5
Meltham Moor Primary School								1	1
Moorlands Primary School			2	5	2	14	9		32
Mount Pleasant Primary School		2					2	1	5
Netherthong Primary School				1					1
Nields J I & N School	2	1	1				2	1	7
Paddock J I & N School			19	23	5	2	13	2	64
Netherhall St James (VC) C of E Infant and Nursery School / Netherhall Learning Campus Junior School		2	1	1					4
Reinwood I & N School / Reinwood Community Junior School			4	1		1	7		13
Lily Park, A SHARE Primary Academy	3		21	100	64	2	48	7	245
Scapegoat Hill J & I School	11			1		38			50
Scholes Village Primary School			1						1
Slaithwaite CE (VC) J & I School	4			1		1		7	13
St Thomas CE (VC) Primary School					1				1
Wellhouse J & I School	9			2			1	16	28
Wilberlee J & I School	4			2		1	2	1	10
Grand Total	82	149	191	425	111	78	196	70	1,302