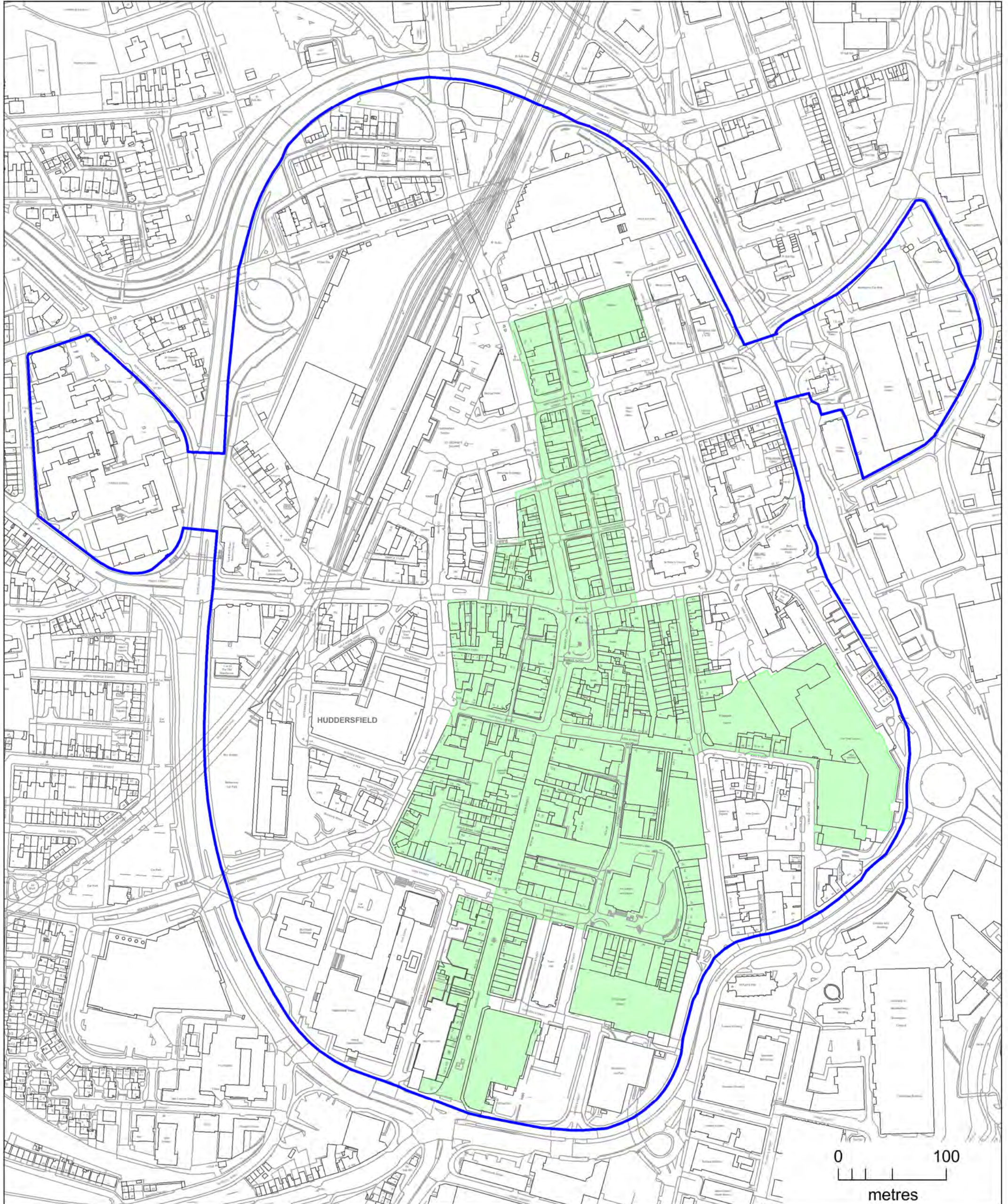


Boundary and Primary Shopping Area

Key

— Principal Town Centre Boundary

Primary Shopping Area



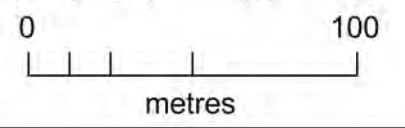
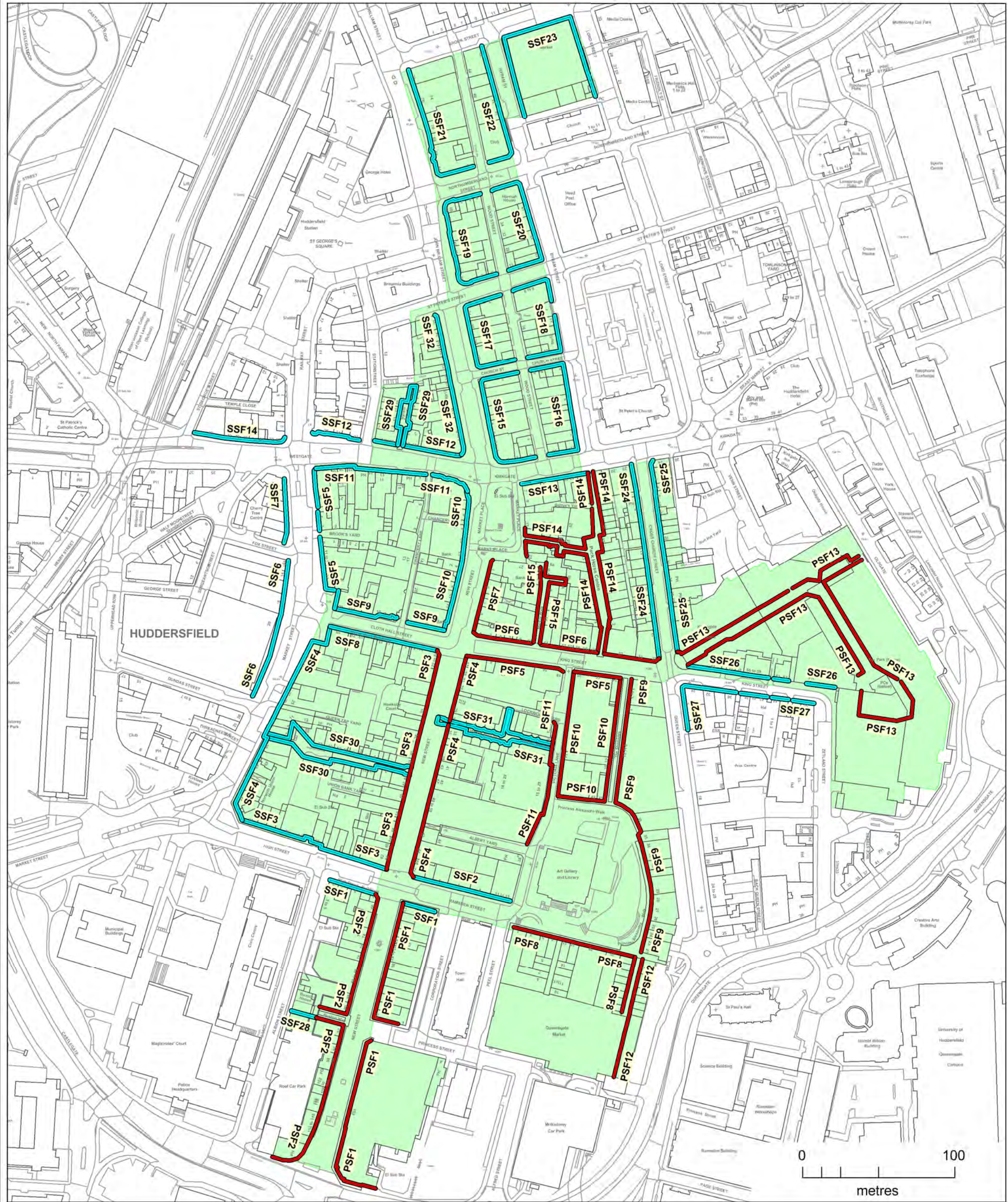
Primary Shopping Area, Primary and Secondary Shopping Frontages

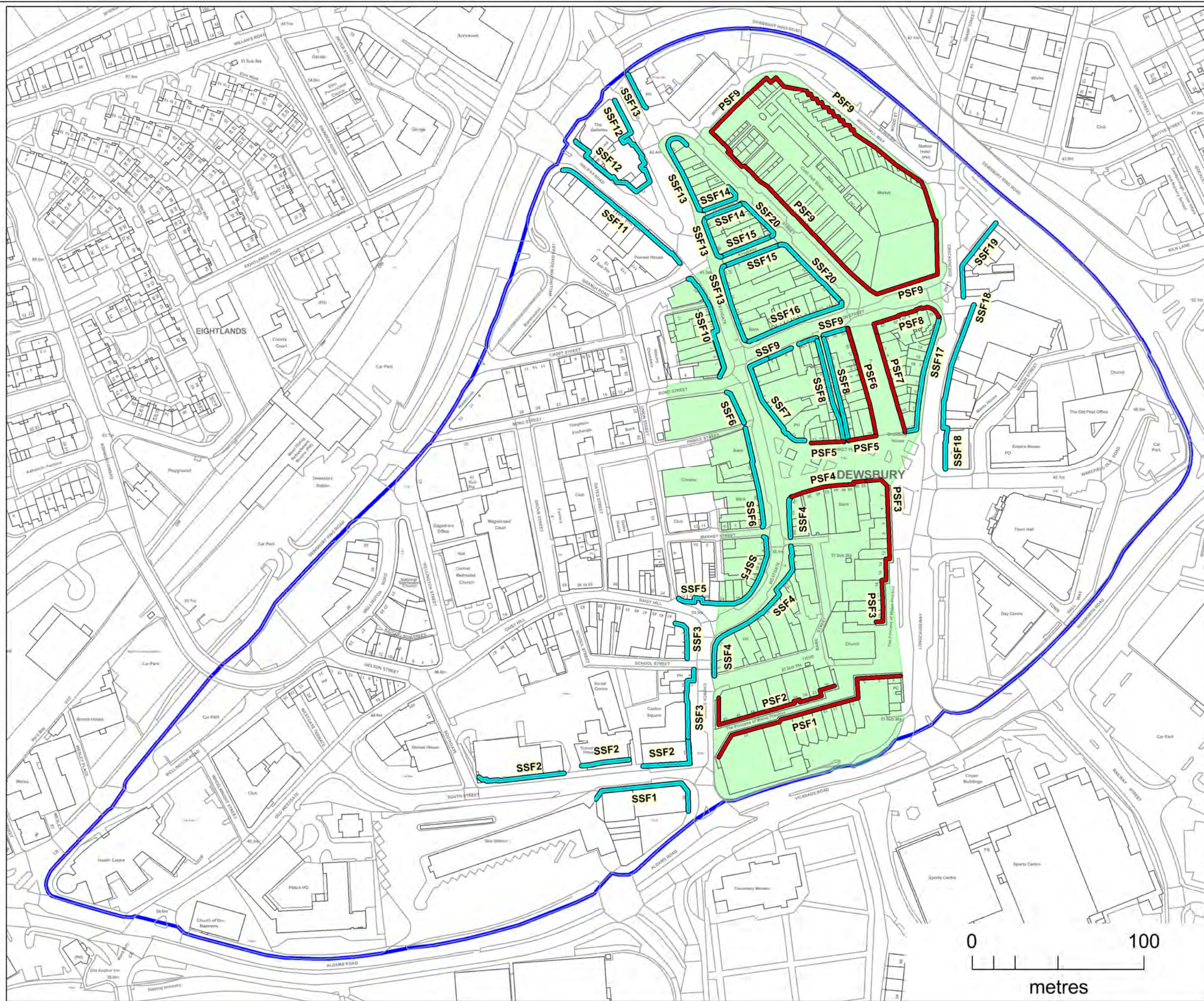
Key

Primary Shopping Area

Primary Shopping Frontage

Secondary Shopping Frontage





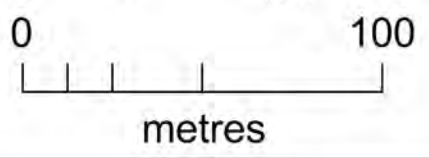
Key

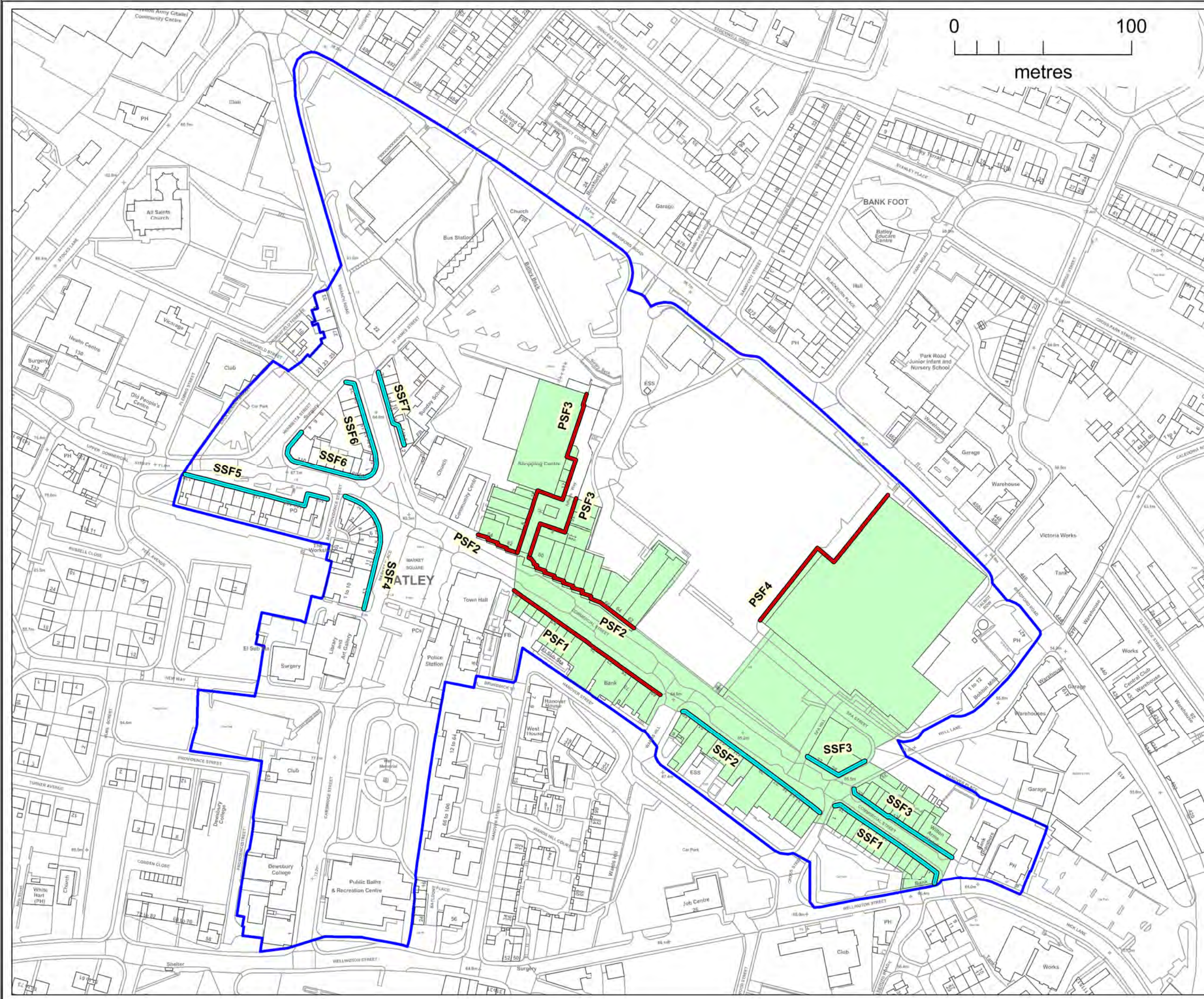
- Principal Town Centre Boundary
- Primary Shopping Area Boundary
- Primary Shopping Frontage
- Secondary Shopping Frontage



© Crown Copyright and database right 2015. Ordnance Survey 100019241

Map scale: 1:2100 @A3





TCB 3

Batley

Town Centre Map

Key

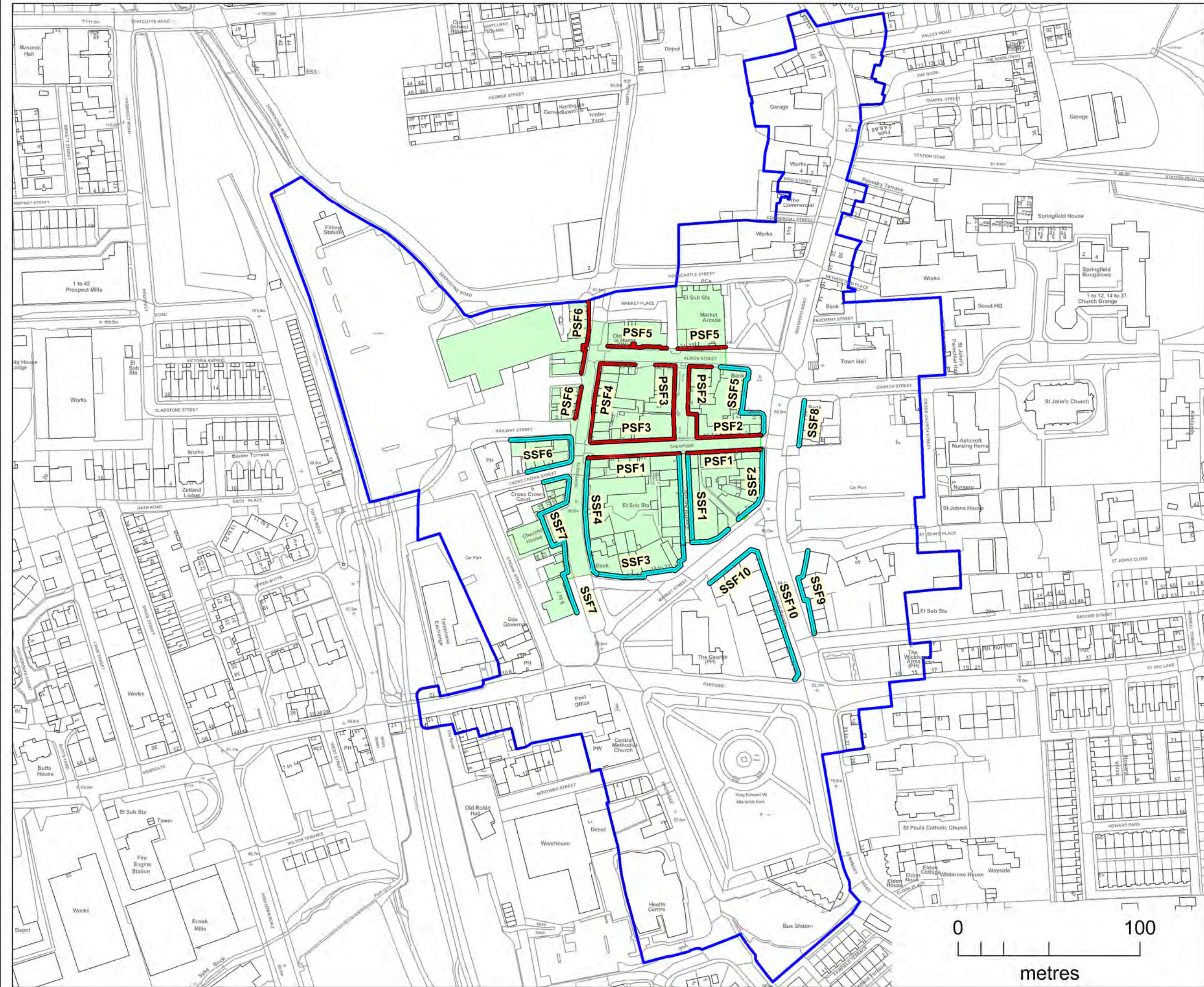
- Town Centre Boundary
- Primary Shopping Area Boundary
- Primary Shopping Frontage
- Secondary Shopping Frontage



© Crown Copyright and database right 2015. Ordnance Survey 100019241

Map scale: 1:2000 @A3





Key

Town Centre Boundary



Primary Shopping Area Boundary



Primary Shopping Frontage

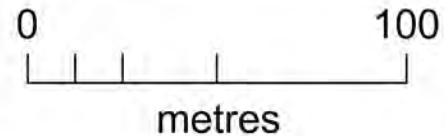


Secondary Shopping Frontage



© Crown Copyright and database right 2015. Ordnance Survey 100019241

Map scale: 1:2000 @A3



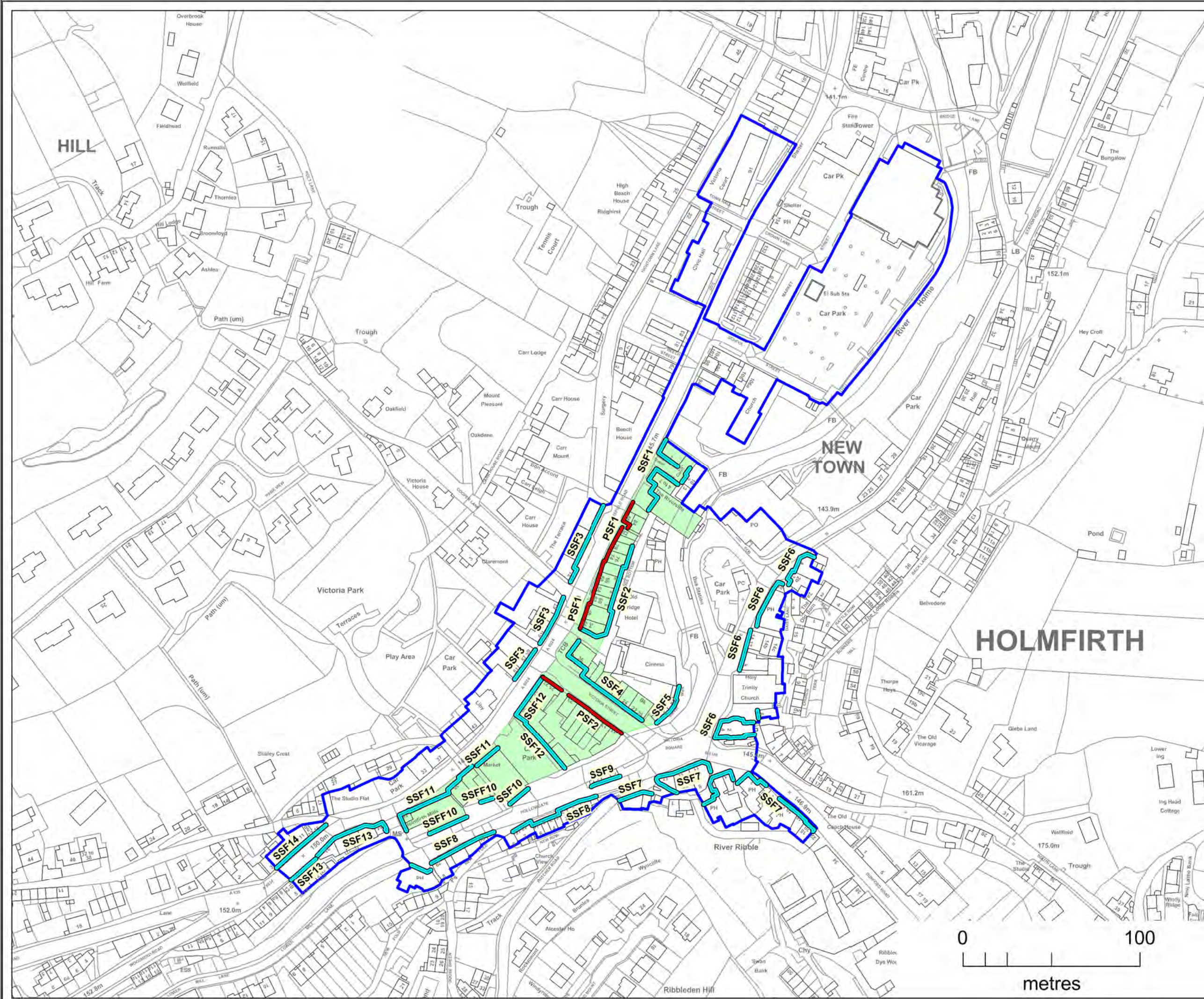
Key

Town Centre Boundary

Primary Shopping Area Boundary

Primary Shopping Frontage

Secondary Shopping Frontage



Key

Town Centre Boundary

Primary Shopping Area Boundary

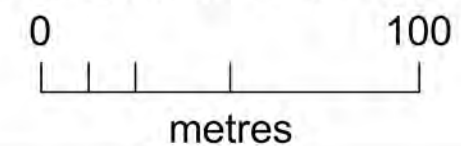
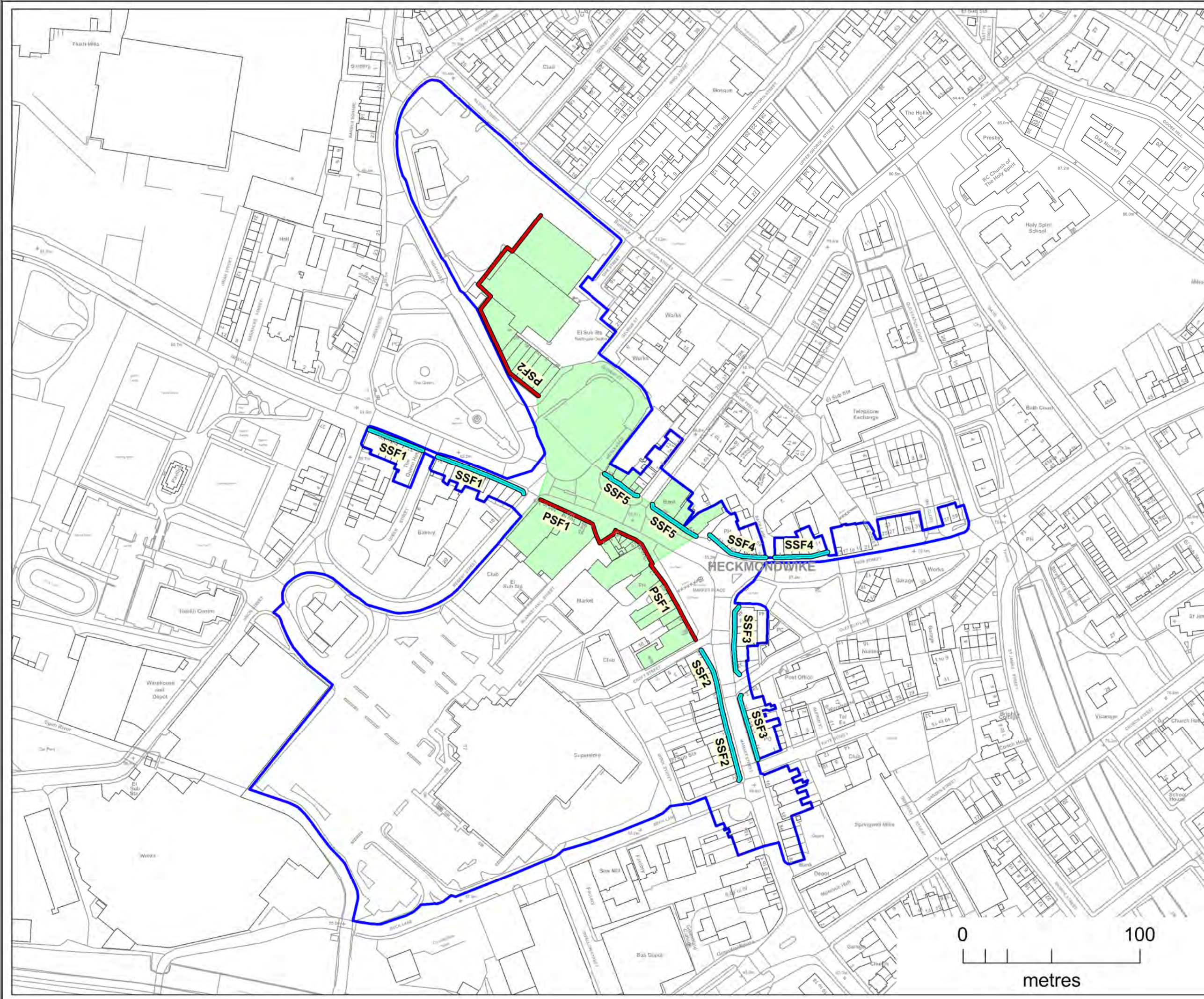
Primary Shopping Frontage

Secondary Shopping Frontage



© Crown Copyright and database right 2015. Ordnance Survey 100019241

Map scale: 1:2000 @A3



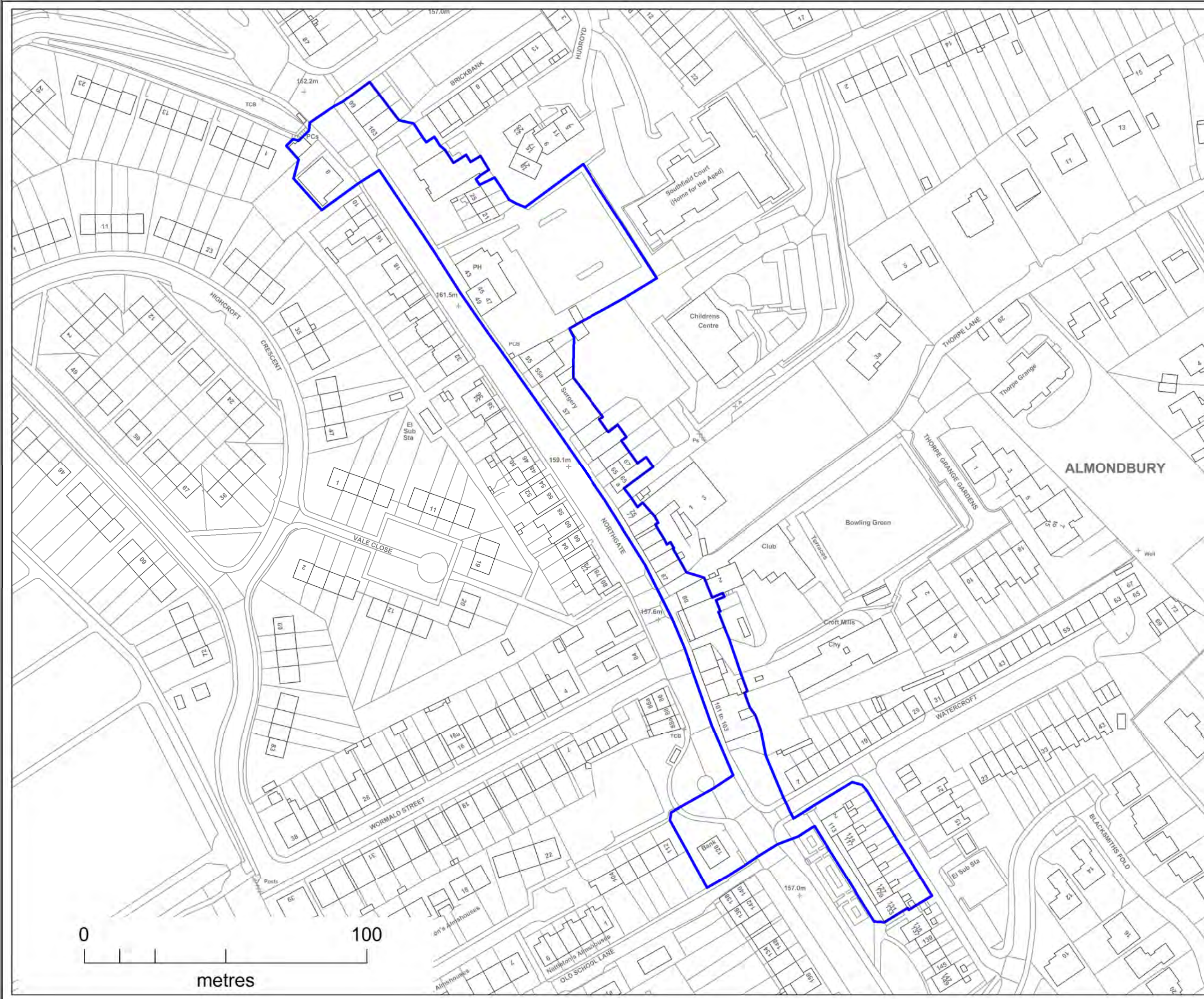
DCB 1

Almondbury

District Centre Map

Key

District Centre Boundary



ALMONDBURY



© Crown Copyright and database right
2015. Ordnance Survey 100019241

Map scale: 1:1250 @A3



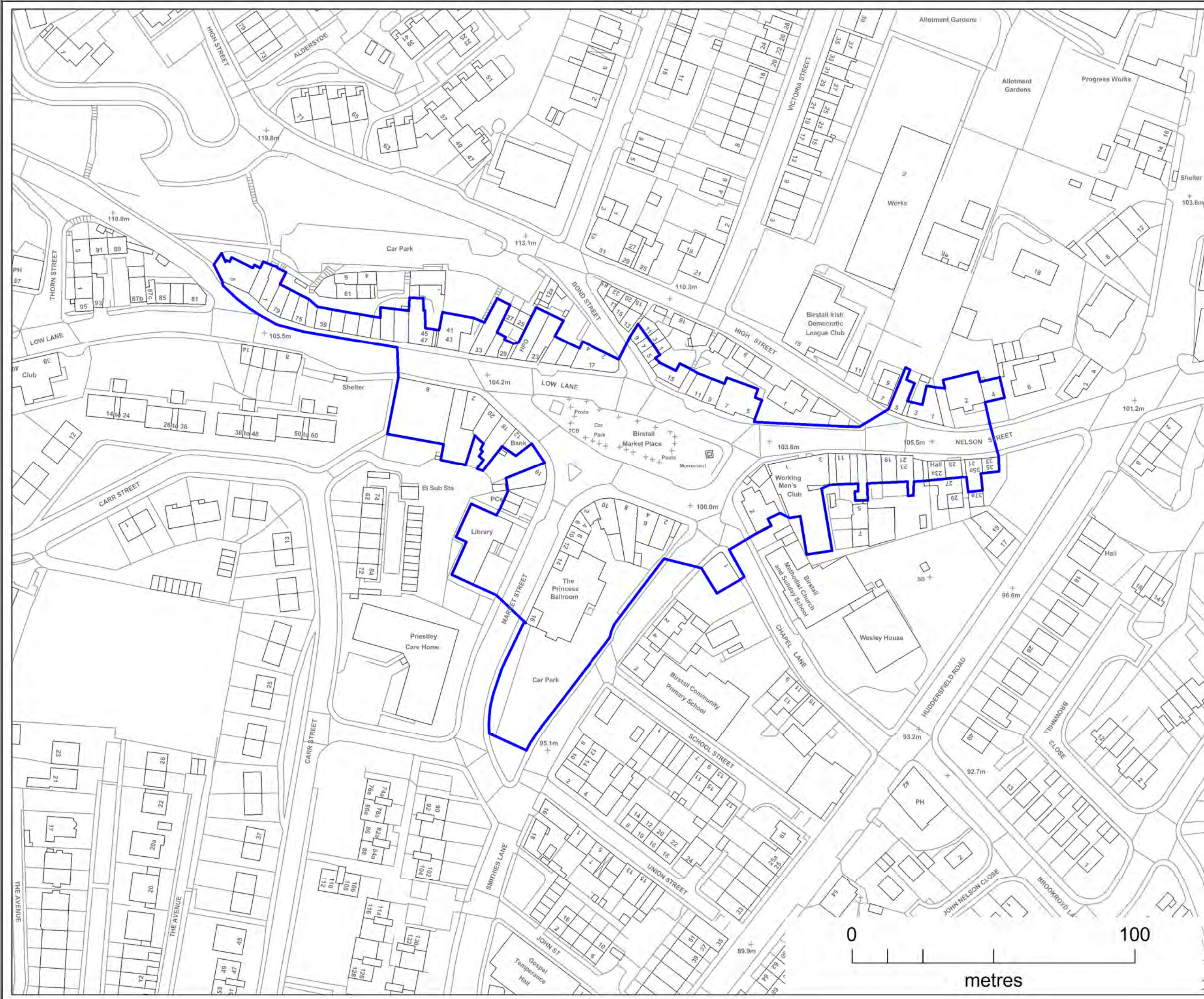
DCB 2

Birstall

District Centre Map

Key

District Centre Boundary



© Crown Copyright and database right 2015. Ordnance Survey 100019241

Map scale: 1:1250 @A3



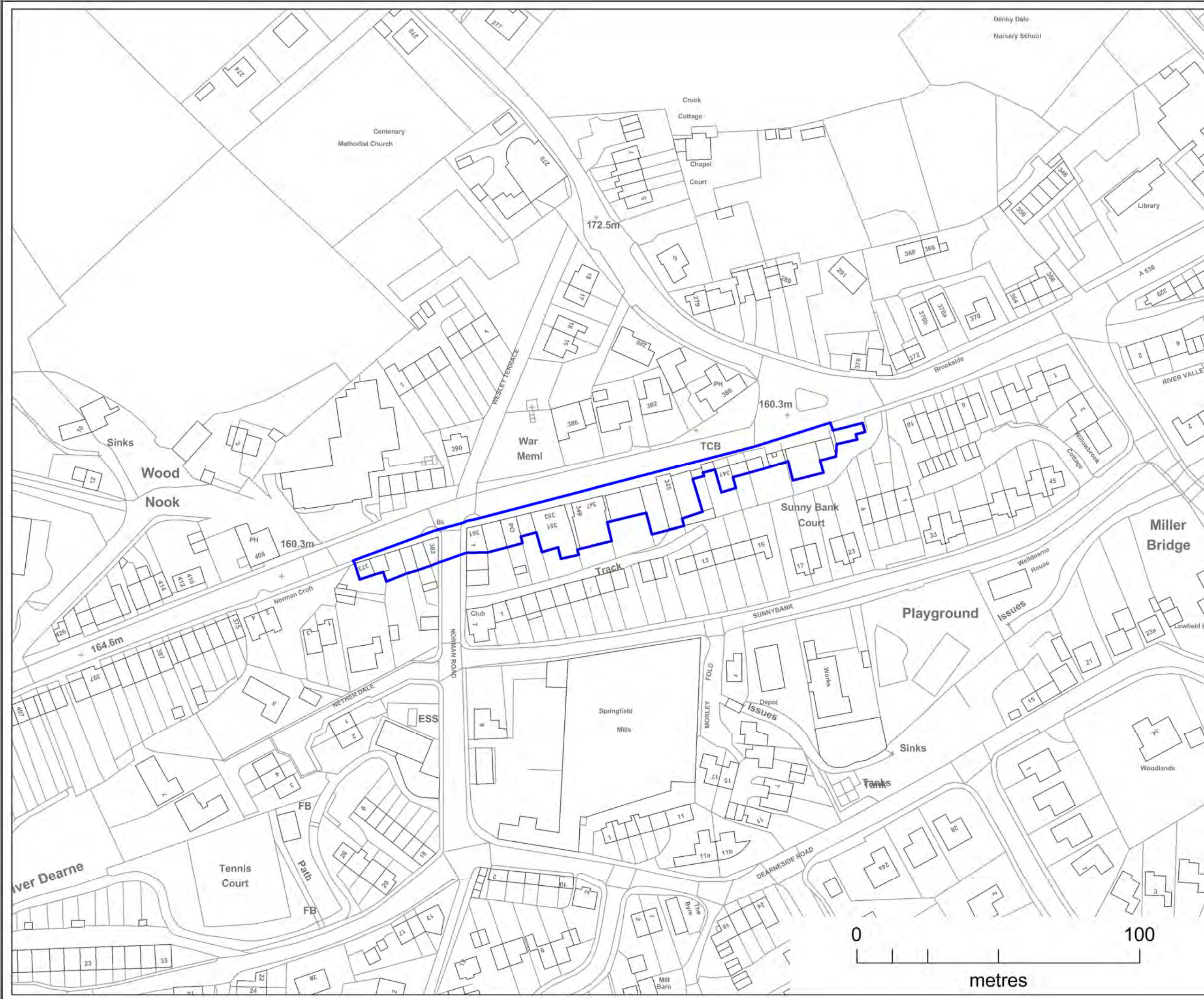
DCB 3

Denby Dale

District Centre Map

Key

District Centre Boundary



© Crown Copyright and database right
2015. Ordnance Survey 100019241

Map scale: 1:1250 @A3



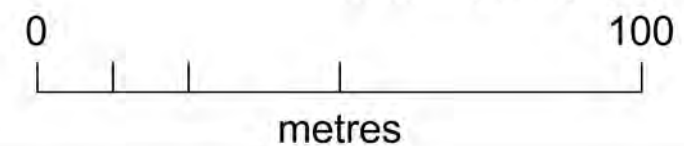
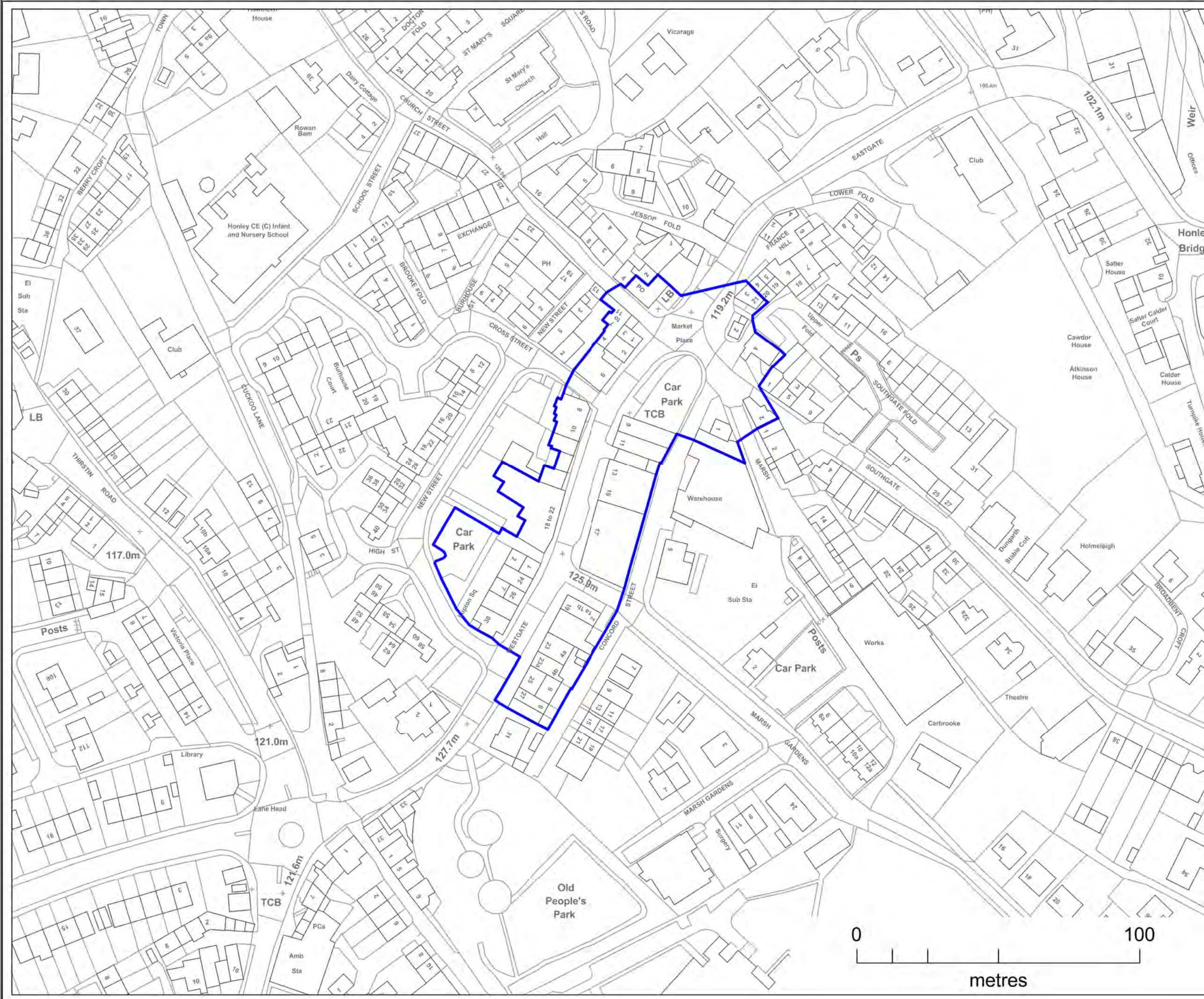
DCB 4

Honley

District Centre Map

Key

District Centre Boundary



© Crown Copyright and database right 2015. Ordnance Survey 100019241

Map scale: 1:1250 @A3



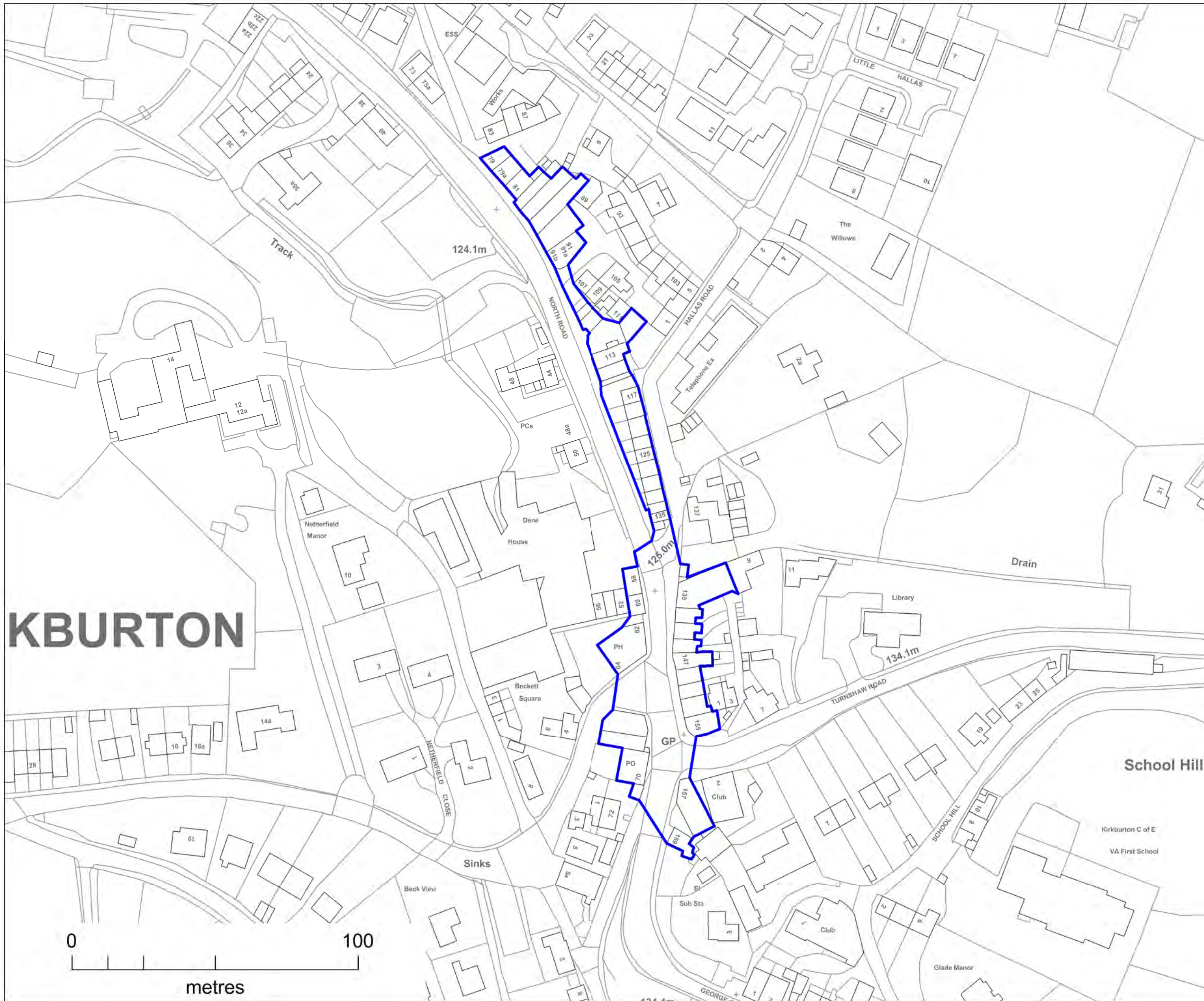
DCB 5

Kirkburton

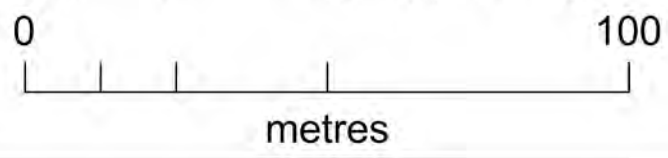
District Centre Map

Key

District Centre Boundary



KBURTON



© Crown Copyright and database right
2015. Ordnance Survey 100019241

Map scale: 1:1250 @A3



DCB 6

Lindley

District Centre Map

Key

District Centre Boundary



© Crown Copyright and database right
2015. Ordnance Survey 100019241

Map scale: 1:2500 @A3



DCB 7

Marsden

District Centre Map

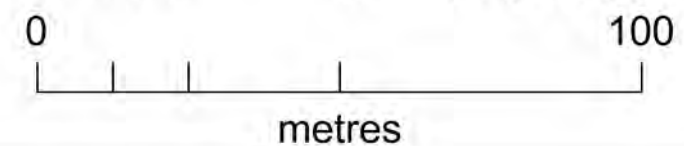
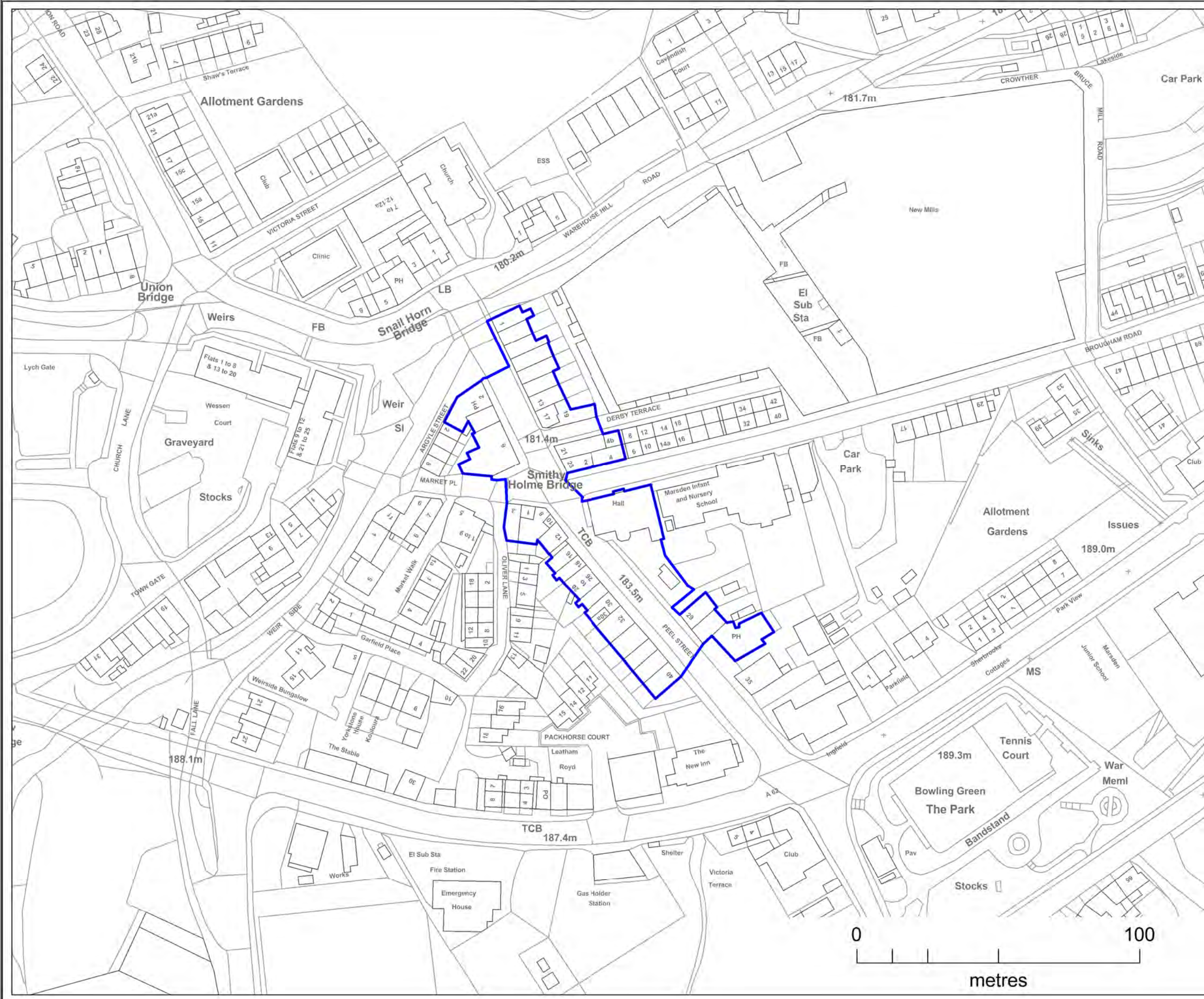
Key

District Centre Boundary



© Crown Copyright and database right 2015. Ordnance Survey 100019241

Map scale: 1:1250 @A3



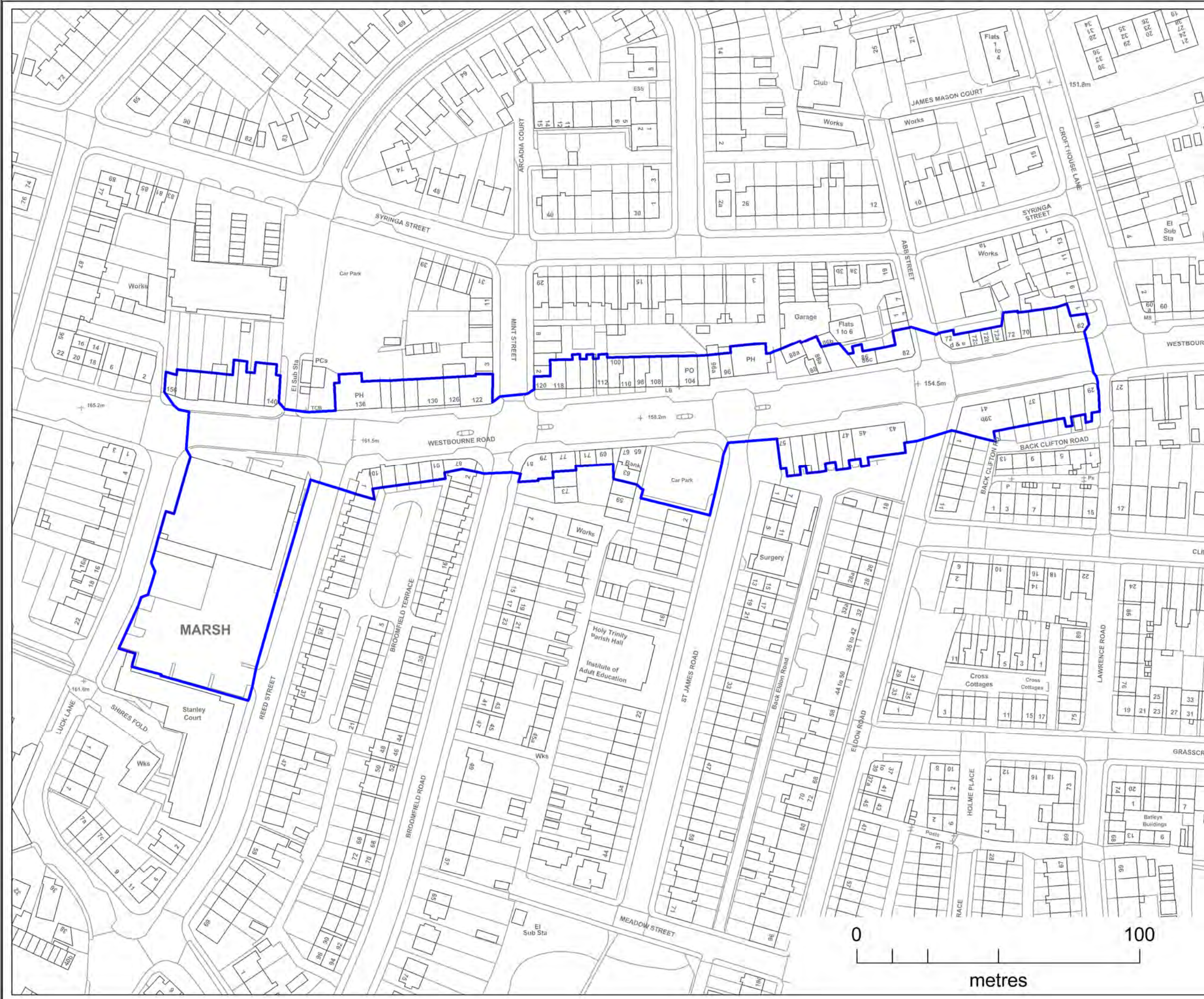
DCB 8

Marsh

District Centre Map

Key

District Centre Boundary



© Crown Copyright and database right
2015. Ordnance Survey 100019241

Map scale: 1:1250 @A3



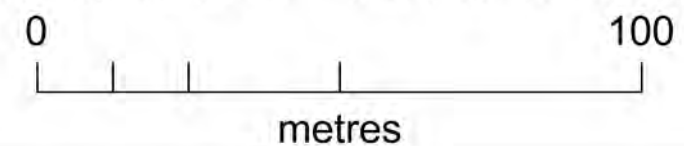
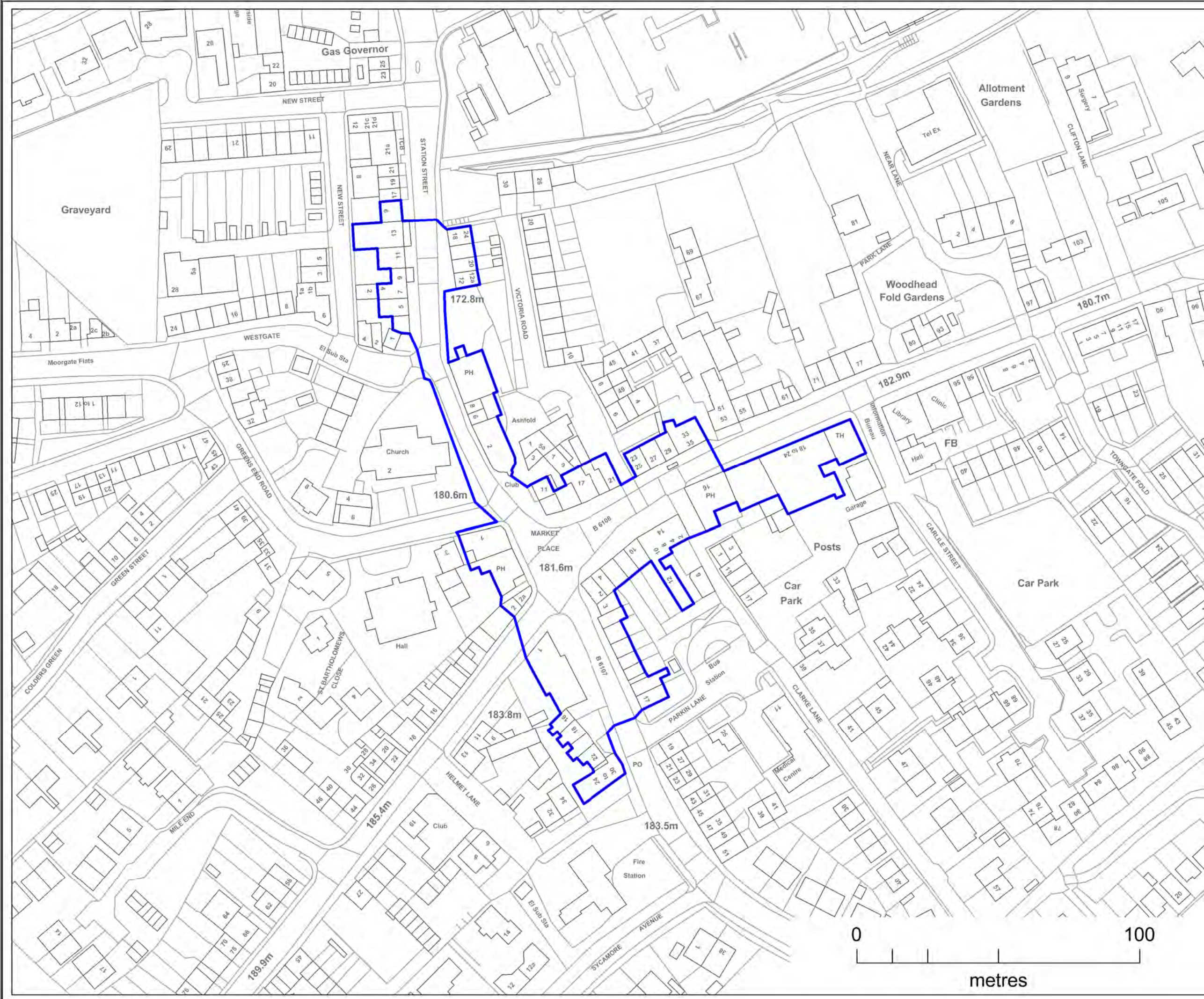
DCB 9

Meltham

District Centre Map

Key

District Centre Boundary



© Crown Copyright and database right 2015. Ordnance Survey 100019241

Map scale: 1:1250 @A3



DCB 10

Milnsbridge

District Centre Map

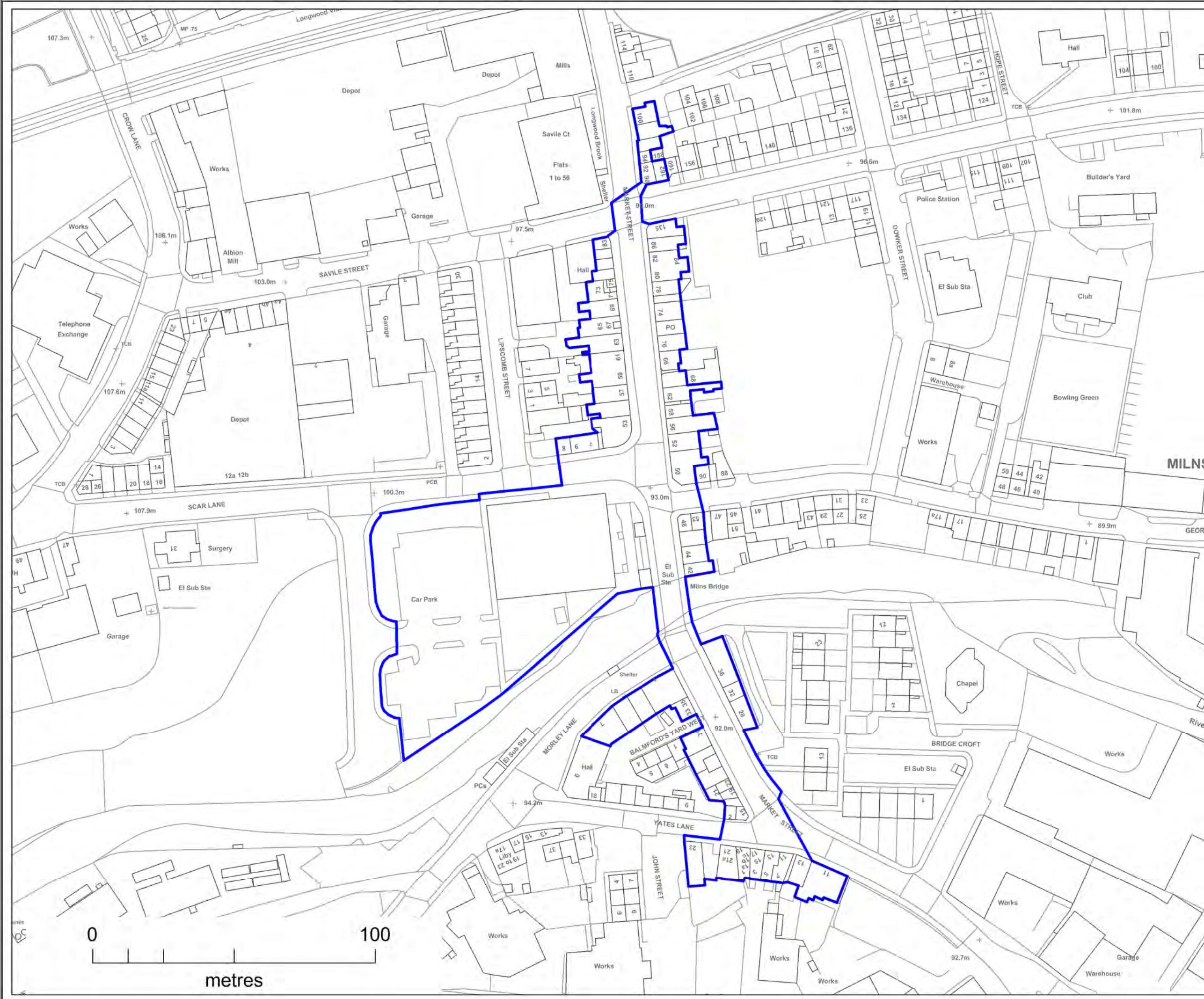
Key

District Centre Boundary



© Crown Copyright and database right 2015. Ordnance Survey 100019241

Map scale: 1:1250 @A3



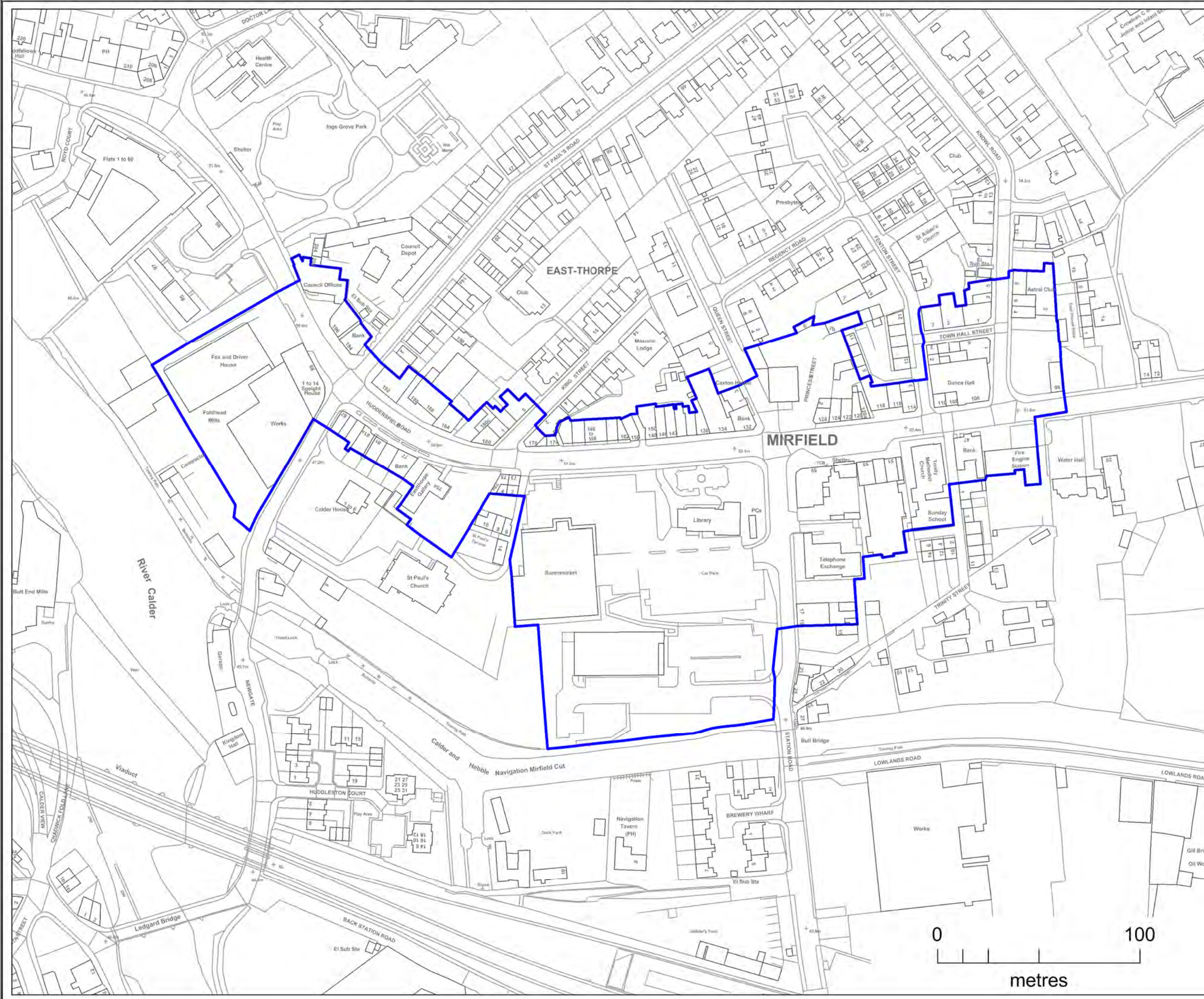
DCB 11

Mirfield

District Centre Map

Key

District Centre Boundary



© Crown Copyright and database right
2015. Ordnance Survey 100019241

Map scale: 1:1750 @A3



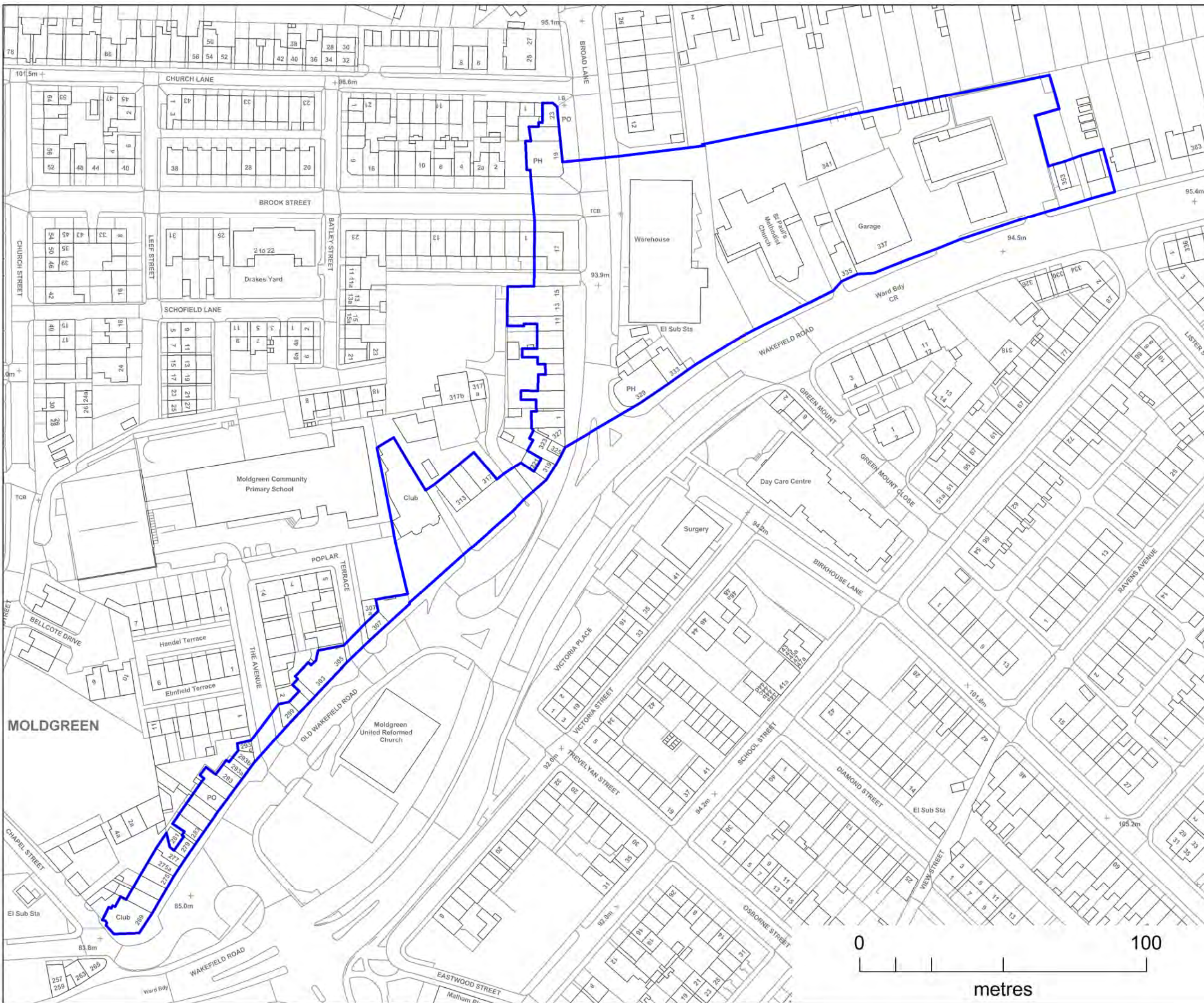
DCB 12

Moldgreen

District Centre Map

Key

District Centre Boundary



MOLDGREEN



© Crown Copyright and database right 2015. Ordnance Survey 100019241

Map scale: 1:1250 @A3



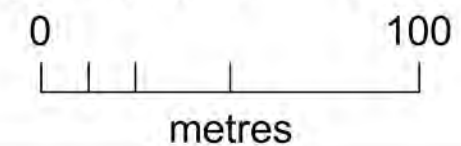
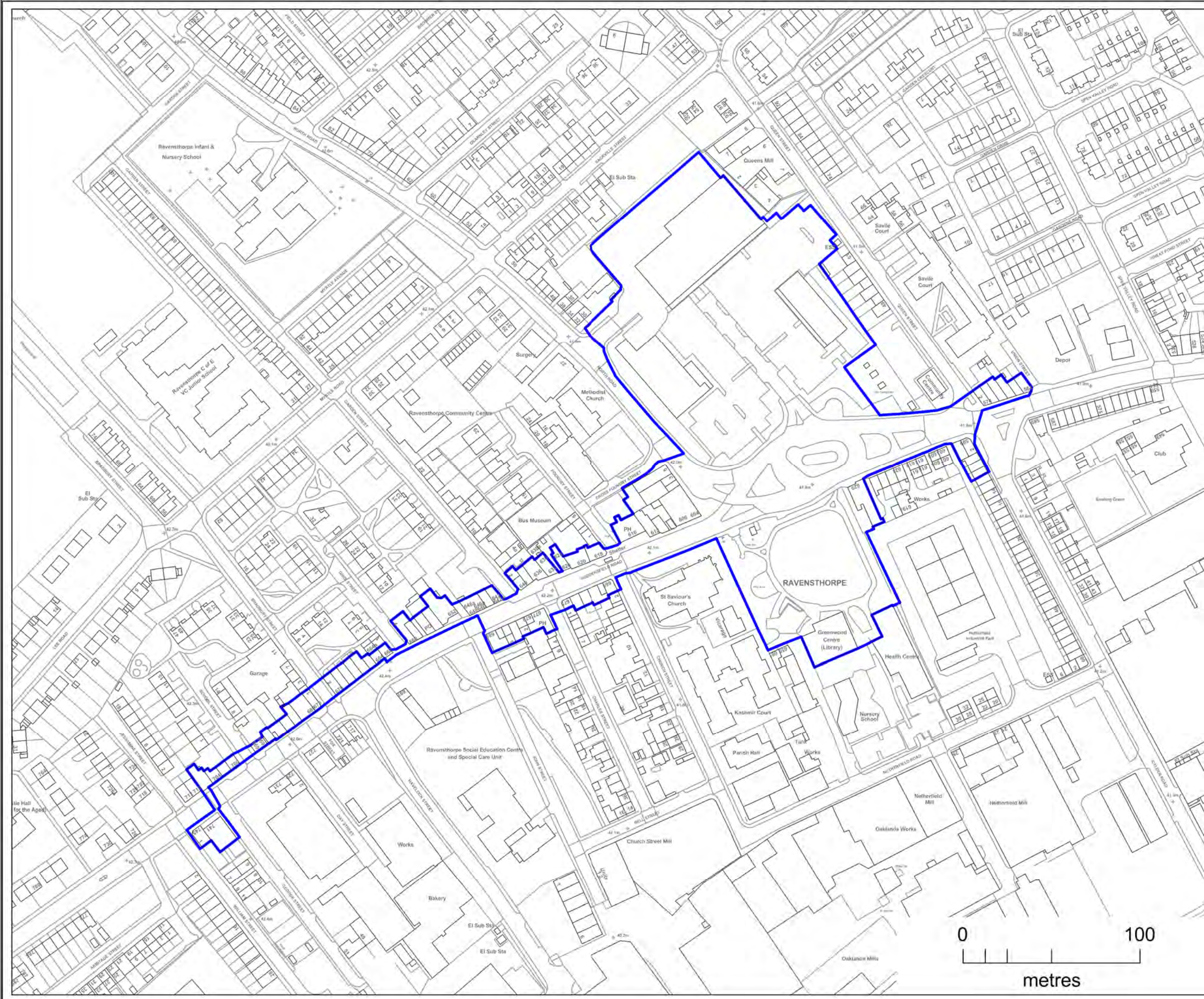
DCB 13

Ravensthorpe

District Centre Map

Key

District Centre Boundary



© Crown Copyright and database right 2015. Ordnance Survey 100019241

Map scale: 1:2000 @A3



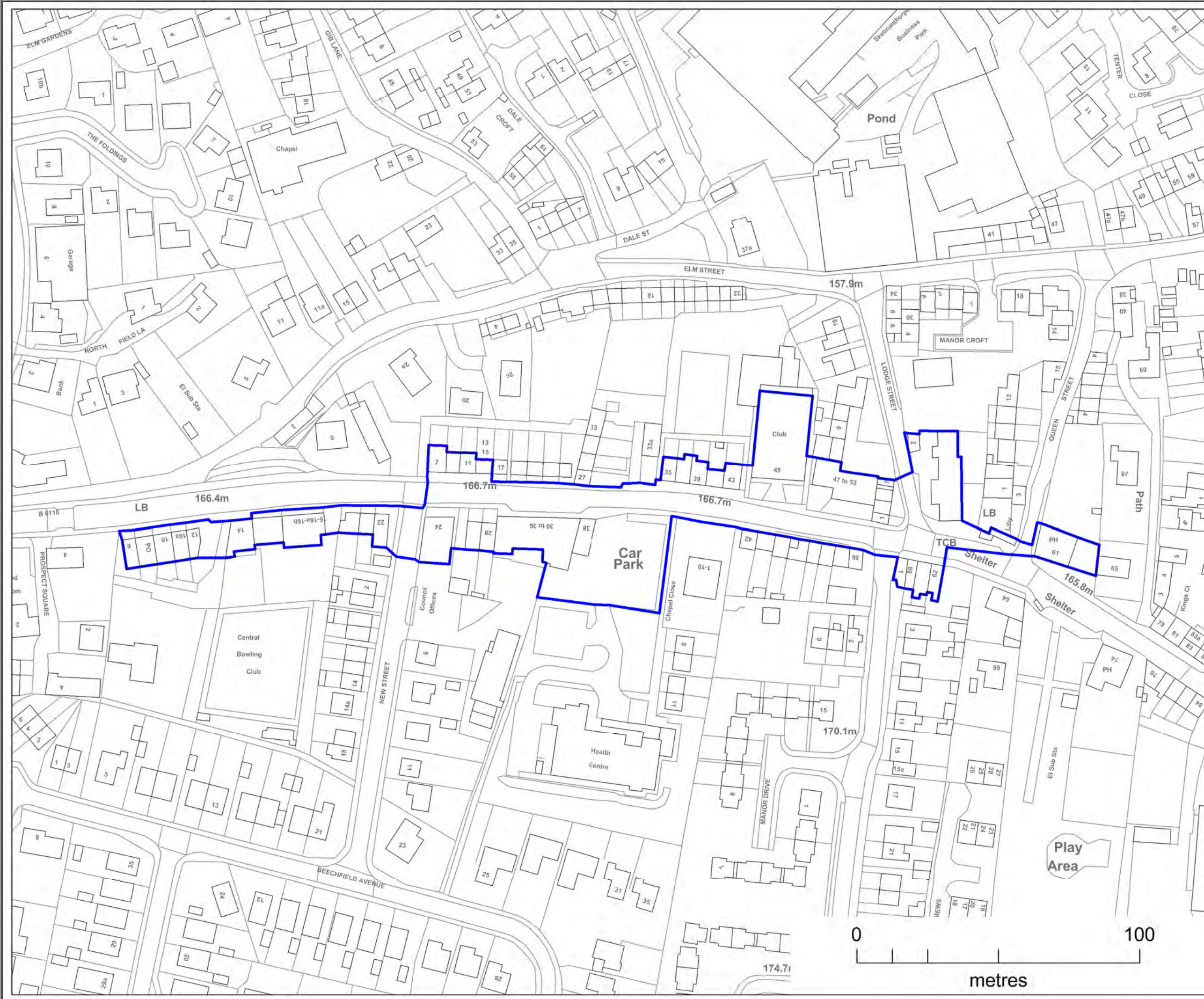
DCB 14

Skelmanthorpe

District Centre Map

Key

District Centre Boundary



© Crown Copyright and database right
2015. Ordnance Survey 100019241

Map scale: 1:1250 @A3



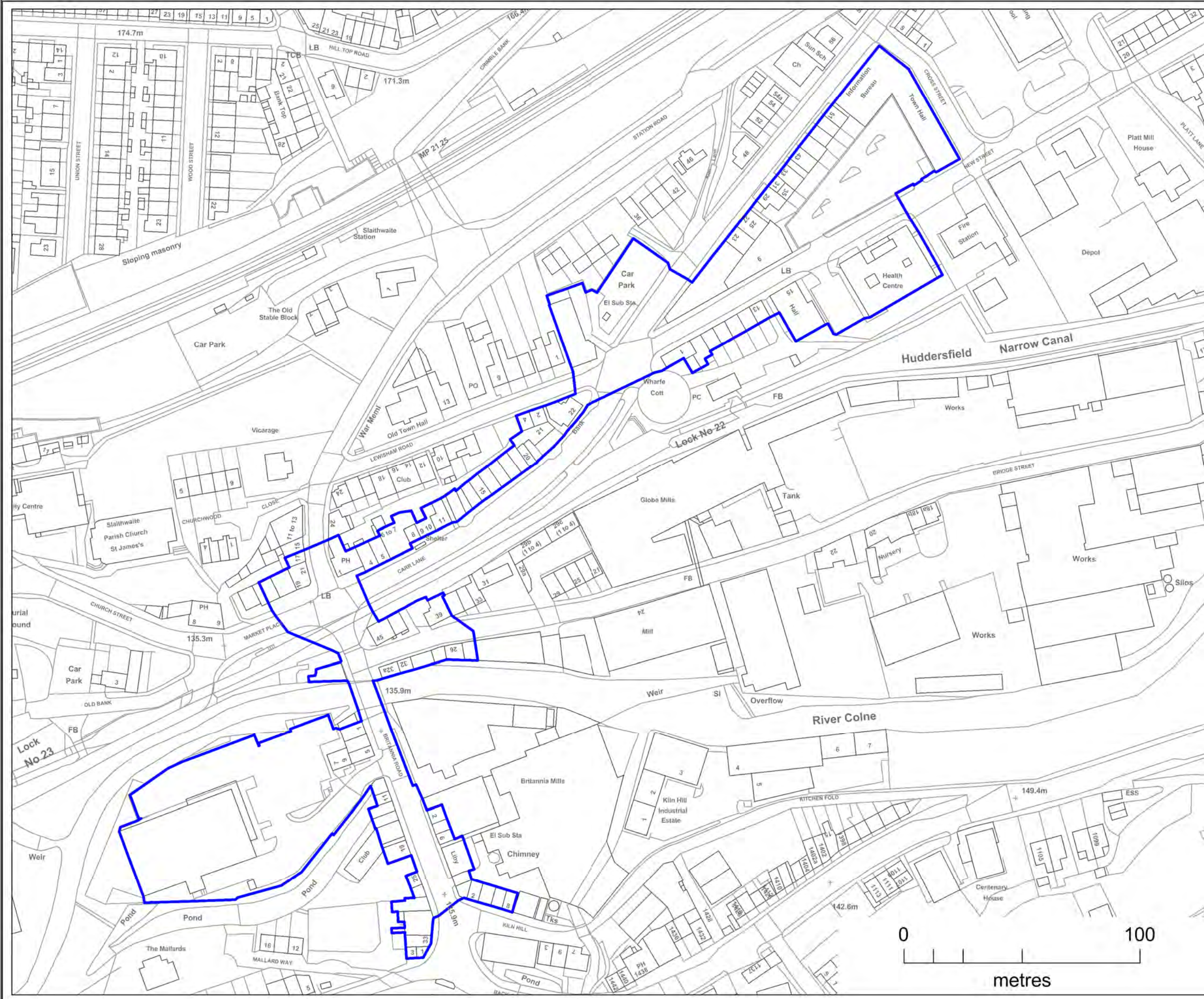
DCB 15

Slaithwaite

District Centre Map

Key

District Centre Boundary



© Crown Copyright and database right 2015. Ordnance Survey 100019241

Map scale: 1:1500 @A3

