








LEGEND

-  Council boundary
 -  Main River
 -  Detailed River Network
- Flood Zones**
-  Flood Zone 3b
 -  Flood Zone 3ai
 -  Flood Zone 3a
 -  Flood Zone 2

© Crown Copyright and database right 2016. Ordnance Survey 100019241



STRATEGIC FLOOD RISK ASSESSMENT
 For
KIRKLEES COUNCIL
 MAP_T

Scale 1:10,000

419000

420000

421000