








**LEGEND**

-  Council boundary
-  Main River
-  Detailed River Network
- Flood Zones**
-  Flood Zone 3b
-  Flood Zone 3ai
-  Flood Zone 3a
-  Flood Zone 2

© Crown Copyright and database right 2016. Ordnance Survey 100019241



**STRATEGIC FLOOD RISK ASSESSMENT**  
 For  
**KIRKLEES COUNCIL**  
 MAP\_S

Scale 1:10,000

408000 409000 410000 419000 420000 421000