








**LEGEND**

-  Council boundary
-  Main River
-  Detailed River Network
- Flood Zones**
-  Flood Zone 3b
-  Flood Zone 3ai
-  Flood Zone 3a
-  Flood Zone 2

© Crown Copyright and database right 2016. Ordnance Survey 100019241



**STRATEGIC FLOOD RISK ASSESSMENT**  
 For  
**KIRKLEES COUNCIL**  
 MAP\_A

413000  
412000  
411000



Scale 1:10,000

404000

405000

406000