9 Queens Road, Huddersfield, HD2 2AE

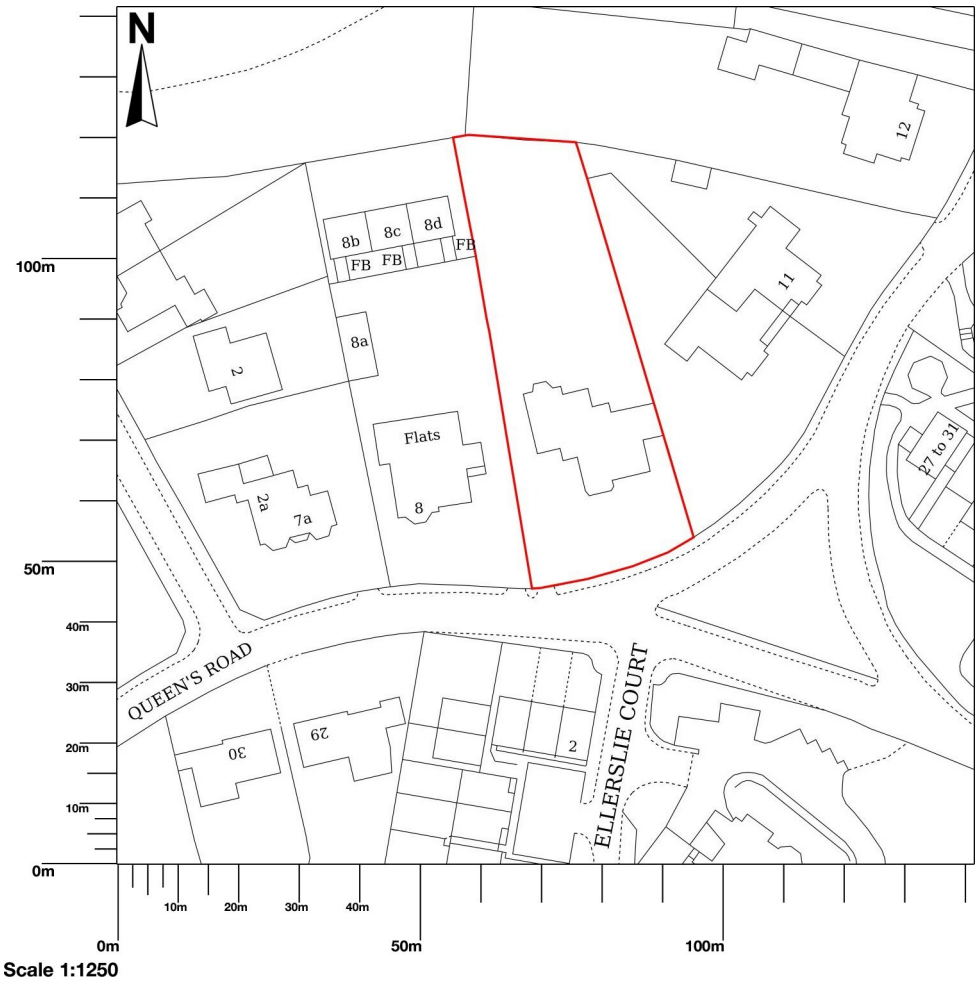

© Crown copyright and database rights 2026 OS 100054135. Map area bounded by: 413373,417577 413515,417719. Produced on 27 October 2026 from the OS National Geographic Database. Supplied by UKPlanningMaps.com. Unique plan reference: p2f/uk/1488327/1990071

Ordnance Survey
Licensed Mapping


8 Queens Road
Burnieside
Asphalt
House
Patio area
above cellars
10 Queens Road
Hollybank Nursery
N
8 Queens Road
Burnieside
TPO
Asphalt
Asphalt
TPO
TPO
QUEEN'S ROAD
QUEEN'S ROAD
TPO
Queen's Rd
Green
Site Plan: Sedgefield, 9 Queen's Road, HD2 2AE TPO Area
Site plan to be used in conjunction with the tree schedule and notes.
Tree areas represent an estimate of the root protection area (RPA).
TPO Area
0m
5m
10m
Scale: 1:200
Paper Size: A4

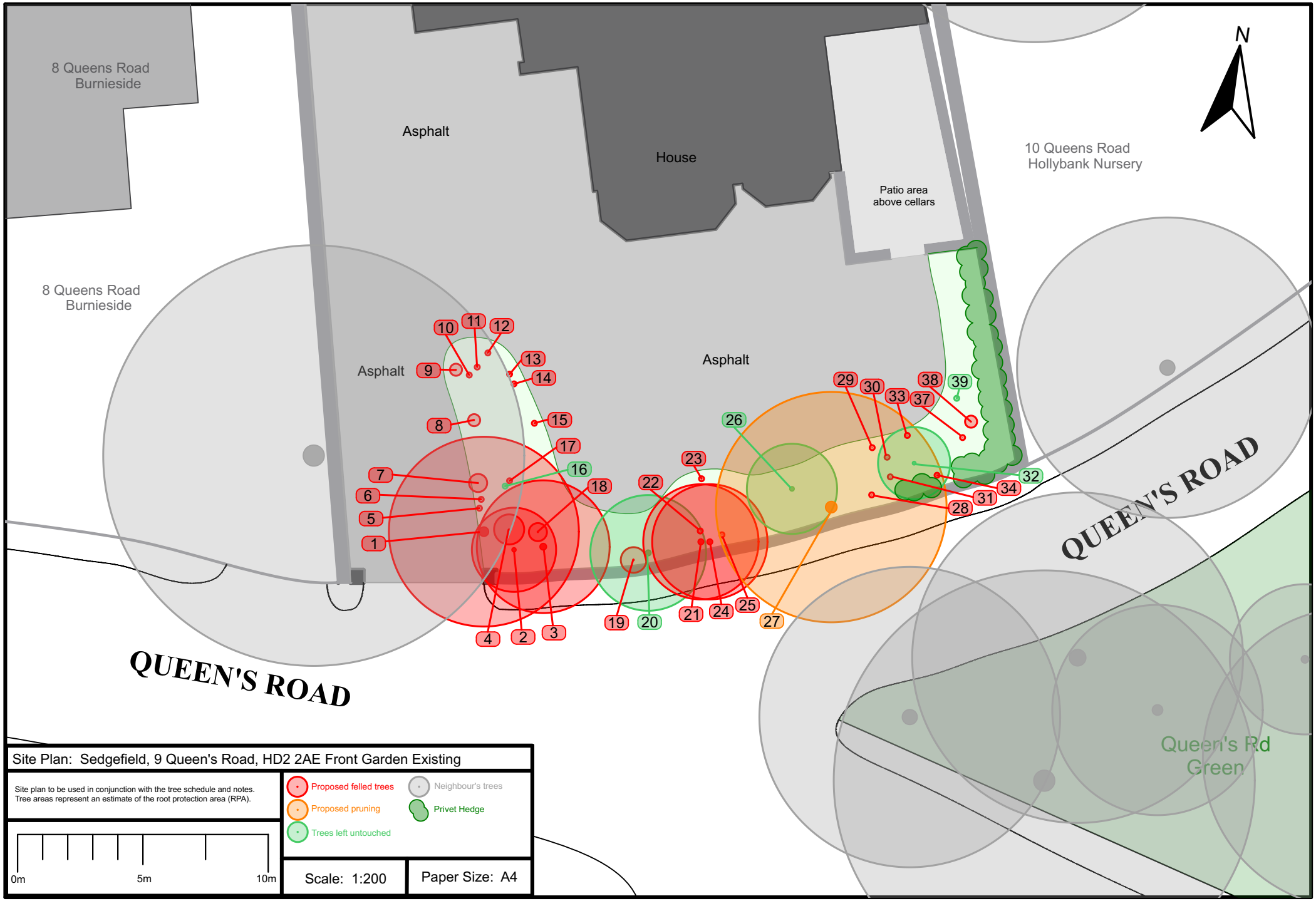

Site Plan: Sedgefield, 9 Queen's Road, HD2 2AE Front Garden Existing

Site plan to be used in conjunction with the tree schedule and notes.
Tree areas represent an estimate of the root protection area (RPA).

0m 5m 10m

Proposed felled trees
Proposed pruning
Trees left untouched
Neighbour's trees
Privet Hedge

Scale: 1:200

Paper Size: A4

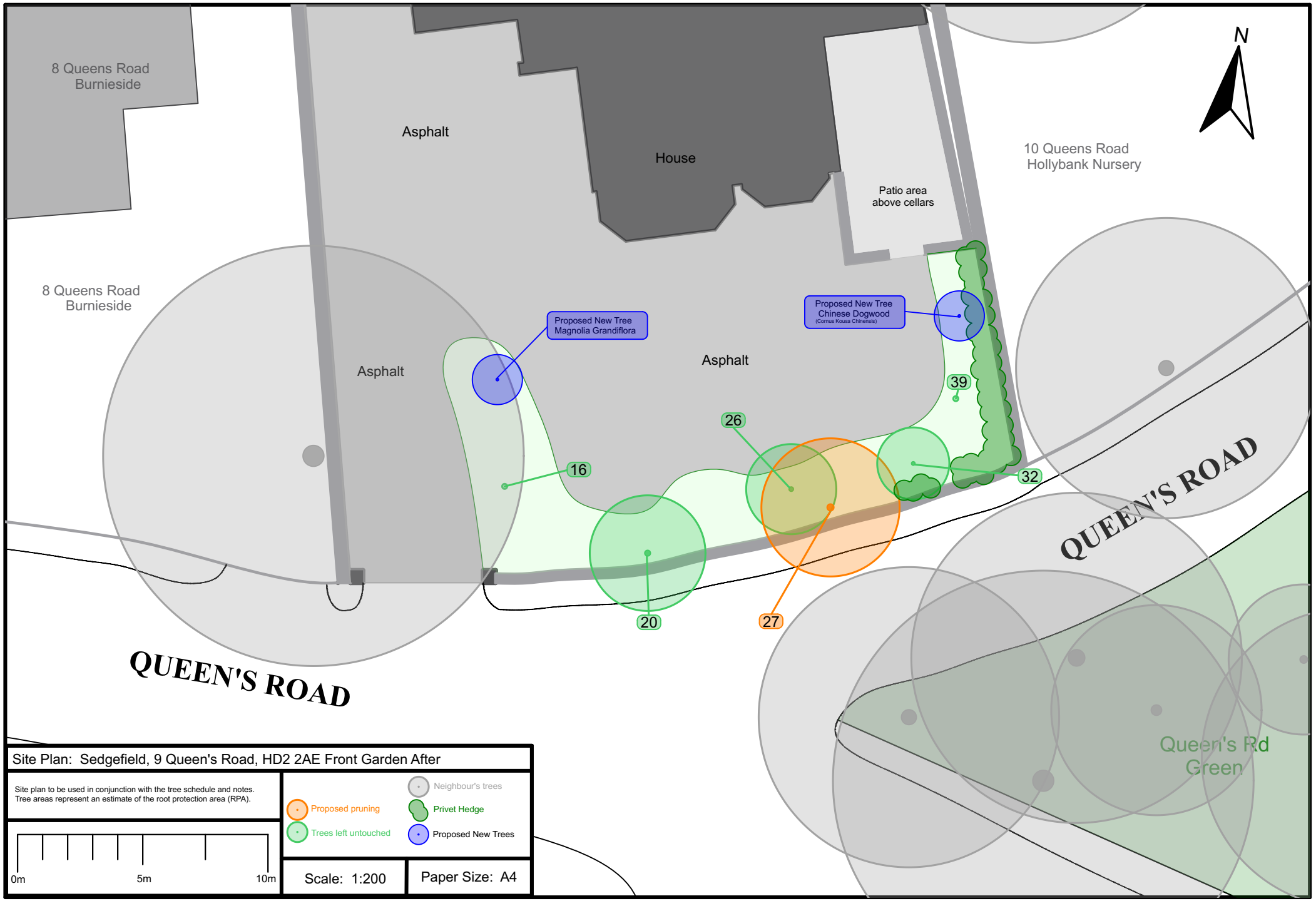
8 Queens Road
Burnieside
Asphalt
House
Patio area
above cellars
10 Queens Road
Hollybank Nursery
N
8 Queens Road
Burnieside
Proposed New Tree
Magnolia Grandiflora
Proposed New Tree
Chinese Dogwood
(Cornus Kousa Chinensis)
Asphalt
Asphalt
39
26
16
32
20
27
QUEEN'S ROAD
QUEEN'S ROAD
Queen's Rd
Green
Site Plan: Sedgefield, 9 Queen's Road, HD2 2AE Front Garden After
Site plan to be used in conjunction with the tree schedule and notes.
Tree areas represent an estimate of the root protection area (RPA).
Neighbour's trees
Proposed pruning
Privet Hedge
Trees left untouched
Proposed New Trees
0m
5m
10m
Scale: 1:200
Paper Size: A4

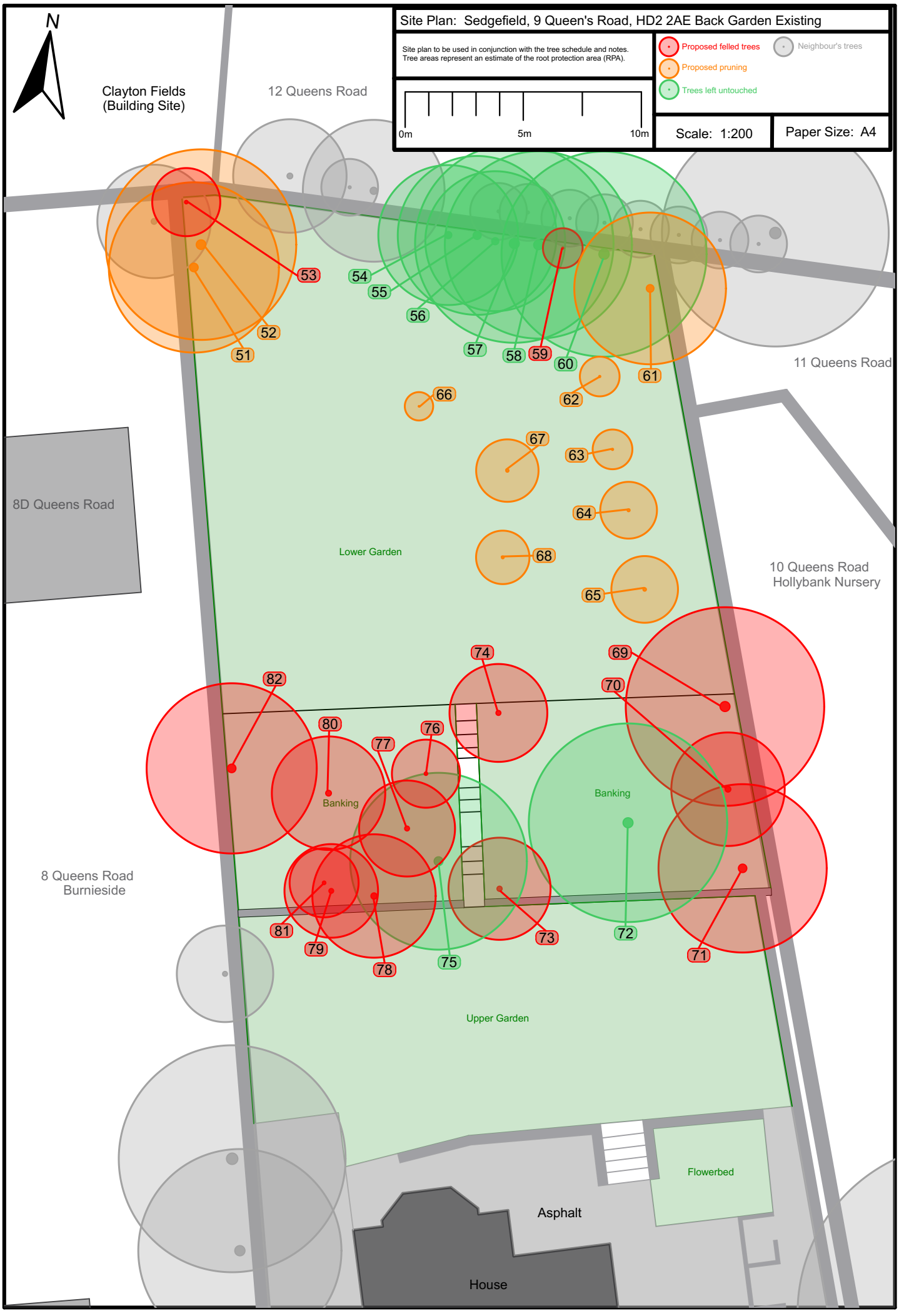
Site Plan: Sedgefield, 9 Queen's Road, HD2 2AE Back Garden Existing
Site plan to be used in conjunction with the tree schedule and notes.
Tree areas represent an estimate of the root protection area (RPA).
Proposed felled trees
Neighbour's trees
Proposed pruning
Trees left untouched
0m
5m
10m
Scale: 1:200
Paper Size: A4
N
Clayton Fields
(Building Site)
12 Queens Road
11 Queens Road
8D Queens Road
10 Queens Road
Hollybank Nursery
8 Queens Road
Burnieside
Lower Garden
Upper Garden
Banking
Banking
Flowerbed
Asphalt
House
51
52
53
54
55
56
57
58
59
60
61
62
63
64
65
66
67
68
69
70
71
72
73
74
75
76
77
78
79
80
81
82

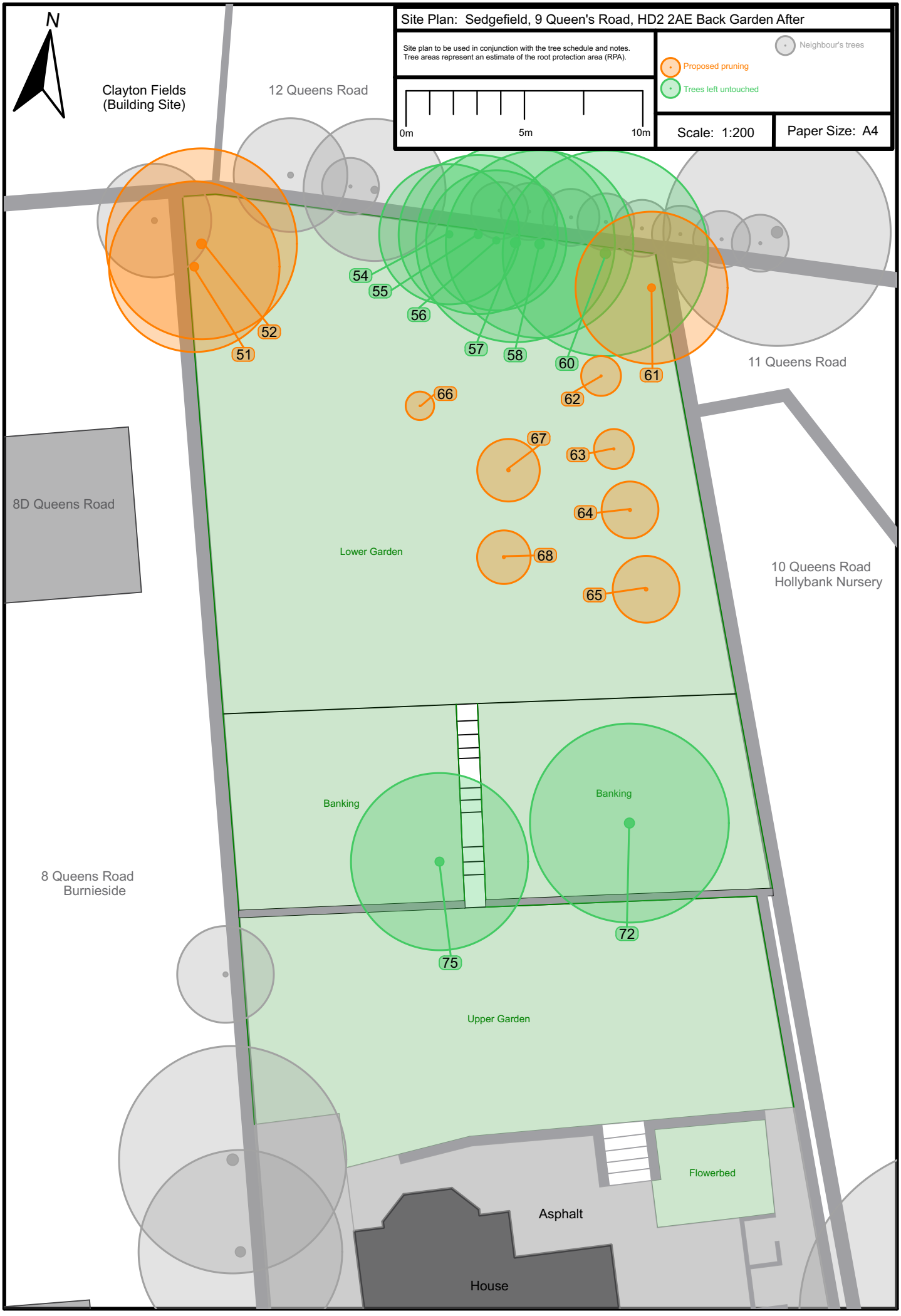
Site Plan: Sedgefield, 9 Queen's Road, HD2 2AE Back Garden After
Site plan to be used in conjunction with the tree schedule and notes.
Tree areas represent an estimate of the root protection area (RPA).
Neighbour's trees
Proposed pruning
Trees left untouched
0m
5m
10m
Scale: 1:200
Paper Size: A4
N
Clayton Fields
(Building Site)
12 Queens Road
11 Queens Road
8D Queens Road
10 Queens Road
Hollybank Nursery
8 Queens Road
Burnieside
Lower Garden
Banking
Banking
Upper Garden
Flowerbed
Asphalt
House
51
52
54
55
56
57
58
60
61
62
63
64
65
66
67
68
72
75