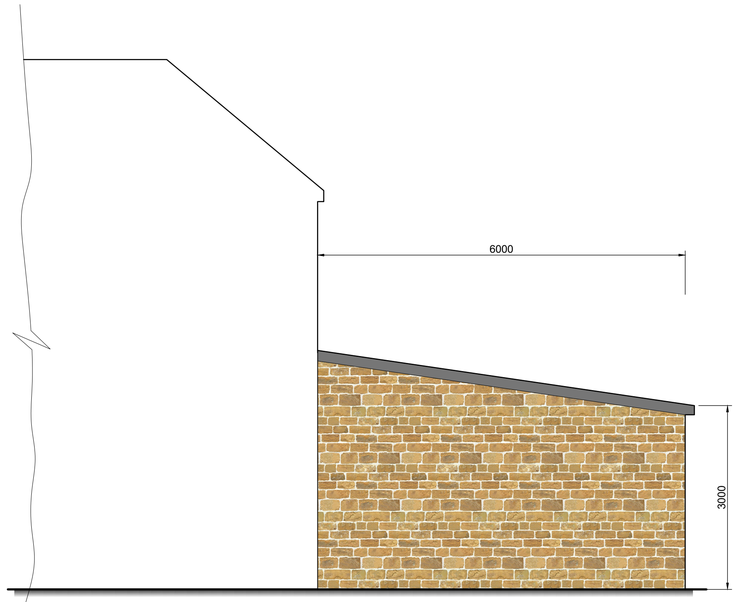

Proposed Side Elevation A
(Scale 1:50)



Proposed Back Elevation B
(Scale 1:50)



Proposed Side Elevation C
(Scale 1:50)

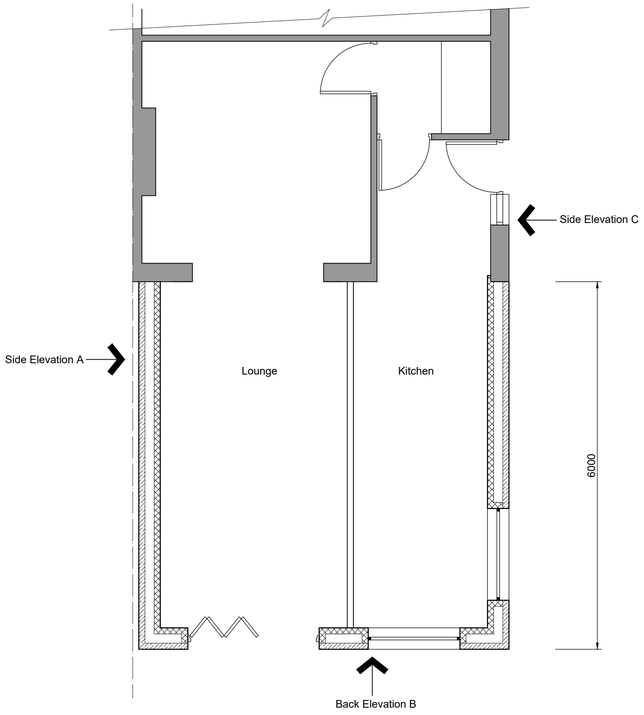

Proposed Ground Floor Plan
(Scale 1:50)

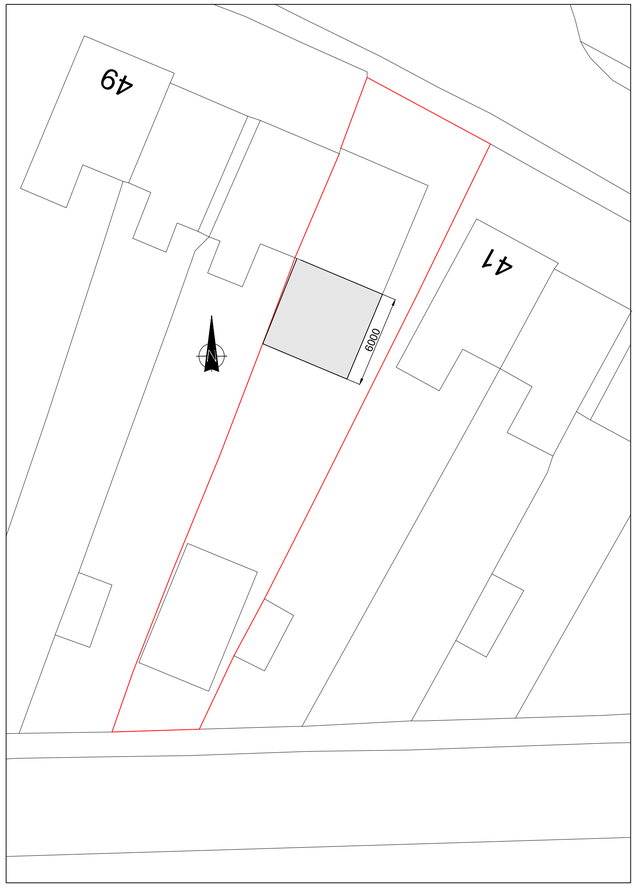

Proposed Site Plan
(Scale 1:200)

0 10m 20m
1:200

0 2.5m 5.0m
1:50

nma
38 Devonshire St
Keighley
West Yorkshire
BD21 2AU

rev date

Client

Project
43 Birkby Lodge Road
Huddersfield
HD2 2BE

Title
Proposed Plans & Elevations

Status
Planning

Date
28/06/26

Scale
1:50,200@A1

Drawing number
WF/043/P02

Drawings are to scale indicated for planning purposes. No scaling permitted for construction purposes. Information
on this drawing is copyright. All rights reserved. No part of this work may be reproduced or transmitted in any form by any means, either electronically, mechanically,
by photocopying, recording or otherwise stored in any retrieval system of any nature, without the express consent of nma projects.