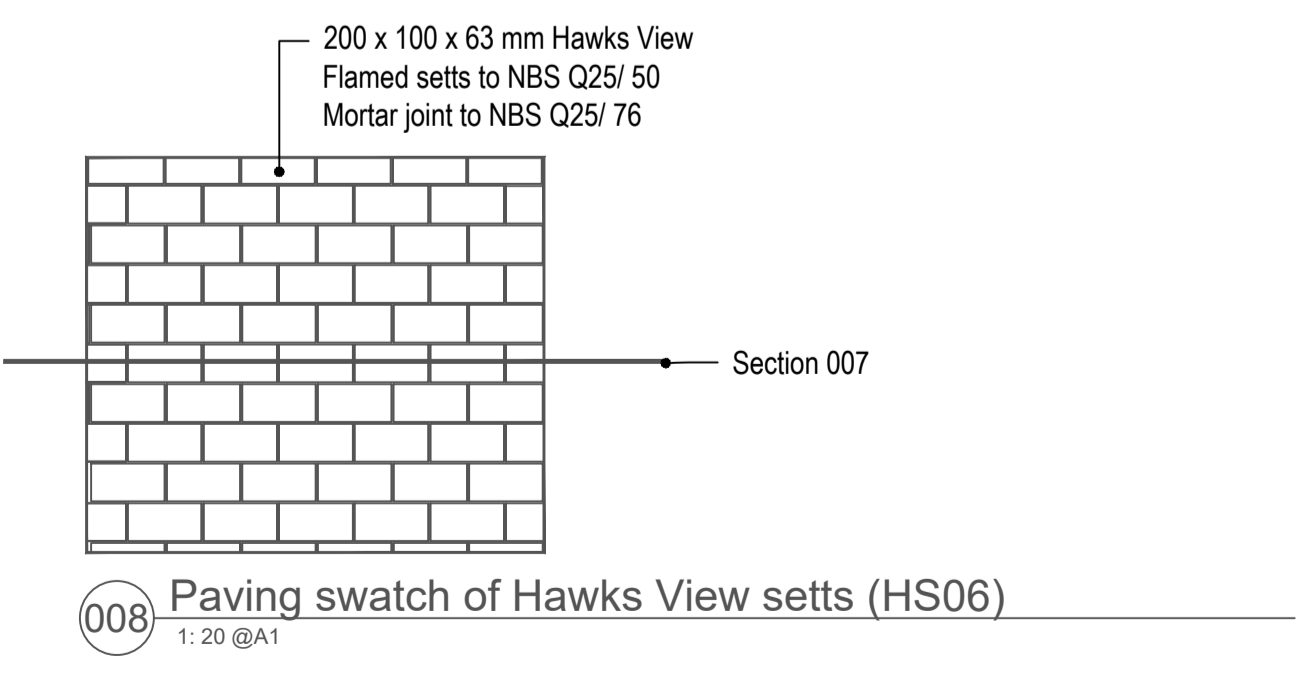
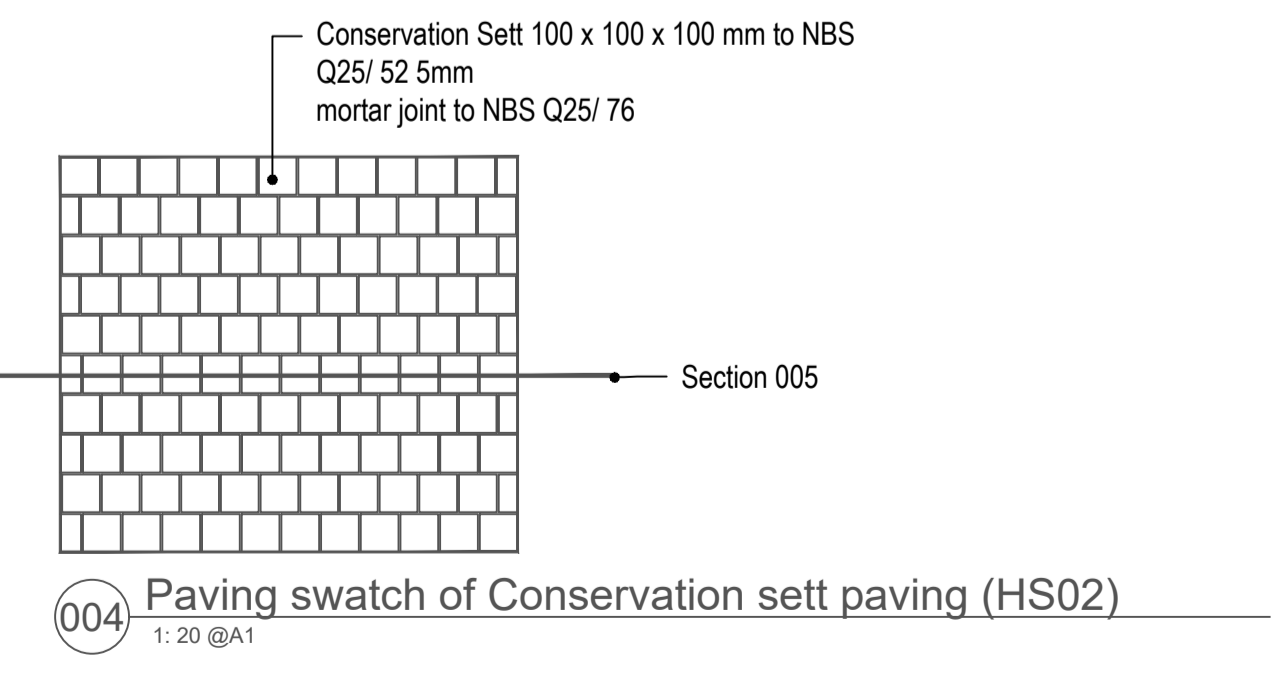
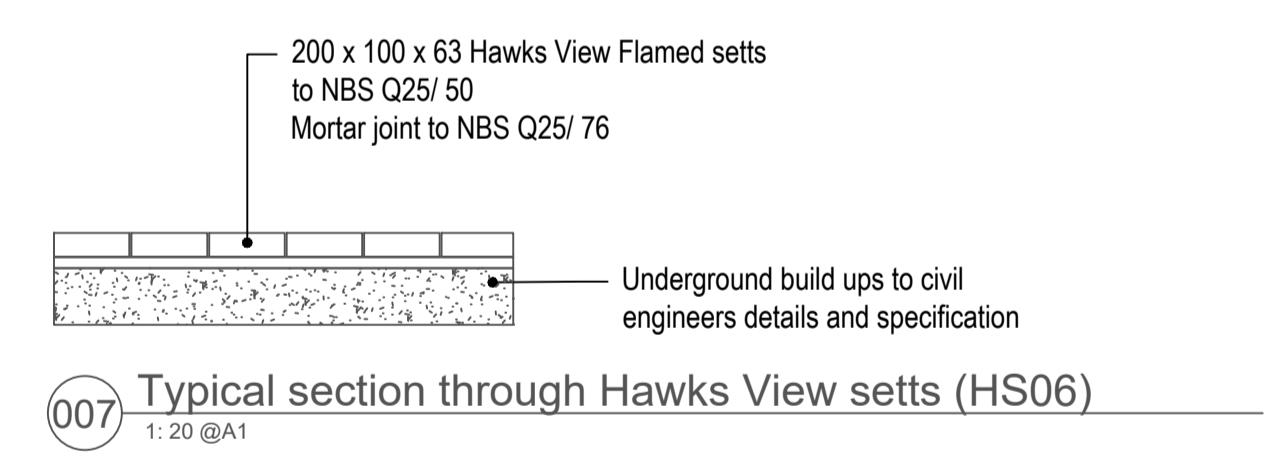
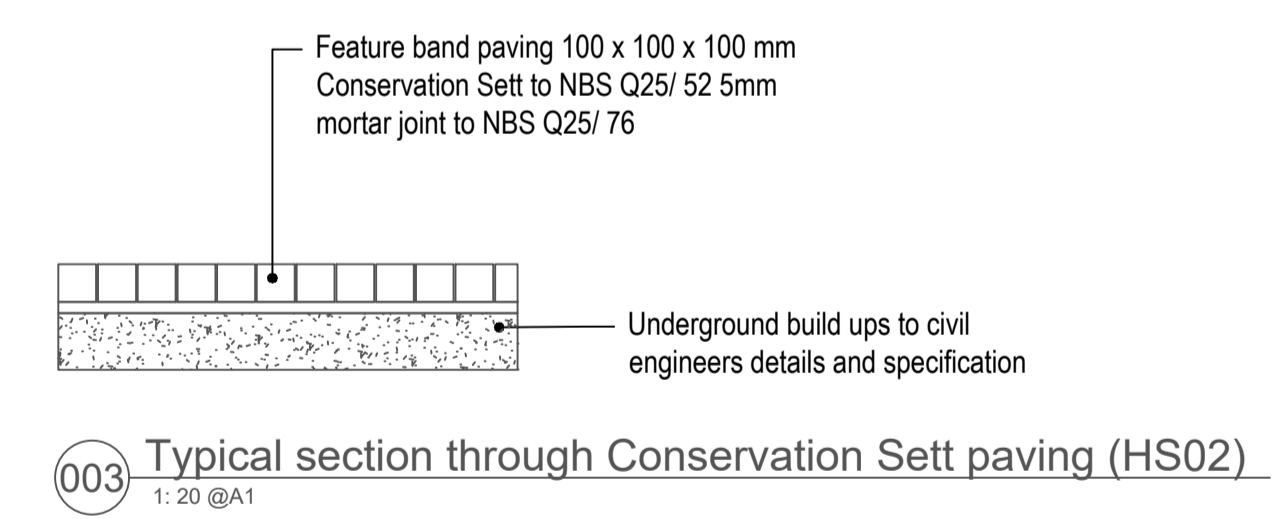
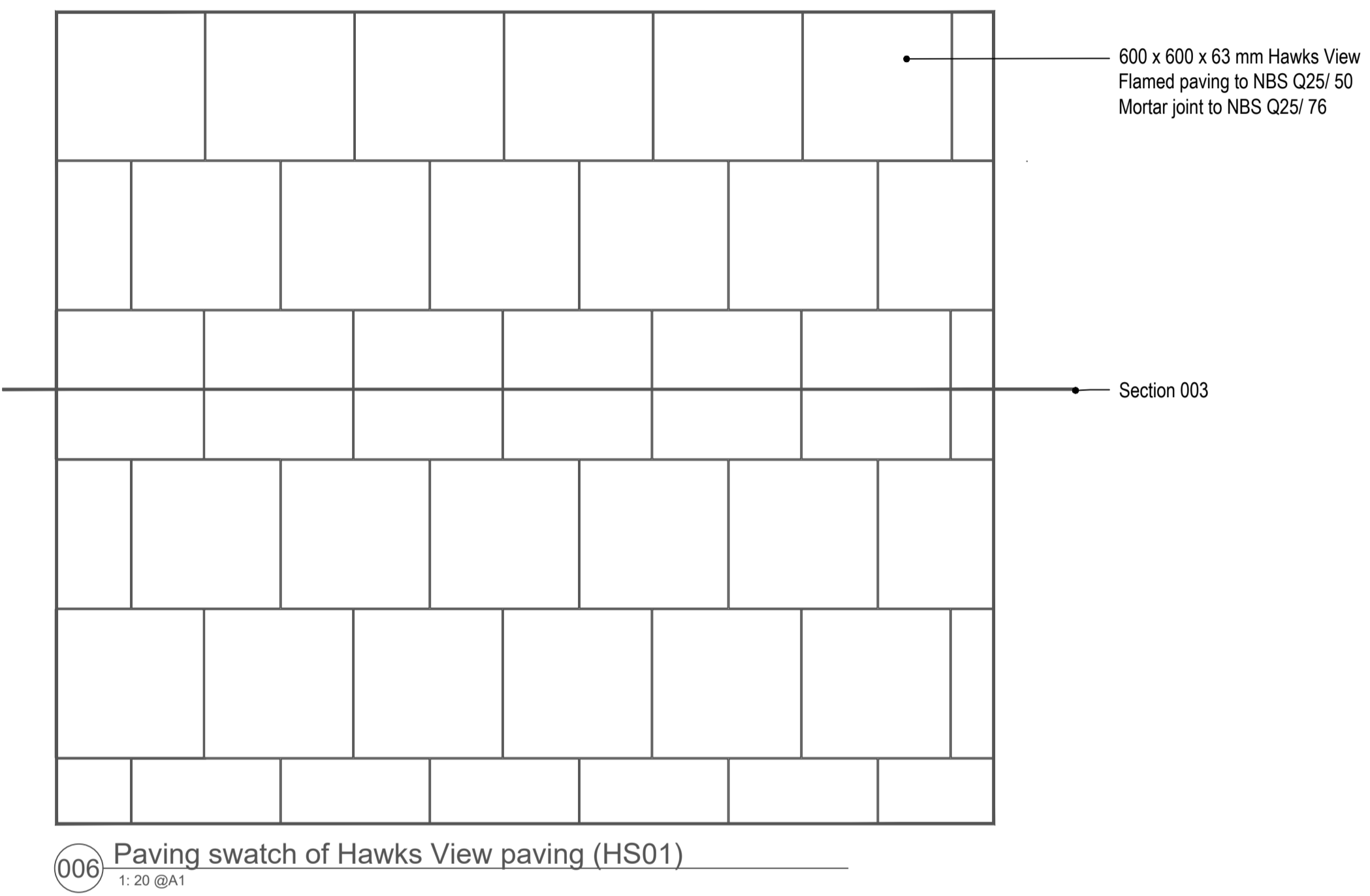
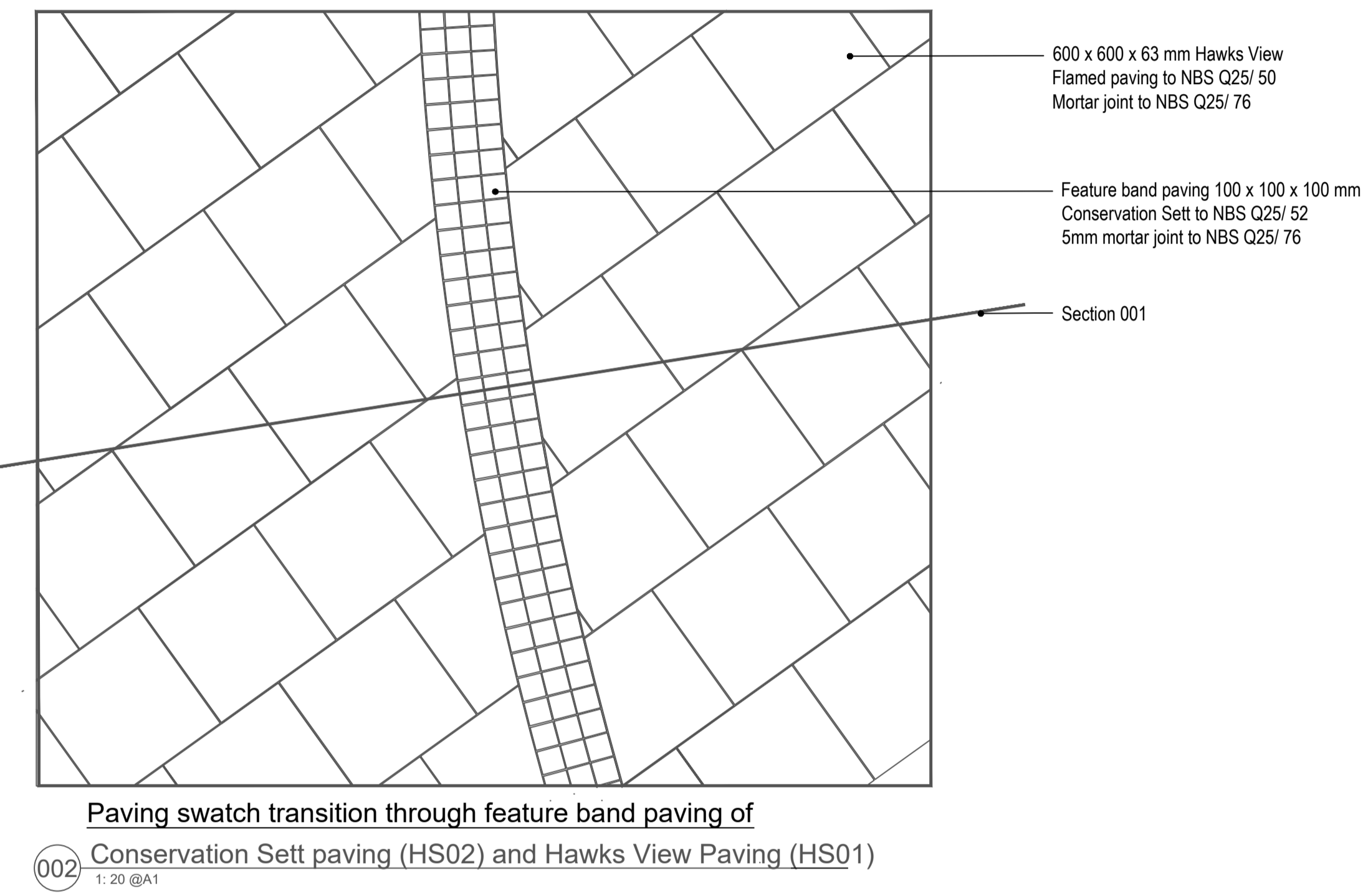

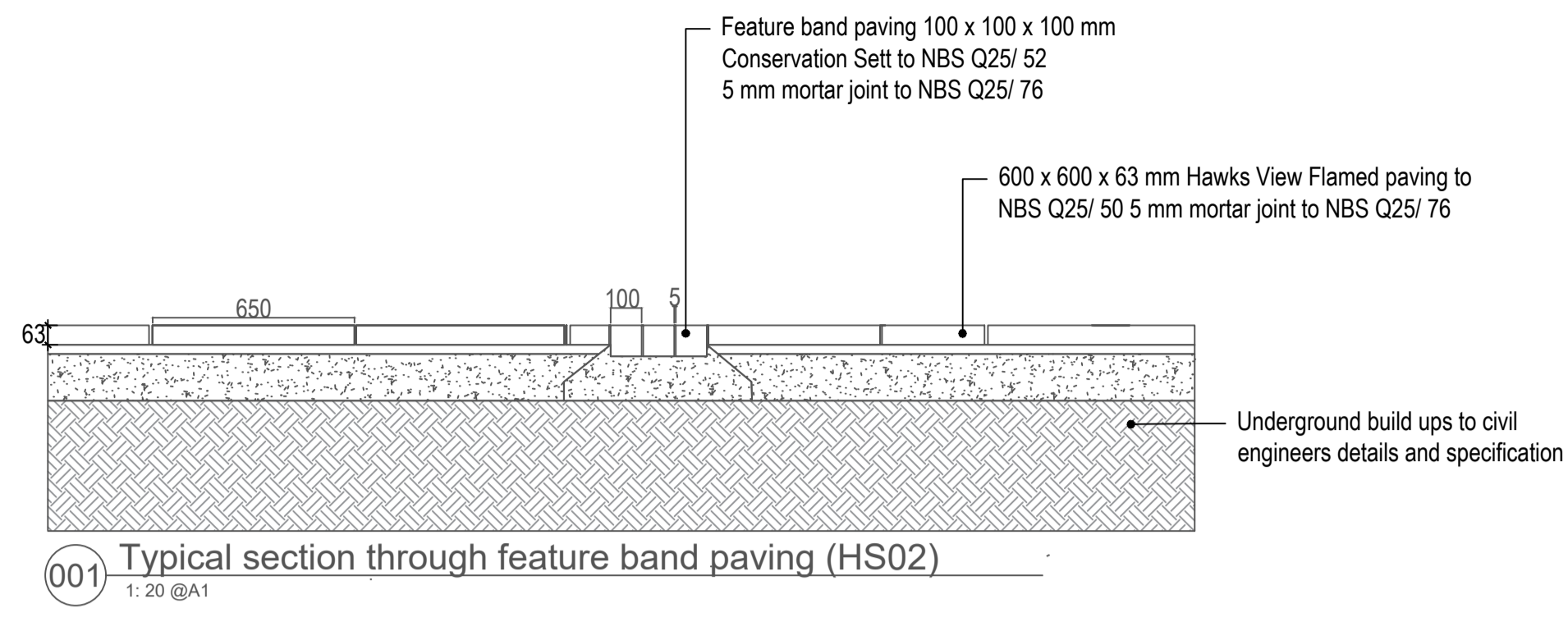


File name: \\UK\NSP\GROUP\COMMON\DATA\PROJECTS\70079085\007712 - HECKMONDWIKE SS - RBM\03_VIP\LA_LANDSCAPE_ARCHITECTURE\CAD\BIM\MODELS\BIM\LA_MODEL\TCF-WSP-KHBH-XXX-DR-LE-000004_LANDSCAPE_MODEL\STATE\1\02_DWG.dwg, printed on 03 November 2024 09:38:50, by Akshay Jain



NOTE: All dimensions are in millimeters

REV	DATE	BY	DESCRIPTION	CHK	APP
C02	30/10/24	LA	Conservation kerb removed from design	RW	KM
C01	20/09/24	LA	Issue for construction	RW	KM
P02	29/04/24	LA	Amendment to paving material as part of VE	RW	KM
P01	18/06/23	LA	First Issue	RW	KM

DRAWING STATUS: A - FIT FOR CONSTRUCTION



4th Floor, 6 Devonshire Square, London, EC2M 4YE, UK
 T+44 (0) 207 337 1700, F+44 (0) 207 337 1701
 wsp.com

CLIENT:



SITE/PROJECT: Heckmondwike Bus Station

TITLE: Landscape Design
 Hard Detail
 Sheet 1 of 3

SCALE @ A1:	CHECKED:	DESIGNED:	DRAWN:	DATE:
1:20	RW	LA	LA	OCT24

DRAWING No:	REV:
TCF-WSP-KHBH-XXX-DR-LE-000004	C02

© WSP UK Ltd