

**NETWORK RAIL LEGEND**

- Works by others
- Aerial survey data
- Existing
- Indicative Network Rail Land boundary
- Intervention
- Ordnance Survey Data
- Passive provision
- Proposed
- Proposed Future Works
- Temporary Works
- To be modified
- To be removed

**Notes**

See drawing 151667-TSA-30-MVL3-DRG-A-AR-013000 for general notes. Refer to the architectural specification (151667-TSA-30-MVL3-SPE-W-AR-010008) for further details and requirements. This drawing is based on survey measurement drawings/models provided by BAM/Severn. Do not scale from this drawing. Only figured dimensions are to be used. All dimension are in millimetres under noted otherwise. All levels are in metres above the ordnance datum unless noted otherwise.

Rev	Date	Description of Revisions	Drawn	Chkd	Appr	Suitability
B01	10.09.25	Issued for DRN				
P01	28.07.25	Issued for IDC				



Authorised \_\_\_\_\_ Signed \_\_\_\_\_ Date \_\_\_\_\_

Contractor(s)  
**TRU - West Alliance**

Location/Level	ZZ
Type	CAD Drawing
Sub-type	Geometrical Arrangement
Role	Heritage
Sub-Role	Architect
Zone	ZZ
Phasing	Proposed
Grip Stage	6

Project  
**Huddersfield Station - Tea Rooms**

Contract no.  
**151667**

Contract Title  
**TRU - West of Leeds**

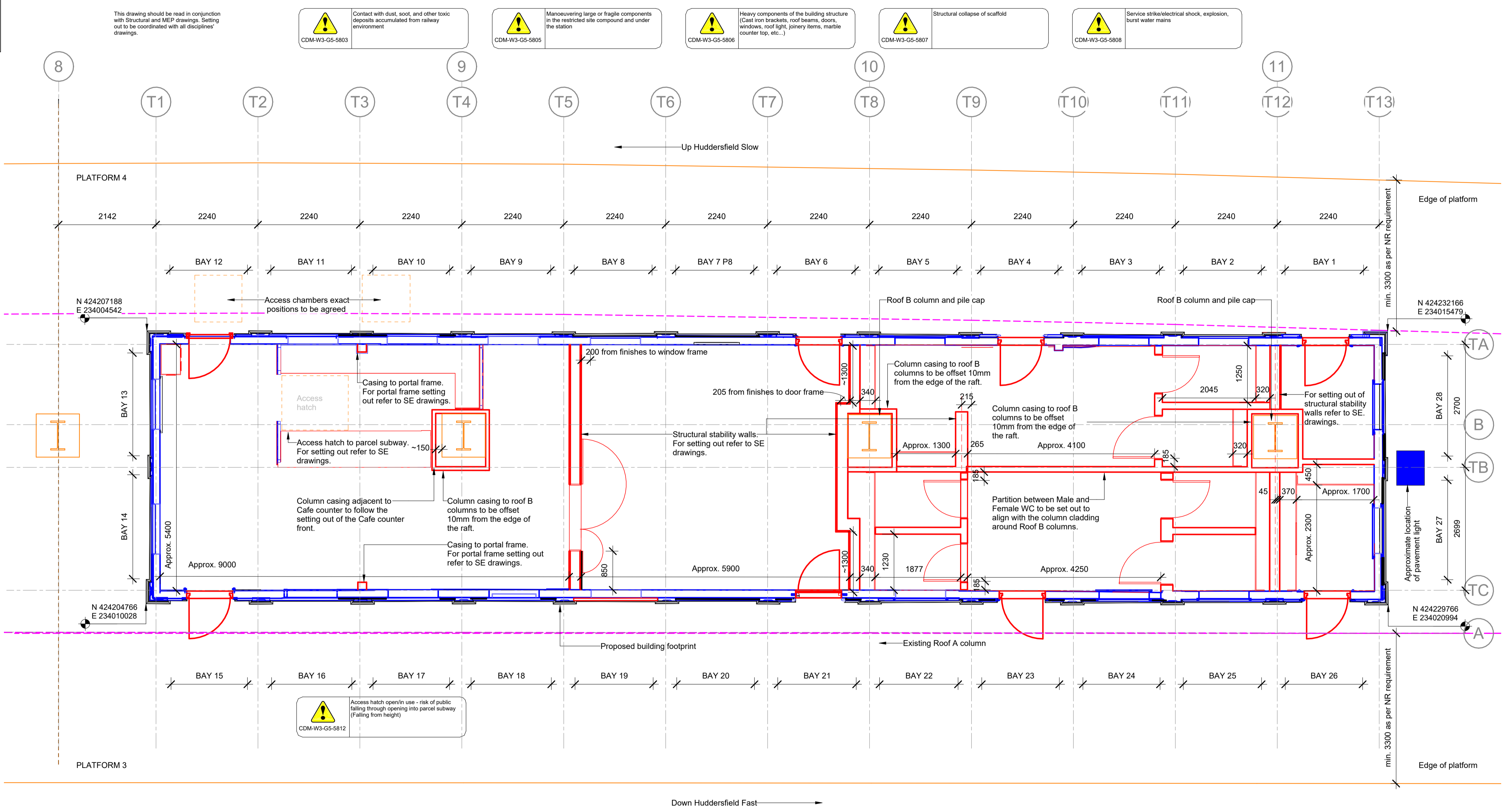
Drawing Title  
**Proposed Setting Out Plan**

Designed	E. Nettleship	Signed		Date	10/09/2025
Author	K. Krassoy	Signed		Date	10/09/2025
Checked	T. Pearson	Signed		Date	10/09/2025
Approved	J. Portlock	Signed		Date	10/09/2025

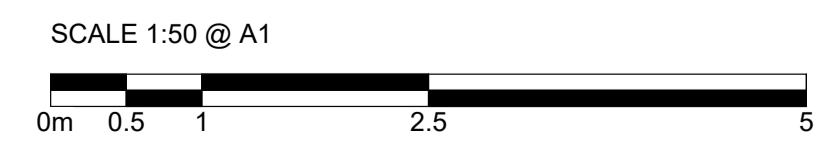
Scale(s)  
As indicated  
ELR & Mileage  
25.1188 to 25.1428

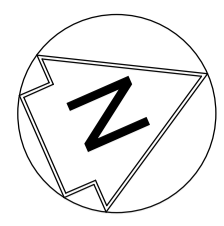
Alternative Reference  
Drawing Number  
151667-TSA-30-MVL3-DRG-A-AR-013001

Sheet  
1 of 1  
Revision  
B01



1 Proposed Setting Out Plan  
1:50 @A1



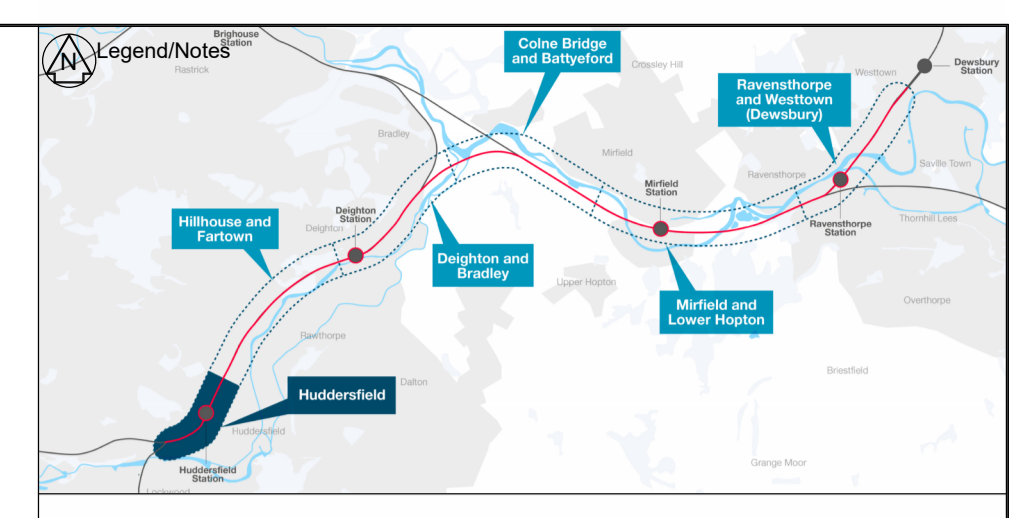
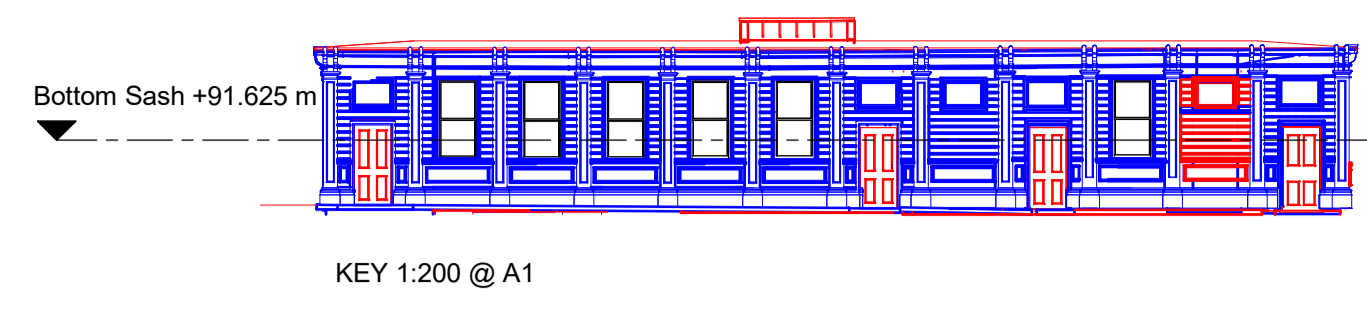


**Notes:**  
See drawing 151667-TSA-30-MVL3-DRG-A-AR-013000 for general notes.  
This drawing is based on survey measurement drawings/models provided by BAM/Severn.  
Do not scale from this drawing. Only figured dimensions are to be used.  
All dimension are in millimetres under noted otherwise. Levels are in metres and are related to AOD.  
All dimensions relevant to setting out and offsite construction shall be verified by the contractor before commencement of construction or fabrication activities.  
The Tea Rooms are Grade I listed. All the existing dismantled elements of the Tea Rooms are Grade I listed and of high significant heritage value. Disturbance or alteration of this fabric during the re-erection process must be strictly limited to the extent described in these drawings or otherwise agreed prior to the commencement of work.  
The works must be carried out with reference to the terms of the Listed Building Consent and Conservation Implementation Management Plan (CIMP). It is a criminal offence to carry out unauthorised works to a listed building.  
The Contractor shall be responsible for the design, fabrication, erection and removal of all temporary works and shall provide all temporary bracing and back propping necessary to maintain structural stability during construction.

**References:**  
This drawing is to be read in conjunction with all relevant Architect's and Engineer's drawings, Network Rail civil and structural specifications, written Instructions, Health and safety risk schedules and other documentation relevant to this project, including:  
**Tea Rooms**  
Architecture: 151667-TSA-30-MVL3-SPE-W-AR-010008 Architectural Specification  
151667-TSA-30-MVL3-FOD-W-AR-000001 Form D  
151667-TSA-30-MVL3-LOG-W-AR-013000 Design Decision Log Extract  
151667-TSA-30-MVL3-LOG-W-AR-013000 CDM risk register  
Structures: 151667-TSA-30-MVL3-DRG-S-ST-192000  
MEP: 151667-TSA-30-MVL3-DRG-E-DS-181101  
Public Health: 151667-TSA-30-MVL3-DRG-P-UT-183001  
Telecoms: 151667-TSA-30-MVL3-R-TL-135008  
**Roof B**  
Architecture: 151667-TSA-30-MVL3-DRG-A-AR-010511  
Structures: 151667-TSA-30-MVL3-DRG-S-ST-180100  
**Platforms**  
Platform 3 & 4 Civils General Arrangement: 151667-TSA-30-MVL3-DRG-C-ST-172701  
Platforms 3 to 6 - Surface Drainage: 151667-TSA-30-MVL3-DRG-D-DR-060174  
The Contractor shall notify the CRE of any discrepancies between these documents and drawings.

**Safety, Health and Environmental Information:**  
For Health and Safety Information, refer to discipline specific Project Hazard Record. (151667-TSA-30-MVL3-REG-W-ST-180010).  
CDM-W3-G5-5802  
Contact with toxins in existing paint on historic building fabric. Positioning during the stripping of the paint.  
CDM-W3-G5-5808  
Services, such as electricity and water mains (on platform 3 & 4) damaged during reconstruction.

**Setting out:**  
Stability walls + structural slab + wall stud setting out is on hold pending receipt of measured information from specialist contractor.

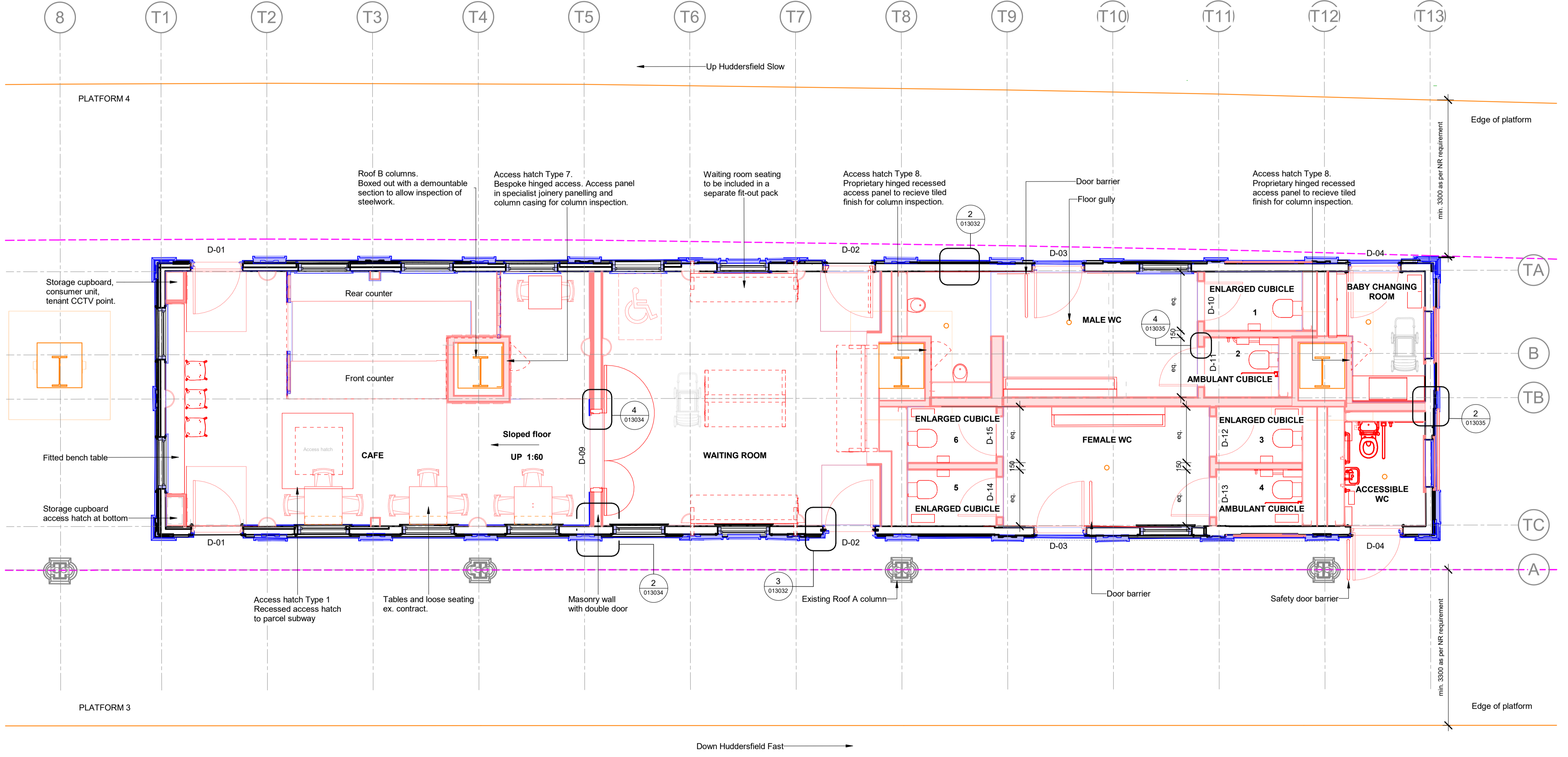


**NETWORK RAIL LEGEND**

- Works by others
- Aerial survey data
- Existing
- Indicative Network Rail Land boundary
- Intervention
- Ordnance Survey Data
- Passive provision
- Proposed
- Proposed Future Works
- Temporary Works
- To be modified
- To be removed

**KEY**

- Floor gully
- Access hatch to parcel subway
- Pendant lights



Rev	Date	Description of Revisions	Drawn	Checked	Appr	Suitability
C01	13.02.26	Issued for AFC				JK
B01	10.09.25	Issued for DRN				JK
P01	28.07.25	Issued for EDC				EN



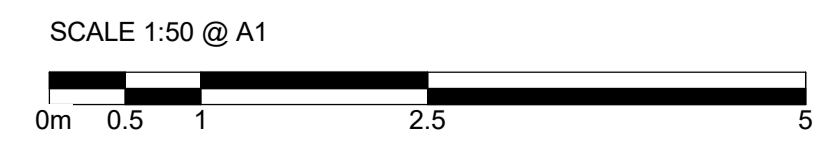
Authorised	Signed	Date
Contractor(s)		
TRU - West Alliance		
Location/Level		
ZZ		
Type	CAD Drawing	Sub-type General Arrangement
Role	Heritage	Sub-Role Architect
Zone	ZZ	
Phasing	Proposed	Grip Stage 6

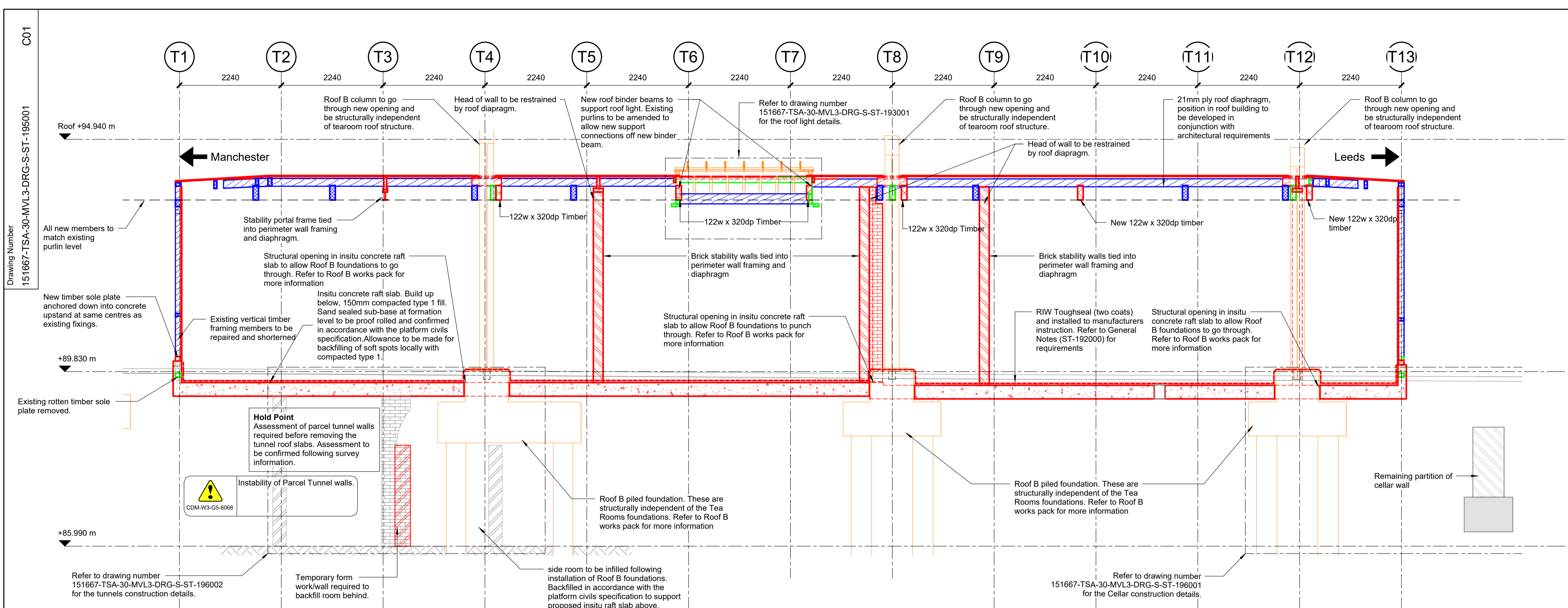
**Huddersfield Station - Tea Rooms**  
Contract no. 151667  
Contract Title TRU - West of Leeds  
Drawing Title Proposed Architectural GA Plan

Designed	E. Nettleship	Signed	Date 13/02/2026
Author	K. Krassoy	Signed	Date 13/02/2026
Checked	T. Pearson	Signed	Date 13/02/2026
Approved	J. Portlock	Signed	Date 13/02/2026

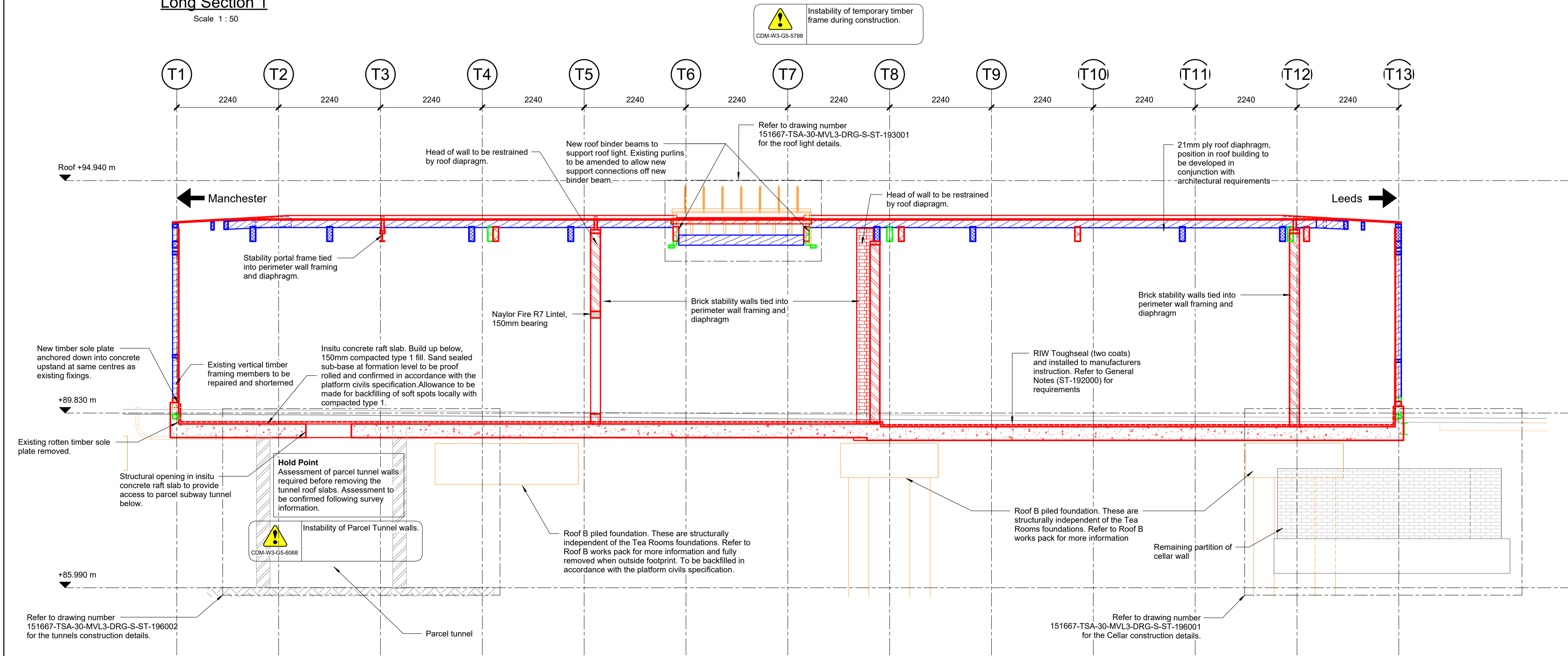
Scale(s)	As indicated	ELR & Mileage	25.1188 to 25.1428
Alternative Reference		Sheet	1 of 1
Drawing Number	151667-TSA-30-MVL3-DRG-A-AR-013002	Revision	C01

1 Proposed Architectural GA Plan  
1:50 @ A1

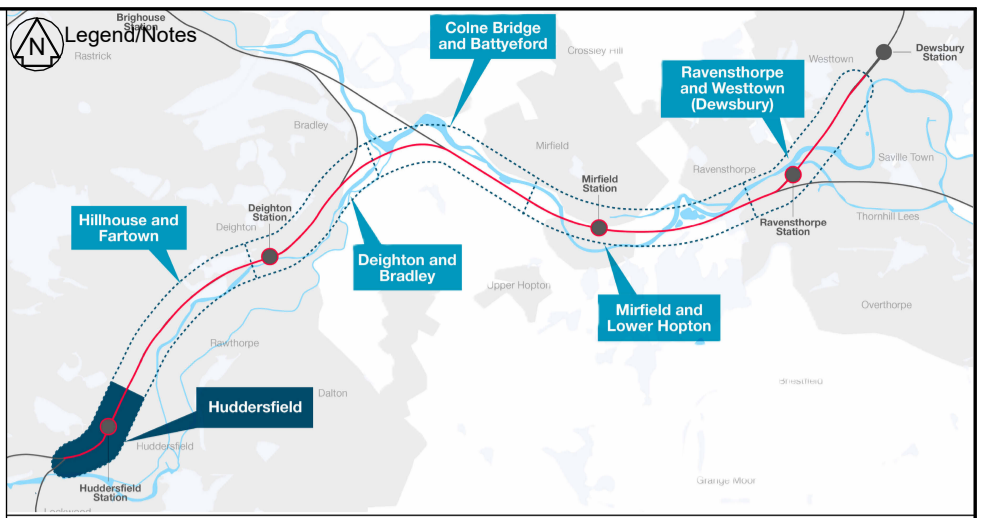




**Long Section 1**  
Scale 1 : 50



**Long Section 2**  
Scale 1 : 50



- Legend**
- Existing
  - Ordnance Survey Data
  - To be Removed
  - Proposed
  - Modified
  - Temporary Works
  - Works by others
- Note: Elements in grey shown for context only. Refer to relevant drawings for information relating to these elements.

- Notes**
1. Refer to W3 CDM Risk Register extract 151667-TSA-30-MVL3-REG-W-ST-192000
  2. Do not scale from this drawing. All dimensions are in millimetres and all levels are in metres unless stated otherwise.
  3. Refer to drawing 151667-TSA-30-MVL3-DRG-S-ST-192000 for General Notes.
  4. In constructing or maintaining the Works identified as Scheduled Works in Schedule 1 of the Network Rail (Huddersfield to West Town (Dewsbury) Improvements Order, Network Rail may deviate from the dimensions shown on this drawing to the extent permitted by the Order.
  5. Refer to Civils Specification 151667-TSA-30-MVL3-SPE-W-ST-192000 that details the construction works.

Refer to HPC - Heritage Tagging and Storage Protocol Document for referencing of existing timber elements

Refer to Architectural package for information on facade and other non structural timber elements

**Safety, Health and Environment Information For Health and Safety Information** Refer to the discipline specific Project Hazard Record. (151667-TSA-30-MVL3-LOG-W-ST-192000)

The Contractor shall implement measures to confirm the presence of buried services where ground disturbance is required in accordance with HSG47 and NR/L2/INI/CP1030. This may include, but is not limited to, Electromagnetic Location (EML, e.g. CAT scanning), Ground Penetrating Radar (GPR) and/or trial holes as appropriate. Any buried services identified are to be marked up, diverted or protected as appropriate in accordance with NR/L2/INI/CP1030.

C01	09/12/25	Issued for AFC	SKK	JP	RG
B02	05/11/25	Issued for DRN	SKK	RL	JP
B01	10/09/25	Issued for DRN	SKK	RL	JP
P01	22/07/25	Issued for IDC	SKK	RL	JP
Rev	Date	Description of Revisions	Drawn	Chkd	Appr
Status					Suitability
					A

**Fit for Construction**



Authorised: \_\_\_\_\_ Signed: \_\_\_\_\_ Date: \_\_\_\_\_

Contractor(s): **TRU - West Alliance**

Location/Level: **STALYBRIDGE STN - HEATON LODGE JN (HUDD-MANC LINE)**

Type: CAD Drawing Sub-type: Section

Role: Structural Sub-Role: Structures and Buildings

Zone: Huddersfield

Phasing: Proposed Grip Stage: GRIP 5

Project: **Transpennine Route Upgrade**

Contract no: **151667**

Contract Title: **TRU - West of Leeds**

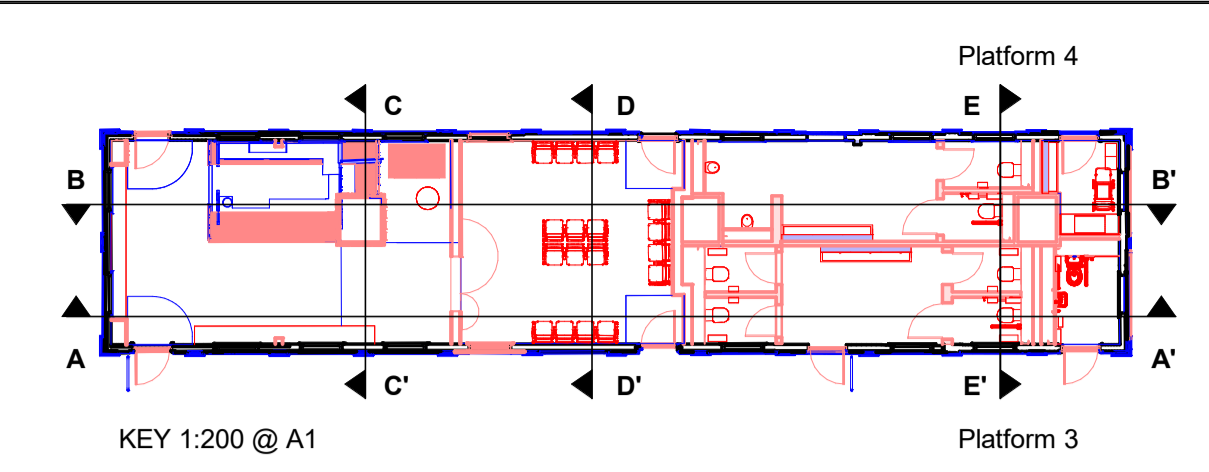
Drawing Title: **W3-30-Huddersfield Station Tea Rooms Building Sections Sheet 1**

Designed	E. Marsden	Signed		Date	09/12/25
Author	S. Kaya	Signed		Date	09/12/25
Checked	J. Portlock	Signed		Date	09/12/25
Approved	R. Gee	Signed		Date	09/12/25

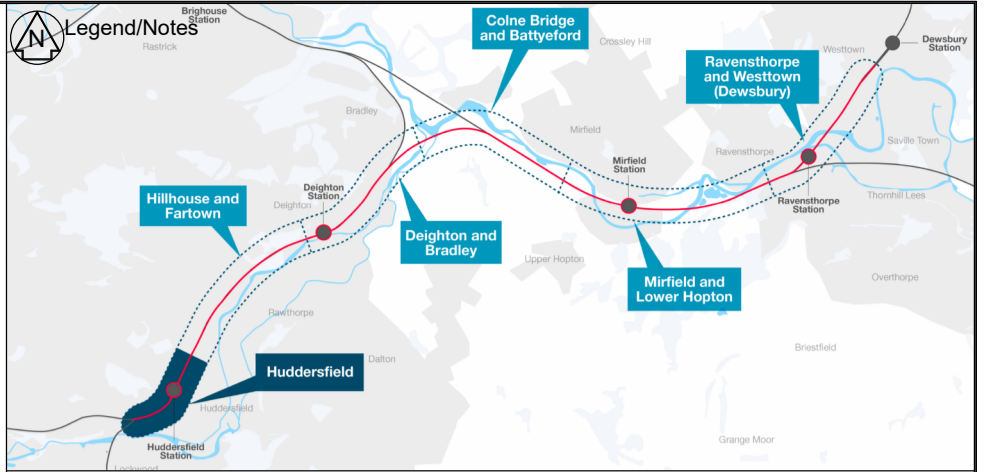
Scale(s): **As indicated** ELR & Mileage: 25.1188 to 25.1428

Alternative Reference: \_\_\_\_\_ Sheet **7** of **14**

Drawing Number: **151667-TSA-30-MVL3-DRG-S-ST-195001** Revision: **C01**



Existing paint: Historical Victorian Green  
Paints or Schedules contains arsenic.  
Presence of lead



- NETWORK RAIL LEGEND**
- Works by others
  - Aerial survey data
  - Existing
  - Indicative Network Rail Land boundary
  - Intervention
  - Ordnance Survey Data
  - Passive provision
  - Proposed
  - Proposed Future Works
  - Temporary Works
  - To be modified
  - To be removed

**Notes**

See drawing 151667-TSA-30-MVL3-DRG-A-AR-013000 for general notes. Refer to the architectural specification (151667-TSA-30-MVL3-SPE-W-AR-010008) for further details and requirements. This drawing is based on survey measurement drawings/models provided by BAM/Severn. Do not scale from this drawing. Only figured dimensions are to be used. All dimension are in millimetres under noted otherwise. All levels are in metres above the ordnance datum unless noted otherwise.

B01	10/09/25	Issued for DRN		KK	TP	JP
P01	28/07/25	Issued for IDC		KK	EN	JP
Rev	Date	Description of Revisions	Drawn	Checked	Appr	Suitability
Status						S3



Authorised \_\_\_\_\_ Signed \_\_\_\_\_ Date \_\_\_\_\_

Contractor(s)  
**TRU - West Alliance**

Location/Level ZZ	
Type CAD Drawing	Sub-type General Arrangement
Role Heritage	Sub-Role Architect
Zone ZZ	
Phasing Proposed	Grip Stage 6

Project  
**Huddersfield Station - Tea Rooms**

Contract no.  
**151667**

Contract Title  
**TRU - West of Leeds**

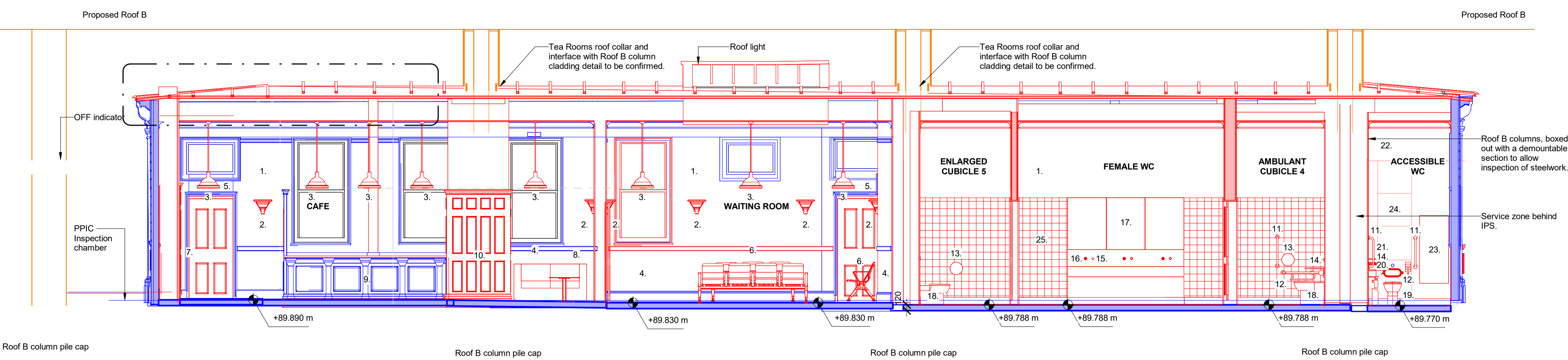
Drawing Title  
**Proposed Long Sections**

Designed	E.Nettlehip	Signed	Date	10/09/2025
Author	K.Krassoy	Signed	Date	10/09/2025
Checked	T. Pearson	Signed	Date	10/09/2025
Approved	J. Portlock	Signed	Date	10/09/2025

Scale(s)  
As indicated  
25.1188 to 25.1428

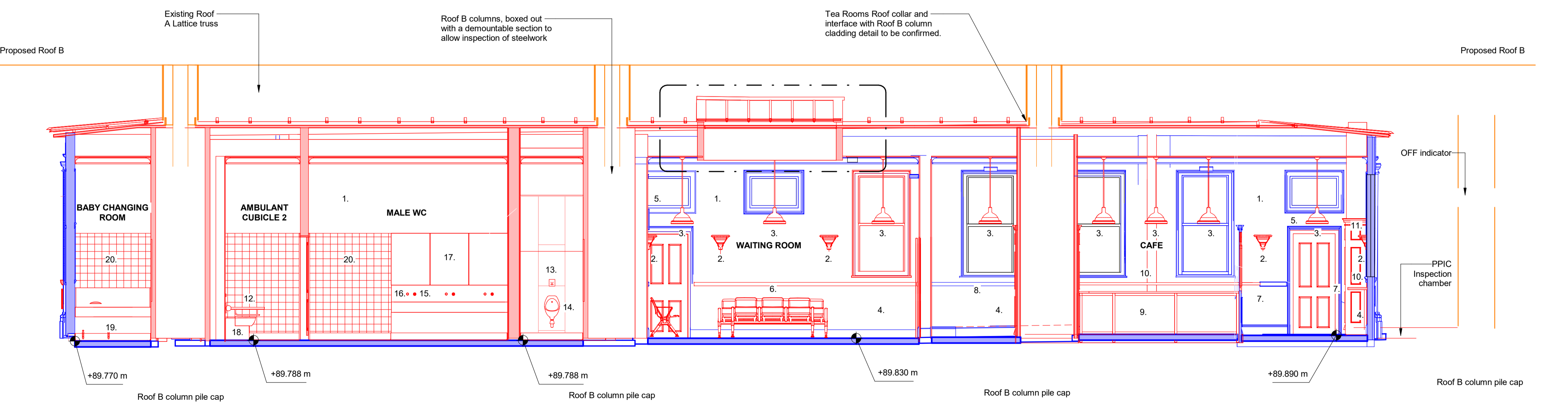
Alternative Reference  
Sheet  
1 of 1

Drawing Number  
151667-TSA-30-MVL3-DRG-A-AR-013008  
Revision  
B01



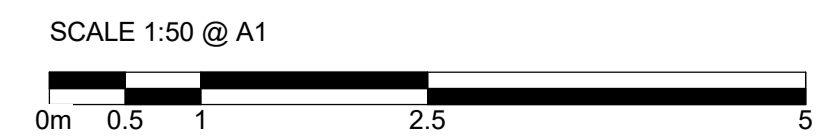
1 Long Section A-A  
1: 50 @A1

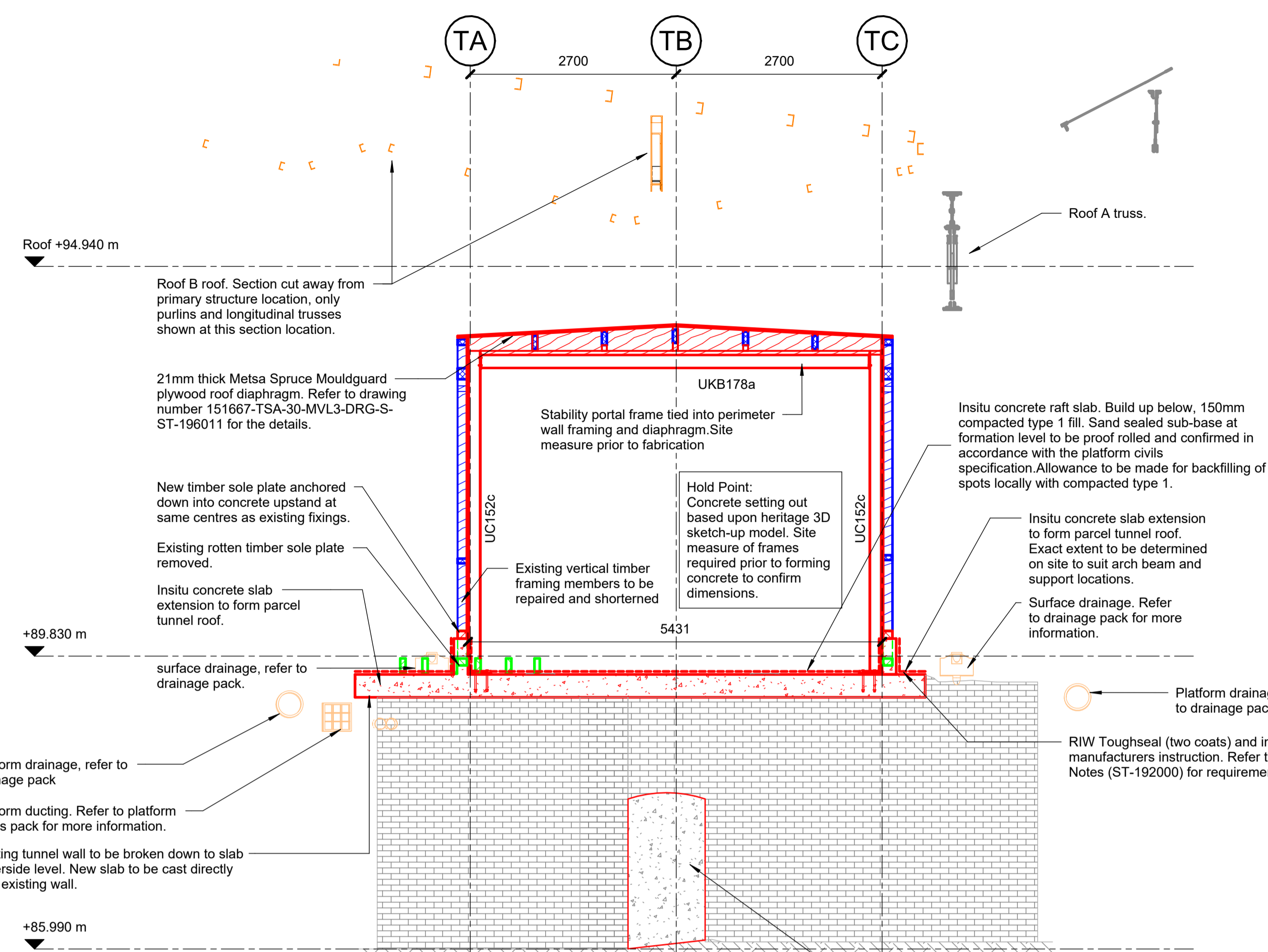
- 1. Painted wall finish
- 2. Wall light
- 3. Pendant light
- 4. Radiator
- 5. Overdoor heater
- 6. Bench
- 7. Cafe stool
- 8. Cafe chair
- 9. Reconstructed cafe counter
- 10. New panelling around column B to match existing screens
- 11. Grab rail
- 12. Vertical grab rail
- 13. Toilet paper dispenser
- 14. Stoma shelf
- 15. Sensor tap
- 16. Sensor soap dispenser
- 17. Bespoke vanity unit
- 18. WC pan
- 19. Toilet floor mounted and backrest
- 20. Wash hand basin
- 21. Hand dryer
- 22. Pull chord
- 23. Full height mirror
- 24. IPS wall system
- 25. Tiled wall finish



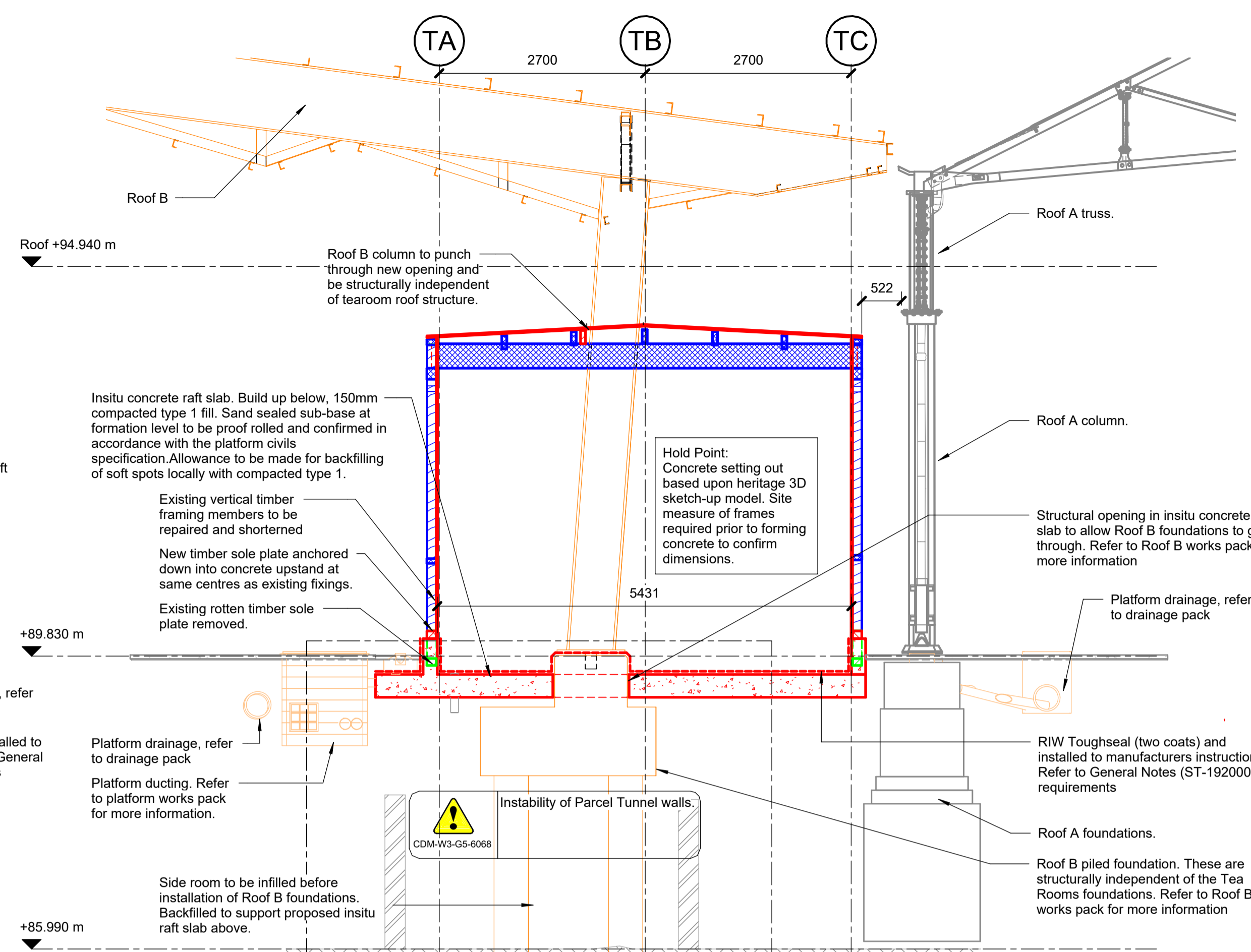
2 Long Section B-B  
1: 50 @A1

- 1. Painted wall finish
- 2. Wall light
- 3. Pendant light
- 4. Radiator
- 5. Overdoor heater
- 6. Bench
- 7. Cafe stool
- 8. Cafe chair
- 9. Reconstructed cafe counter
- 10. Cafe counter
- 11. Cube storage
- 12. Vertical grab rail
- 13. Sensor flush
- 14. Urinal
- 15. Sensor tap
- 16. Sensor soap dispenser
- 17. Bespoke vanity unit
- 18. WC pan
- 19. Baby change unit
- 20. Tiled wall finish

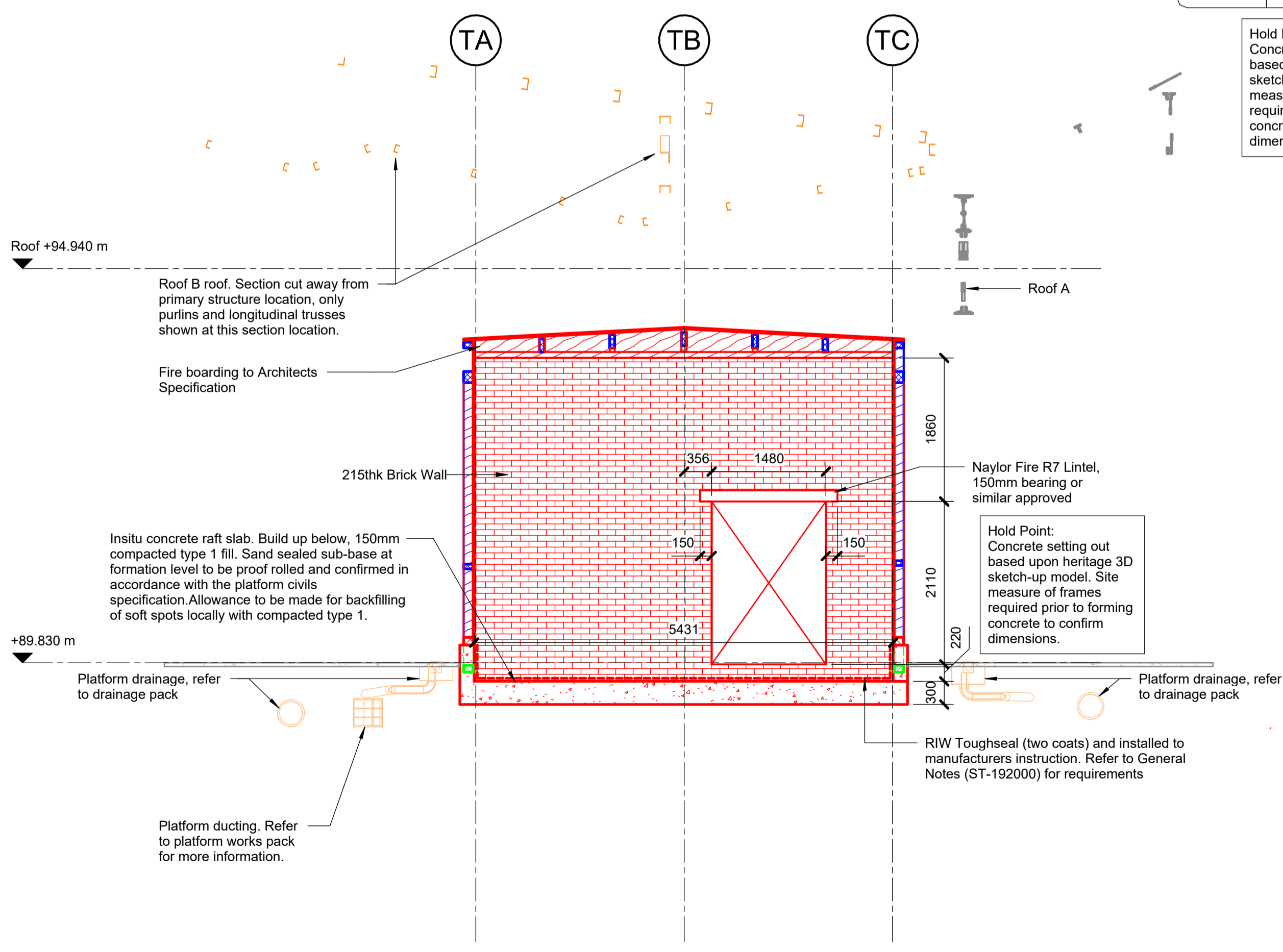




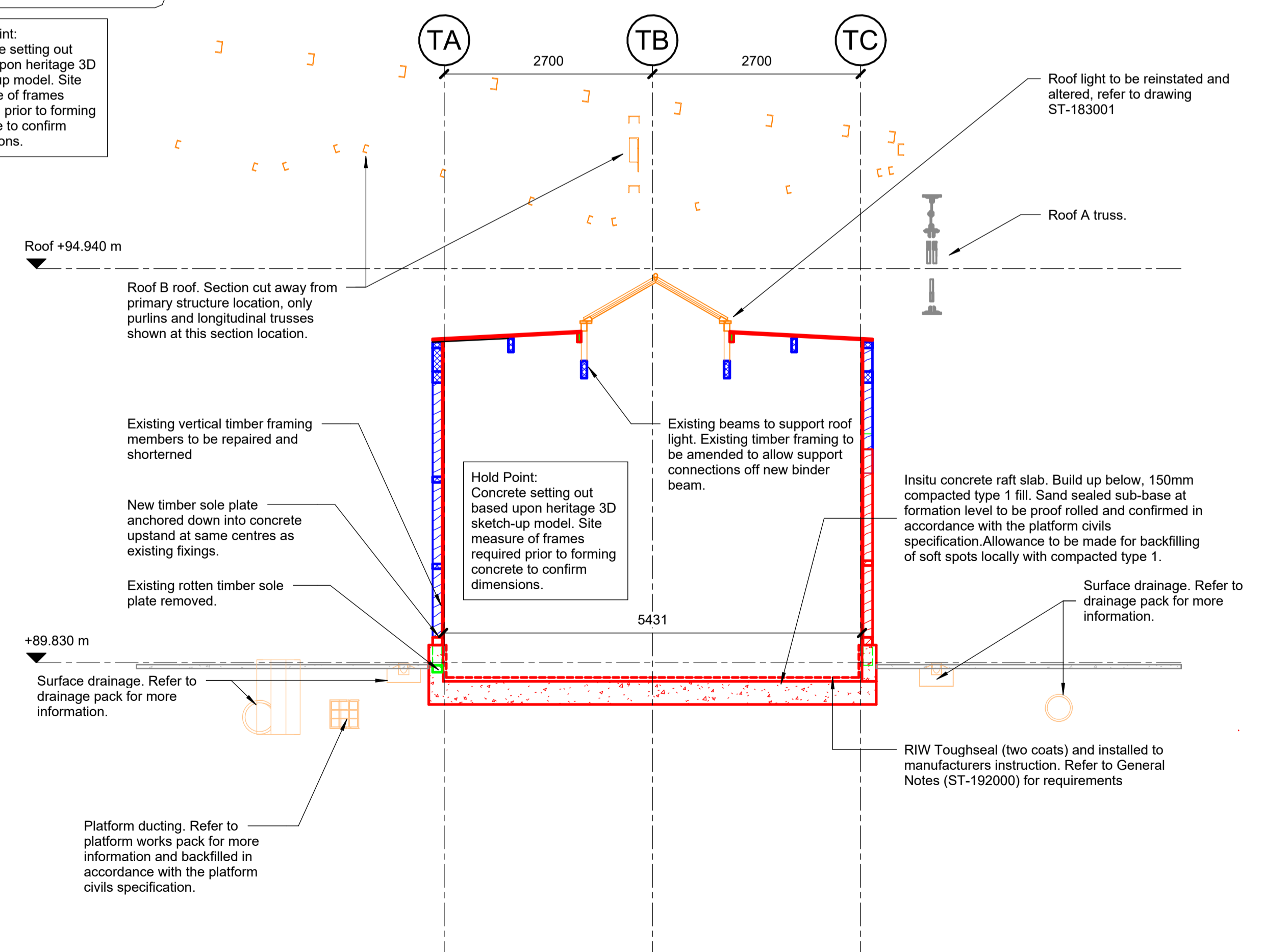
**Short Section 1**  
Scale 1 : 50



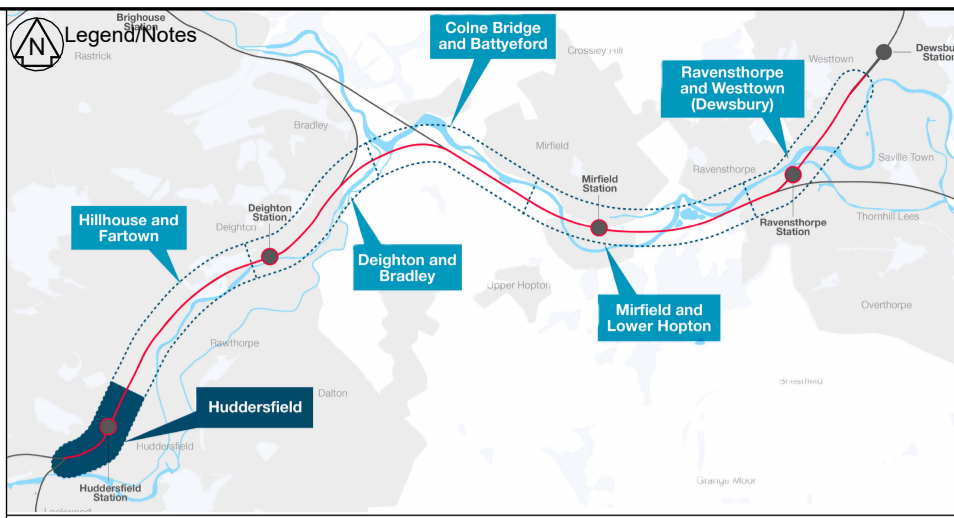
**Short Section 2**  
Scale 1 : 50



**Short Section 3**  
Scale 1 : 50



**Short Section 4**  
Scale 1 : 50



**Legend**

- Existing
- Ordnance Survey Data
- To be Removed
- Proposed
- Modified
- Temporary Works
- Works by others

Note: Elements in grey shown for context only. Refer to relevant drawings for information relating to these elements.

- Notes**
- Refer to W3 CDM Risk Register extract 151667-TSA-30-MVL3-REG-W-ST-192000
  - Do not scale from this drawing. All dimensions are in millimetres and all levels are in metres unless stated otherwise.
  - Refer to drawing 151667-TSA-30-MVL3-DRG-S-ST-192000 for General Notes.
  - In constructing or maintaining the Works identified as Scheduled Works in Schedule 1 of the Network Rail (Huddersfield to West Town (Dewsbury) Improvements Order, Network Rail may deviate from the dimensions shown on this drawing to the extent permitted by the Order.
  - Refer to Civils Specification 151667-TSA-30-MVL3-SPE-W-ST-192000 that details the construction works.

Refer to HPC - Heritage Tagging and Storage Protocol Document for referencing of existing timber elements

Refer to Architectural package for information on facade and other non structural timber elements

**Safety, Health and Environment Information For Health and Safety Information** Refer to the discipline specific Project Hazard Record. (151667-TSA-30-MVL3-LOG-W-ST-192000)

The Contractor shall implement measures to confirm the presence of buried services where ground disturbance is required in accordance with HSG47 and NLR2/INI/CP1030. This may include, but is not limited to, Electromagnetic Location (EML, e.g. CAT scanning), Ground Penetrating Radar (GPR) and/or trial holes as appropriate. Any buried services identified are to be marked up, diverted or protected as appropriate in accordance with NLR2/INI/CP1030.

C01	09/12/25	Issued for AFC	SKK	JP	RG
B02	05/11/25	Issued for DRN	SKK	RL	JP
B01	10/09/25	Issued for DRN	SKK	RL	JP
P01	22/07/25	Issued for IDC	SKK	RL	JP
Rev	Date	Description of Revisions	Drawn	Chkd	Appr

Status: **Fit for Construction** Suitability: **A**



Authorised: \_\_\_\_\_ Signed: \_\_\_\_\_ Date: \_\_\_\_\_

Contractor(s): **TRU - West Alliance**

Location/Level: STALYBRIDGE STN - HEATON LODGE JN (HUDD-MANC LINE)	
Type: CAD Drawing	Sub-type: Section
Role: Structural	Sub-Role: Structures and Buildings
Zone: Huddersfield	
Phasing: Proposed	Grip Stage: GRIP 5

Project: **Transpennine Route Upgrade**

Contract no: **151667**

Contract Title: **TRU - West of Leeds**

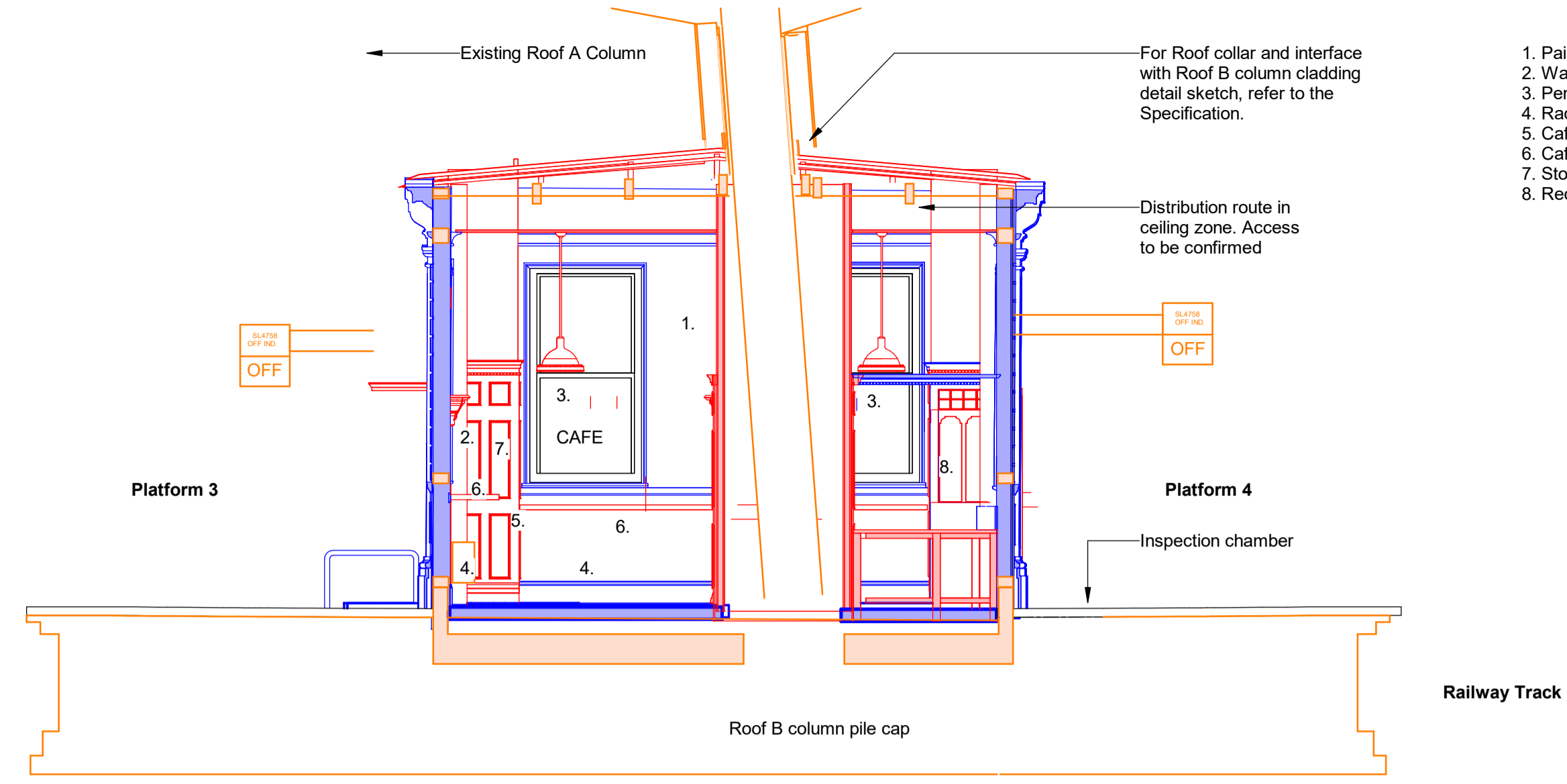
Drawing Title: **W3-30-Huddersfield Station Tea Rooms Building Sections Sheet 2**

Designed: E. Marsden	Signed: _____	Date: 09/12/25
Author: S. Kaya	Signed: _____	Date: 09/12/25
Checked: J. Portlock	Signed: _____	Date: 09/12/25
Approved: R. Gee	Signed: _____	Date: 09/12/25

Scale(s): **As indicated** ELR & Mileage: 25.1188 to 25.1428

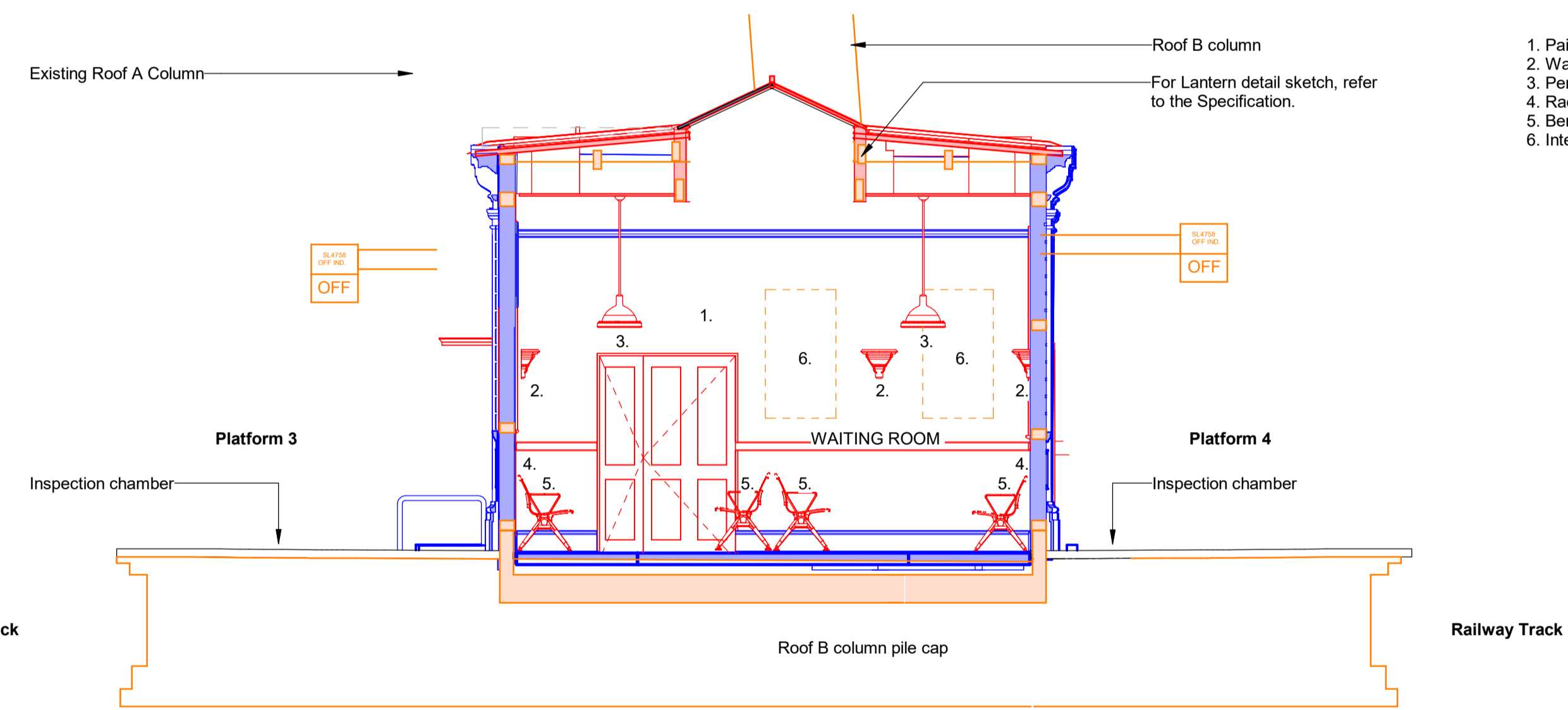
Alternative Reference: \_\_\_\_\_ Sheet **8** of **14**

Drawing Number: **151667-TSA-30-MVL3-DRG-S-ST-195002** Revision: **C01**



1. Painted wall finish
2. Wall light
3. Pendant light
4. Radiator
5. Cafe stool
6. Cafe counter
7. Storage cupboard
8. Reconstructed cafe counter

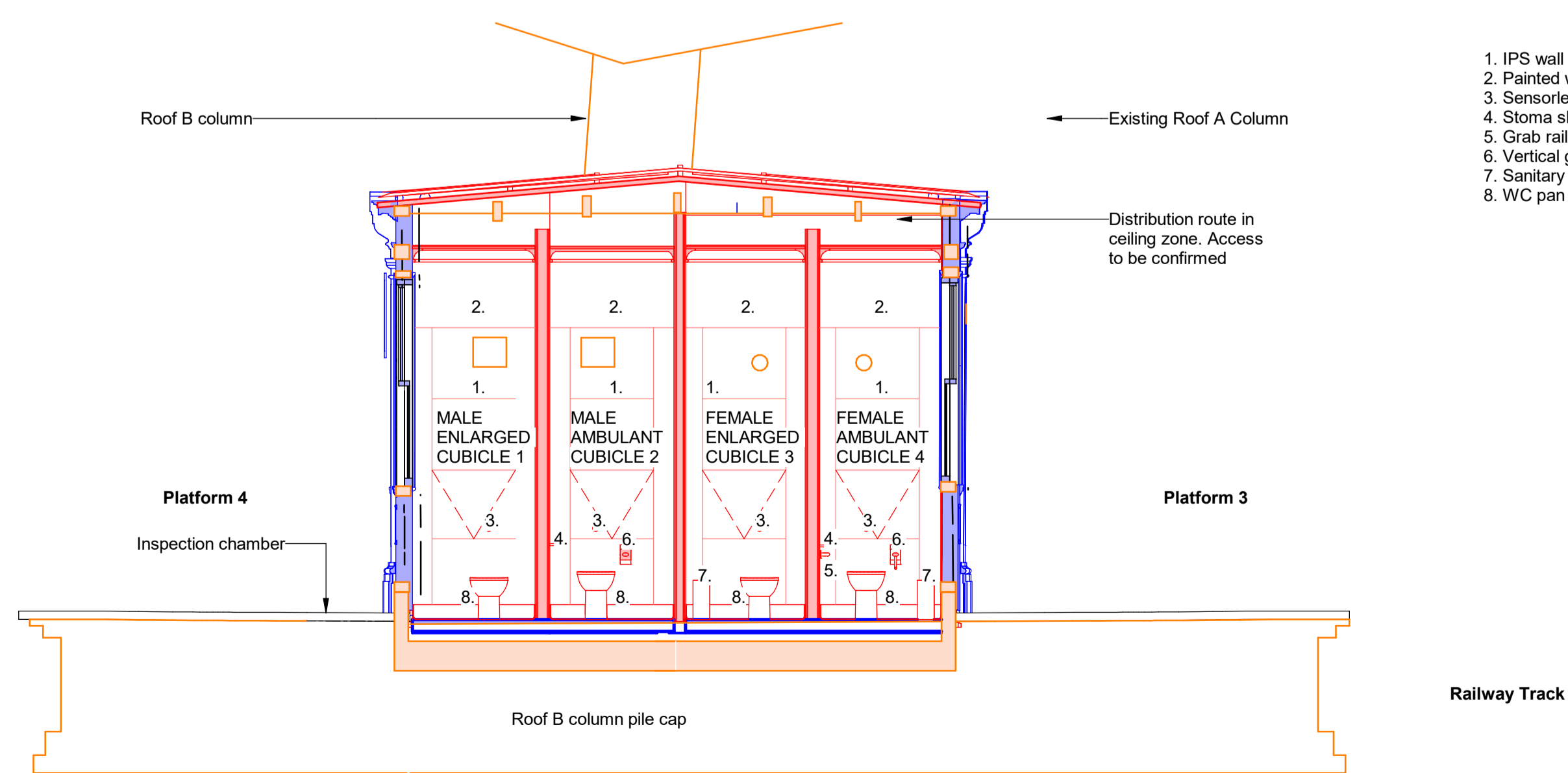
1 Short Section C-C  
1:50 @A1



1. Painted wall finish
2. Wall light
3. Pendant light
4. Radiator
5. Bench
6. Interpretation board

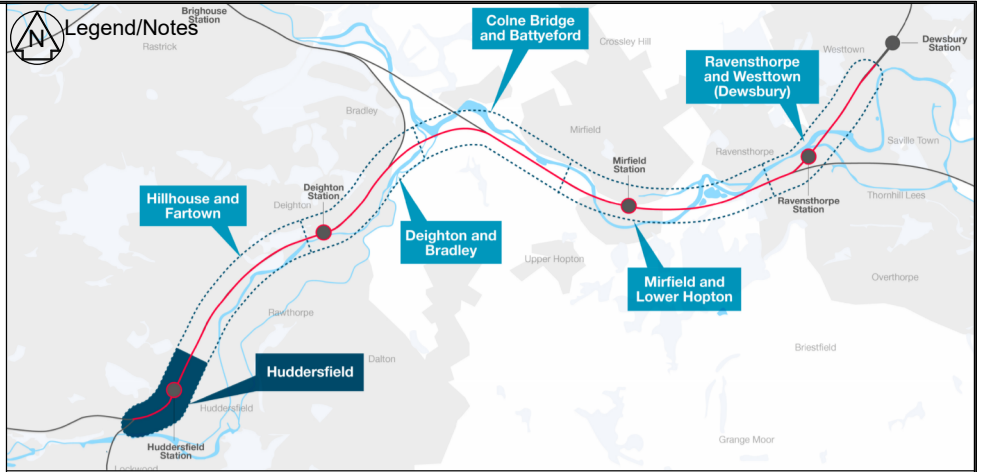
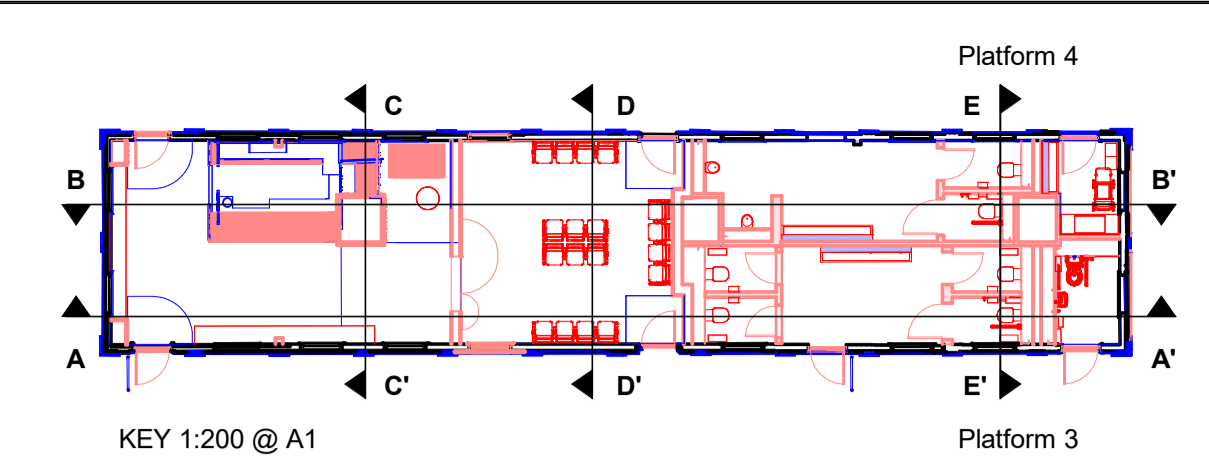
Existing paint: Historical Victorian Green  
Paris or Scheele contains arsenic.  
Presence of lead  
CDM-W3-G5-5802

2 Short Section D-D  
1:50 @A1



1. IPS wall system
2. Painted wall finish
3. Sensorless flush
4. Stoma shelf
5. Grab rail
6. Vertical grab rail
7. Sanitary bin (Female WC)
8. WC pan

3 Short Section E-E  
1:50 @A1



- NETWORK RAIL LEGEND**
- Works by others
  - Aerial survey data
  - Existing
  - Indicative Network Rail Land boundary
  - Intervention
  - Ordnance Survey Data
  - Passive provision
  - Proposed
  - Proposed Future Works
  - Temporary Works
  - To be modified
  - To be removed

**Notes**

See drawing 151667-TSA-30-MVL3-DRG-A-AR-013000 for general notes. Refer to the architectural specification (151667-TSA-30-MVL3-SPE-W-AR-010008) for further details and requirements. This drawing is based on survey measurement drawings/models provided by BAM/Severn. Do not scale from this drawing. Only figured dimensions are to be used. All dimension are in millimetres under noted otherwise. All levels are in metres above the ordnance datum unless noted otherwise.

B01	10/09/25	Issued for DRN		KK	TP	JP
P01	28/07/25	Issued for IEC		KK	EN	JP
Rev	Date	Description of Revisions	Drawn	Checked	Appr	Suitability
Status						S3



Authorised \_\_\_\_\_ Signed \_\_\_\_\_ Date \_\_\_\_\_

Contractor(s)  
**TRU - West Alliance**

Location/Level	ZZ
Type	CAD Drawing
Sub-type	General Arrangement
Role	Heritage
Sub-Role	Architect
Zone	ZZ
Phasing	Proposed
Grip Stage	6

Project  
**Huddersfield Station - Tea Rooms**

Contract no.  
**151667**

Contract Title  
**TRU - West of Leeds**

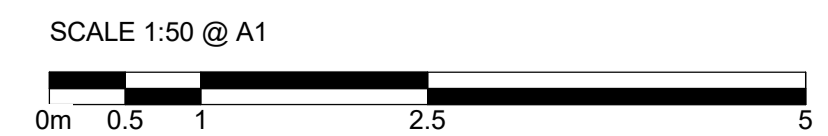
Drawing Title  
**Proposed Short Sections**

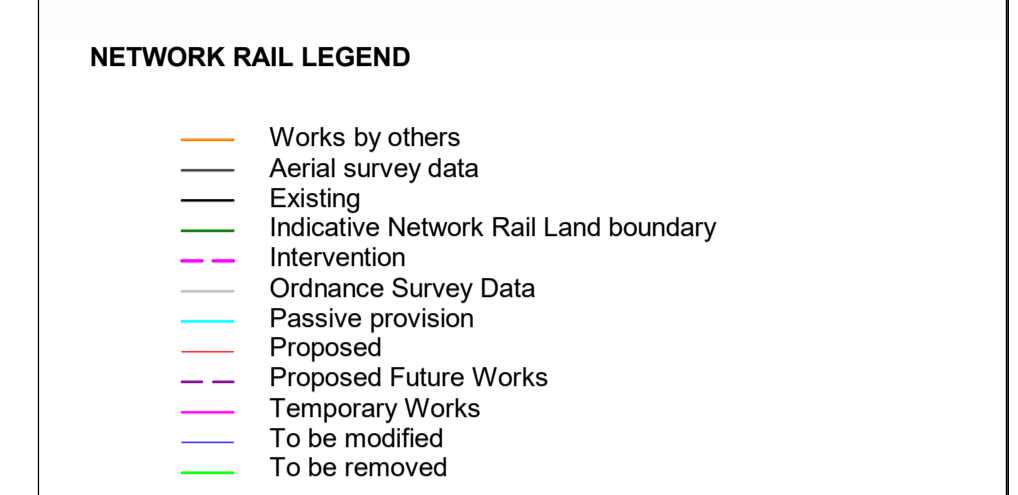
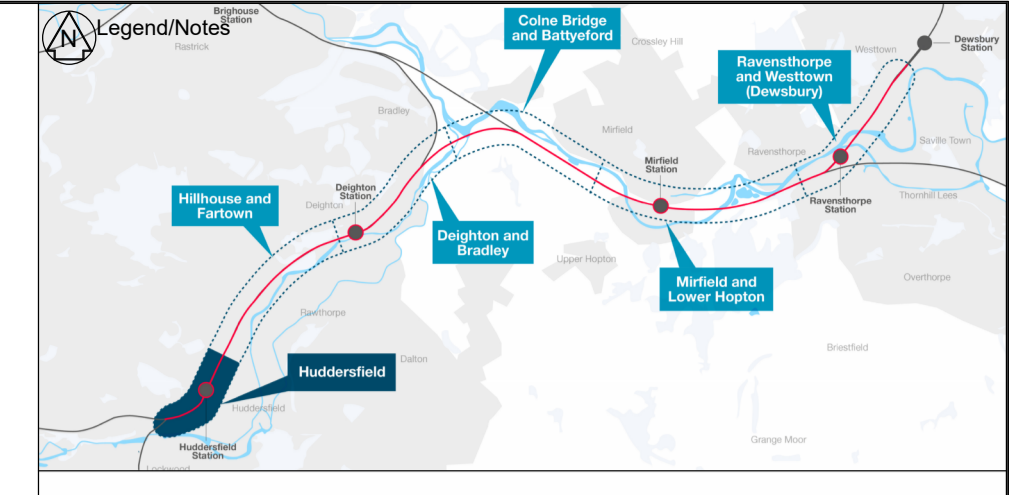
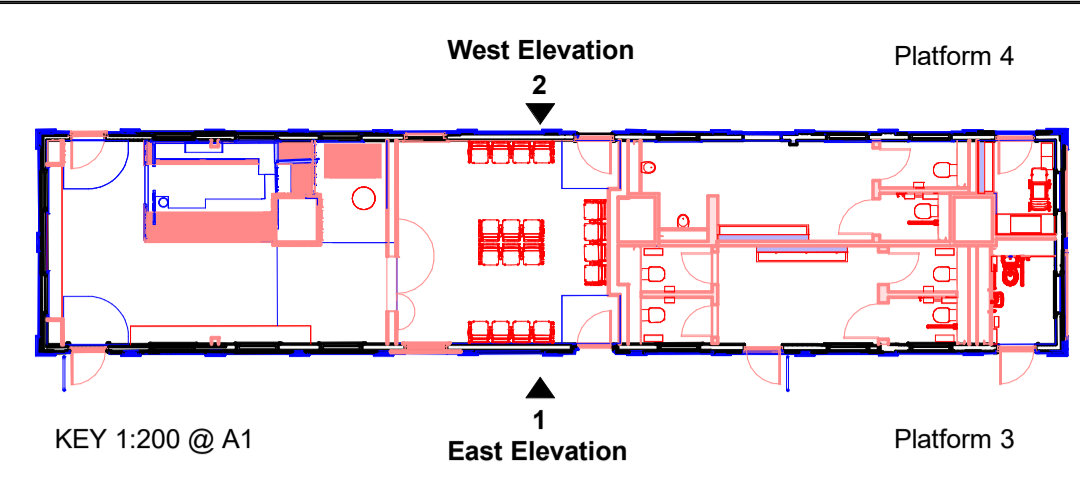
Designed	E. Nettleship	Signed	Date	10/09/2025
Author	K. Krassoy	Signed	Date	10/09/2025
Checked	T. Pearson	Signed	Date	10/09/2025
Approved	J. Portlock	Signed	Date	10/09/2025

Scale(s)	As indicated	ELR & Mileage	25.1188 to 25.1428
Alternative Reference		Sheet	1 of 1

Drawing Number  
151667-TSA-30-MVL3-DRG-A-AR-013009

B01





**Notes**

See drawing 151667-TSA-30-MVL3-DRG-A-AR-013000 for general notes. Refer to the architectural specification (151667-TSA-30-MVL3-SPE-W-AR-010008) for further details and requirements. This drawing is based on survey measurement drawings/models provided by BAM/Severn. Do not scale from this drawing. Only figured dimensions are to be used. All dimension are in millimetres under noted otherwise. All levels are in metres above the ordnance datum unless noted otherwise.

B01	10/09/25	Issued for DRN							
P01	28/07/25	Issued for IFC							
Rev	Date	Description of Revisions	Drawn	Checked	Appr	Suitability			
Status							S3		



Authorised \_\_\_\_\_ Signed \_\_\_\_\_ Date \_\_\_\_\_

Contractor(s)  
**TRU - West Alliance**

Location/Level ZZ	
Type CAD Drawing	Sub-type General Arrangement
Role Heritage	Sub-Role Architect
Zone ZZ	
Phasing Proposed	Grip Stage 6

Project  
**Huddersfield Station - Tea Rooms**

Contract no.  
**151667**

Contract Title  
**TRU - West of Leeds**

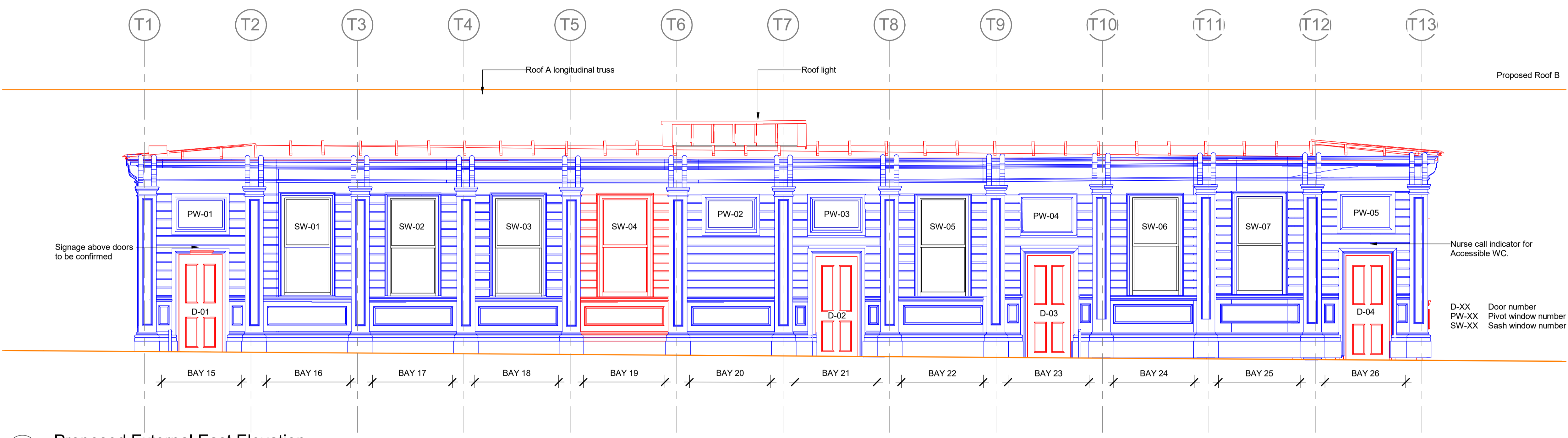
Drawing Title  
**Proposed External East and West Elevations**

Designed	E. Nettleship	Signed		Date	10/09/2025
Author	K. Krassoy	Signed		Date	10/09/2025
Checked	T. Pearson	Signed		Date	10/09/2025
Approved	J. Portlock	Signed		Date	10/09/2025

Scale(s)	As indicated	ELR & Mileage	25.1188 to 25.1428
Alternative Reference		Sheet	1 of 1

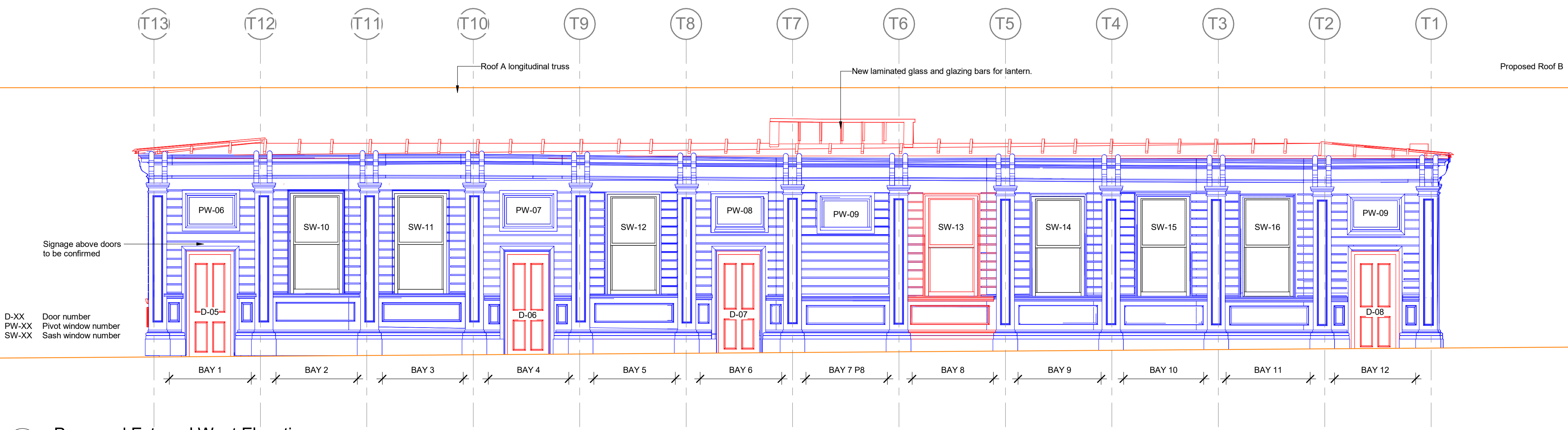
Drawing Number	151667-TSA-30-MVL3-DRG-A-AR-013010	Revision	B01
----------------	------------------------------------	----------	-----

- CDM-W3-G5-5801 Fall from height
- CDM-W3-G5-5802 Existing paint. Historical Victorian Green Paris or Scheele contains arsenic. Presence of lead
- CDM-W3-G5-5804 Contact with or inhalation of guano on historic building fabric. Exposure during handling or repair
- CDM-W3-G5-5807 Structural collapse of scaffold
- CDM-W3-G5-5809 Risk of falling objects
- CDM-W3-G5-5811 Fall from height or structural collapse of fragile roof/roof light

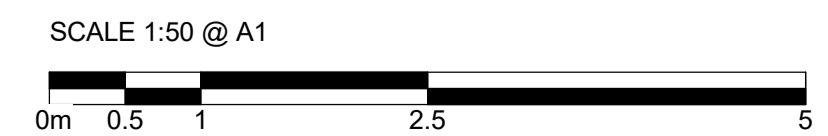


1 Proposed External East Elevation  
1 : 50 @A1

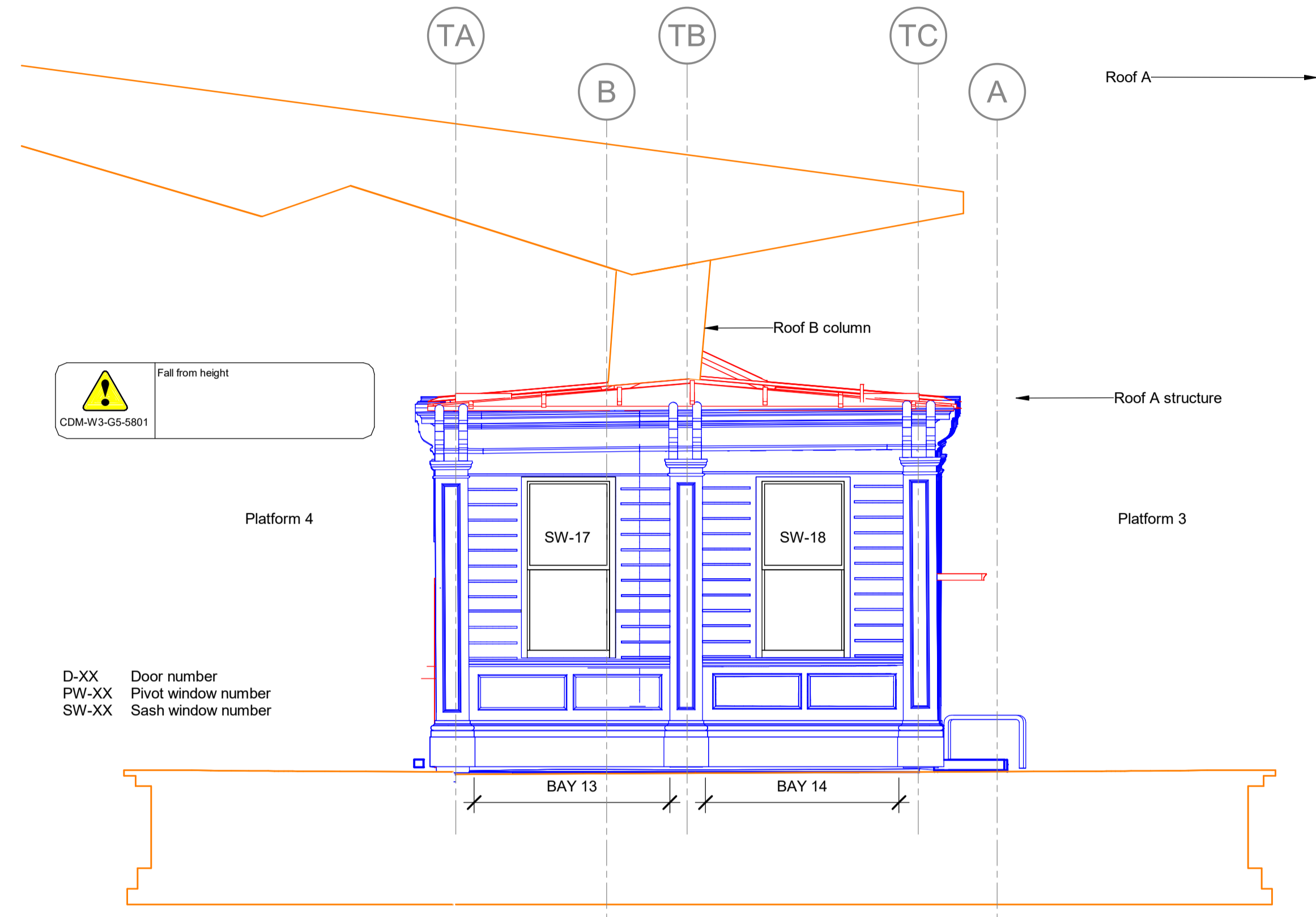
- CDM-W3-G5-5801 Fall from height



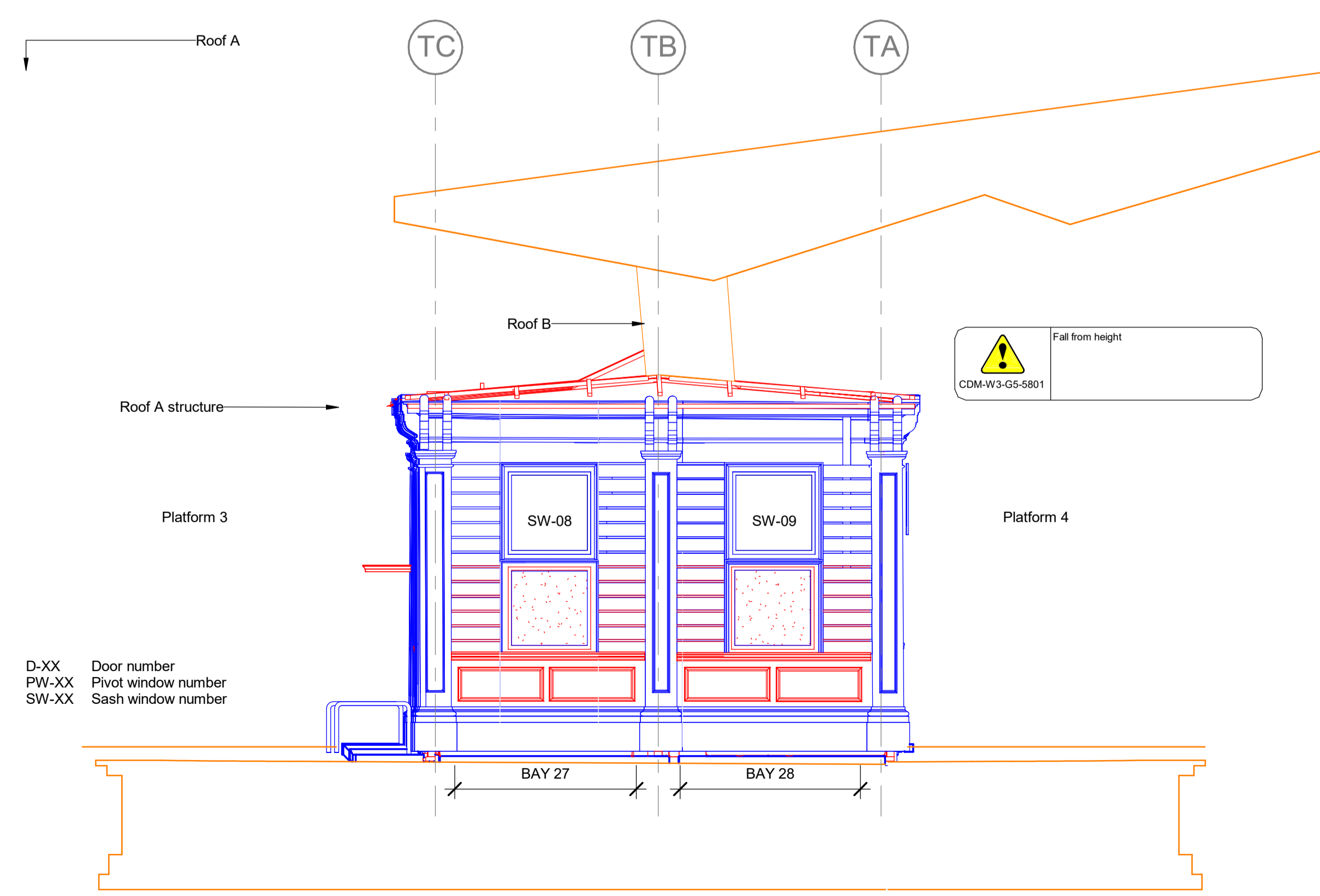
2 Proposed External West Elevation  
1 : 50 @A1



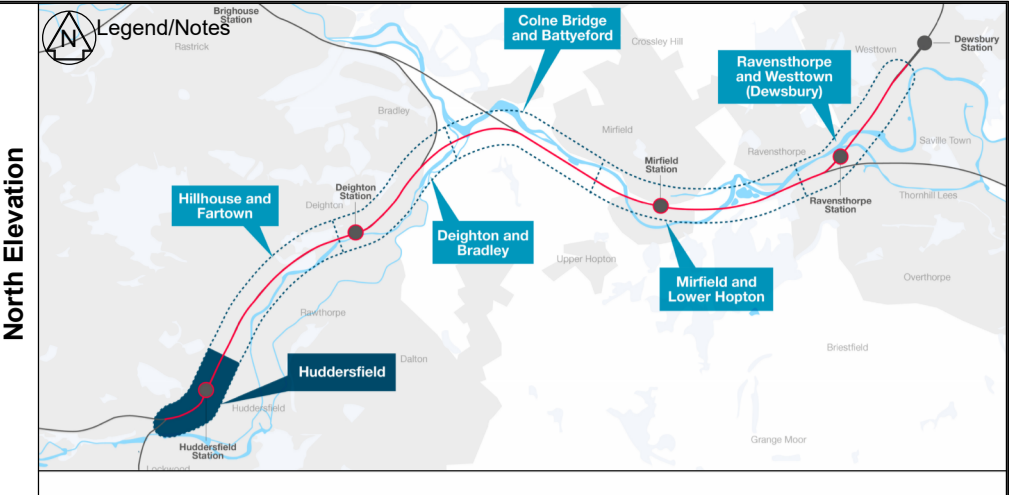
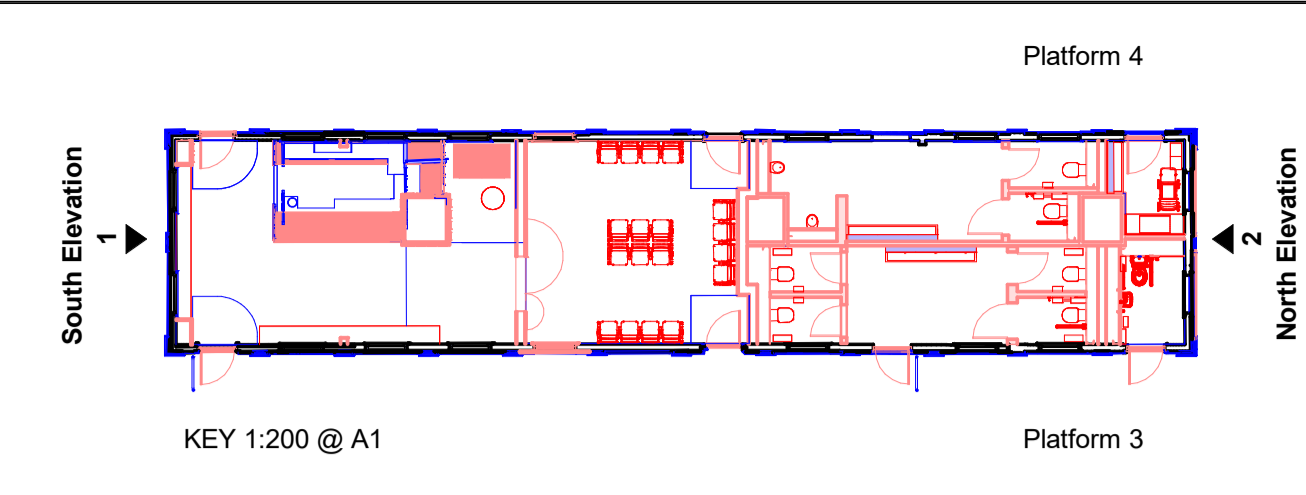
- Existing paint: Historical Victorian Green Paris or Scheele contains arsenic. Presence of lead  
CDM-W3-G5-5802
- Contact with or inhalation of guano on historic building fabric. Exposure during handling or repair  
CDM-W3-G5-5804
- Structural collapse of scaffold  
CDM-W3-G5-5807
- Risk of falling objects  
CDM-W3-G5-5809
- Fall from height or structural collapse of fragile roof/roof light  
CDM-W3-G5-5811



**1 Proposed External South Elevation**  
1: 50 @A1



**2 Proposed External North Elevation**  
1: 50 @A1



- NETWORK RAIL LEGEND**
- Works by others
  - Aerial survey data
  - Existing
  - Indicative Network Rail Land boundary
  - Intervention
  - Ordnance Survey Data
  - Passive provision
  - Proposed
  - Proposed Future Works
  - Temporary Works
  - To be modified
  - To be removed

**Notes**

See drawing 151667-TSA-30-MVL3-DRG-A-AR-013000 for general notes. Refer to the architectural specification (151667-TSA-30-MVL3-SPE-W-AR-010008) for further details and requirements. This drawing is based on survey measurement drawings/models provided by BAM/Severn. Do not scale from this drawing. Only figured dimensions are to be used. All dimension are in millimetres under noted otherwise. All levels are in metres above the ordnance datum unless noted otherwise.

Rev	Date	Description of Revisions	Drawn	Checked	Appr	Suitability
Status						<b>S3</b>



Authorised \_\_\_\_\_ Signed \_\_\_\_\_ Date \_\_\_\_\_

Contractor(s)  
**TRU - West Alliance**

Location/Level  
ZZ

Type	CAD Drawing	Sub-type	General Arrangement
Role	Heritage	Sub-Role	Architect
Zone	ZZ		
Phasing	Proposed	Grip Stage	6

Project  
**Huddersfield Station - Tea Rooms**

Contract no.  
**151667**

Contract Title  
**TRU - West of Leeds**

Drawing Title  
**Proposed External North and South Elevations**

Designed	E. Nettleship	Signed	Date	10/09/2025
Author	K. Krassoy	Signed	Date	10/09/2025
Checked	T. Pearson	Signed	Date	10/09/2025
Approved	J. Portlock	Signed	Date	10/09/2025

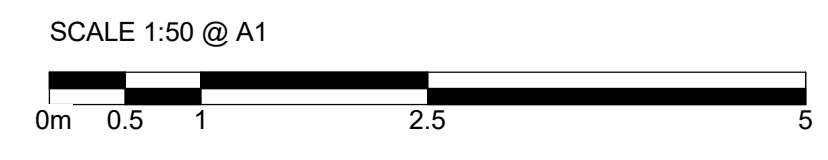
Scale(s)  
As indicated

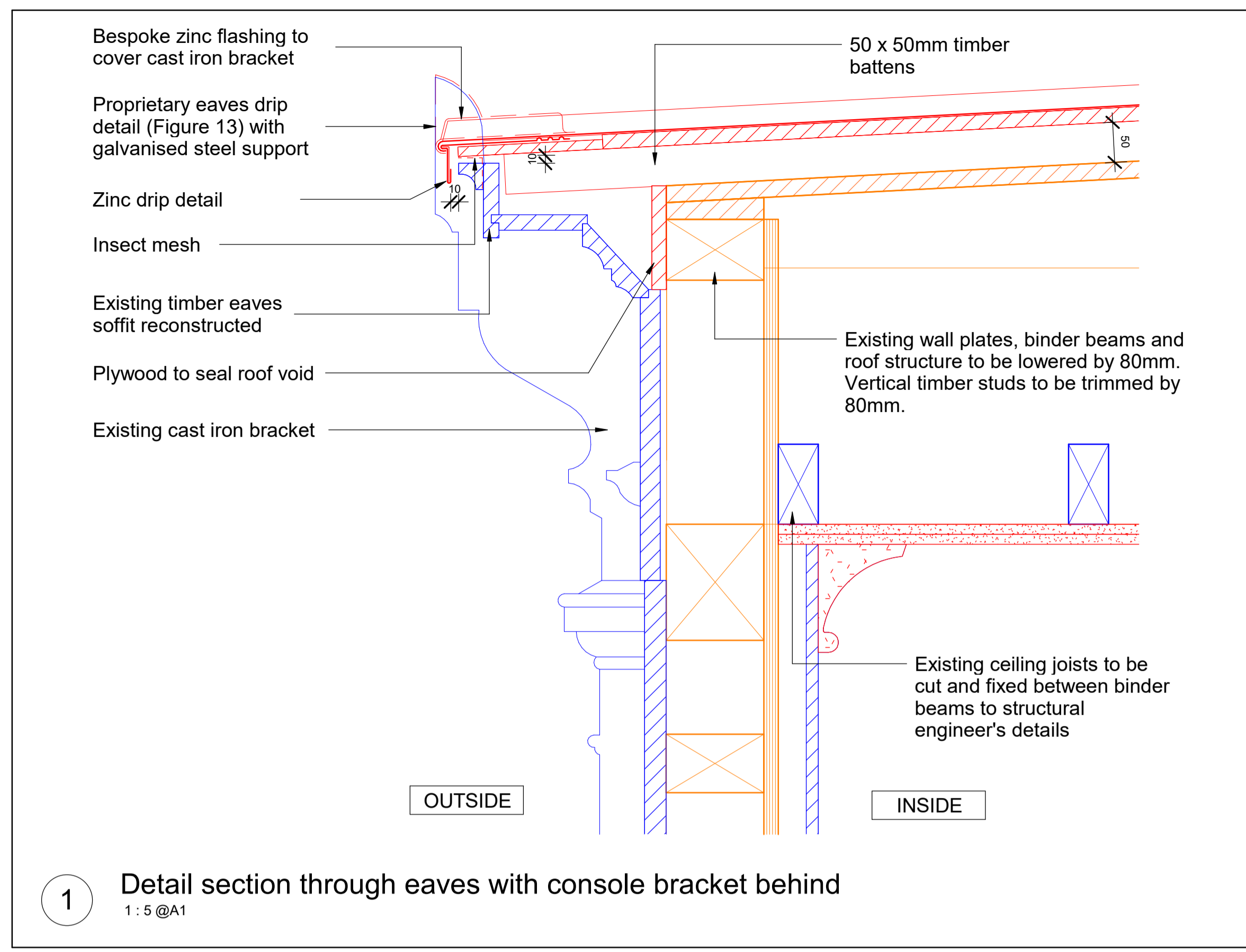
Alternative Reference  
ELR & Mileage  
25.1188 to 25.1428

Drawing Number  
151667-TSA-30-MVL3-DRG-A-AR-013011

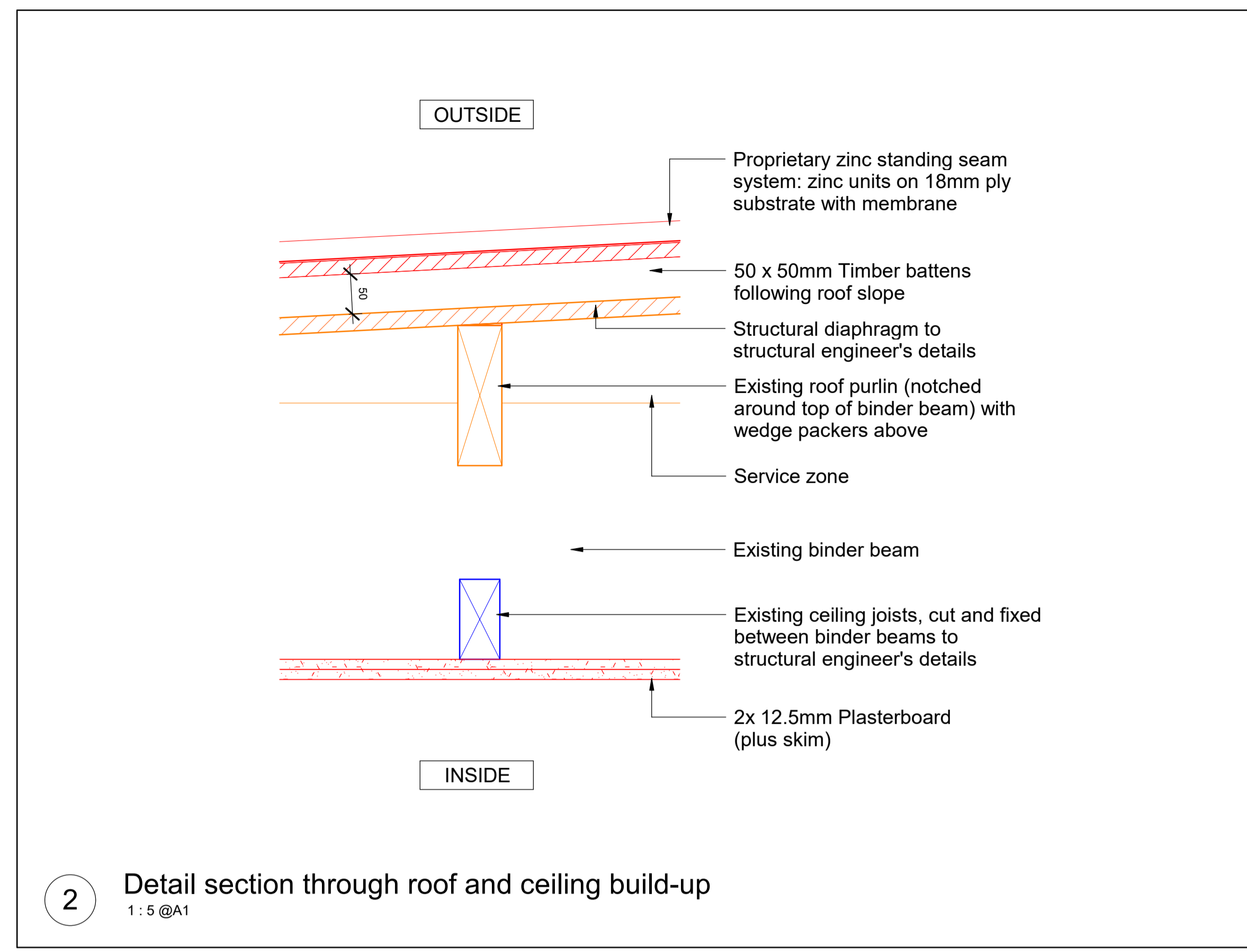
Sheet  
1 of 1

Revision  
B01

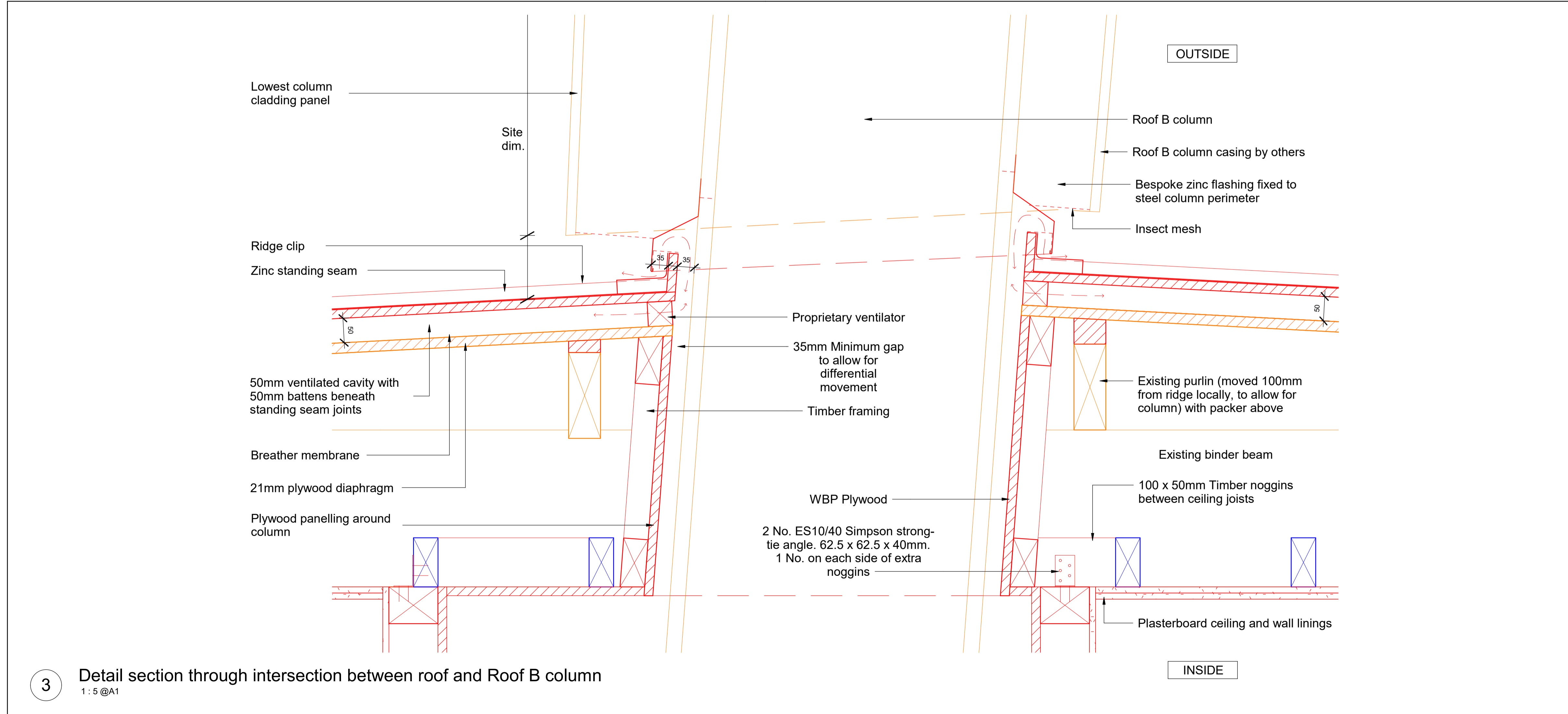




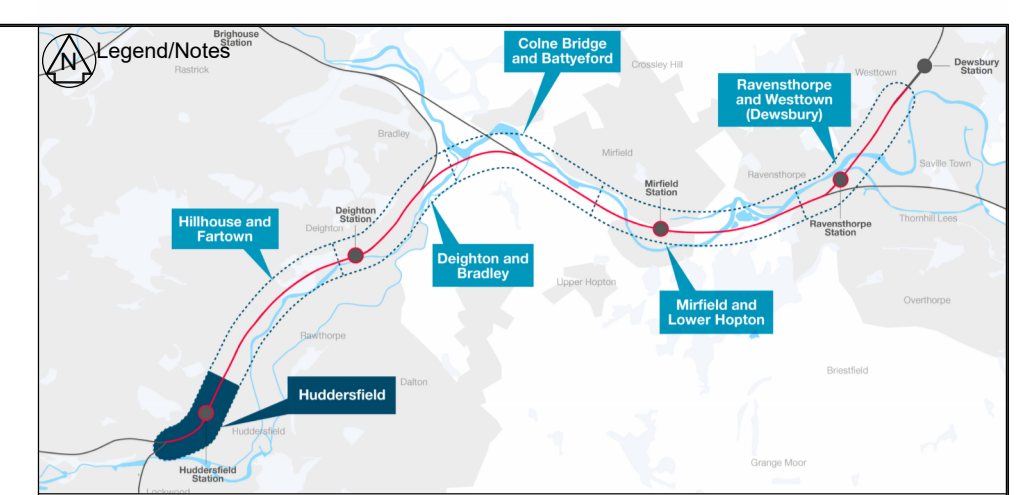
**1** Detail section through eaves with console bracket behind  
1 : 5 @A1



**2** Detail section through roof and ceiling build-up  
1 : 5 @A1



**3** Detail section through intersection between roof and Roof B column  
1 : 5 @A1



**NETWORK RAIL LEGEND**

- Works by others
- Aerial survey data
- Existing
- Indicative Network Rail Land boundary
- Intervention
- Ordnance Survey Data
- Passive provision
- Proposed
- Proposed Future Works
- Temporary Works
- To be modified
- To be removed

**Setting out:**  
Stability walls + structural slab + wall stud setting out is on hold pending receipt of measured information from specialist contractor.

**Safety, Health and Environmental Information:**  
For Health and Safety Information, refer to discipline specific Project Hazard Record. (151667-TSA-30-MVL3-REG-W-ST-180010).

Contact with toxins in existing paint on historic building fabric. Positioning during the stripping of the paint.  
CDM-W3-G5-5802

Services, such as electricity and water mains (on platform 3 & 4) damaged during reconstruction.  
CDM-W3-G5-5808

Rev	Date	Description of Revisions	Drawn	Chkd	Appr	Suitability
1	13/02/26	Issued for AFC				A

**Fit for Construction**



Authorised: \_\_\_\_\_ Signed: \_\_\_\_\_ Date: \_\_\_\_\_  
Contractor(s):

**TRU - West Alliance**

Location/Level	Type	Sub-type	Role	Zone	Phasing	Grip Stage
ZZ	CAD Drawing	Details	Heritage	ZZ	Proposed	6

**Huddersfield Station - Tea Rooms**

Contract no. **151667**

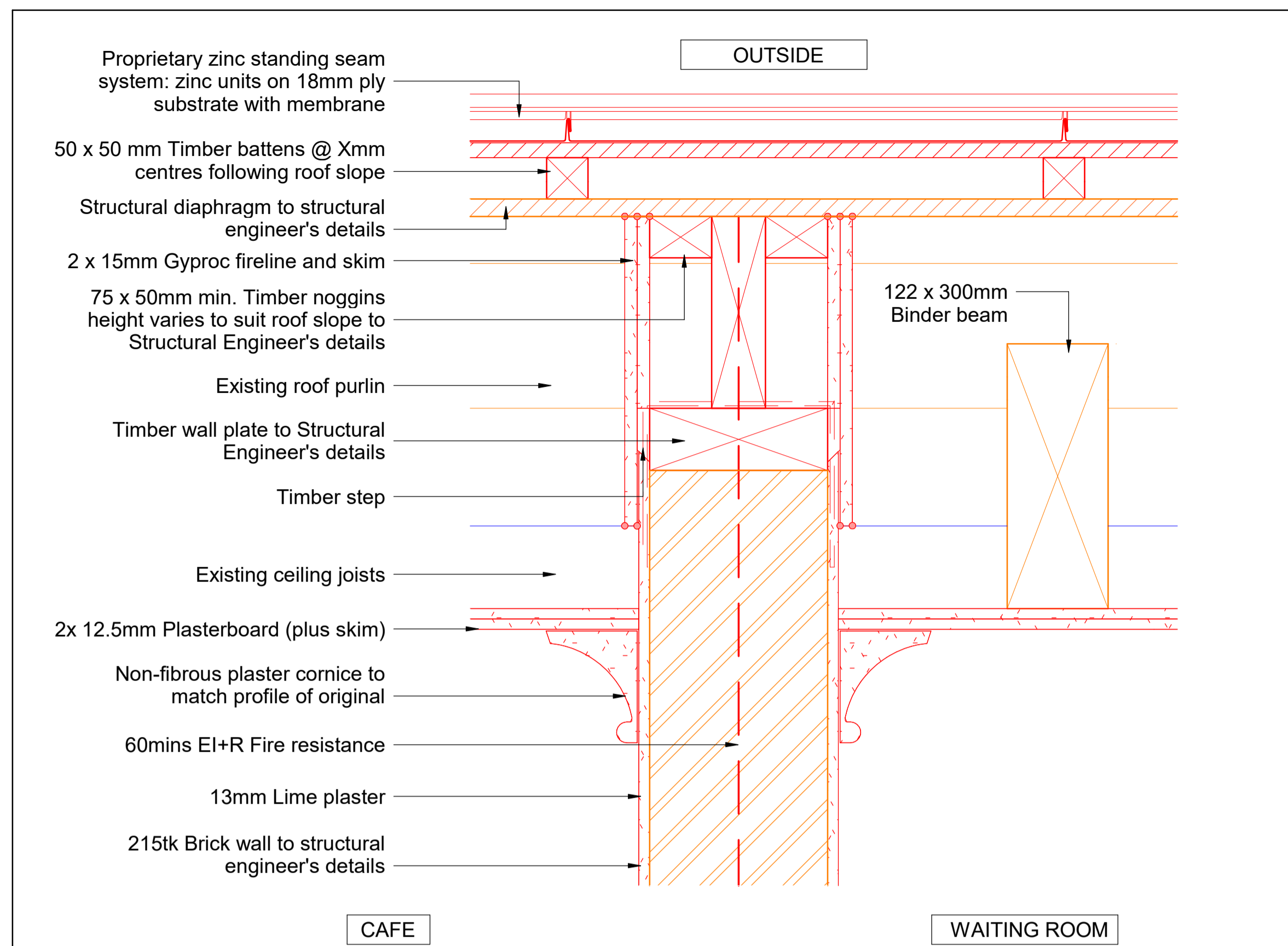
Contract Title **TRU - West of Leeds**

Drawing Title **Proposed Roof Details**

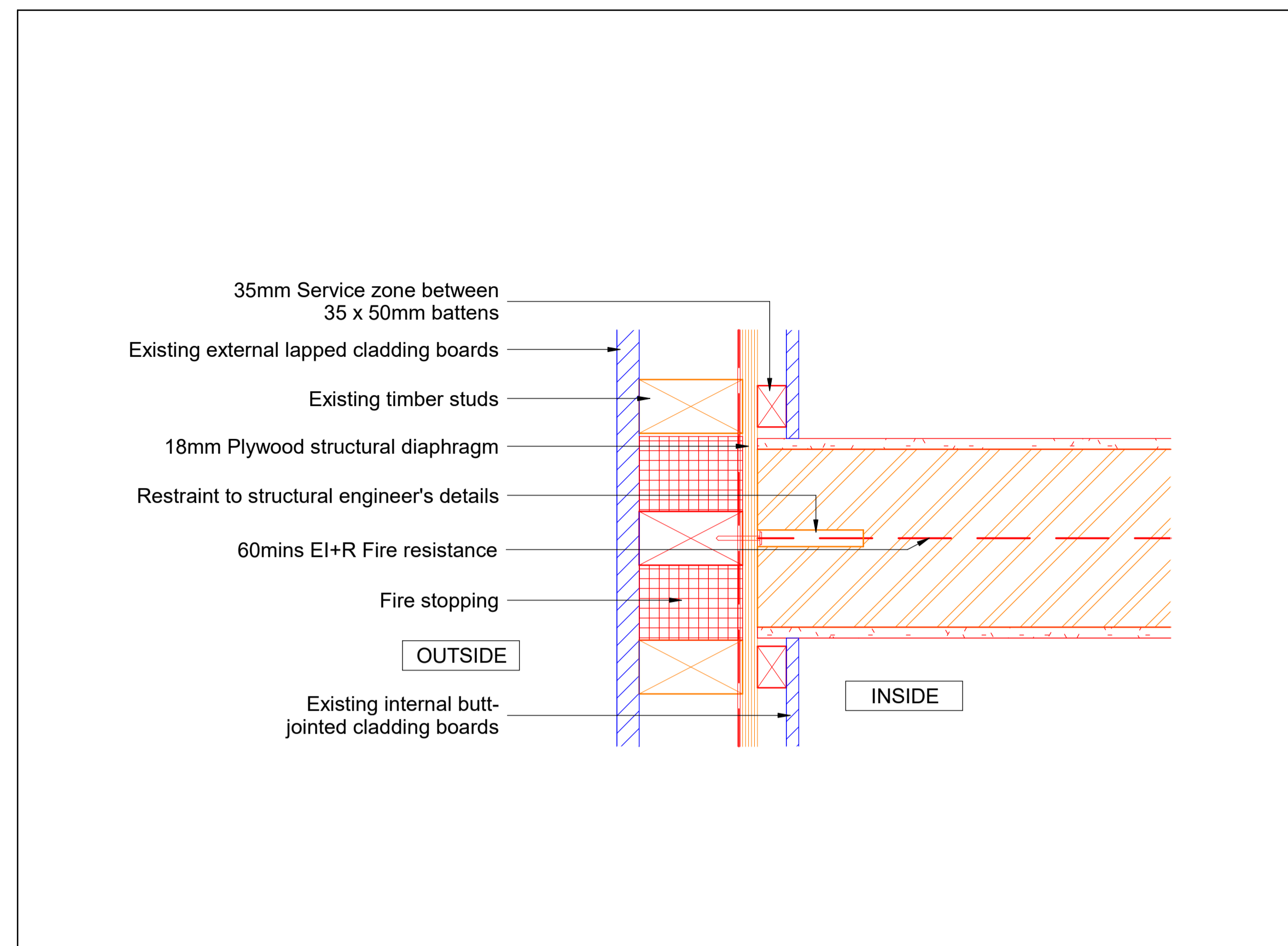
Designed	Author	Checked	Approved	Signed	Date
E. Nettleship	R. Nathan	T. Pearson	J. Portlock		13/02/2026

Scale(s) **As indicated** ELR & Mileage 25.1188 to 25.1428

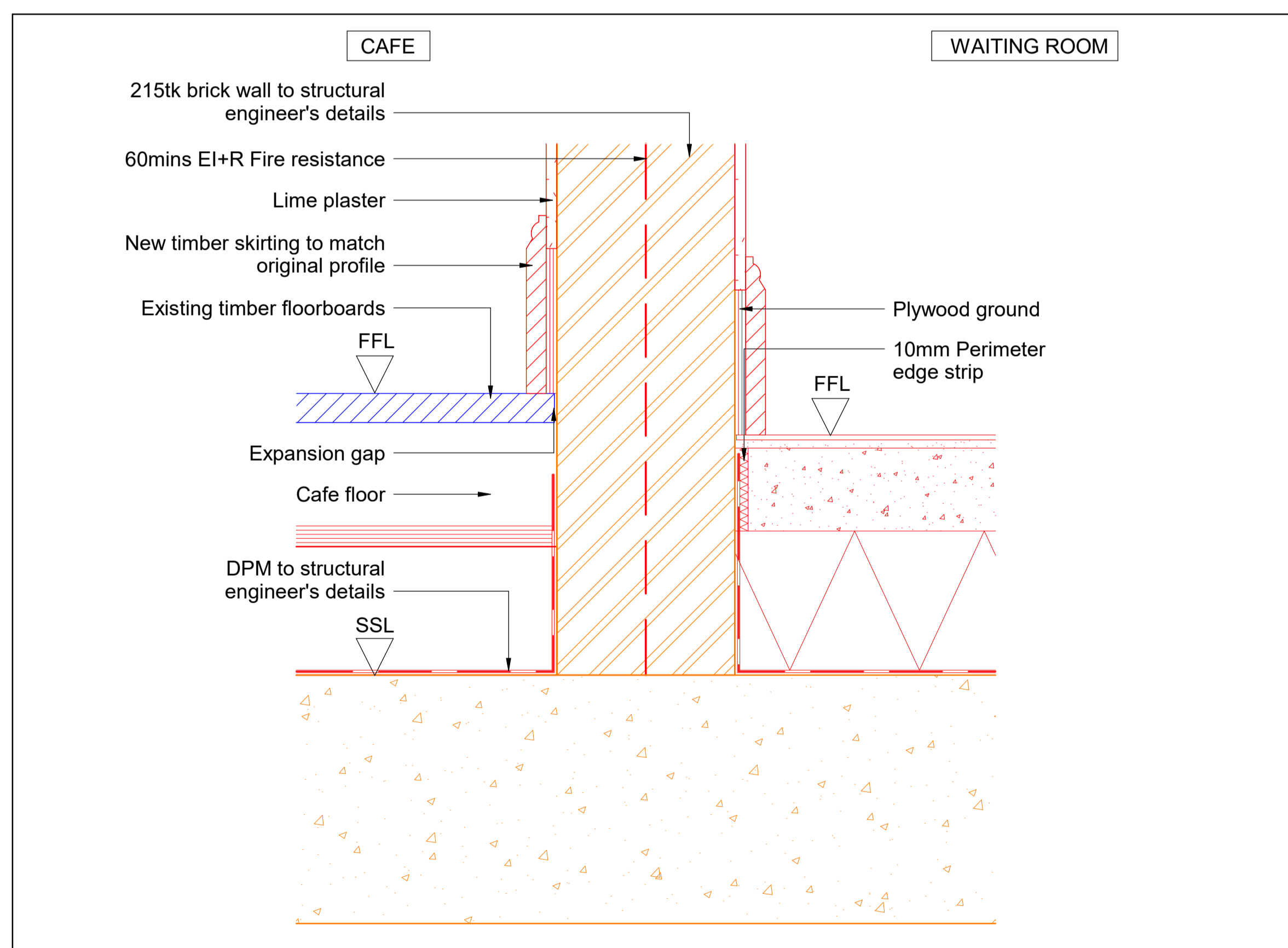
Alternative Reference	Sheet	Revision
	1 of 1	C01



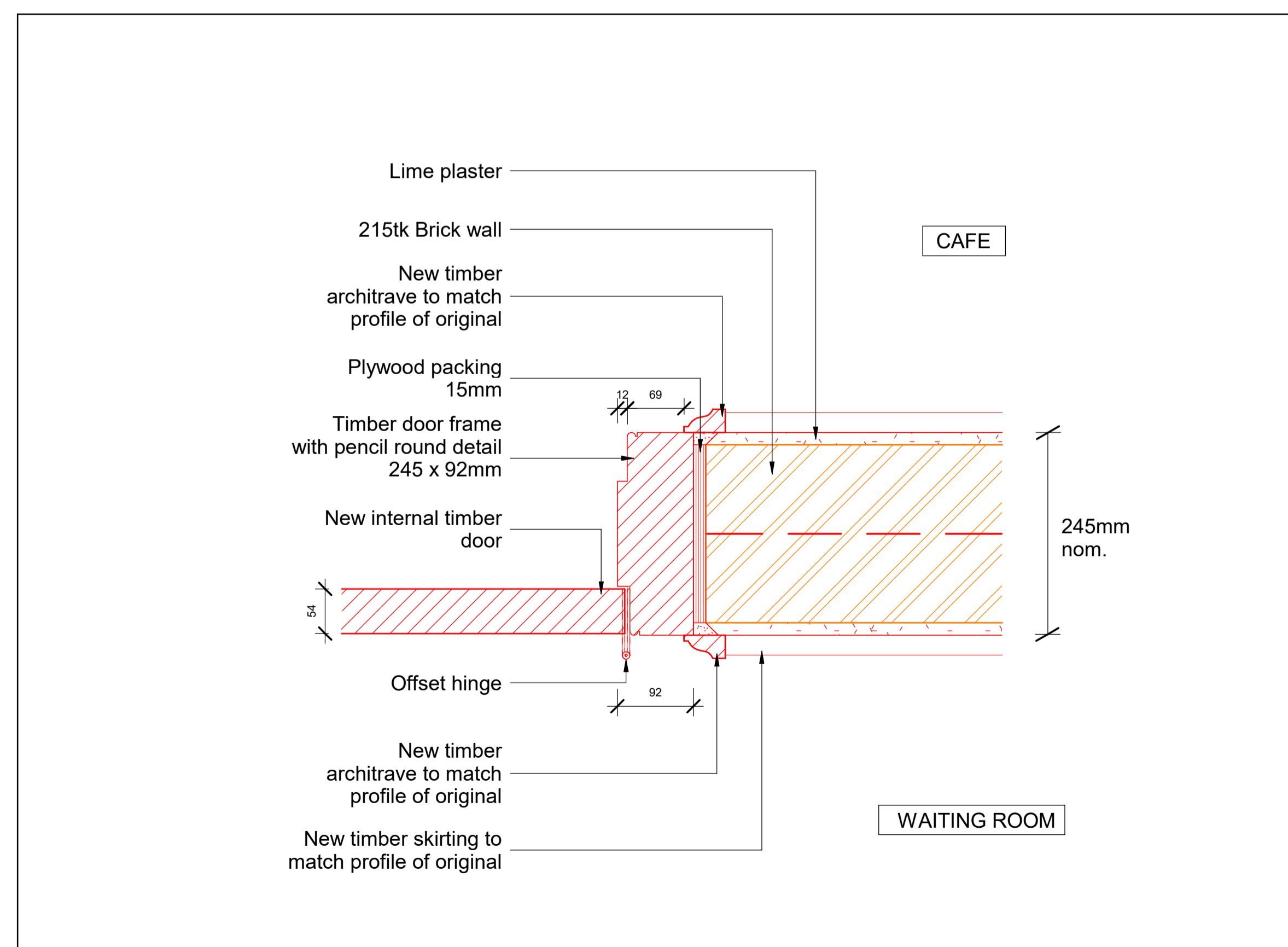
1 Section detail - internal brick wall head detail  
1 : 5 @A1



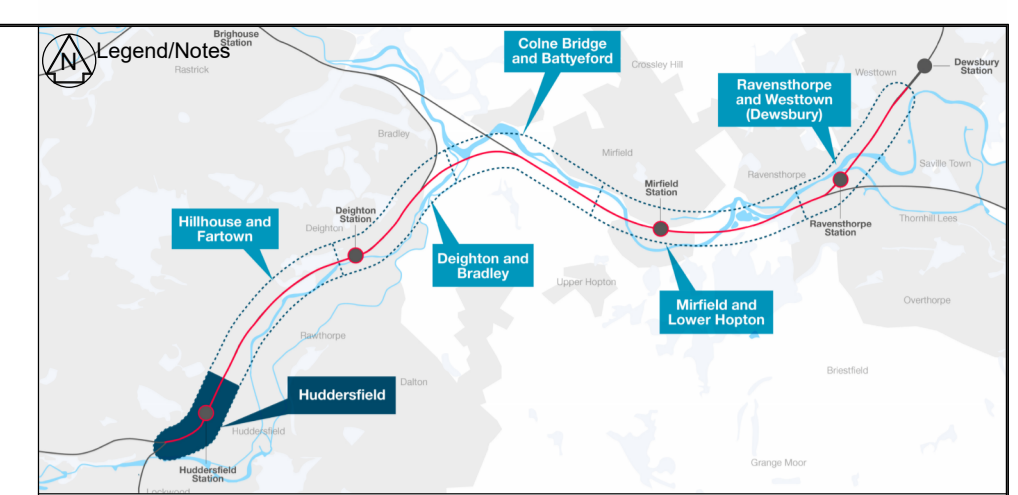
2 Plan detail of internal brick wall junction with external wall plan detail  
1 : 5 @A1



3 Section detail through brick wall  
1 : 5 @A1



4 Plan detail of internal D.09 door jamb  
1 : 5 @A1



- NETWORK RAIL LEGEND**
- Works by others
  - Aerial survey data
  - Existing
  - Indicative Network Rail Land boundary
  - Intervention
  - Ordnance Survey Data
  - Passive provision
  - Proposed
  - Proposed Future Works
  - Temporary Works
  - To be modified
  - To be removed

**Setting out:**  
Stability walls + structural slab + wall stud setting out is on hold pending receipt of measured information from specialist contractor.

**Safety, Health and Environmental Information:**  
For Health and Safety Information, refer to discipline specific Project Hazard Record. (151667-TSA-30-MVL3-REG-W-ST-180010).

Contact with toxins in existing paint on historic building fabric. Poisoning during the stripping of the paint.  
CDM-W3-G5-5802

Services, such as electricity and water mains (on platform 3 & 4) damaged during reconstruction.  
CDM-W3-G5-5808

Rev	Date	Description of Revisions	Drawn	Chkd	Appt	Submittal
1	13/02/20	Issued for AFC				



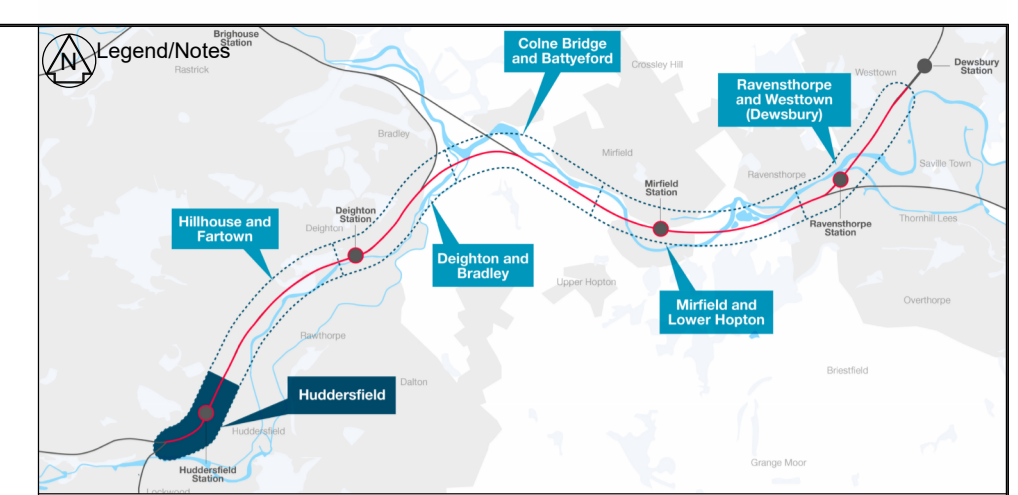
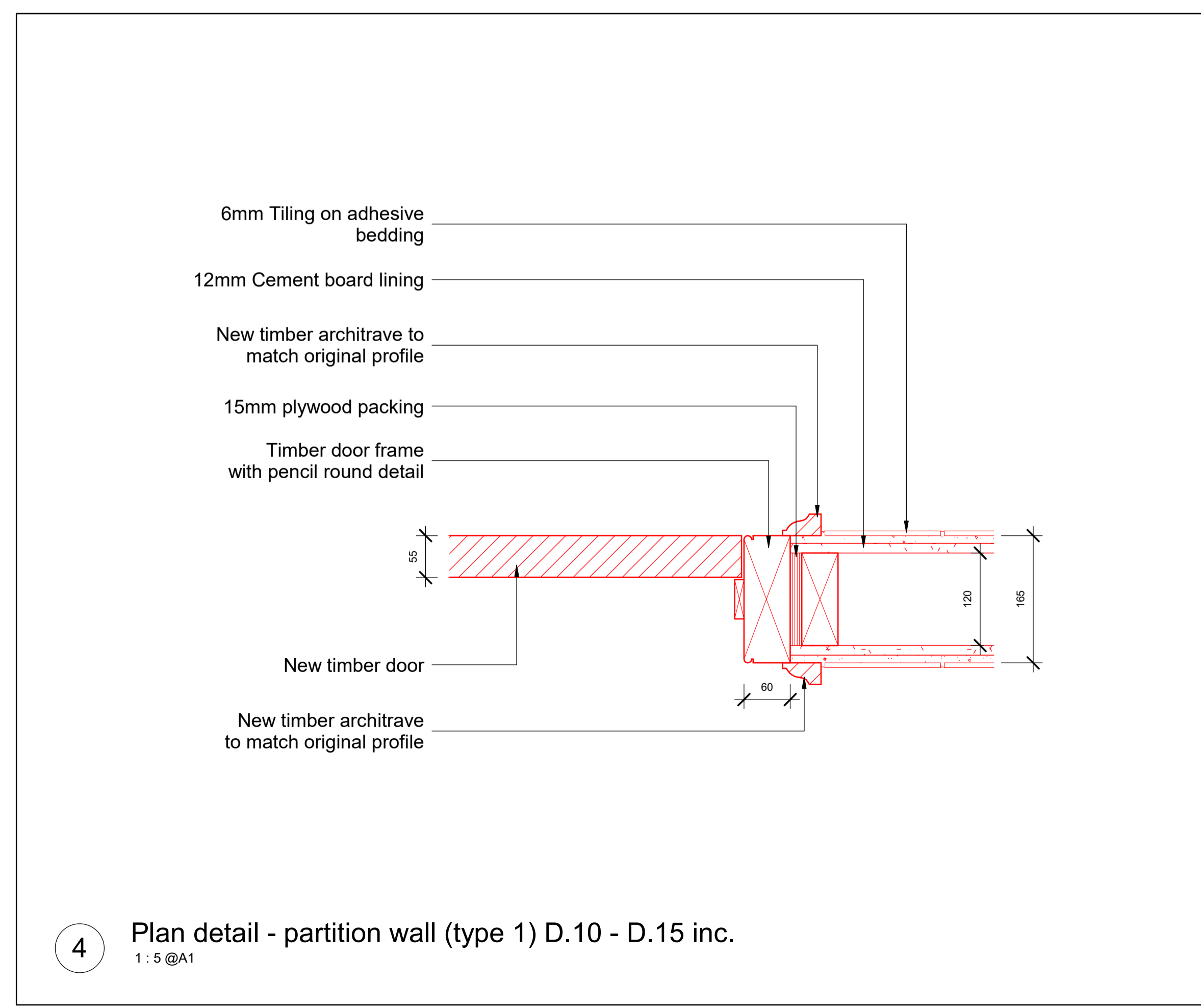
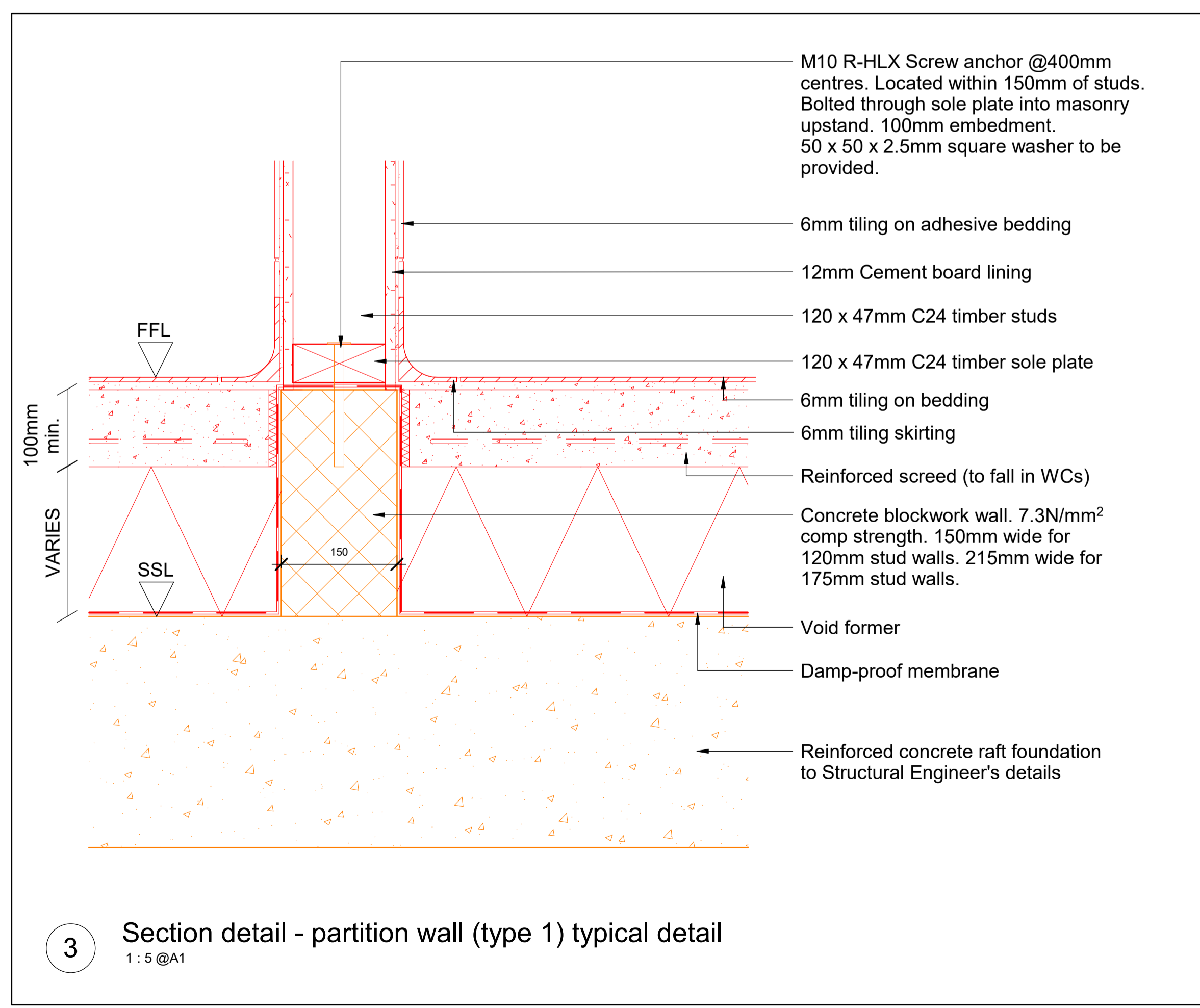
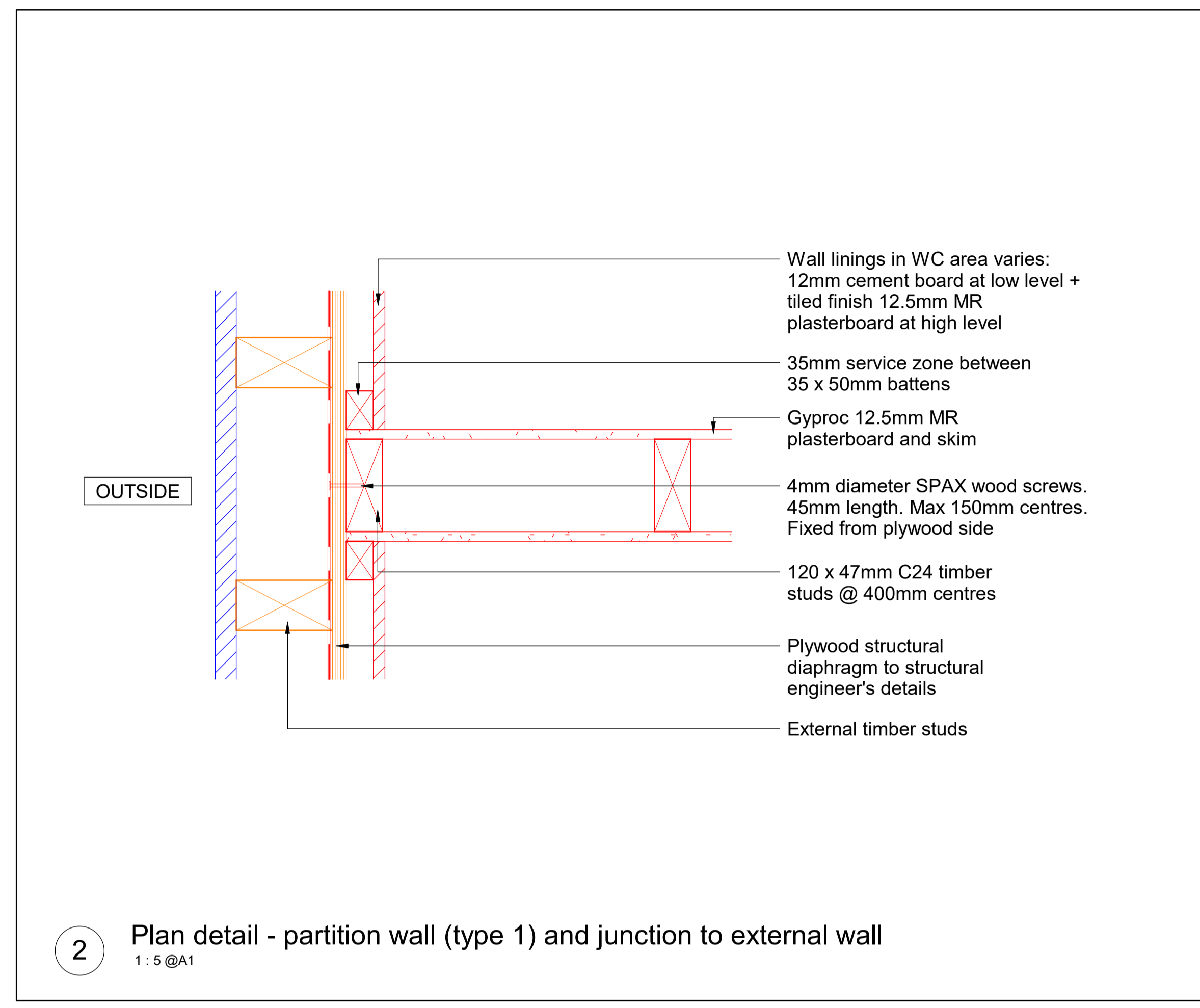
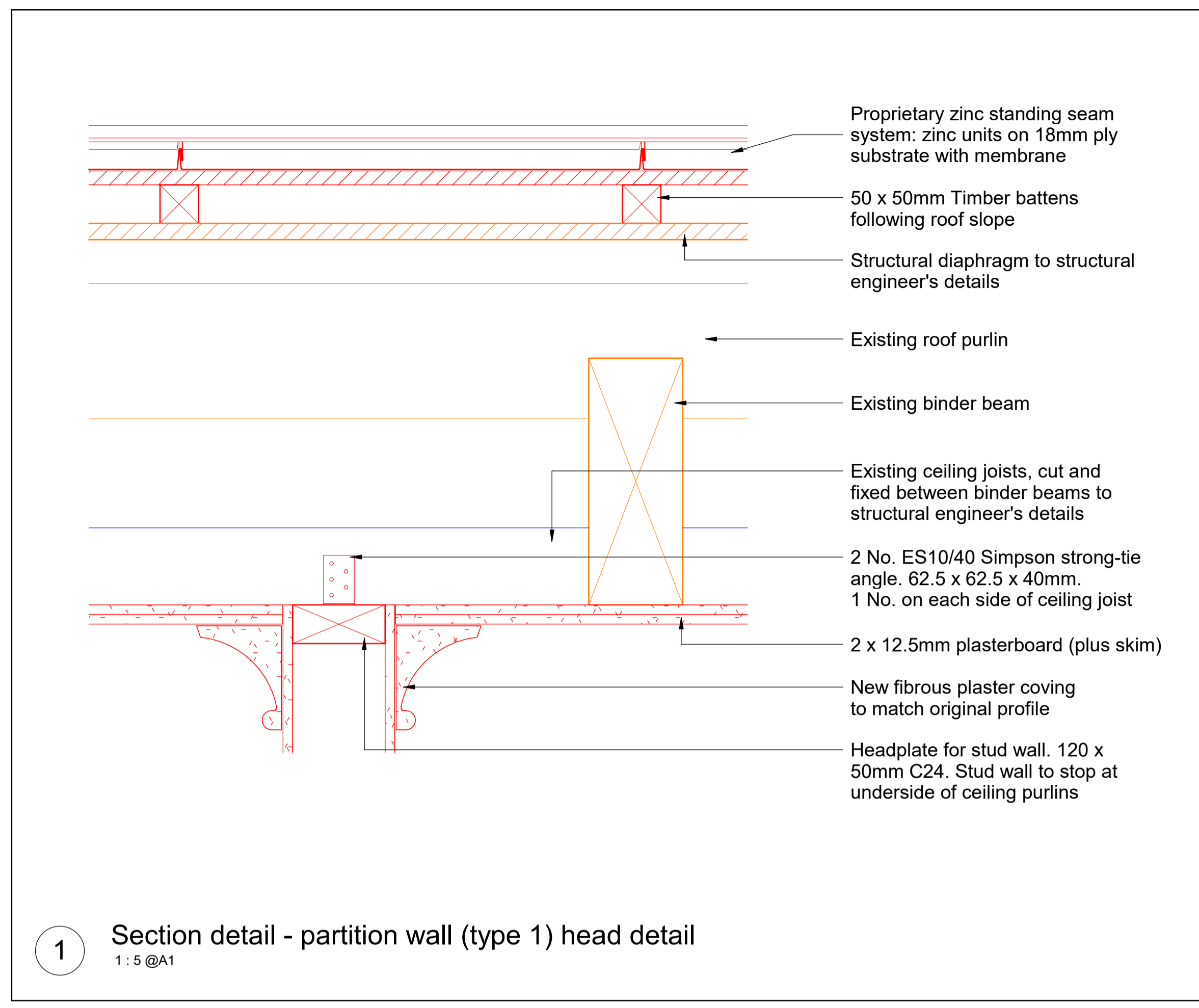
Authorised: \_\_\_\_\_ Signed: \_\_\_\_\_ Date: \_\_\_\_\_  
Contractor(s):

<b>TRU - West Alliance</b>	
Location/Level	ZZ
Type	CAD Drawing
Sub-type	Details
Role	Heritage
Sub-Role	Architect
Zone	ZZ
Phasing	Proposed
Grip Stage	6

**Huddersfield Station - Tea Rooms**  
Contract no. **151667**  
Contract Title **TRU - West of Leeds**  
Drawing Title **Proposed Internal Brick Wall Details**

Designed	Author	Checked	Approved	Signed	Date
E. Nettleship	R. Nathan	T. Pearson	J. Portlock		13/02/2026

Scale(s)	As indicated	ELR & Mileage	25.1188 to 25.1428
Alternative Reference		Sheet	1 of 1
Drawing Number	151667-TSA-30-MVL3-DRG-A-AR-013034	Revision	C01



**NETWORK RAIL LEGEND**

- Works by others
- Aerial survey data
- Existing
- Indicative Network Rail Land boundary
- Intervention
- Ordnance Survey Data
- Passive provision
- Proposed
- Proposed Future Works
- Temporary Works
- To be modified
- To be removed

**Setting out:**  
Stability walls + structural slab + wall stud setting out is on hold pending receipt of measured information from specialist contractor.

**Safety, Health and Environmental Information:**  
For Health and Safety Information, refer to discipline specific Project Hazard Record. (151667-TSA-30-MVL3-REG-W-ST-180010).

Contact with toxins in existing paint on historic building fabric. Poisoning during the stripping of the paint.  
CDM-W3-G5-5802

Services, such as electricity and water mains (on platform 3 & 4) damaged during reconstruction.  
CDM-W3-G5-5808

Rev	Date	Description of Revisions	Drawn	Chkd	Appr	Suitability
1	13/02/20	Issued for AFC				A



Authorised: \_\_\_\_\_ Signed: \_\_\_\_\_ Date: \_\_\_\_\_  
Contractor(s):

**TRU - West Alliance**

Location/Level	ZZ
Type	CAD Drawing
Sub-type	Details
Role	Heritage
Sub-Role	Architect
Zone	ZZ
Phasing	Proposed
Grip Stage	6

**Huddersfield Station - Tea Rooms**

Contract no.  
**151667**

Contract Title  
**TRU - West of Leeds**

Drawing Title  
**Proposed Internal Partition Details**

Designed	Author	Checked	Approved	Signed	Date
E. Nettleship	R. Nathan	T. Pearson	J. Portlock		13/02/2026

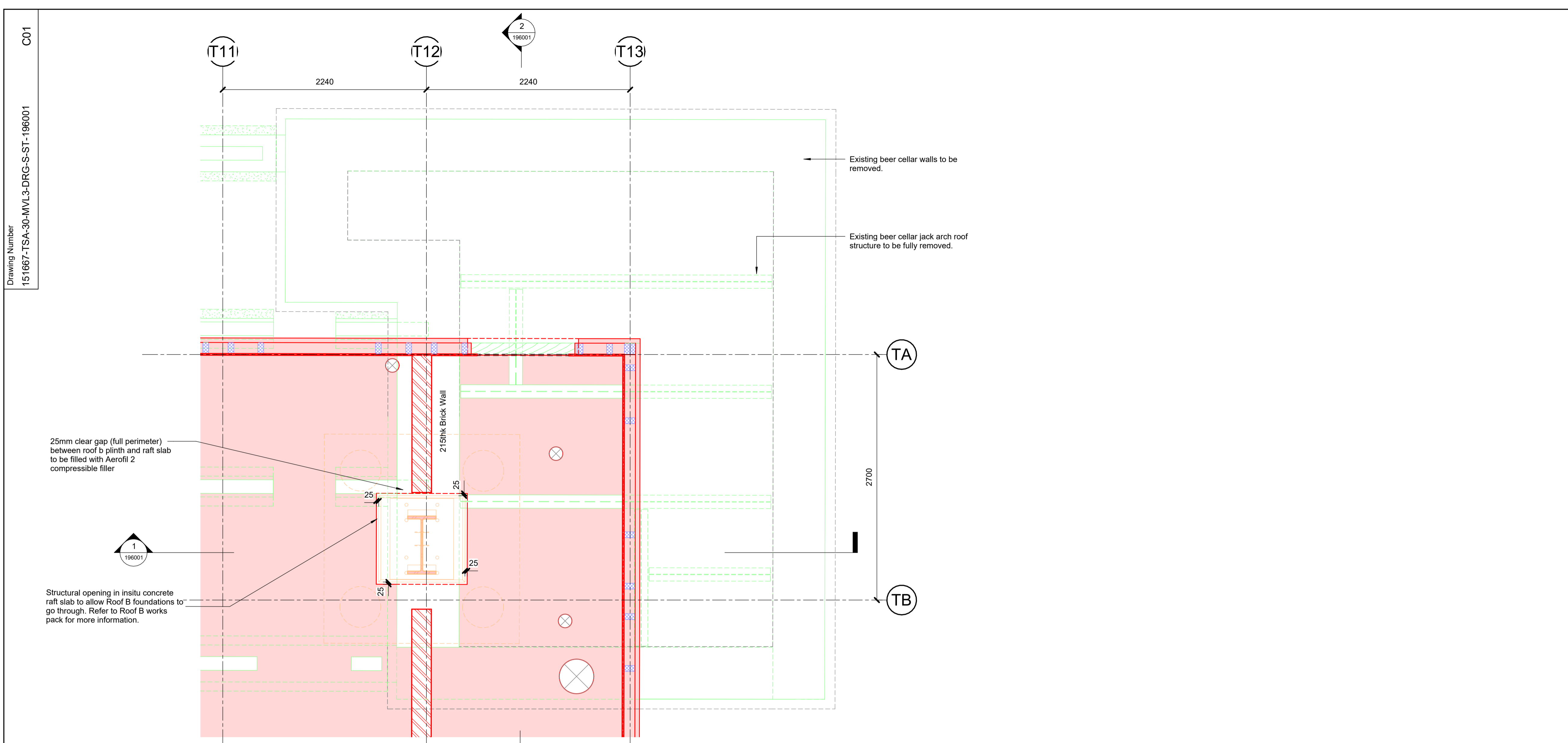
Scale(s)  
As indicated

Alternative Reference  
25.1188 to 25.1428

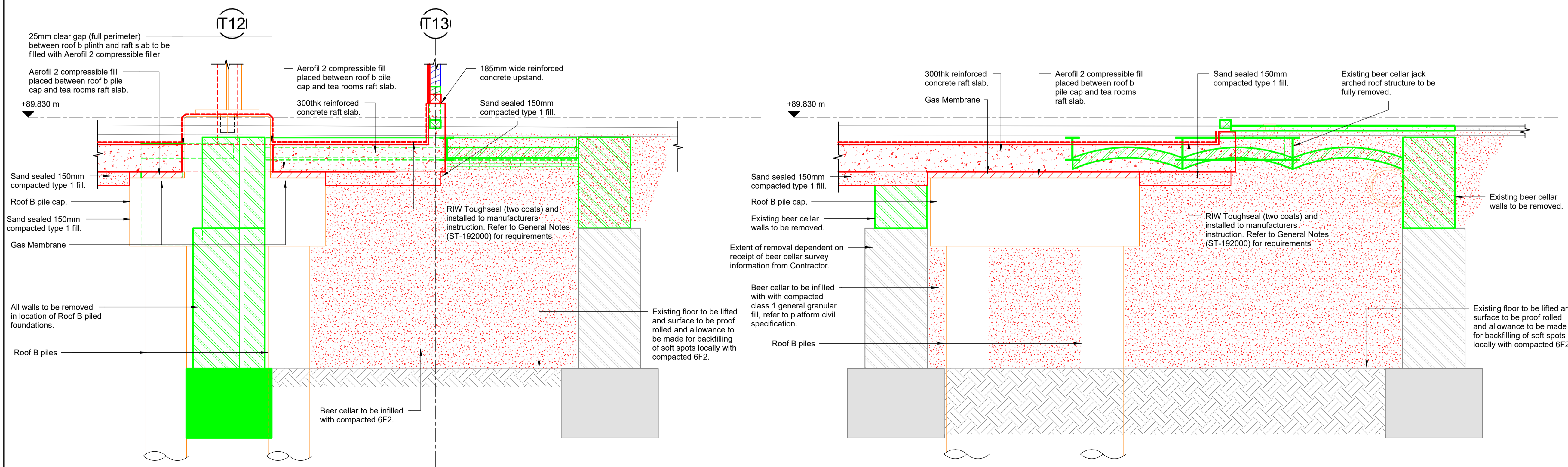
Sheet  
1 of 1

Drawing Number  
151667-TSA-30-MVL3-DRG-A-AR-013035

Sheet  
C01

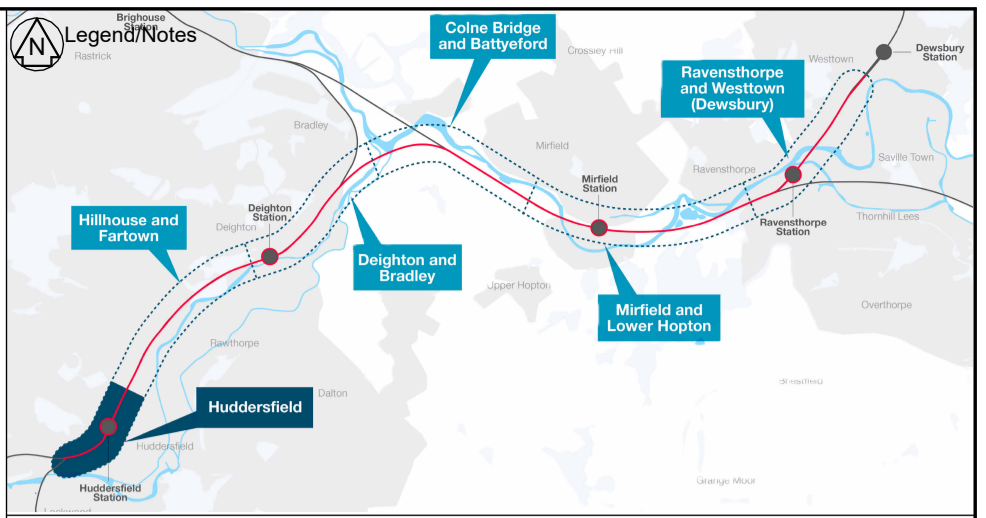


**Cellar plan**  
Scale 1 : 25



**Beer Cellar Construction Section 1**  
Scale 1 : 25

**Beer Cellar Construction Section 2**  
Scale 1 : 25



- Legend**
- Existing
  - Ordnance Survey Data
  - To be Removed
  - Proposed
  - Modified
  - Temporary Works
  - Works by others
- Note: Elements in grey shown for context only. Refer to relevant drawings for information relating to these elements.

- Notes**
- Refer to W3 CDM Risk Register extract 151667-TSA-30-MVL3-REG-W-ST-192000
  - Do not scale from this drawing. All dimensions are in millimetres and all levels are in metres unless stated otherwise.
  - Refer to drawing 151667-TSA-30-MVL3-DRG-S-ST-192000 for General Notes.
  - In constructing or maintaining the Works identified as Scheduled Works in Schedule 1 of the Network Rail (Huddersfield to West Town (Dewsbury) Improvements Order, Network Rail may deviate from the dimensions shown on this drawing to the extent permitted by the Order.
  - Refer to Civils Specification 151667-TSA-30-MVL3-SPE-W-ST-192000 that details the construction works.

Refer to HPC - Heritage Tagging and Storage Protocol Document for referencing of existing timber elements

Refer to Architectural package for information on facade and other non structural timber elements

**Safety, Health and Environment Information For Health and Safety Information** Refer to the discipline specific Project Hazard Record. (151667-TSA-30-MVL3-LOG-W-ST-192000)

The Contractor shall implement measures to confirm the presence of buried services where ground disturbance is required in accordance with HSG47 and NR/L2/INI/CP1030. This may include, but is not limited to, Electromagnetic Location (EML, e.g. CAT scanning), Ground Penetrating Radar (GPR) and/or trial holes as appropriate. Any buried services identified are to be marked up, diverted or protected as appropriate in accordance with NR/L2/INI/CP1030.

C01	09/12/25	Issued for AFC	SKK	JP	RG
B02	05/11/25	Issued for DRN	SKK	RL	JP
B01	10/09/25	Issued for DRN	SKK	RL	JP
Rev	Date	Description of Revisions	Drawn	Chkd	Appr
Status					Suitability
<b>Fit for Construction</b>					<b>A</b>



Authorised \_\_\_\_\_ Signed \_\_\_\_\_ Date \_\_\_\_\_

Contractor(s) **TRU - West Alliance**

Location/Level		STALYBRIDGE STN - HEATON LODGE JN (HUDD-MANC LINE)	
Type	CAD Drawing	Sub-type	Detail
Role	Structural	Sub-Role	Structures and Buildings
Zone	Huddersfield		
Phasing	Proposed	Grip Stage	GRIP 5

Project **Transpennine Route Upgrade**

Contract no. **151667**

Contract Title **TRU - West of Leeds**

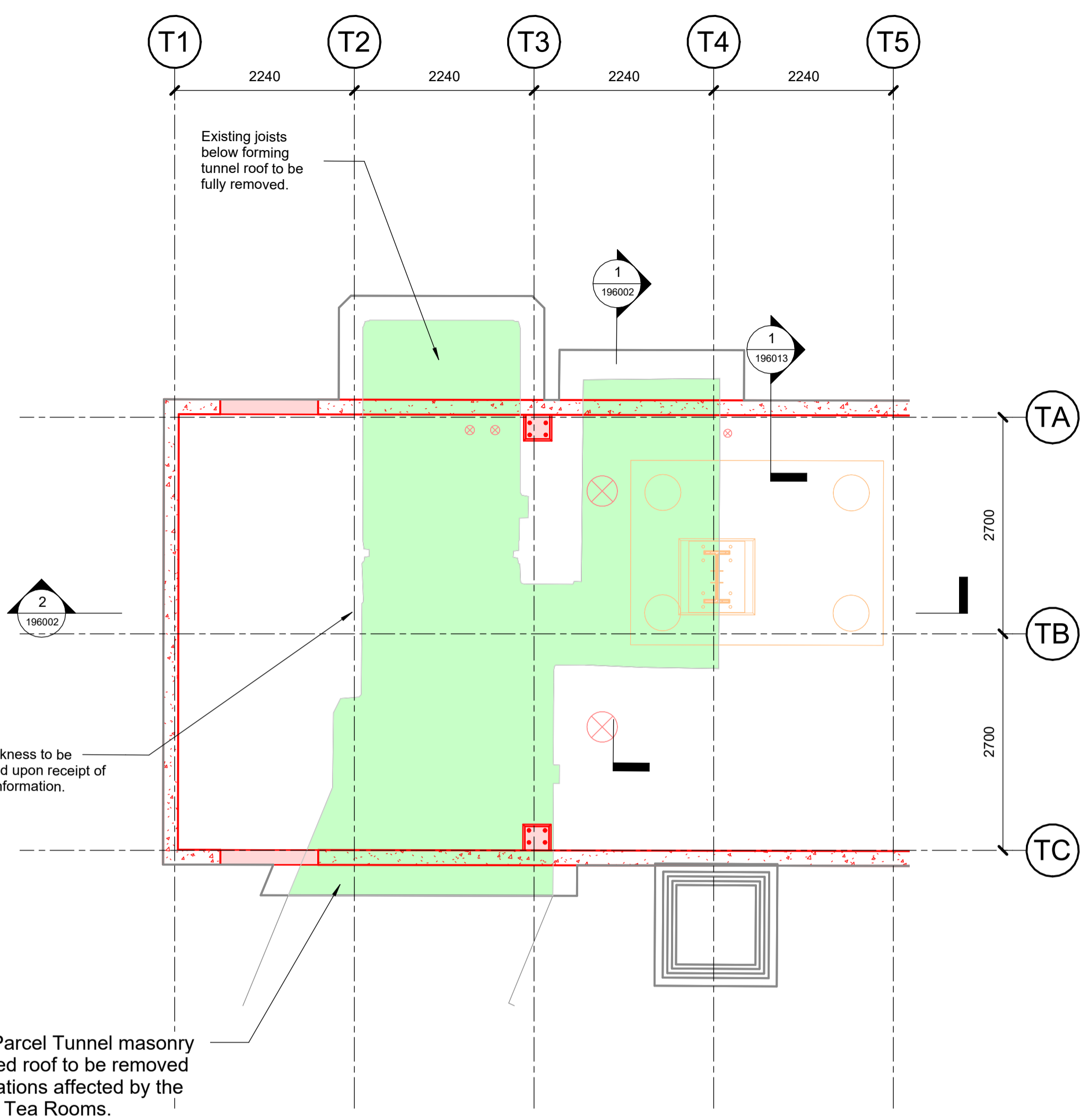
Drawing Title **W3-30-Huddersfield Station Tea Rooms Cellar Construction**

Designed	E. Marsden	Signed	Date	09/12/25
Author	S. Kaya	Signed	Date	09/12/25
Checked	J. Portlock	Signed	Date	09/12/25
Approved	R. Gee	Signed	Date	09/12/25

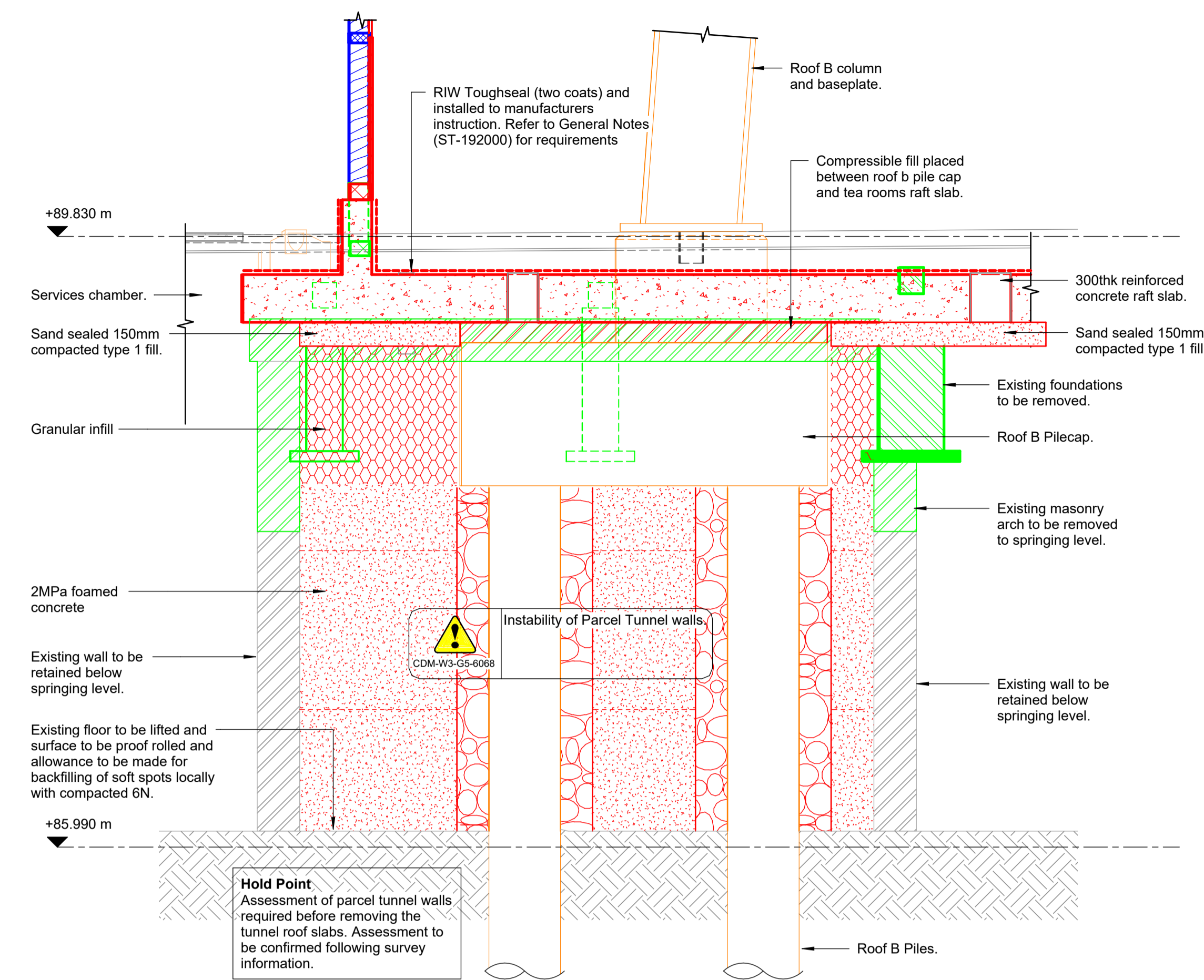
Scale(s) **As indicated** ELR & Mileage 25.1188 to 25.1428

Alternative Reference \_\_\_\_\_ Sheet **9** of **14**

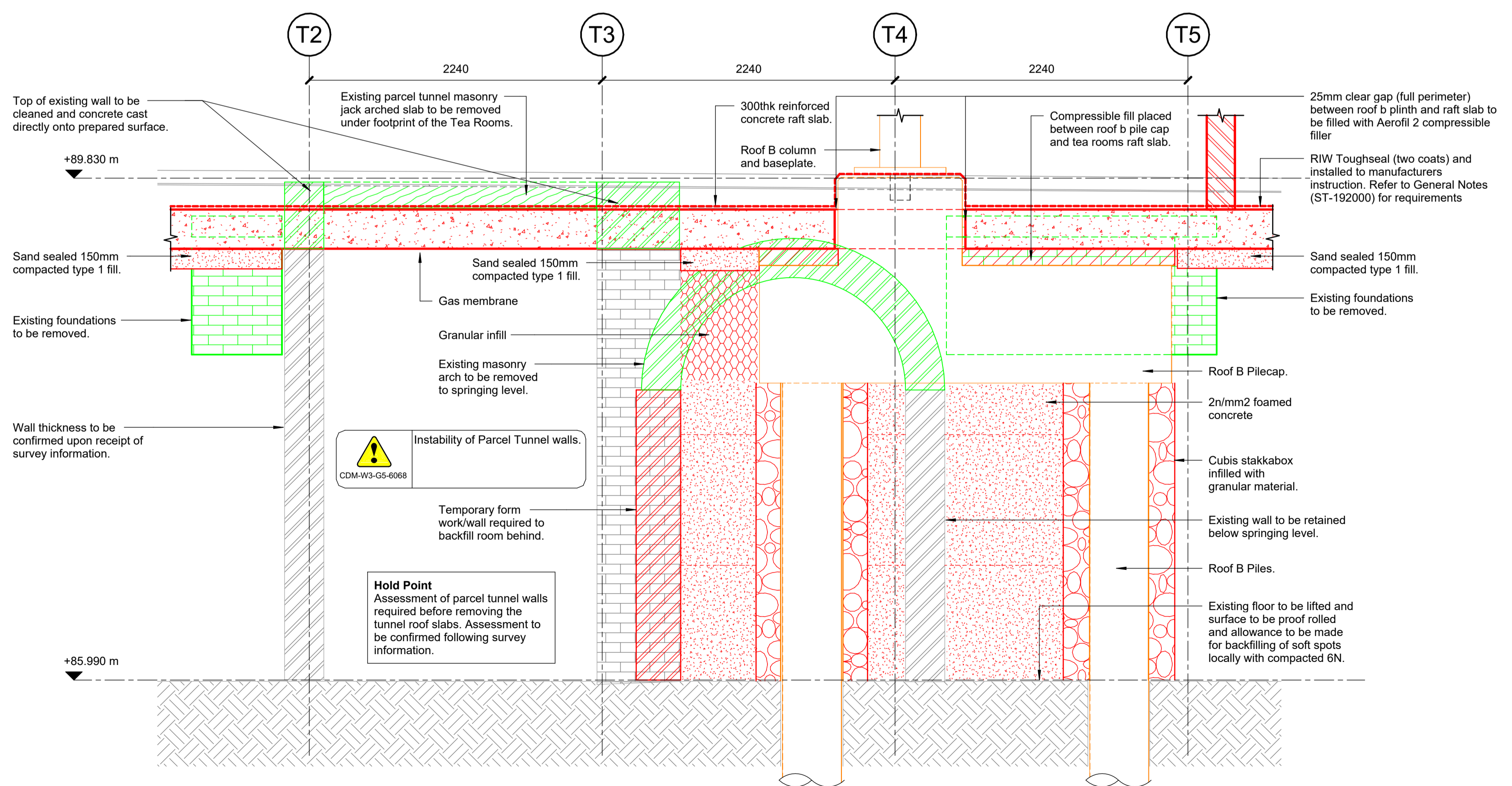
Drawing Number **151667-TSA-30-MVL3-DRG-S-ST-196001** Revision **C01**



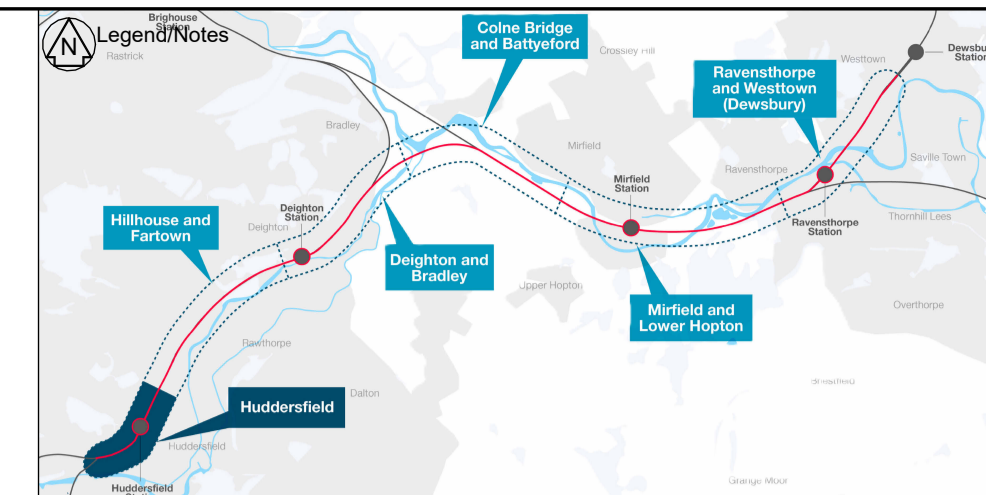
**Parcel Tunnel Construction - Enlarged Plan**  
Scale 1:50



**Parcel Tunnel Construction Section 1**  
Scale 1:25



**Parcel Tunnel Construction Section 2**  
Scale 1:25



**Legend**

- Existing
- Ordnance Survey Data
- To be Removed
- Proposed
- Modified
- Temporary Works
- Works by others

Note: Elements in grey shown for context only. Refer to relevant drawings for information relating to these elements.

- Notes**
- Refer to W3 CDM Risk Register extract 151667-TSA-30-MVL3-REG-W-ST-192000
  - Do not scale from this drawing. All dimensions are in millimetres and all levels are in metres unless stated otherwise.
  - Refer to drawing 151667-TSA-30-MVL3-DRG-S-ST-192000 for General Notes.
  - In constructing or maintaining the Works identified as Scheduled Works in Schedule 1 of the Network Rail (Huddersfield to West Town (Dewsbury) Improvements Order, Network Rail may deviate from the dimensions shown on this drawing to the extent permitted by the Order.
  - Refer to Civils Specification 151667-TSA-30-MVL3-SPE-W-ST-192000 that details the construction works.

Refer to HPC - Heritage Tagging and Storage Protocol Document for referencing of existing timber elements

Refer to Architectural package for information on facade and other non structural timber elements

**Safety, Health and Environment Information For Health and Safety Information** Refer to the discipline specific Project Hazard Record. (151667-TSA-30-MVL3-LOG-W-ST-192000)

The Contractor shall implement measures to confirm the presence of buried services where ground disturbance is required in accordance with HSG47 and NR/L2/INI/CP/1030. This may include, but is not limited to, Electromagnetic Location (EML, e.g. CAT scanning), Ground Penetrating Radar (GPR) and/or trial holes as appropriate. Any buried services identified are to be marked up, diverted or protected as appropriate in accordance with NR/L2/INI/CP/1030.

C01	09/12/25	Issued for AFC	SKK	JP	RG
B02	05/11/25	Issued for DRN	SKK	RL	JP
B01	10/09/25	Issued for DRN	SKK	RL	JP
Rev	Date	Description of Revisions	Drawn	Chkd	Appr
Status					Suitability

**Fit for Construction** A



Authorised: \_\_\_\_\_ Signed: \_\_\_\_\_ Date: \_\_\_\_\_

Contractor(s): **TRU - West Alliance**

Location/Level		STALYBRIDGE STN - HEATON LODGE JN (HUDD-MANC LINE)	
Type	CAD Drawing	Sub-type	Detail
Role	Structural	Sub-Role	Structures and Buildings
Zone	Huddersfield		
Phasing	Proposed	Grip Stage	GRIP 5

Project: **Transpennine Route Upgrade**

Contract no: **151667**

Contract Title: **TRU - West of Leeds**

Drawing Title: **W3-30-Huddersfield Station Tea Rooms Tunnels Construction**

Designed	E. Marsden	Signed	Date	09/12/25
Author	S. Kaya	Signed	Date	09/12/25
Checked	J. Portlock	Signed	Date	09/12/25
Approved	R. Gee	Signed	Date	09/12/25

Scale(s): **As indicated** ELR & Mileage 25.1188 to 25.1428

Alternative Reference: \_\_\_\_\_ Sheet 10 of 14

Drawing Number: **151667-TSA-30-MVL3-DRG-S-ST-196002** Revision: **C01**