
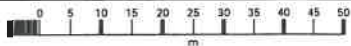
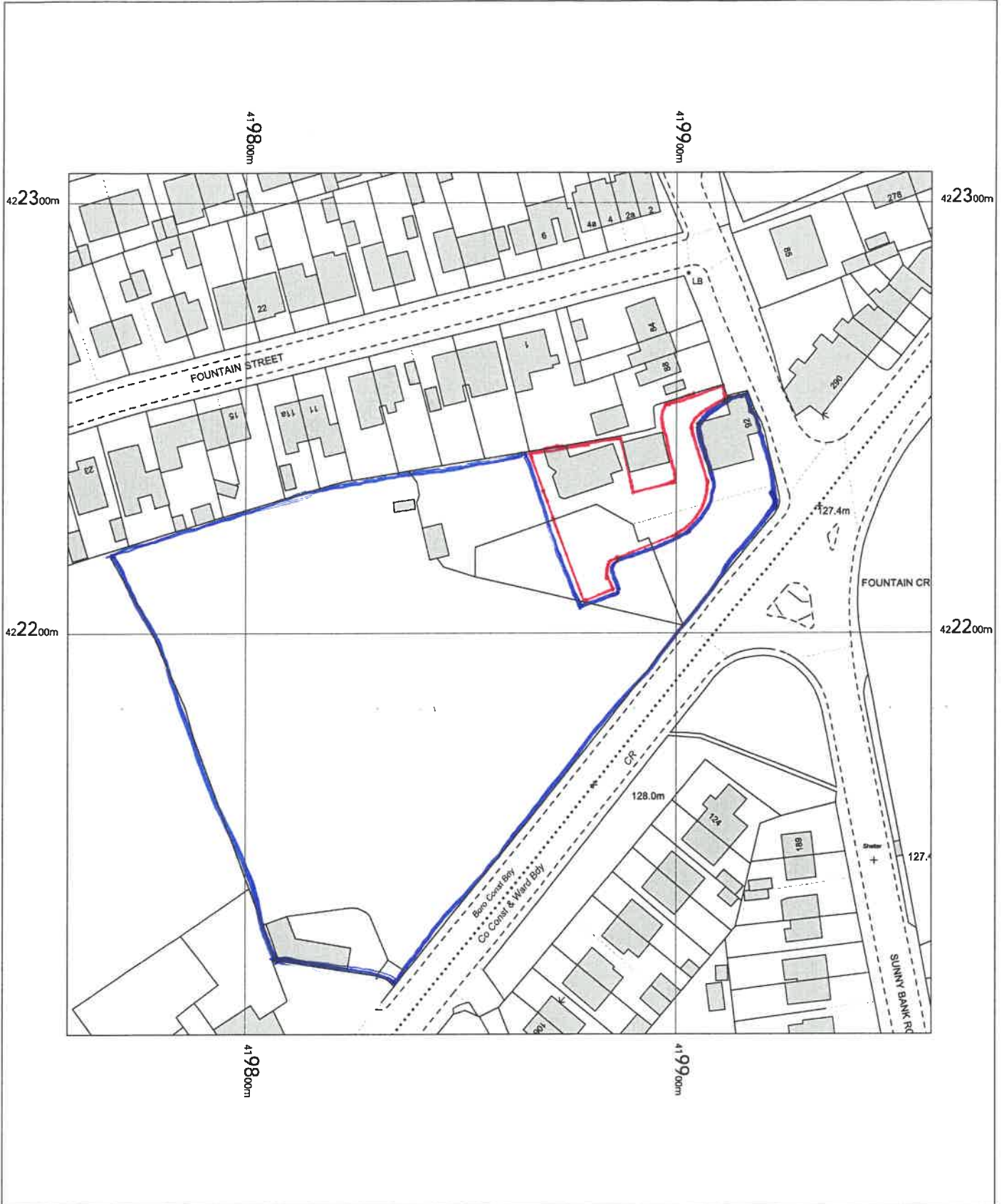


LOCATION PLAN 1:1250



OS MasterMap 1250/2500/10000 scale
Friday, January 17, 2025, ID: BW1-01202749
maps.blackwell.co.uk

1:1250 scale print at A4, Centre: 419859 E, 422207 N

©Crown Copyright Ordnance Survey. Licence no. 100041041



BLACKWELL'S
MAPPING SERVICES
PERSONAL & PROFESSIONAL MAPPING
www.blackwellmapping.co.uk

TEL: 0800 151 2612
maps@blackwell.co.uk

