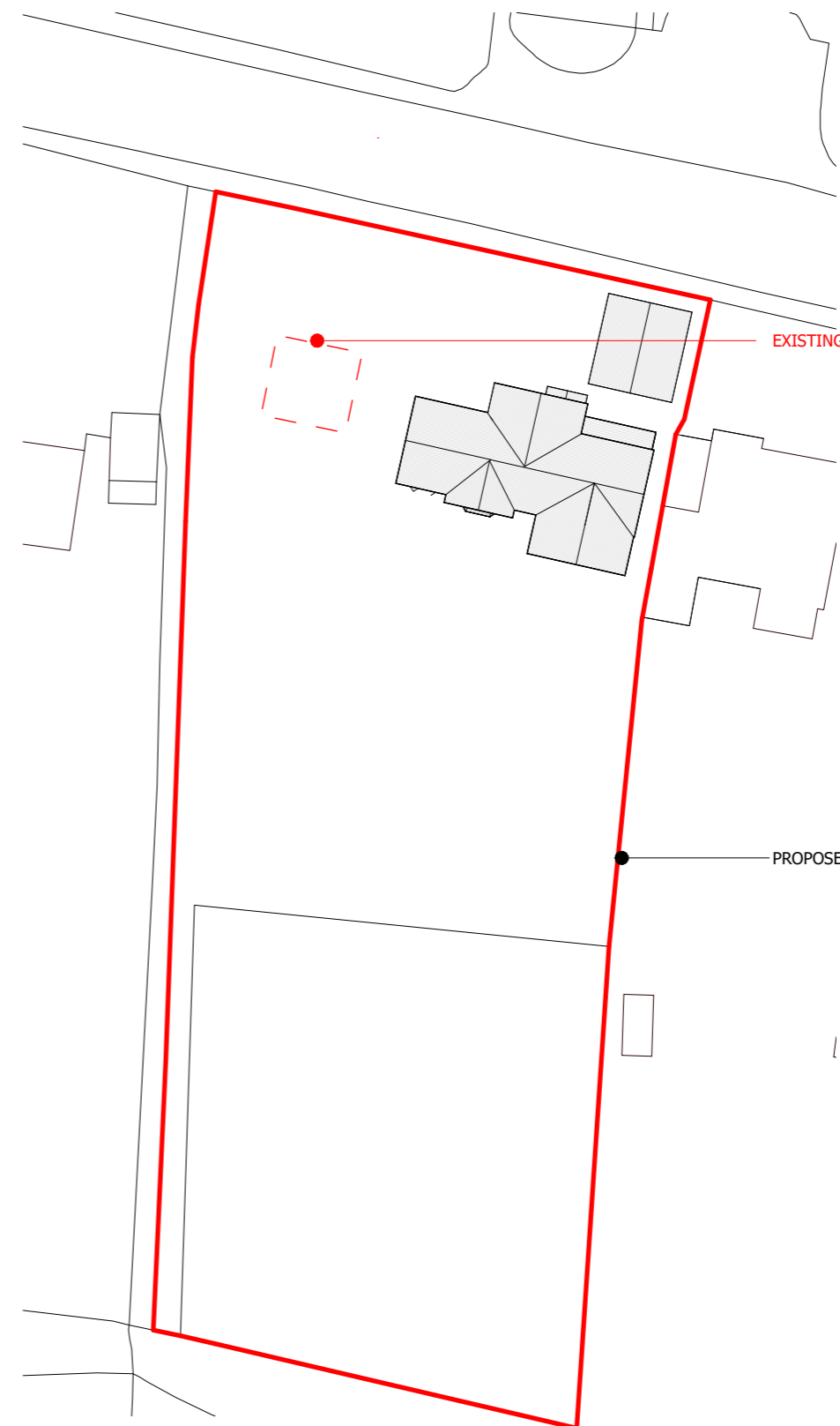
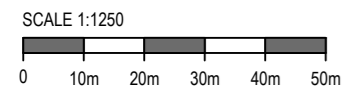




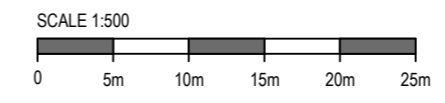
# Site Location Plan

1 : 1250



# Proposed Site Plan

1 : 500



**CLIENT**  
Craig Watson

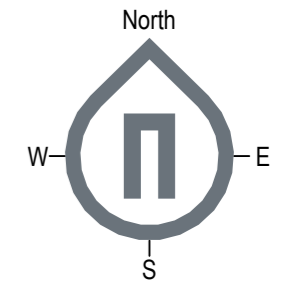
**PROJECT**  
321 Halifax Road, Liversedge, WF15 6NE

**DRAWING TITLE**  
Site Location Plan and Proposed Site Plan

**STATUS**  
S4 - Planning

| Proj Ref | Origin | Zone | Level | Type | Role | Num   | Status | Rev |
|----------|--------|------|-------|------|------|-------|--------|-----|
| 17042    | BAS    | 00   | 00    | DR   | A    | 00100 | S4     | P3  |

| Sheet | Scale        | Issue Date | Drwn by | Ckd by |
|-------|--------------|------------|---------|--------|
| A3    | As indicated | 29-09-25   | AB      | AB     |



| REV | DESCRIPTION                                | DATE     | ISSUED BY |
|-----|--|----------|-----------|
| P3  | Drawing updated for planning.              | 17-03-26 | AB        |
| P2  | Drawing updated following client comments. | 03-03-26 | AB        |
| P1  | Drawing updated following pre-app.         | 29-02-26 | AB        |
| P0  | First issue                                | 26-08-25 | AB        |

**ISSUE/REVISION HISTORY**



Unit 9, Victoria Spring Business Park  
Liversedge, West Yorkshire WF15 6BU

**NOTES**  
Do not scale from this drawing. Only figured dimensions are to be taken from this drawing. Contractor must verify all dimensions on site before commencing any work or shop drawings. Report any discrepancies to the architect before commencing work. If this drawing exceeds the quantities taken in any way the architects are to be informed before the work is initiated. Work within the Construction (Design & Management) Regulations 2015 is not to start until a Health and Safety Plan has been produced. This drawing is copyright and must not be reproduced without consent of BAS Architects Ltd.

**DRAWING STATUS/TYPE KEY**

|    |                 |    |              |
|----|-----------------|----|--------------|
| S0 | Feasibility     | S2 | Sketch       |
| L  | Landscape       | D4 | Construction |
| S4 | Planning        | Z  | Marketing    |
| B  | Building Survey | B3 | As Built     |
| D2 | Tender          | Z  | Tenant       |
| OS | Ordnance Survey |    |              |