

Demeter Environmental Ltd
Liverpool Office:
54 St James Street
Liverpool
L1 0AB

Tel: 0151 521 2539
Fax: 0151 909 3661

Brighton Office:
The Offices
57 Newtown Road
Brighton, East Sussex
BN3 7BA
Tel: 01273 741 727

Email: enquiries@demeter-environmental.co.uk

Plate: 7

Site Name: Brownhill Farm

Description: View looking
north-west across the interior
of Store 2

SW

W

NW

N

NE

240

270

300

330

0

30

☀ 312°NW (T) ☉ 53°45'11", -1°41'11" ±5m ▲ 188m



Demeter Environmental Ltd
Liverpool Office:
54 St James Street
Liverpool
L1 0AB

Tel: 0151 521 2539
Fax: 0151 909 3661

Brighton Office:
The Offices
57 Newtown Road
Brighton, East Sussex
BN3 7BA
Tel: 01273 741 727

Email: enquiries@demeter-environmental.co.uk

Plate: 8

Site Name: Brownhill Farm

Description: North-western
corner of Store 2



☀ 319°NW (T) ● 53°45'11", -1°41'11" ±8m ▲ 189m



Demeter Environmental Ltd
Liverpool Office:
54 St James Street
Liverpool
L1 0AB

Tel: 0151 521 2539
Fax: 0151 909 3661

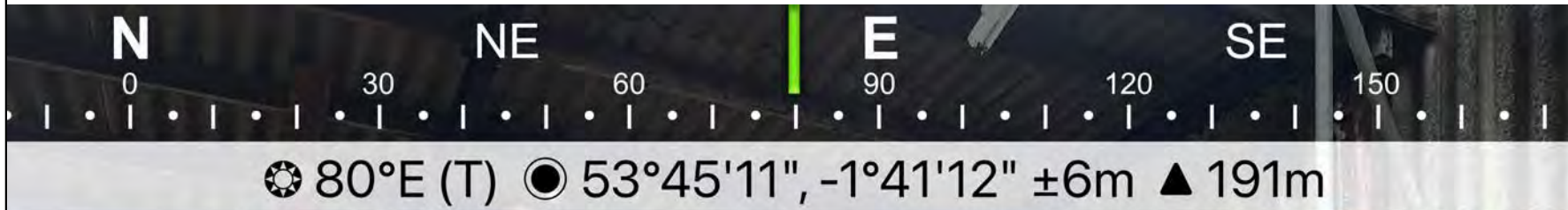
Brighton Office:
The Offices
57 Newtown Road
Brighton, East Sussex
BN3 7BA
Tel: 01273 741 727

Email: enquiries@demeter-environmental.co.uk

Plate: 9

Site Name: Brownhill Farm

Description: View looking east
across the interior of Store 1



Demeter Environmental Ltd
Liverpool Office:
54 St James Street
Liverpool
L1 0AB

Tel: 0151 521 2539
Fax: 0151 909 3661

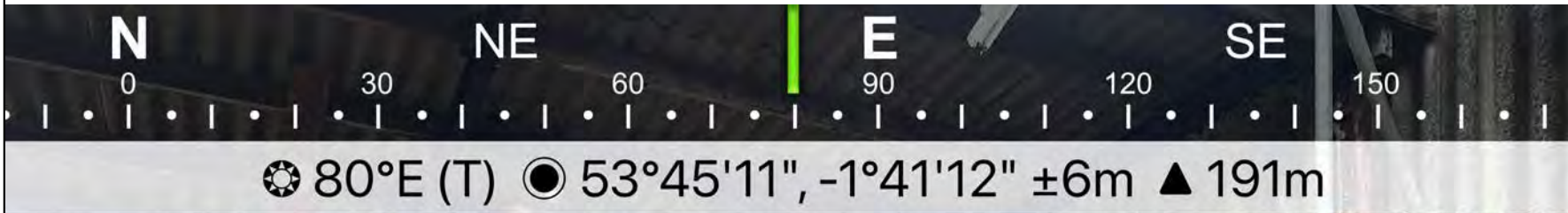
Brighton Office:
The Offices
57 Newtown Road
Brighton, East Sussex
BN3 7BA
Tel: 01273 741 727

Email: enquiries@demeter-environmental.co.uk

Plate: 10

Site Name: Brownhill Farm

Description: Northern area



Demeter Environmental Ltd
Liverpool Office:
54 St James Street
Liverpool
L1 0AB

Tel: 0151 521 2539
Fax: 0151 909 3661


Brighton Office:
The Offices
57 Newtown Road
Brighton, East Sussex
BN3 7BA
Tel: 01273 741 727

Email: enquiries@demeter-environmental.co.uk

Plate: 11

Site Name: Brownhill Farm

Description: View looking south-east across the northern area. Stockpile of demolition rubble visible.



☀ 122°SE (T) ● 53°45'11", -1°41'13" ±3m ▲ 191m



Demeter Environmental Ltd
Liverpool Office:
54 St James Street
Liverpool
L1 0AB

Tel: 0151 521 2539
Fax: 0151 909 3661

Brighton Office:
The Offices
57 Newtown Road
Brighton, East Sussex
BN3 7BA
Tel: 01273 741 727

Email: enquiries@demeter-environmental.co.uk

Plate: 12

Site Name: Brownhill Farm

Description: Store 4



☀ 101°E (T) ● 53°45'11", -1°41'14" ±3m ▲ 192m



Demeter Environmental Ltd
Liverpool Office:
54 St James Street
Liverpool
L1 0AB

Tel: 0151 521 2539
Fax: 0151 909 3661

Brighton Office:
The Offices
57 Newtown Road
Brighton, East Sussex
BN3 7BA
Tel: 01273 741 727

Email: enquiries@demeter-environmental.co.uk

Plate: 13

Site Name: Brownhill Farm

Description: Former tack room
in garage

SE

150

S

180

SW

210

240

W

270

NW

300

☉ 222°SW (T) ☉ 53°45'11", -1°41'13" ±2m ▲ 189m



Former tack room
Demeter Environmental

26 Nov 2025, 12:57:51

Demeter Environmental Ltd
Liverpool Office:
54 St James Street
Liverpool
L1 0AB

Tel: 0151 521 2539
Fax: 0151 909 3661

Brighton Office:
The Offices
57 Newtown Road
Brighton, East Sussex
BN3 7BA
Tel: 01273 741 727

Email: enquiries@demeter-environmental.co.uk

Plate: 14

Site Name: Brownhill Farm

Description: Area in-between
the garage and store 3

W

270

NW

300

330

N

0

NE

30

60

☉ 355°N (T) ☉ 53°45'10", -1°41'12" ±3m ▲ 191m



Demeter Environmental Ltd
Liverpool Office:
54 St James Street
Liverpool
L1 0AB

Tel: 0151 521 2539
Fax: 0151 909 3661

Brighton Office:
The Offices
57 Newtown Road
Brighton, East Sussex
BN3 7BA
Tel: 01273 741 727

Email: enquiries@demeter-environmental.co.uk

Plate: 15

Site Name: Brownhill Farm

Description: Interior of Store 3



☀ 321°NW (T) ● 53°45'10", -1°41'12" ±3m ▲ 187m



Demeter Environmental Ltd
Liverpool Office:
54 St James Street
Liverpool
L1 0AB

Tel: 0151 521 2539
Fax: 0151 909 3661

Brighton Office:
The Offices
57 Newtown Road
Brighton, East Sussex
BN3 7BA
Tel: 01273 741 727

Email: enquiries@demeter-environmental.co.uk

Plate: 16

Site Name: Brownhill Farm

Description: Interior of Store 4



Demeter Environmental Ltd
Liverpool Office:
54 St James Street
Liverpool
L1 0AB

Tel: 0151 521 2539
Fax: 0151 909 3661

Brighton Office:
The Offices
57 Newtown Road
Brighton, East Sussex
BN3 7BA
Tel: 01273 741 727

Email: enquiries@demeter-environmental.co.uk

Plate: 17

Site Name: Brownhill Farm

Description: Interior of Store 4

S

180

SW

210

240

W

270

NW

300

330

☉ 262°W (T) ☉ 53°45'11", -1°41'13" ±6m ▲ 189m



Demeter Environmental Ltd
Liverpool Office:
54 St James Street
Liverpool
L1 0AB

Tel: 0151 521 2539
Fax: 0151 909 3661

Brighton Office:
The Offices
57 Newtown Road
Brighton, East Sussex
BN3 7BA
Tel: 01273 741 727

Email: enquiries@demeter-environmental.co.uk

Plate: 18

Site Name: Brownhill Farm

Description: Interior of Store 4



☀ 18°N (T) ☉ 53°45'11", -1°41'13" ±7m ▲ 191m



Demeter Environmental Ltd
Liverpool Office:
54 St James Street
Liverpool
L1 0AB

Tel: 0151 521 2539
Fax: 0151 909 3661

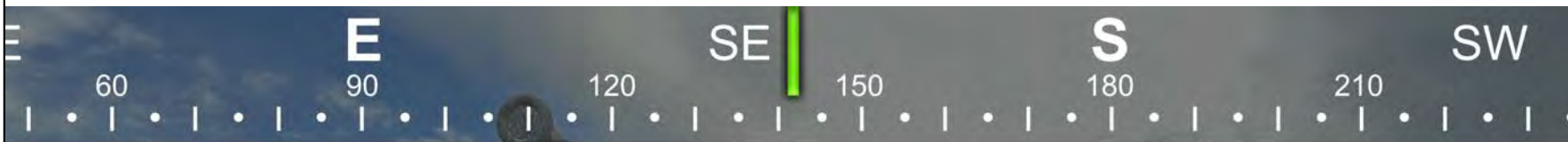
Brighton Office:
The Offices
57 Newtown Road
Brighton, East Sussex
BN3 7BA
Tel: 01273 741 727

Email: enquiries@demeter-environmental.co.uk

Plate: 19

Site Name: Brownhill Farm

Description: Garage door to
Store 4



☉ 142°SE (T) ● 53°45'11", -1°41'13" ±4m ▲ 188m

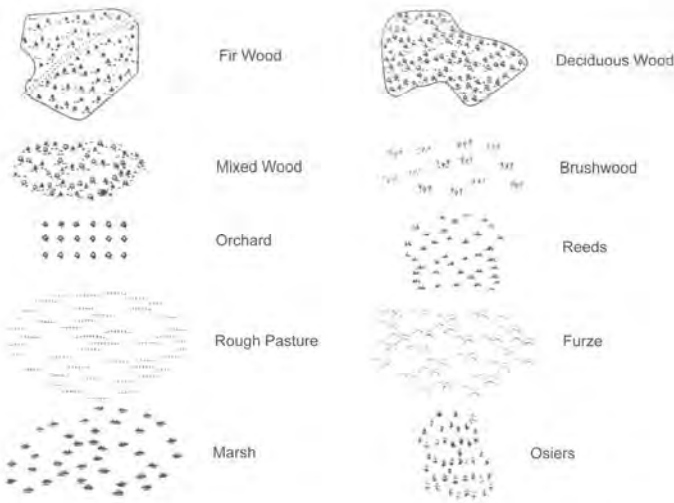




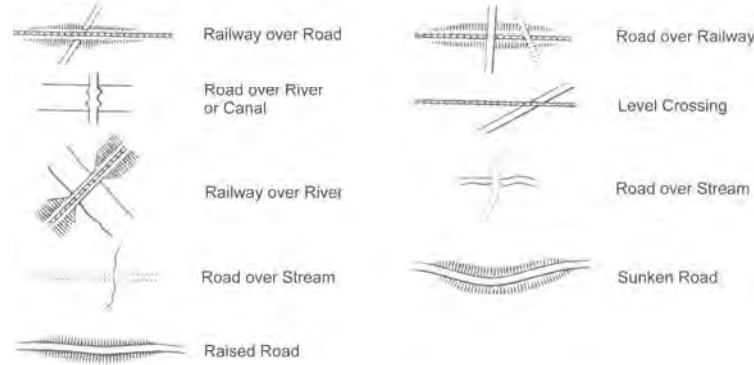
APPENDIX F: HISTORICAL O.S. MAPS

County Series 1:10,560 scale

VEGETATION



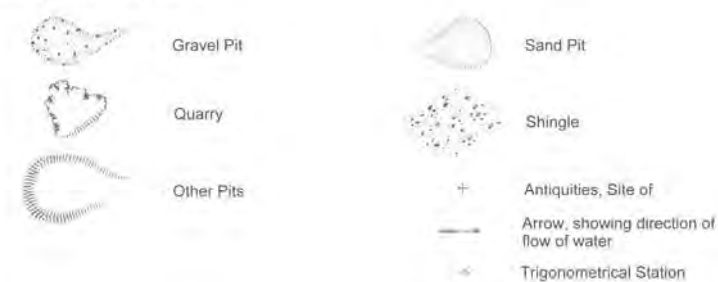
ROADS



RAILWAYS



GENERAL FEATURES



BOUNDARIES



National Grid 1:10,000 scale

HEIGHTS (METRES)

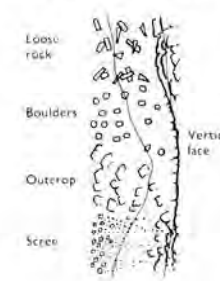
Values are given in metres above mean sea level at Newlyn.

Surface heights determined by ground survey + 161m
air survey

Bench marks and their values are shown on large scale maps, and bench mark lists containing fuller and possibly later levelling information are obtainable from the Director General, Ordnance Survey.

Contours are at 5 metres vertical interval

ROCK FEATURES



CONVERSION SCALE


Metres - Feet



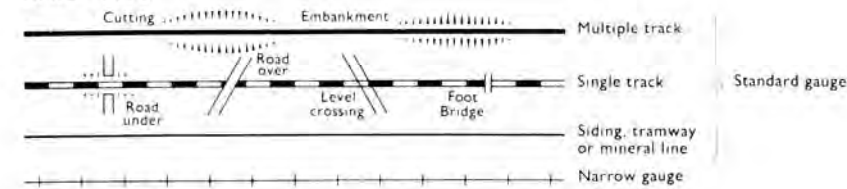
ABBREVIATIONS

BP,BS	Boundary Post or Stone	PO	Post Office
Ch	Church	PC	Public Convenience
CH	Club House	PH	Public House
F.Sta	Fire Station	S	Stone
FB	Foot Bridge	Spr	Spring
Fn	Fountain	TCB	Telephone Call Box
GP	Guide Post	TCP	Telephone Call Post
MP,MS	Mile Post or Stone	TH	Town Hall
P	Pole or Post	W	Well
Pol Sta	Police Station	Y	Youth hostel

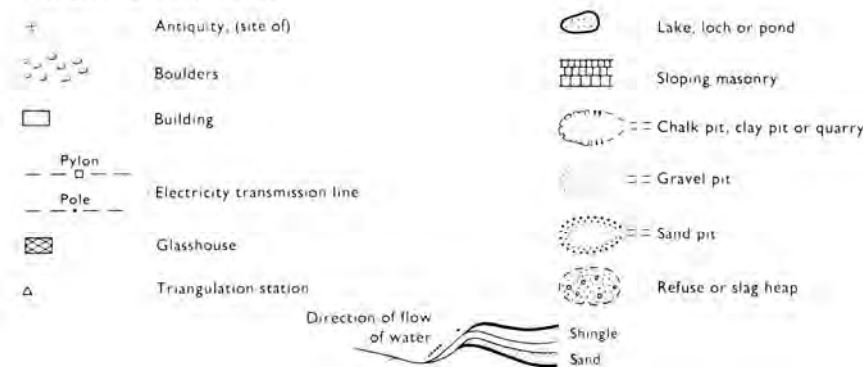
ROADS



RAILWAYS



GENERAL FEATURES



VEGETATION



In some areas bracken () and rough grassland () are shown separately.



Historical Map Pack Legend

County Series & National Grid 1:10,560 scale

Information present on these legends is sourced from the same Ordnance Survey mapping as the maps used in this product.

If you have a query regarding any of the maps provided please contact GroundSure's technical helpline. We will endeavour to answer any queries you may have.

Technical Helpline

Tel 08444159000

groundsureinsight@groundsure.com
www.groundsure.com

County Series 1:2,500 scale

National Grid 1:2,500 / 1:1,250 scale



Historical Map Pack Legend

GENERAL FEATURES

Wood	Marsh	Reeds
Fir	Mixed Wood	Brush Wood
Orchard	Bush	Rough Pasture
Ford	Stepping Stones	Ferry
Lock	Waterfall	Quarry
Shingle	Gravel Pit	Sand Pit
Trigonometrical Station	Sluice	Trough
507 Δ Altitude at Trigonometrical Station	7c Trough	3g Spring
B.M. 325 \oplus Bench Mark	W Well	M.R Mooring Ring
342 \oplus Surface Level	M.P Mooring Post	B.S Boundary Stone
Δ Permanent Traverse Station	B.P Boundary Post	
\oplus Antiquities (site of)		
\leftarrow Arrow denotes flow of water		

GENERAL FEATURES

Non-casilinear Trees	Slopes	Accounty (site of)
Casilinear Trees	Cliff	Culvert
Surveyed Trees	Cave Entrance	Direction of water flow
Orchard Trees	Rock	Electricity Pylon
Copse, Glen	Boulders	ETL Electricity Transmission Line
Scrub	Sloping Masonry	Triangulation Station
Bracken	Rooft Building	Traverse Station (permanent)
Heath	Glasshouse	Bench Mark
Rough Grassland	Archway	Surface Level
Thresh, battings	Change of boundary marking	Revision Point (circumlocutory fixed)
Reeds	See AREAS notes	Revision Point & Bench Mark coincident

Top	Slopes	Quarry	Refuse Heap	Sloping Masonry
Flat Rock	Sand	Sand Pit	Culvert	Archway
Shingle	Boulders	Gravel Pit	Cliff Face	Glazed Roof Building

ROADS

Road over single stream

Road over River or Canal

RAILWAYS

Railway crossing River or Canal

Railway crossing Road

Level Crossing

Embankment

Cutting

BOUNDARIES

England & Wales

- County Boundary (geographical)
- County & Civil Parish Boundary coterminous
- Admin County or County Borough Boundary
- London Borough Boundary
- M.B. Bdy, U.D. Bdy, R.D. Bdy
- County District Boundaries based on civil parish

England, Wales & Scotland

- Civil Parish Boundary
- Boro (or Burgh) Const. & Ward Bdy
- Co Const Bdy
- Parly & Ward Boundaries based on civil parish
- Boro (or Burgh) Const. & Ward Bdy
- Co Const Bdy
- Parly & Ward Boundaries not based on civil parish

Scotland

- County Boundary (geographical)
- Co Cnl Bdy
- County Council Boundary
- Co of City Bdy
- County of the City Boundary
- Co of City Bdy
- Burgh Bdy
- Burgh Boundary
- Dist Bdy
- District Council Boundary

* Not with parish † Coincident with parish

ABBREVIATIONS

Δ Trigonometrical Station	Sluice
507 Δ Altitude at Trigonometrical Station	7c Trough
B.M. 325 \oplus Bench Mark	3g Spring
342 \oplus Surface Level	W Well
Δ Permanent Traverse Station	M.R Mooring Ring
\oplus Antiquities (site of)	M.P Mooring Post
\leftarrow Arrow denotes flow of water	B.S Boundary Stone
	B.P Boundary Post

ABBREVIATIONS

B.H. Beer House	F.Sta. Fire Station	M.P.U. Mail Pick-up	S.L. Signal Light
B.M. Bench Mark	G.P. Guide Post	M.S. Mile Stone	Sr. Sluice
B.P. Boundary Post	G.V.C. Gas Valve Compound	N.T. National Trust	S.P. Signal Post
B.S. Boundary Stone	H. Hydrant or Hydraulic	N.T.L. Normal Tidal Limit	Spr. Spring
C. Crine	ha. Heccares	N.T.S. National Trust for Scotland	S.Sta. Signal Station
C.H. Club House	L.B. Letter Box	P. Pillar, Pole or Post	T.C.B. Telephone Call Box
Chy. Chimney	L.B.Sta. Lighthouse	P.C. Public Convenience	T.C.P. Telephone Call Post
Cn. Capstan	L.C. Level Crossing	P.C.B. Police Call Box	Tk. Tank or Track
O.Fn. Drinking Fountain	L.G. Loading Gauge	P.H. Public House	Tr. Trough
Dk. Dock	L.Ha. Lighthouse	P.O. Post Office	Tr. Traverse Station
E.I.P. Electricity Pillar or Pole	L.Twr. Lighting Tower	P. Pump	W. Wall
E.T.L. Electricity Transmission Line	M. Metres	P.T.P. Police Telephone Pillar	W.B. Weighbridge
F.A. Fire Alarm	M.H.W. Mean High Water	Rsr. Reservoir	Wd.Pp. Wind Pump
F.A.P. Fire Alarm Pillar	M.H.W.S. Mean High Water Springs	R.H. Road House	Wks. Works
F.B. Filter Bed, Foot Bridge	M.L.W. Mean Low Water	R.P. Revision Point	W.P. Water Point
F.B.M. Fundamental Bench Mark	M.L.W.S. Mean Low Water Springs	S. Stone	W.T. Water Tap
F.S. Flagstaff	M.P. Mile or Mooring Post	S.B. Signal Box	

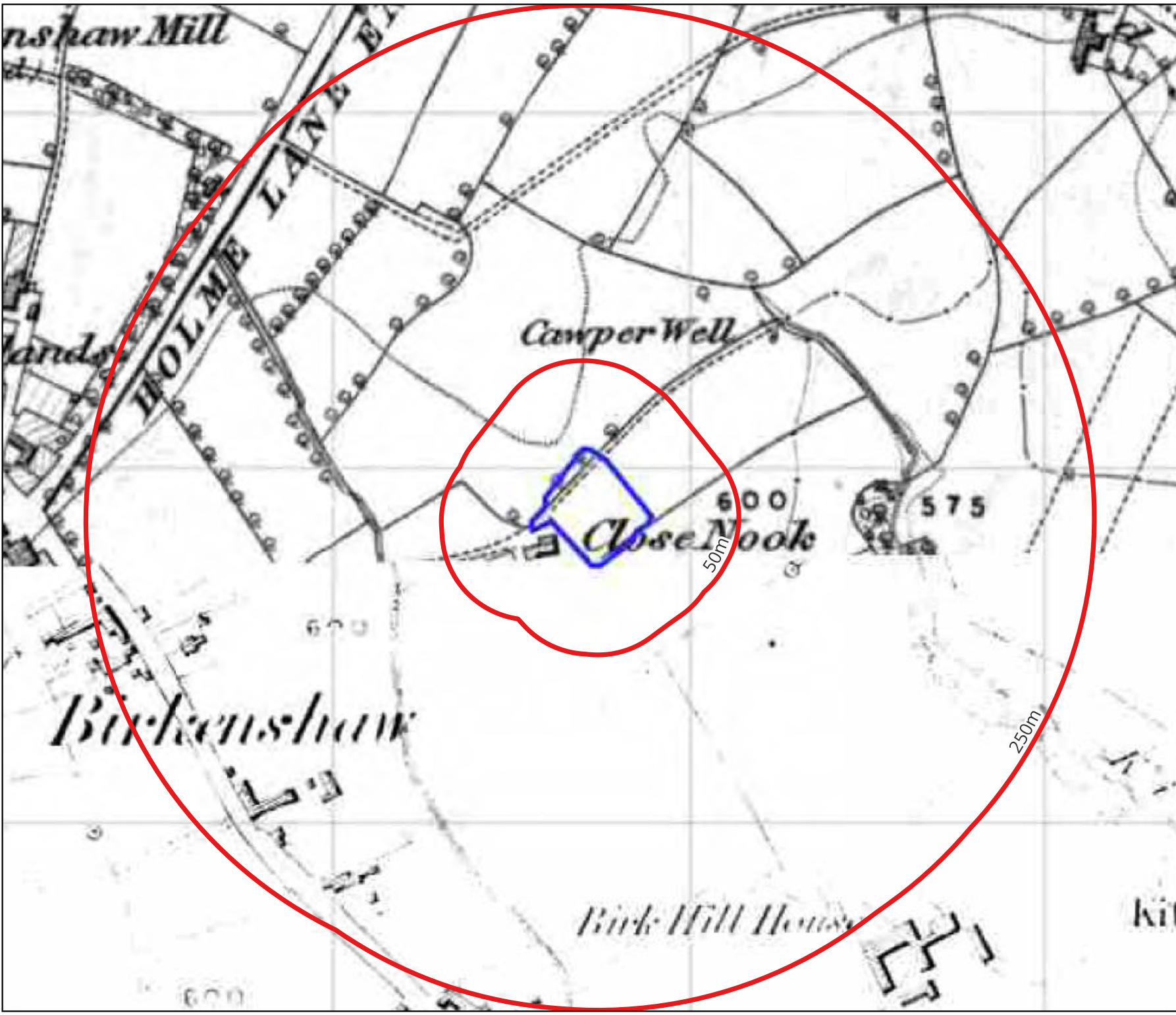
County Series 1:1,250 scale ~ County Series & National Grid 1:2,500 scale

Information present on these legends is sourced from the same Ordnance Survey mapping as the maps used in this product.

If you have a query regarding any of the maps provided within this map pack, please contact GroundSure's technical helpline. We will endeavour to answer any queries you may have.

Technical Helpline:
Tel 08444159000

groundsureinsight@groundsure.com
www.groundsure.com



Demeter Environmental Ltd
Liverpool Office:
54 St James Street
Liverpool
L1 0AB

Tel: 0151 521 2539
Fax: 0151 909 3661

Brighton Office:
The Offices
57 Newtown Road
Brighton, East Sussex
BN3 7BA
Tel: 01273 741 727

Email: enquiries@demeter-environmental.co.uk

Date of Map: 1852-1854

Site Name: Brownhill Farm

Scale: 1:2,800 at A4