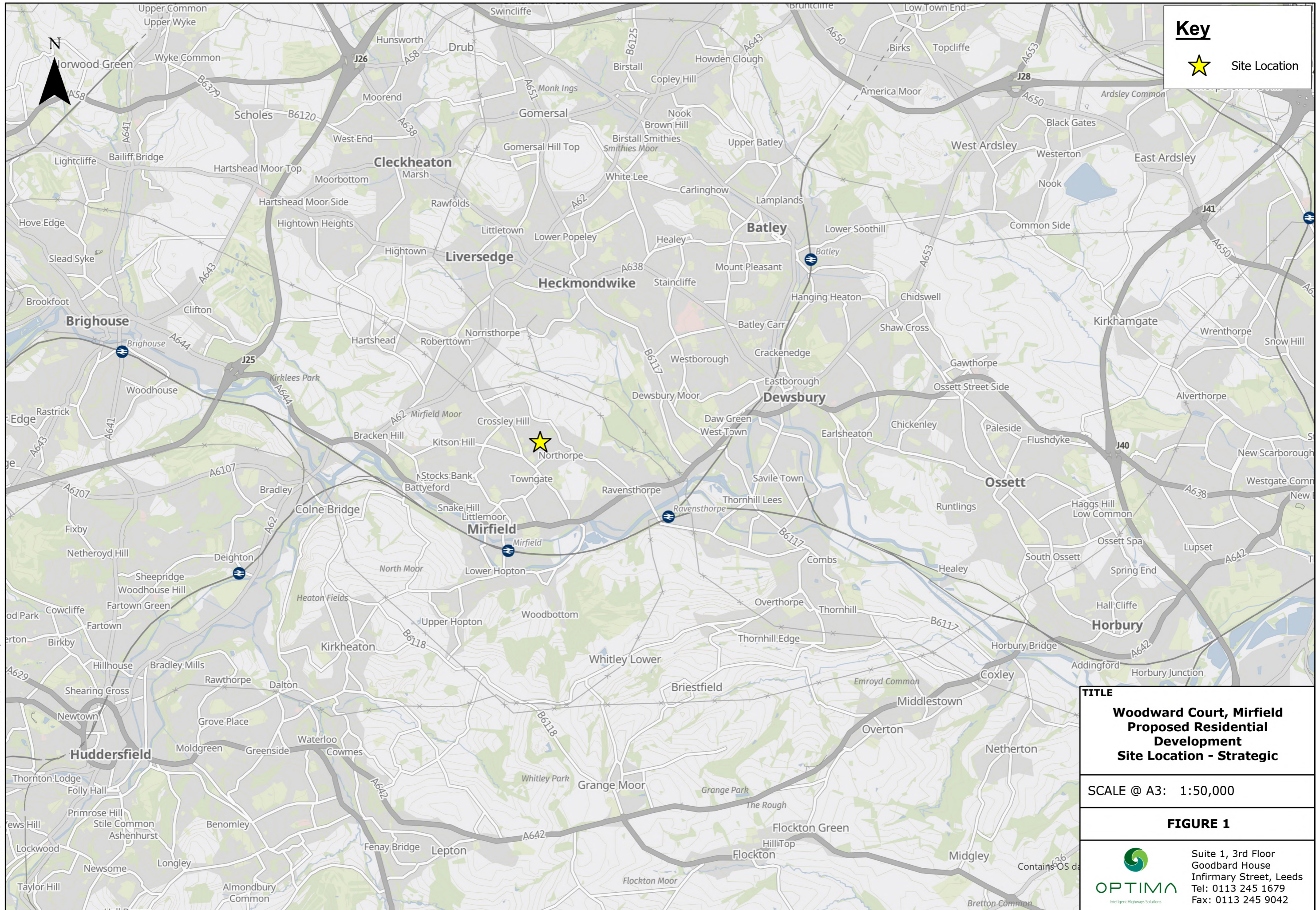


# Figures





**Key**

★ Site Location

**TITLE**

**Woodward Court, Mirfield  
Proposed Residential  
Development  
Site Location - Strategic**

SCALE @ A3: 1:50,000

**FIGURE 1**



Suite 1, 3rd Floor  
Goodbard House  
Infirmary Street, Leeds  
Tel: 0113 245 1679  
Fax: 0113 245 9042

Path: O:\Woodward Court, Mirfield\DRAWINGS\GIS\Woodward Court, Mirfield GIS.aprx



**Key**

— Indicative Site Boundary

**TITLE**

**Woodward Court, Mirfield  
Proposed Residential  
Development  
Site Location - Local**

SCALE @ A3: 1:5,000

**FIGURE 2**



Suite 1, 3rd Floor  
Goodbard House  
Infirmary Street, Leeds  
Tel: 0113 245 1679  
Fax: 0113 245 9042

Path: O:\Woodward Court, Mirfield\DRAWINGS\GIS\Woodward Court, Mirfield GIS.aprx

Esri Community Maps Contributors, Esri UK, Esri, TomTom, Garmin, GeoTechnic

## Local Facilities

### Education

- ① Crossley Fields Junior & Infant School
- ② Wellhouse Pre School
- ③ The Mirfield Free Grammar School
- ④ Old Bank Academy
- ⑤ Castle Hall Academy

### Health

- ① Mirfield Health Centre
- ② Boots Pharmacy
- ③ Boots Pharmacy
- ④ Dental Care Centre
- ⑤ Wood Dental

### Recreation

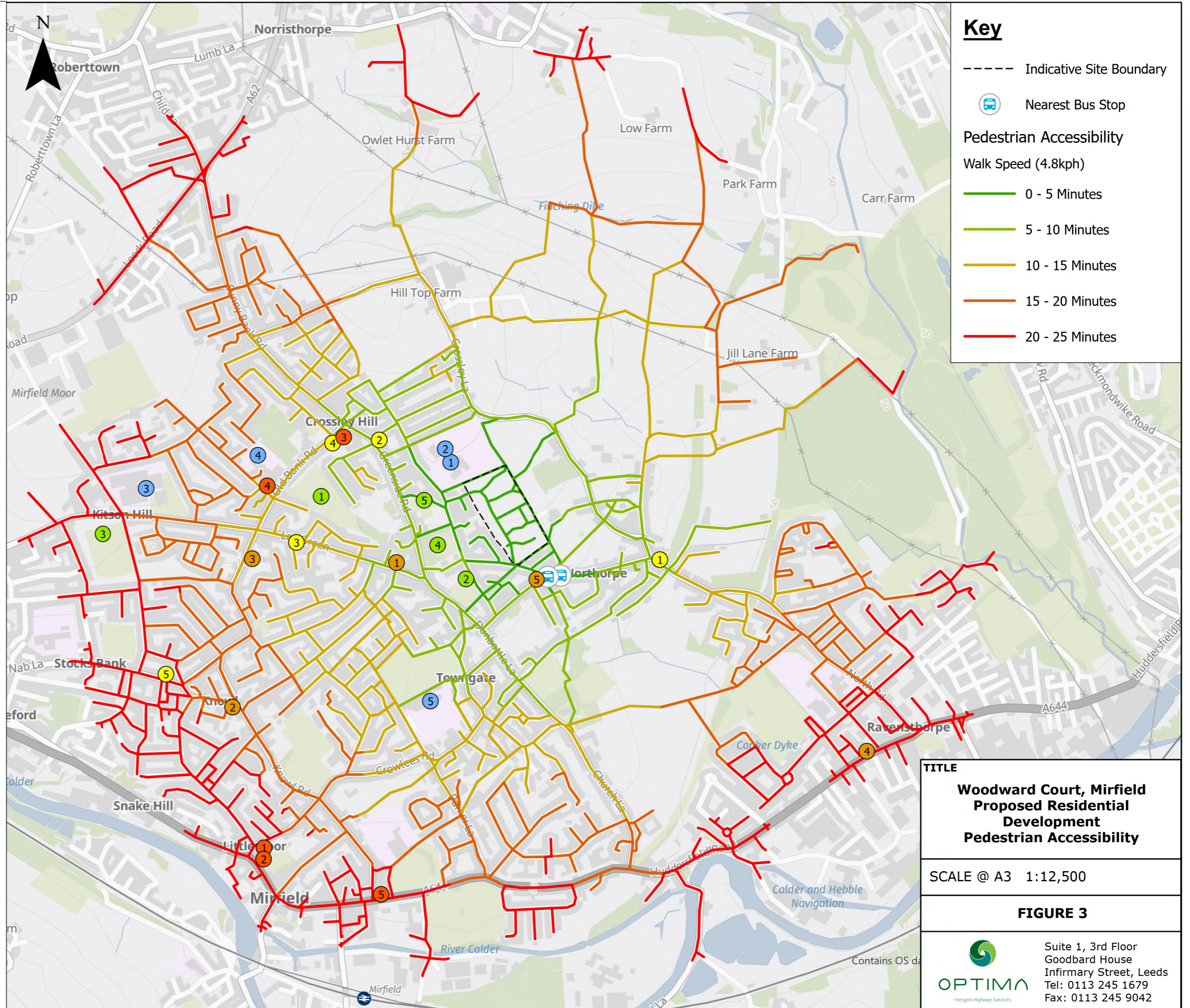
- ① Green Side Estate Recreation Ground
- ② Mirfield Parish Church Cricket Club
- ③ The MFG Sports Centre
- ④ Gilder Hall Field
- ⑤ Katie Philpott School of Dance

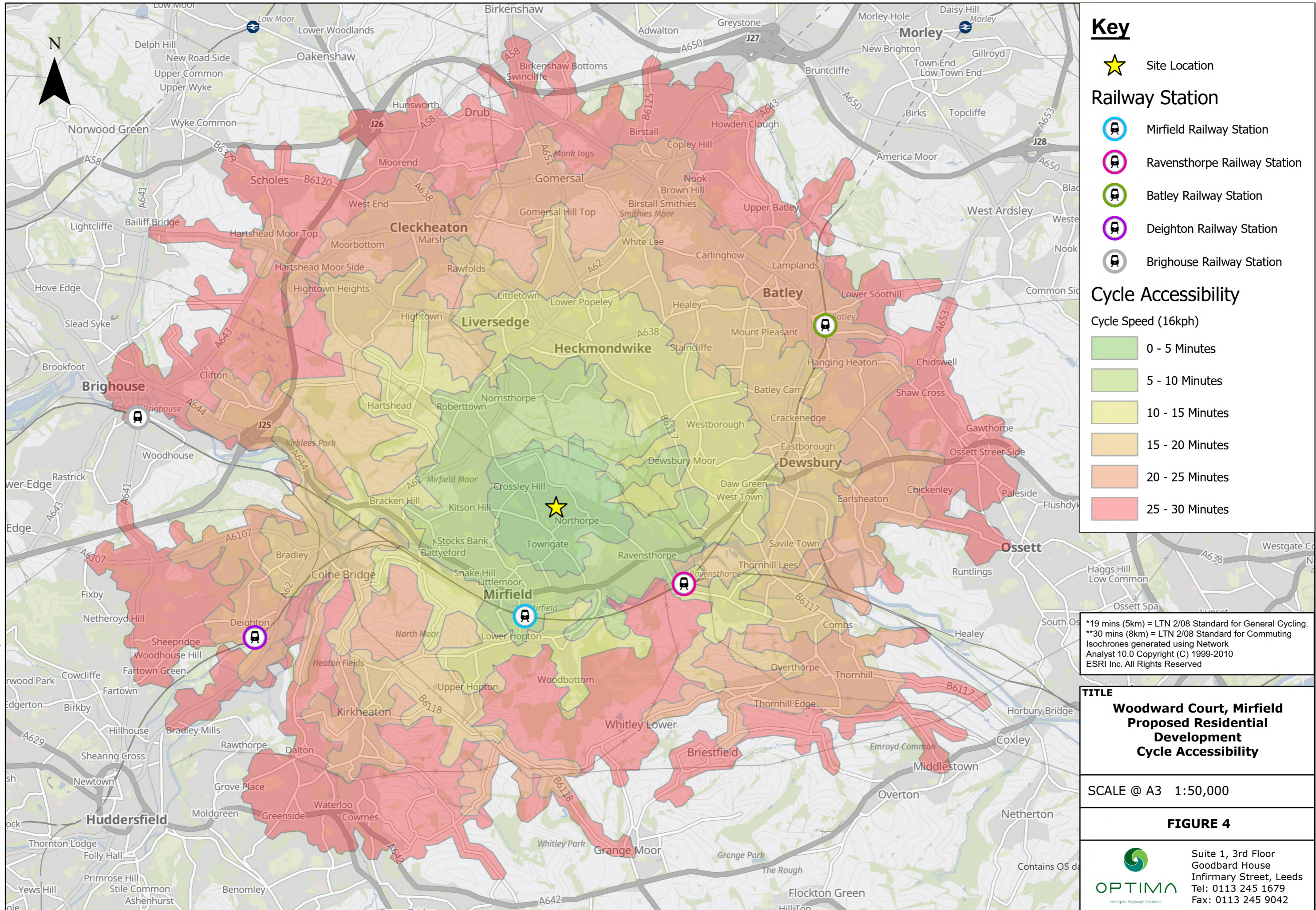
### Retail

- ① Shillbank Stores
- ② One Stop
- ③ 7 Day Express
- ④ Co-op Food - Mirfield
- ⑤ Co-op Food - Nab Lane







### Services

- ① The Shoulder of Mutton Mirfield
- ② The Knowl Drop & Collect Post Office
- ③ Mirfield Community Centre
- ④ Ravensthorpe Post Office
- ⑤ Flash Lane D Post Box

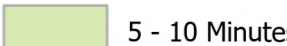
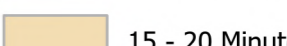

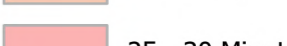




**Key**

-  Site Location
- Railway Station**
-  Mirfield Railway Station
-  Ravensthorpe Railway Station
-  Batley Railway Station
-  Deighton Railway Station
-  Brighouse Railway Station

**Cycle Accessibility**

- Cycle Speed (16kph)
-  0 - 5 Minutes
  -  5 - 10 Minutes
  -  10 - 15 Minutes
  -  15 - 20 Minutes
  -  20 - 25 Minutes
  -  25 - 30 Minutes

\*19 mins (5km) = LTN 2/08 Standard for General Cycling.  
 \*\*30 mins (8km) = LTN 2/08 Standard for Commuting  
 Isochrones generated using Network Analyst 10.0 Copyright (C) 1999-2010 ESRI Inc. All Rights Reserved

**TITLE**  
**Woodward Court, Mirfield  
 Proposed Residential  
 Development  
 Cycle Accessibility**

SCALE @ A3 1:50,000

**FIGURE 4**

 Suite 1, 3rd Floor  
 Goodbard House  
 Infirmary Street, Leeds  
 Tel: 0113 245 1679  
 Fax: 0113 245 9042