

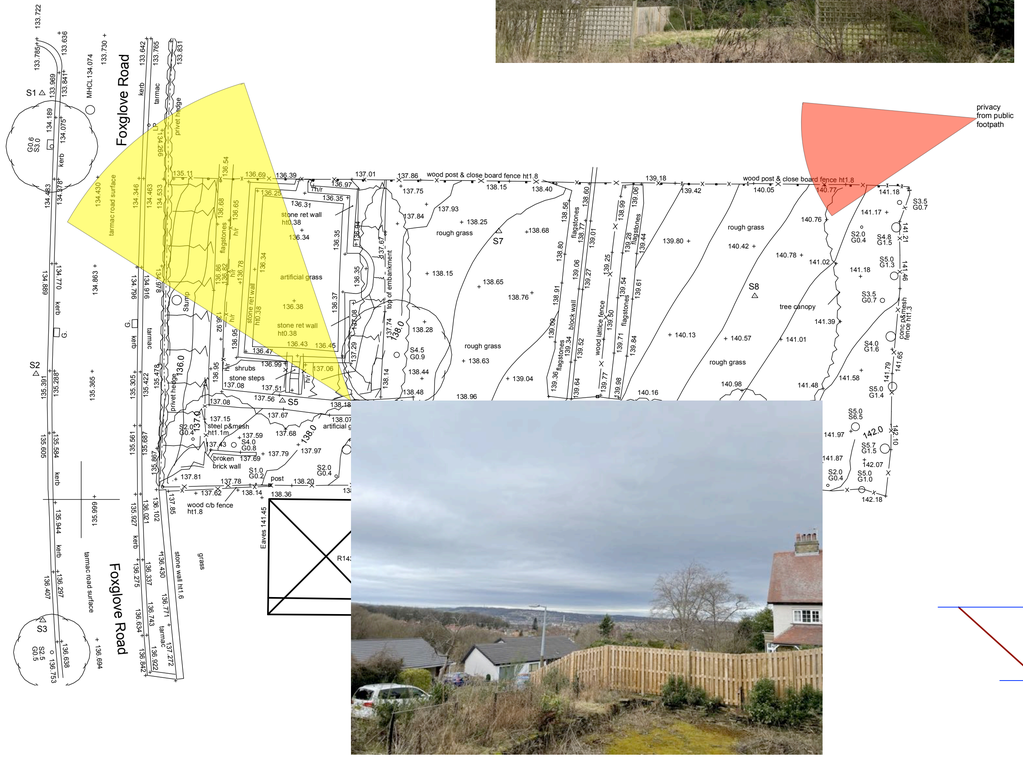

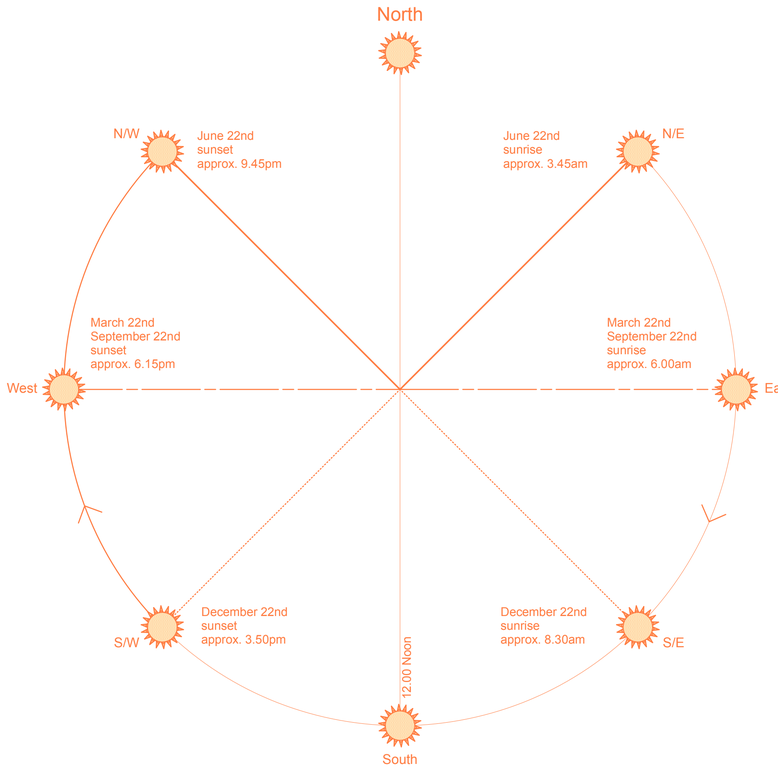

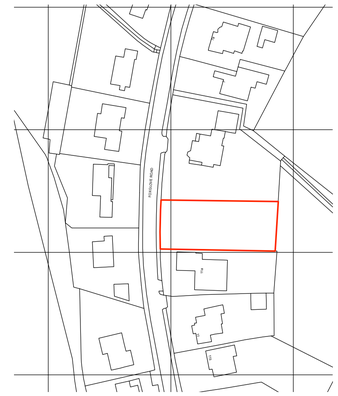

neighbouring ridge and eaves levels

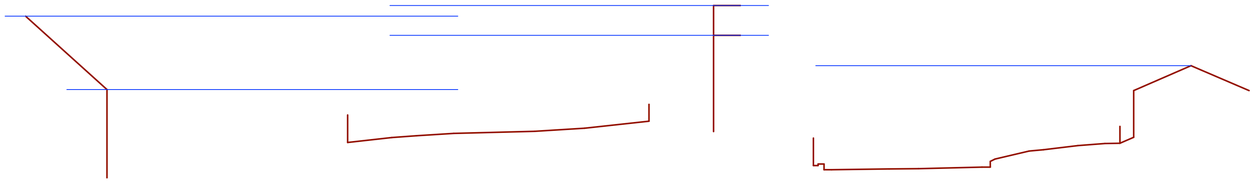

section d-d (cross section)

section c-c (cross section)

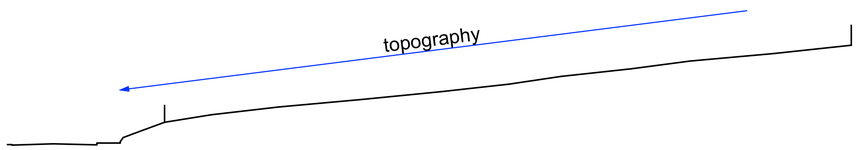

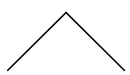

section b-b (long section)



stone



render



timber

material pallet



streetscape



This drawing has been prepared specifically for the purpose of obtaining Planning Permission and/or Building Regulation Approval. Its suitability for other purposes, without supplementary details and specifications cannot be guaranteed. The Permissions and/or Approvals are beyond the Architects control, and no guarantee that such will be granted is given or to be inferred by reason of the preparation of this drawing. Only figured dimensions are to be used. All dimensions to be checked on site. This drawing together with the design is the property and copyright of the Architect and must not be reproduced without prior written permission.

rev.	description	date	drawn	appvd
P02	Drawing updated following updated topographical survey from Haycock+Todd	13.05.21	NT	NG
P01	Drawing originated, based on Holden Surveys Topgraphical Survey	23.02.21	NT	NG

project: New House
at: Foxglove Road, Almondbury Huddersfield, HD5 8LW
for: Amar and Nikki Randhawa

title: Site analysis
number: 20118D-03-P02
scale: nts
size: A1

ARCHITECTURE + DESIGN PARTNERSHIP
The Old Police Station 16 Bridge Lane Holmfirth HD9 7AN
T: 01484 685411 E: hello@adp-architects.com
W: www.adp-architects.com
RIBA Chartered Practice