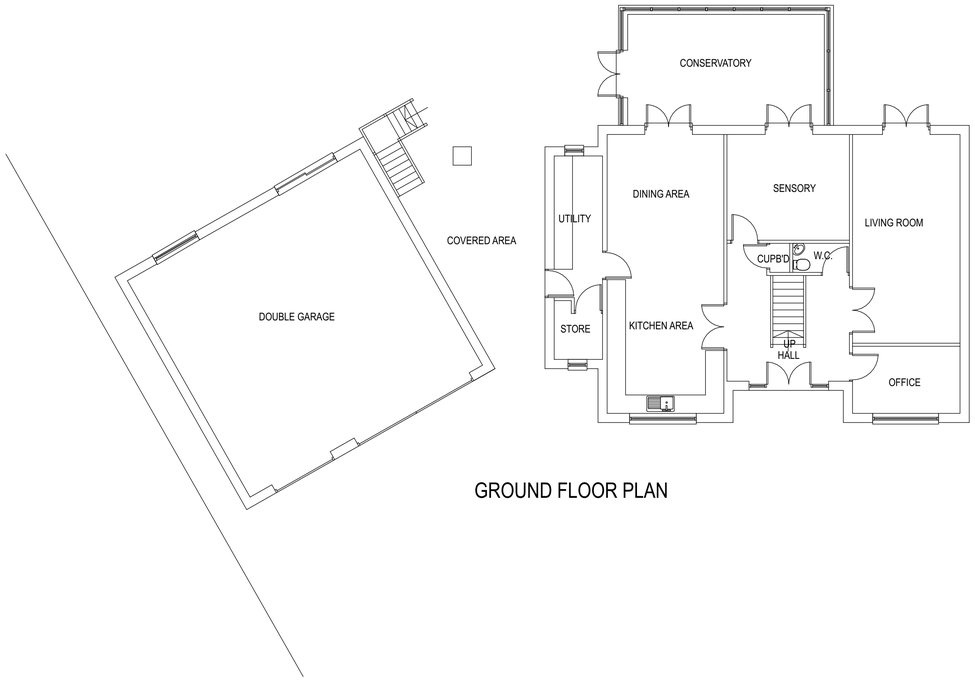

GROUND FLOOR PLAN

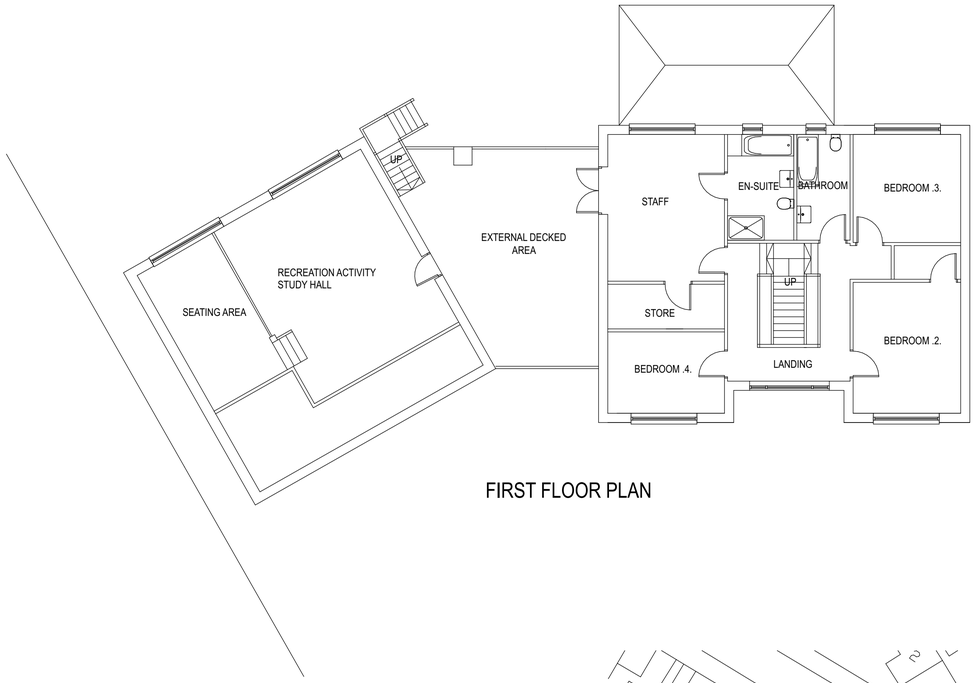

FIRST FLOOR PLAN

REAR ELEVATION

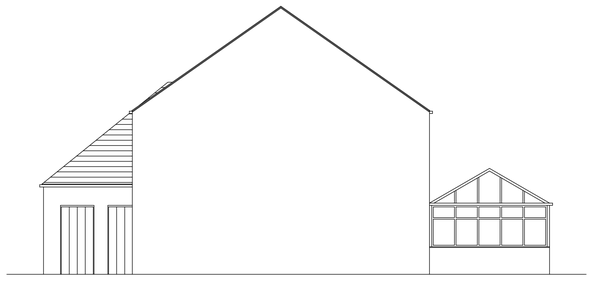

SIDE ELEVATION

FRONT ELEVATION

SIDE ELEVATION

BLOCK PLAN 1:500

All dimensions are to be checked on site, any discrepancies are to be reported to the Architect before work commences. Do not scale from this drawing.

This drawing is to be read in conjunction with all relevant consultants and specialists drawings / documents, any discrepancies are to be reported to the Architect before the affected work commences.

All structural components shown are indicative only. Details / calculations of structural members are to be provided by the Structural Engineer.

This drawing is copyright.

This drawing and the copyright, design rights and all other intellectual property. No licence or assignment of any such rights is granted hereunder. This drawing is not to be copied or divulged to a third party without written permission.

REVISION	DATE	COMMENT

C49 ARCHITECTURE
www.C49-Architecture.co.uk
Info@C49Architecture.co.uk
Tel: 01535 281432

CLIENT DETAILS	DRAWING No		REVISION
BIRCHENCLIFFE HILL ROAD LINDLEY HUDDERSFIELD	BHR-PL-002		
DRAWING INFO	SCALE	DATE	DRAWN BY
Plans as Proposed	1:100	03/08/25	JH