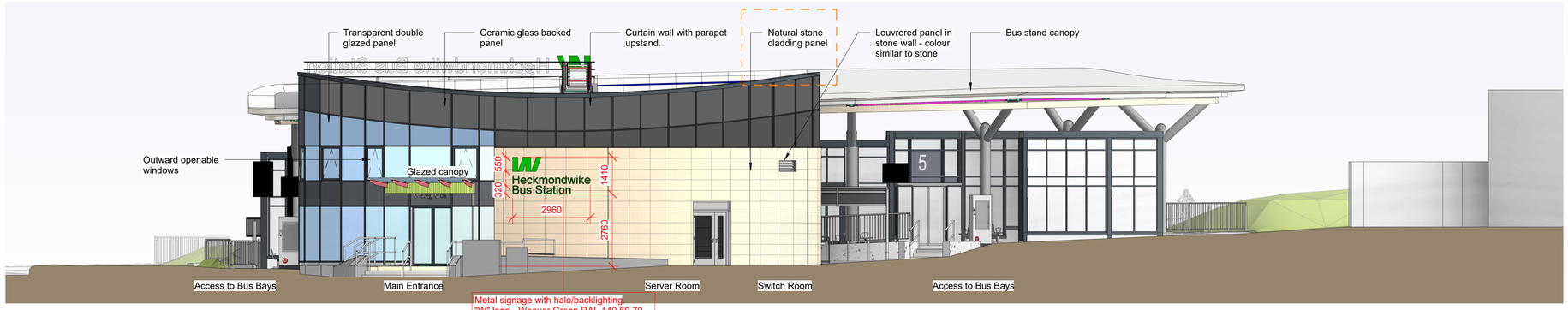

Metal signage with halo/backlighting
"W" logo - Weaver Green RAL 140 60 70
Lettering - Forest Green - RAL 160 30 20
Depth of sign TBC with signage supplier, maximum projection of 150mm from face of building.

E1 South Elevation
1 : 100

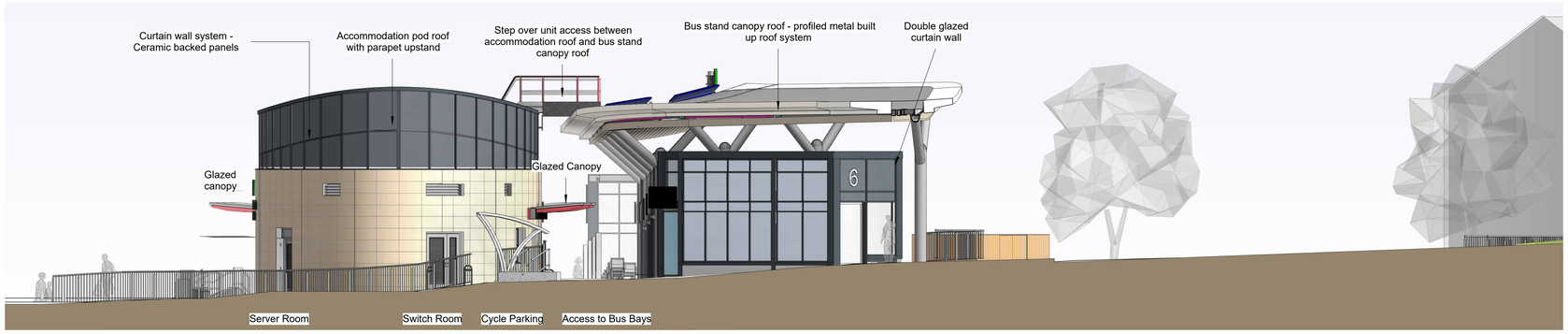

E2 East Elevation
1 : 100

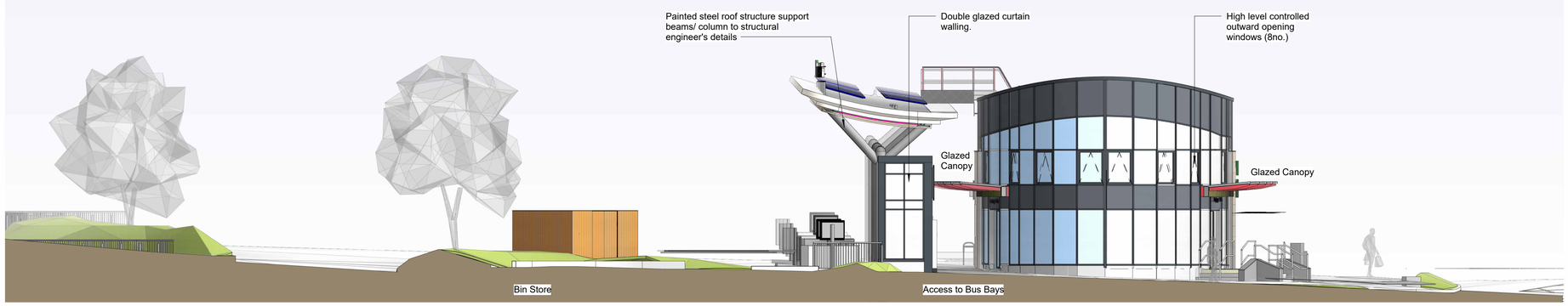

E3 West Elevation
1 : 100

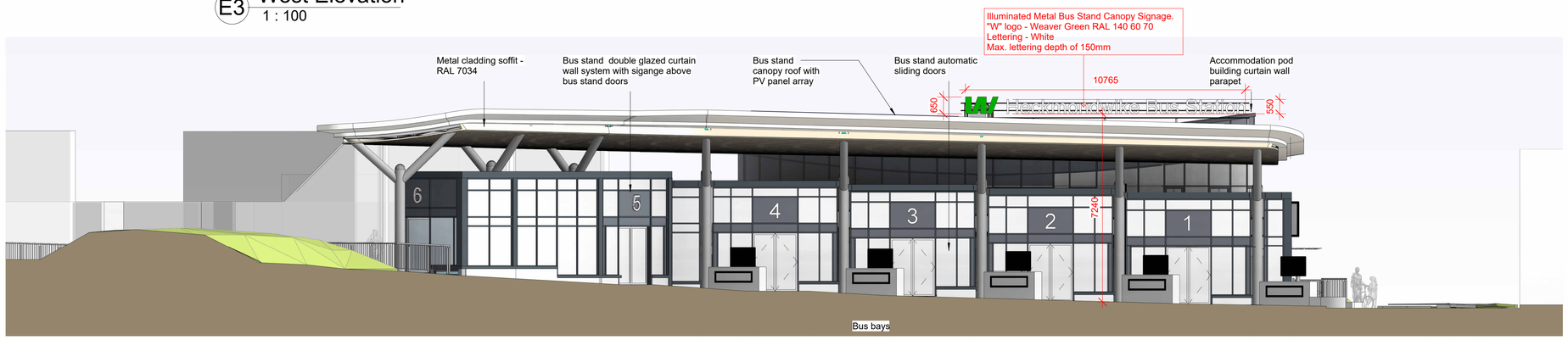

E4 North Elevation
1 : 100

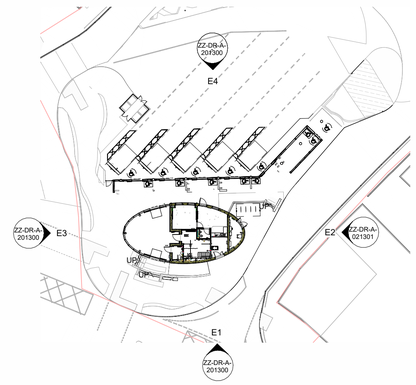

KP Key Plan
1 : 500

Rev	Date	Iss. By	App. By	Description
P01	25/06/21	AB	DM	Drawing/ job number revised. Changes to Pod waiting area include development of glass canopy to pod. Retail area removed and Driver's mess, office and server room added. Bus Stand Canopy simplified.
P02	22/07/21	AB	DM	Cladding material to Pod building shown as stone cladding. Window opening notes added to elevations and roof plan.
P03	21/02/2022	AB	DM	Pod curtain walling increased to provide 1100 high parapet upstand. Floor deck and access stairs added to pod and step over ladder added to pod roof to provide access to bus stand canopy. Changes made in development of the roof access strategy.
P04	17/03/2022	AB	DM	Issued for RIBA Stage 3
P05	30/03/2022	SE	DM	Changes to plan include omission of south west ramp, step in FFLs and omission of Arriva office door in line with revised proposed levels dwg.
P06	08/07/2022	AB	DM	Bus stand roof eaves profile amended. Colour of CW frames amended. Soffit finish amended.
P07	27/01/2023	SE	DM	Issued for information to design team
P08	08/06/2023	AB	SD	Issued for information
P09	16/06/2023	AF	SD	Issued for Stage 4A
C01	03/05/2024	SE	VK	Issued for Re-tender
C02	17/10/2024	RT	SE	"Construction Issue"
C03	28/07/2025	RT		W1-01 & W1-08 in Curtain Wall moved to adjacent curtain wall panels
C04	11/09/2025	RT	SE	Signage updated with Weaver Network branding
C05	17/09/2025	RT		Dimensions and RAL added to signage for Advertisement Consent

Existing surrounding building heights based on current Google Earth Pro information

SCALE 1:100
1m 5m 10m

Do not scale from this drawing for purposes other than the planning application.

Red Line Boundary based on O/S Data and**NOT** confirmed as the Legal Boundary

This drawing, the works and concepts depicted are copyright of Stephen George + Partners LLP and may not be reproduced or made use of, either directly or indirectly without express written consent. All heights, levels, sizes and dimensions to be checked on site before any work is put to hand.
Information shown on this drawing that is produced by others has not been verified by Stephen George + Partners LLP and no liability is accepted for its accuracy.
This document is prepared for the sole use of the documented recipient and Stephen George + Partners LLP accepts no liability for use of this document by parties other than the party for whom it was prepared or for purposes other than those for which it was prepared.

Kirklees COUNCIL

SGP
Architects + Masterplanners

33 Park Place
Leeds
LS1 2RY

t: +44 (0)113 246 7969

www.stephengeorge.co.uk

Heckmondwike Bus Station
Royle Fold
Heckmondwike WF16 0HR

Drawing Name:
Elevations Sheet 1

Drawing Stage: **RIBA Stage 5**

Status: **A1**

SGP File Ref: 20233-SGP-HEK-ZZ-M3-A-200001

SGP Project No	Date	Drawn	Team	Scale	Rev
20-233-003	14/01/21	DM	Leeds	As indicated @ A1	**C05**

Drawing Number: Project-Originator-Functional-Spatial-Form-Discipline-Number
20233-03-SGP-HEK-ZZ-DR-A- 201300