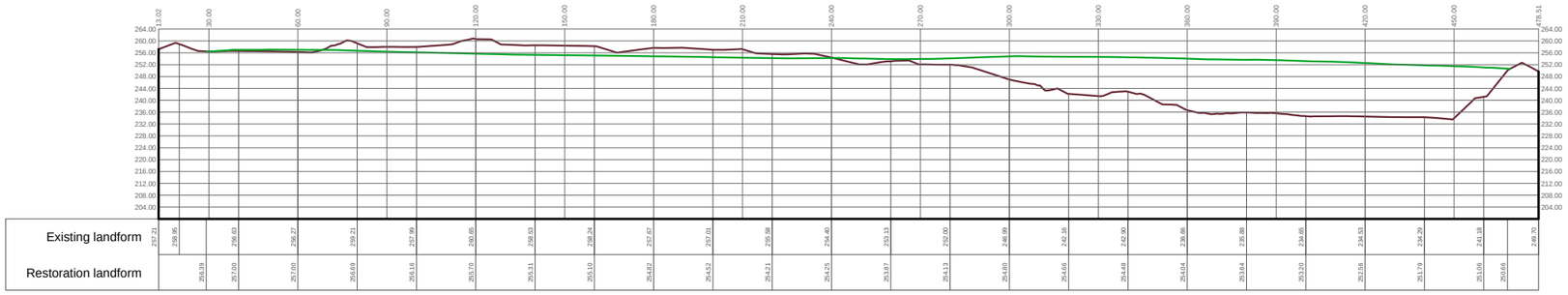

Section 1

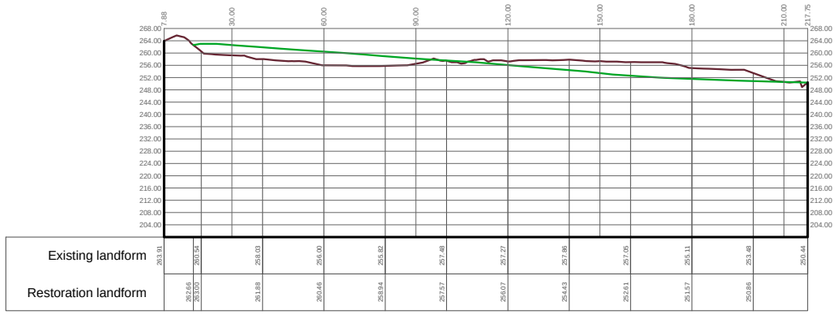

Section 2

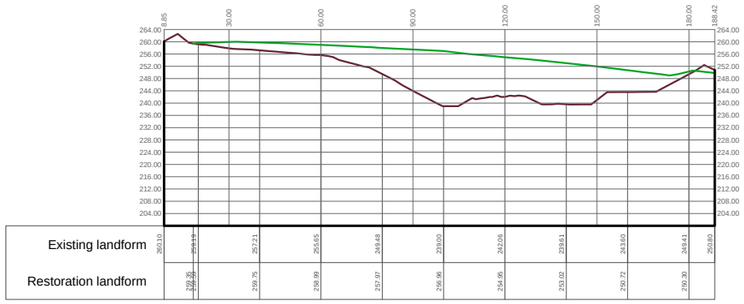

Section 3

Key

Existing landform (March 2025 site survey)

Permitted final restoration landform, see Plan P5 (Rev A)

Based upon the Ordnance Survey maps with the permission of the controller of His Majesty's Stationery Office, © Crown Copyright reserved. Licence number AR100019096.

Client: **JOHNSONS WELLFIELD**

Project: **Airfield Quarry**
Amendment to Existing Planning Consent

Title: **Cross Sections Illustrating Site Survey and Restoration Landform**

B&A CAD Ref:	Version:	Drawn by:	Scale @ A3:	Origin Date:
AF1231-D13v1	1	RB	Sections 1:2000	August 2025
				Amendment Date: -----

bright & associates
landscape and environmental consultants
Pear Tree House Dovaston Oswestry Shropshire SY10 8DP
01691 682 773 www.bright-associates.co.uk
Registered Practice

Landscape Institute Registered Practice

Drawing: **AF1231-D13**