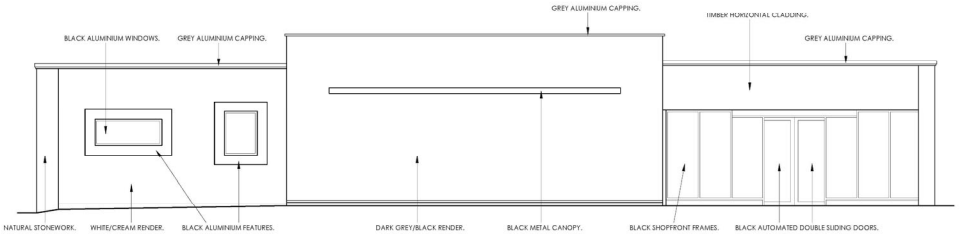

Proposed Waterloo Road Elevation
scale - 1:50 @ A0 / 1:100 @ A2

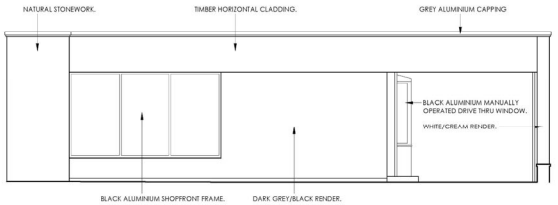

Proposed Wakefield Road Elevation
scale - 1:50 @ A0 / 1:100 @ A2

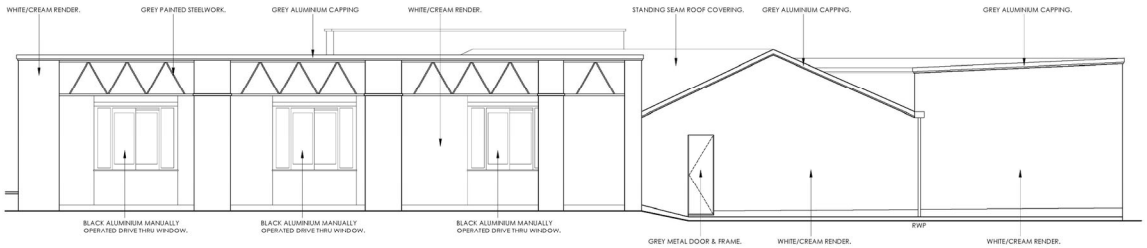

Proposed Rear Elevation
scale - 1:50 @ A0 / 1:100 @ A2

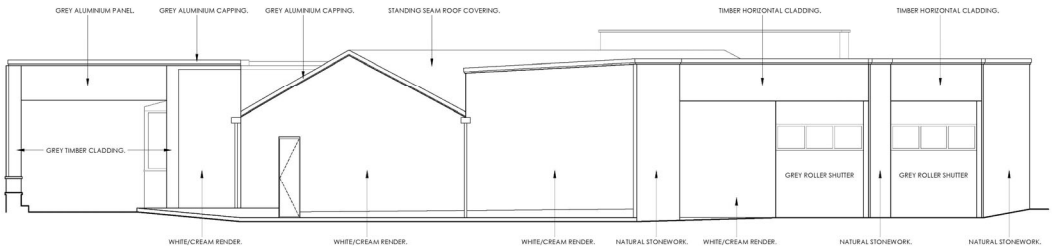

Proposed Rear Side Elevation
scale - 1:50 @ A0 / 1:100 @ A2

© copyright 2024
This drawing and the copyrights and patents therein are the designer's property and may not be used or reproduced - only under contract. All rights reserved.

ALL DIMENSIONS TO BE CHECKED ON SITE.

DO NOT SCALE FROM THIS DRAWING EXCEPT FOR THE PURPOSES OF LOCAL AUTHORITY PLANNING

rev	date	description

store address

Harvey's Drive-Thru
Waterloo Road, Huddersfield, HD5 0AH

client **Cubic Expressions (UK) Ltd**

drawing title
Proposed External Elevation -
EXISTING EXTERNAL ELEVATIONS

drawn by	checked	date
RJE	----	16/05/2025

scale
1:50 @ A1

drawing no.	revision
2025/16/05	----