









**KEY:**

-  Existing surface (201sqm) to be planed off to a depth of 30mm
-  Existing gravel surface (35sqm) to be excavated to a depth of 85mm
-  Existing footway (10.5sqm) to be excavated to a depth of 65mm
-  Existing gravel surface (2sqm) to be excavated to a depth of 100mm
-  Existing surface to be excavated to a depth of 410mm
-  Existing kerbs to remain

**NOTES:**

1. This drawing is to be read in conjunction with Kirklees Council 2022-24 Standard Detail drawings.
2. For carriageway tie in details, refer to standard detail drawing attached (HD-SD-07-18A).
3. Contractor is responsible for scanning for underground services prior to starting work.
4. All dimensions and levels are to be checked on site by the Contractor prior to commencing works. Any discrepancies are to be reported to the Site Supervisor.
5. All works are to be carried out in accordance with the health and safety at work act.



1. Underground services in close proximity to works area. Contractor must verify location of services prior to commencing work.
2. Working adjacent to live traffic. Contractor to ensure necessary traffic management is in place for the duration of the works.
3. Working adjacent to nearby properties. Ensure access is maintained at all times, and works areas are securely barriered off.

<small>JOB NUMBER</small>	<b>MCB-24-018</b>	<small>DRAWN BY</small>	<b>MR</b>																												
<small>DRAWING SCALES</small>	<b>NTS</b>	<small>APPROVED BY</small>	<b>AMR</b>																												
<small>AMENDMENTS</small>	<table border="1"> <tr><td> </td><td> </td><td> </td><td> </td></tr> <tr><td> </td><td> </td><td> </td><td> </td></tr> <tr><td> </td><td> </td><td> </td><td> </td></tr> <tr><td> </td><td> </td><td> </td><td> </td></tr> <tr><td> </td><td> </td><td> </td><td> </td></tr> <tr><td> </td><td> </td><td> </td><td> </td></tr> <tr><td> </td><td> </td><td> </td><td> </td></tr> </table>																														
<small>DRAWING STATUS</small>	<b>FOR APPROVAL</b>	<small>LAST EDIT DATE</small>	<b>07.03.25</b>																												
<small>SCHEME</small>	<b>Bierley Marsh East Bierley</b>																														
<small>DRAWING TITLE</small>	<b>Site Clearance</b>																														
<small>DRAWING NUMBER</small>	<b>MCB/24/018/0201</b>																														

