MR GLENN & MRS TERRI ABBOTT

20 ROWLEY DRIVE, HUDDERSFIELD. HD8 0AH

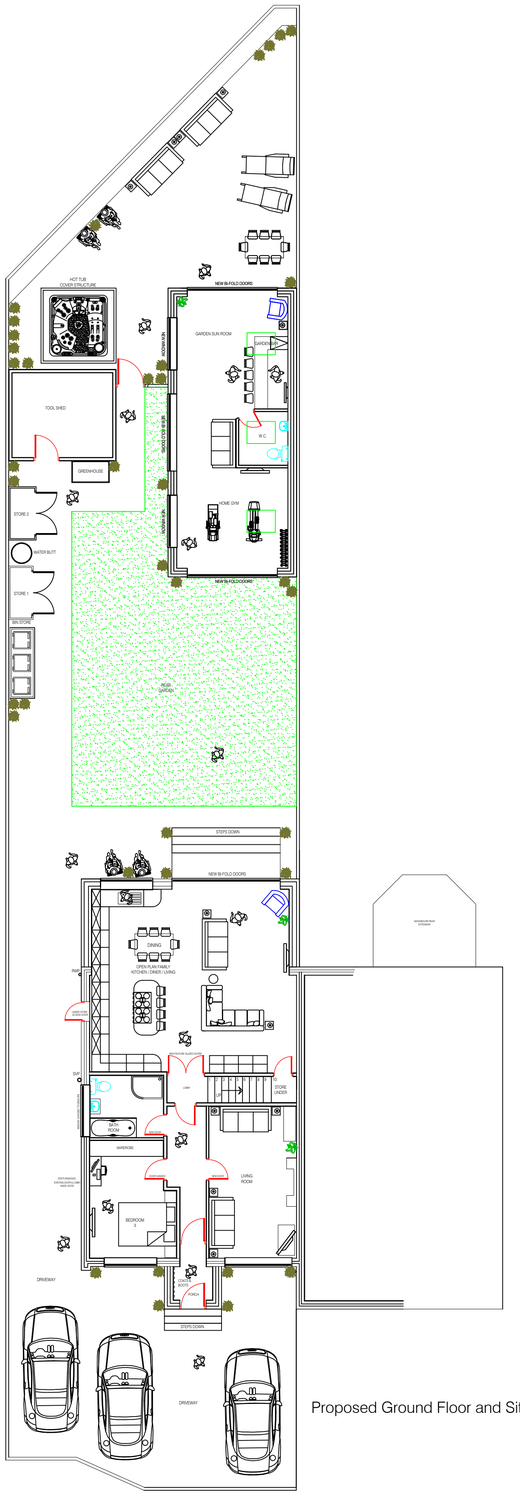

Proposed Ground Floor and Site Plan

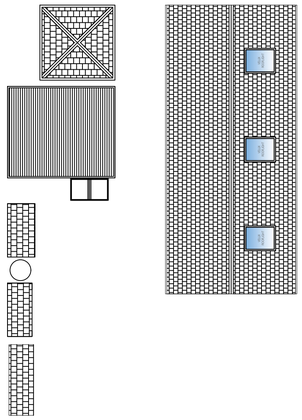

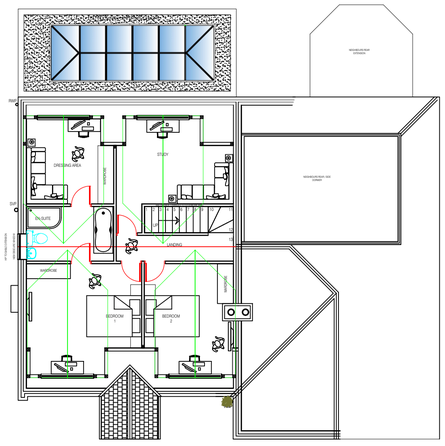

Proposed First Floor Plan

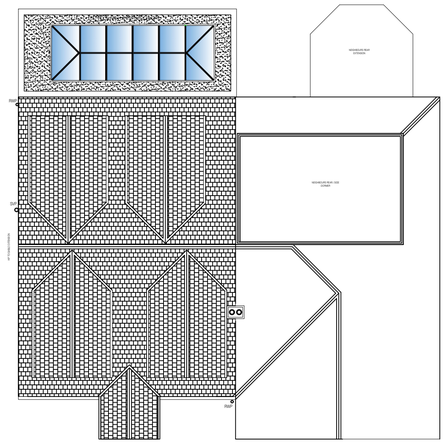

Proposed Roof Plan

Buy A Plan®

20, Rowley Drive, Lepton, Huddersfield, Kirklees, HD8 0AH

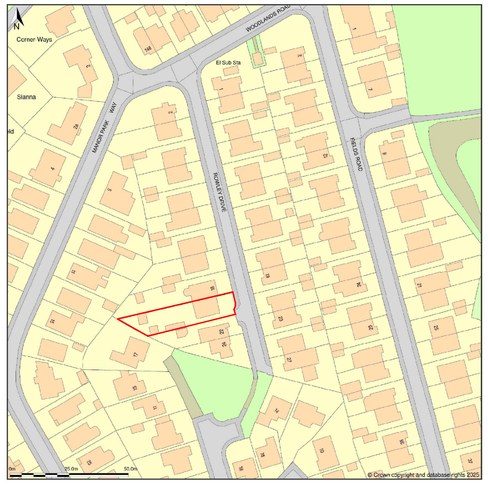

Location Plan shows area bounded by: 418779.69, 414927.73 418979.69, 415127.73 (at a scale of 1:1250), OSGridRef: SE18871502. The representation of a road, track or path is no evidenc right of way. The representation of features as lines is no evidence of a property boundary.

Produced on 13th Jan 2025 from the Ordnance Survey National Geographic Database and incorporating surveyed revision available at this date. Reproduction in whole or part is prohibited wit prior permission of Ordnance Survey. © Crown copyright 2025. Supplied by www.buyaplan.co.uk a licensed Ordnance Survey partner (100053143). Unique plan reference: #00950471-9B52A2

Ordnance Survey and the OS Symbol are registered trademarks of Ordnance Survey, the national mapping agency of Great Britain. Buy A Plan® logo, pdf design and the www.buyaplan.co.uk are Copyright © Passinc Ltd 2025.

Site location plan @1:250 scale

- Architectural design
- Planning & Building Regulations
- Landscape architecture
- 3D Visualisation & model making

CLIENT
MR.GLENN.&.MRS.TERRI.ABBOTT

20.ROWLEY.DRIVE
HUDDERSFIELD.
HD8.0AH

DRAWING OF
PROPOSED.REPLACEMENT.GARDEN.BUILDING
HIP.TO.GABLE.EXTENSION.IMPROVED
LOFT.CONVERSION.WITH.DORMERS
PORCH.TO.FRONT.WINDOW.CHANGES
PROPOSED.PLANS.&ELEVATIONS

drawing no	rev	date
DWG-003	A	NOV-2024

scale	drawn	checked by	checked date
1:100@.A1	SMT	GA.TA	NOV-2024

PROPOSED PLANS & ELEVATIONS @ 1:100