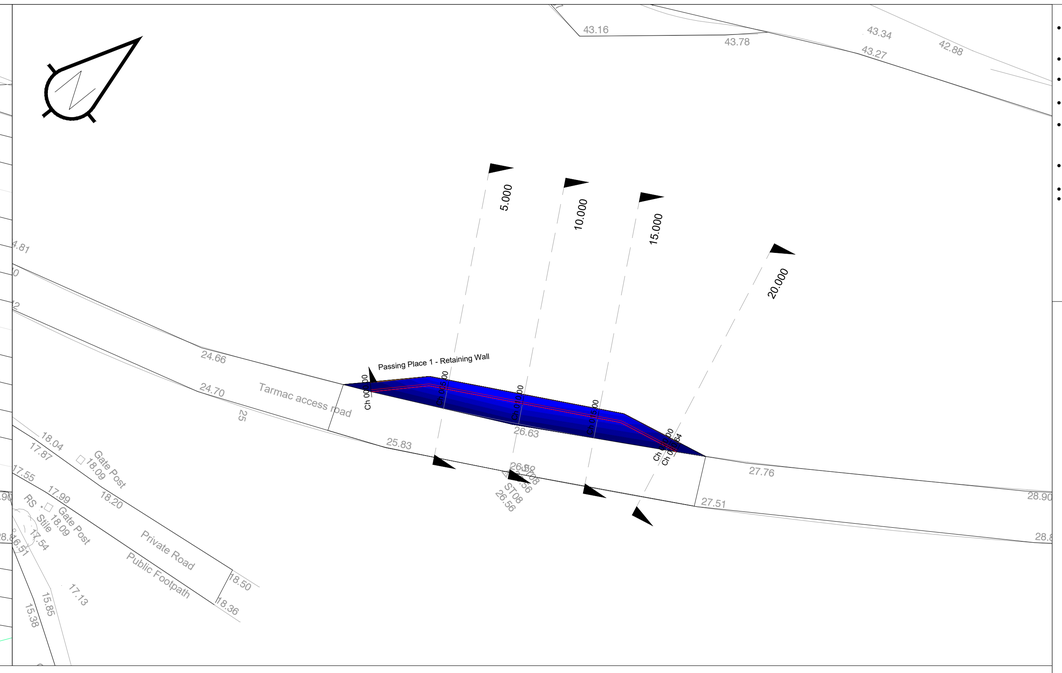

- Sanderson Associates Consulting Engineers ("the consultant"), has not checked or verified, and shall have no liability whatsoever for any inaccuracies which may be attributable to any data, reports, base plan(s) and drawings provided by the client, or purchased by the consultant on the client's behalf, that may have been utilised within this drawing.
- The consultant shall not be liable for the use by any person of any document for any purpose other than that for which the same were provided by the consultant.
- No liability whatsoever is accepted by the consultant for any error or omissions.

- The consultant accepts no liability for any vehicle specification errors within the vehicle track software used and / or it's vehicle libraries.
- The locations of utilities apparatus, if shown, is reproduced from plans supplied to the consultant, although care has been taken when duplicating this information. These locations are approximate only and no guarantee can be given for their accuracy. It is the client's or it's appointed agent/contractors responsibility to verify the exact locations on site by hand dug trial holes or other appropriate means prior to mechanical excavation.
- Service connections are not shown but their presence should be anticipated.

- Reference to any third party equipment shown on this drawing was only relevant at the time the drawing was prepared.
- It is the client's responsibility to ensure that any equipment ordered meets the design.

Key

Proposed Edge of Passing Place

Proposed Retaining Structure

Levels Table

Number	Minimum Level	Maximum Level	Color
1	-1.084	-1.000	
2	-1.000	-0.900	
3	-0.900	-0.800	
4	-0.800	-0.700	
5	-0.700	-0.600	
6	-0.600	-0.500	
7	-0.500	-0.400	
8	-0.400	-0.300	
9	-0.300	-0.200	
10	-0.200	-0.100	
11	-0.100	0.000	
12	0.000	0.096	

Section Passing Place 1 - Retaining Wall - Passing Place 1 - Retaining Wall
(Vertical Exaggeration x1.00)

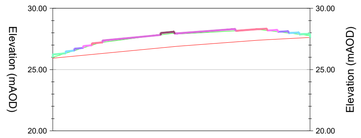

Distance (m)	2.00	4.00	6.00	8.00	10.00	12.00	14.00	16.00	18.00	20.00
Existing Levels	26.62	27.21	27.47	27.72	27.93	27.99	28.11	28.22	28.13	27.89
Proposed Levels	26.12	26.31	26.50	26.70	26.89	27.04	27.19	27.34	27.46	27.57

Key

300mm Flag on Edge

450mm Retaining

600mm Retaining

750mm Retaining

900mm Retaining

1050mm Retaining

1200mm Retaining

Section 5.000 (11) - 5.000 (11)
(Vertical Exaggeration x1.00)

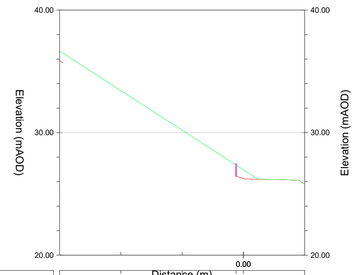

Distance (m)	-10.00	-5.00	0.60	0.00
Existing Levels	33.43	30.20	27.38	26.98
Proposed Levels	32.70	29.46	26.42	26.22

Section 10.000 (12) - 10.000 (12)
(Vertical Exaggeration x1.00)

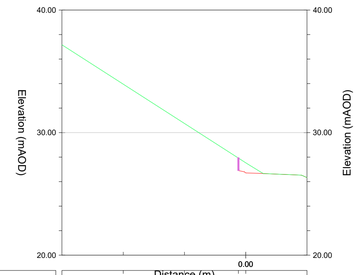

Distance (m)	-10.00	-5.00	0.60	0.00
Existing Levels	33.95	30.74	27.93	27.53
Proposed Levels	33.39	29.94	26.90	26.70

Section 15.000 (13) - 15.000 (13)
(Vertical Exaggeration x1.00)

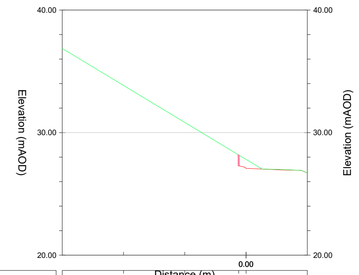

Distance (m)	-10.00	-5.00	0.60	0.00
Existing Levels	33.85	30.83	28.17	27.81
Proposed Levels	33.58	30.31	27.27	27.08

Section 20.000 (14) - 20.000 (14)
(Vertical Exaggeration x1.00)

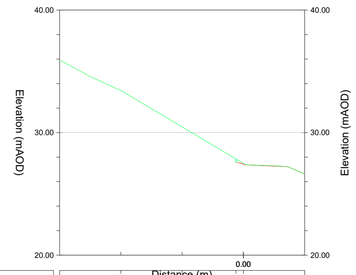

Distance (m)	-10.00	-5.00	0.60	0.00
Existing Levels	33.43	30.46	27.84	27.49
Proposed Levels	32.91	30.16	27.58	27.39

Rev	Amendment	Drawn	Date	Checked

sanderson associates consulting engineers
Highways | Traffic | Transportation | Water
T 01924 844080 mail@sandersonassociates.co.uk
F 01924 844081 www.sandersonassociates.co.uk

Client

CASTLE HILL HOTEL HERITAGE LTD

Project Title

CASTLE HILL, HUDDERSFIELD

Drawing Title

Contours and Sections
(Sheet 1 of 3)

Scale	Drawn By
1:250	TOD
Drawing Size	**Checked By**
A1	MB
Date	**Approved By**
September-23	MB

Drawing Number	Rev
156199-100-002	

FILE REF:

Sanderson Associates Consulting Engineers is a trading name of Fairhurst Group LLP, a limited liability partnership, registered in Scotland. Registered No. SO307306.