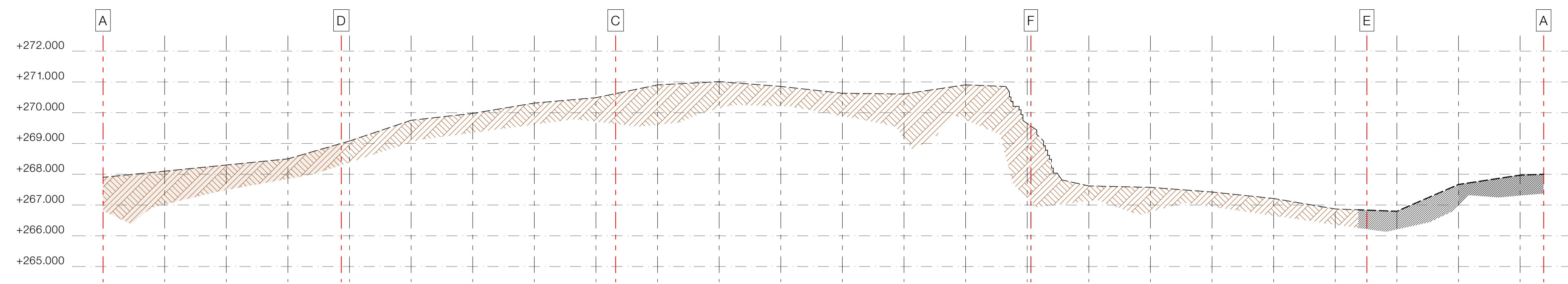


Notes

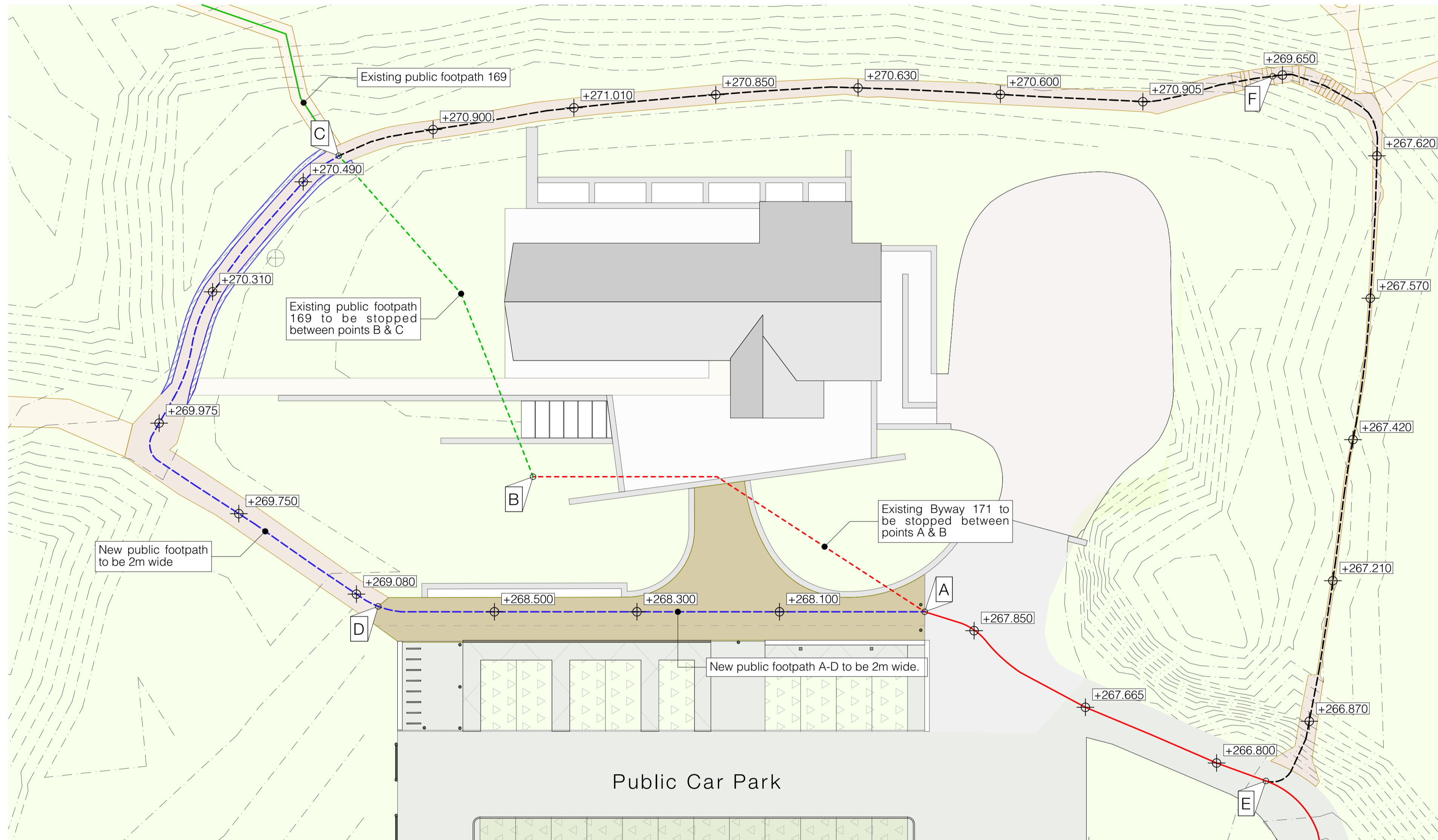
Do not scale from drawing, use figured dimensions only.
 All dimensions must be checked and verified on site prior to commencement of work and architect to be notified of any discrepancies.
 This drawing is intended to permit overall scheme proposals only and cannot be used for construction purposes without further information.

Rev	Description	Drawn	Checked	Date
A	Drawing updated, details added	MJN		13.08.24
B	Building entrance level adjusted, note 'where appropriate' removed.	MJN		03.12.24
C	Carpark and Site Plan reverted to former Planning approval layout	MJN		28.03.25



Proposed PROW Routes - Longitudinal Section
 Scale 1:100 Vertically
 Scale 1:500 Horizontally

: Denotes footpath.
 : Denotes tarmac hardstanding.

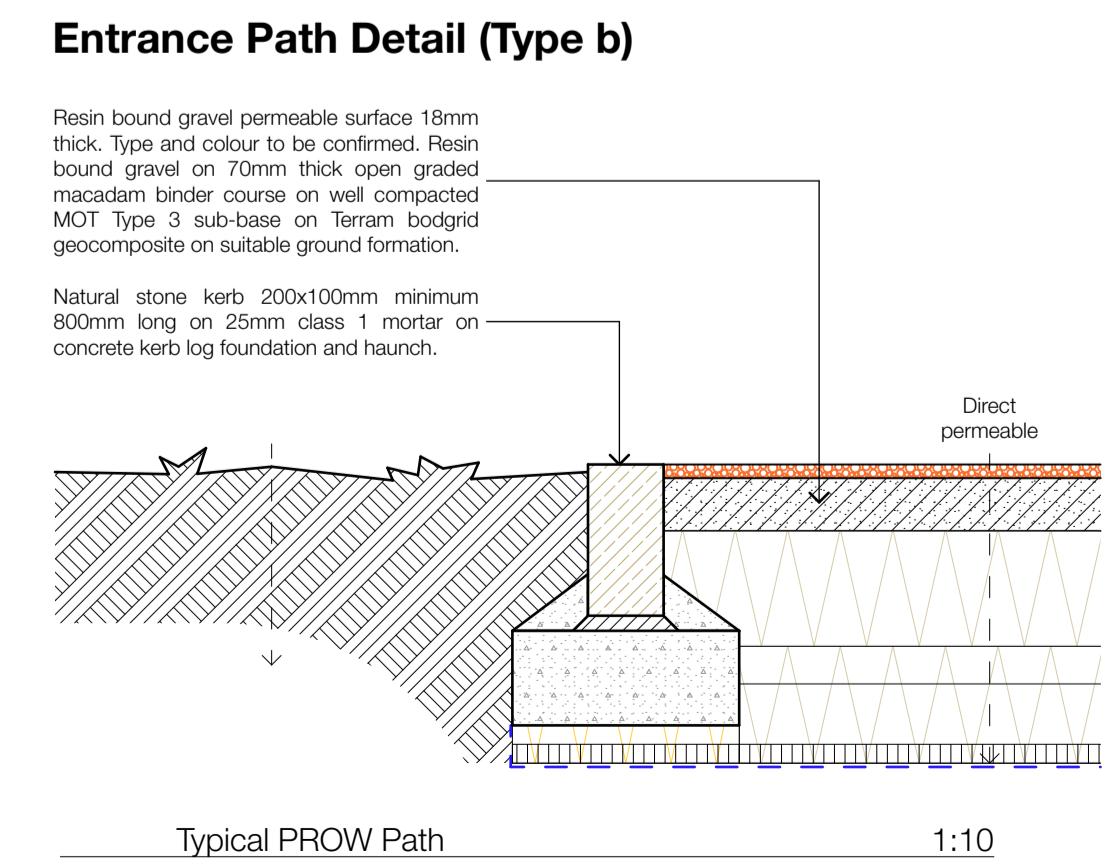
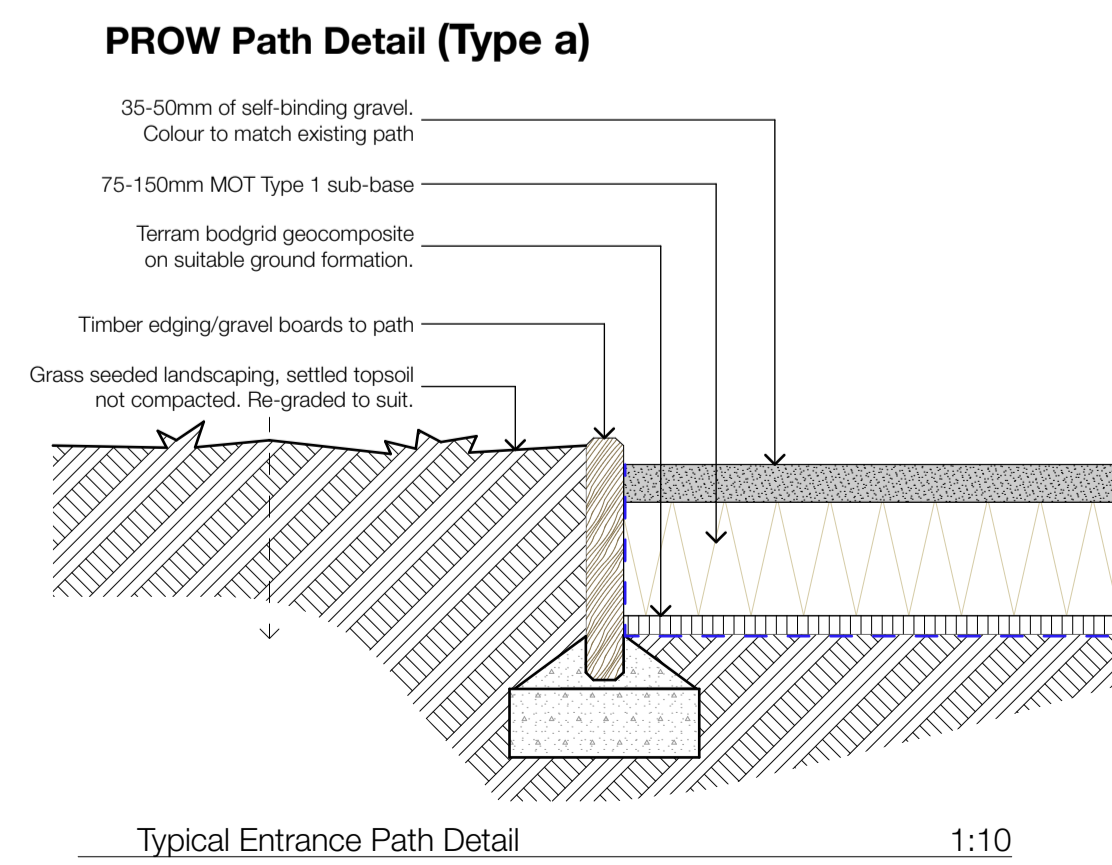


Proposed PROW Routes - Site Plan
 1:200

: Byway 171.
 : Byway 171 to be stopped up.
 : Public footpath 169.
 : Public footpath 169 to be stopped up.
 : Centre line of proposed 2m footpath.

: Type a - Denotes footpath min. 2m wide. Finish: Self-binding gravel.
 : Denotes footpath less than 2m wide. Dash hatching shown at 2m wide. Finish: Self-binding gravel.
 : Type b - Denotes footpath min. 2m wide. Finish: Bonded Resin.
 : Denotes tarmac hard surfacing.

A - B : Byway 171 to be stopped up.
B - C : Public footpath 169 to be stopped up.
A - D - C : Proposed public footpath to be created. New construction to be 2m in width where site appropriate.
E - F - C : Existing pathway.



Job Title Castle Hill Visitor Centre, Huddersfield	
Client The Thandi Partnership	
Status Planning	Company AD
Drawing Proposed Site Plan PROW Routes	Scale @ A1 1:20, 1:10, 1:100, 1:200
Date August 2023	Drawn JPH MJN
Drawing No. 3267 (SK) 122	Revision C

ONE17
 ARCHITECTS & INTERIOR DESIGNERS

The Dyehouse, Armitage Bridge
 Huddersfield, West Yorkshire HD4 7PD
 T 01484 668 000 F 01484 668 001
 E solutions@one17design.com

ONE17DESIGN.COM